

CIA (PHOTO ACCESSION NO.) **AP25291** For Release 1999/09/20 : CIA-RDP78-05867A000100280030-6

AREA (ANS NO.) **38N** COUNTRY **USSR** PROVINCE **STAVROPOL** PLACE **KRAY**

TITLE **HEAD STRUCTURE OF NEVINNOMYSKY IRRIGATION CANAL.**

DATE OF PICTURE \_\_\_\_\_ SOURCE OF PICTURE **USSR IN CONSTRUCTION, 1949, No. 9**

CLASSIFICATION **[TOP]**

CAPTIONED BY **Approved For Release 1999/09/20 : CIA-RDP78-05867A000100280030-6**

FORM NO. 60-55 SEP 1948 CAPTION REPORT

CIA (PHOTO ACCESSION NO.) **AD5292** For Release 1999/09/20: CIA-RDP78-05867A000100280030-6 974

AREA NAME NO. 1 **USSR / EUROPEAN RFSR** COUNTRY **USSR** PROVINCE **STALINGRAD OBLAST** PLACE **STALINGRAD OBLAST**

GEOGRAPHIC COORDINATES \_\_\_\_\_ MAP REFERENCE \_\_\_\_\_

TITLE **SELF-PROPELLED MOWER AND RAKE.**

\_\_\_\_\_  
\_\_\_\_\_  
\_\_\_\_\_  
\_\_\_\_\_

DATE OF PICTURE \_\_\_\_\_ SOURCE OF PICTURE **USSR IN CONSTRUCTION, 1949, No. 9**

CLASSIFICATION **[TOP]**

CAPTIONED BY \_\_\_\_\_ 9/09/20 ECIA RDP 78-05867A000100280030-6 **OTR**

CIA (PHOTO ACCESSION NO.) <b>125293</b>		LOT NO.	DATE <b>8 April 1958</b>
AREA: <b>USSR/EUROPEAN PS/SR / ROSTOV OBLAST</b>		PROVINCE	PLACE
GEOGRAPHIC COORDINATES		MAP REFERENCE	
TITLE <b>SELF-PROPELLED COMBINE ON BUDYONNY COLLECTIVE FARM.</b>			
DATE OF PICTURE		SOURCE OF PICTURE <b>USSR IN CONSTRUCTION, 1949, No. 9</b>	
CLASSIFICATION <b>000</b>			
CAPTIONED BY <b>DK</b>		VERIFIED BY	
FORM NO. <b>Approved For Release 1999/09/20 : CIA-RDP78-05867A000100280030-6</b>			
SEP 1948 86153 <b>CAPTION REPORT</b>			

CIA PHOTO ACCESSION NO. 1		Approved For Release 1999/09/20 : CIA-RDP78-05867A000100280030-6		13/14
AREA	COUNTRY	PROVINCE	PLACE	DATE
USSR/ASIATIC RFSR	USSR	KEMEROVO OBLAST	STALINSK	MAR 30 1954
GEOGRAPHIC COORDINATES		MAP REFERENCE		
53 44N 87 10E		C-FILE		
TITLE				
GARDENS ON VICTORY SQUARE.				
DATE OF PICTURE		SERIES OF PICTURES		
		USSR IN CONSTRUCTION, 1949, No. 10		
CLASSIFICATION				
CAPTIONED BY		CIA REF ID: A66387		
Appro		CIA-RDP78-05867A000100280030-6		
FORM NO. 60-53		SEP 1946		

149

CIA PHOTO ACCESSION NO. 128295 Approved For Release 1999/08/20 : CIA-RDP78-05867A000100280030-6

AREA (STATE) 29 MOSSR / ASIATIC RSFSR / KEMEROVO OBLAST / STALINSK COUNTRY PROVINCE PLACE

GEOGRAPHIC COORDINATES 53 44 N 87 10 E MAP REFERENCE C-FILE

TITLE STALIN IRON AND STEEL WORKS.

DATE OF PICTURE \_\_\_\_\_ SOURCE OF INFO USSR IN CONSTRUCTION, 1949, No. 10

CLASSIFICATION 000 CAPTIONED BY Approved

FORM NO. 50-53 SEP 1948 128295 Approved For Release 1999/08/20 : CIA-RDP78-05867A000100280030-6

434

CIA PHOTO ACCESSION NO. 1  
Approved For Release 1999/09/20 : CIA-RDP78-05867A000100280030-6

AREA USSR COUNTRY USSR PROVINCE CHEREMEROVO OBLAST PLACE STALINSK

GEOGRAPHIC COORDINATES 53 44N 87 10E MAP REFERENCE C-FILE

TITLE HOTEL IN UPPER HAMLET.

DATE OF PICTURE \_\_\_\_\_ SOURCE OF PICTURE USSR IN CONSTRUCTION, 1949, No. 10  
[ITEM-2]

CLASSIFICATION OUO

CAPTIONED BY  
Approved For Release 1999/09/20 : CIA-RDP78-05867A000100280030-6

9314

CIA PHOTO ACCESSION NO. 1  
Approved For Release 1999/09/20 : CIA-RDP78-05867A000100280030-6

AREA (ANSI Z39.1) 29N/ USSR/ ASIATIC RESER/ KEMEROVO OBLAST / STALLINSK  
COUNTRY PROVINCE PLACE

GEOGRAPHIC COORDINATES 53 44N 87 10E  
MAP REFERENCE

TITLE STREET OF THE ENTHUSIASTS.  
FILE

DATE OF PICTURE  
SOURCE OF PICTURE USSR IN CONSTRUCTION, 1949, No. 10  
[ITEM-1]

CLASSIFICATION 000

CAPTIONED BY  
Approved For Release 1999/09/20 : CIA-RDP78-05867A000100280030-6

FORM NO. EO-53  
SEP 1946  
CAPTION REPORT

375

CIA PHOTO ACCESSION NO. 1  
Approved For Release 1999/09/20 : CIA-RDP78-05867A000100280030-6

AREA NAME: 29N/USSR/ASIATIC RSFSR/REMEROVO OBLAST/STALINSK  
COUNTRY: RSFSR PROVINCE: MERKUR  
GEOGRAPHICAL COORDINATES: 53 44N 87 10E MAP REFERENCE: C-FILE

TITLE: STALIN IRON AND STEEL PLANT  
POURING STEEL.

DATE OF PICTURE: — SOURCE OF PICTURE: USSR IN CONSTRUCTION, 1949, No. 10  
[TOP LEFT]

CLASSIFICATION: OVO  
CAPTIONED BY: Approved For Release 1999/09/20 : CIA-RDP78-05867A000100280030-6

FORM NO. SEP 1946 60-53



5/14

GFA (PHOTO) ACCESSION NO. 1  
Approved 185298 Release 1999/09/20 : CIA-RDP78-05867A000100280030-6

AREA NAME NO. 29 USSR / ASIATIC RFSR / KEMEROVO OBLAST / PROVINCE

GEOGRAPHIC COORDINATES 53 44 N 87 10 E PLACE STALINSK

TITLE APARTMENT HOUSE ON KIROV STREET. FILE

DATE OF PICTURE  
SOURCE OF PICTURE USSR IN CONSTRUCTION 1949, No. 10  
CLASSIFICATION [TOP RIGHT]

CAPTIONED OOO

FORM NO. SEP 1948  
2011 G-10 P78-05867A000100280030-6 om.

514

CIA PHOTO ACCESSION NO. 1		101 NO.	
Apr 25 1988 For Release		1999/09/20 : CIA-RDP78-05867A000100280030-6	
APPROXIMATE NO.	COUNTRY	PRODUCT	PLACE
29	USSR / ASIATIC RSR	KEMEROVO DISTRICT	STALINSK
GEOGRAPHIC COORDINATES		MAP REFERENCE	
53 44 N 87 10 E		C-FILE	
TITLE			
YOUNG PIONEERS HOUSE.			
DATE OF PICTURE		SOURCE OF INFO	
—		USSR IN CONSTRUCTION, 1949, No. 10	
[TOP LEFT]			
CLASSIFICATION			
000			
CAPTIONED BY			
Appro [redacted] 20. CIA RDP78-05867A000100280030-6			
FORM NO. 60-53			
SEP 1948			
CAPTION REPORT			

6/6

CIA PHOTO ACCESSION NO. 1  
Approved for Release 1999/09/20 : CIA-RDP78-05867A000100280030-6

AREA NAME / COUNTRY / PROVINCE / PLACE  
29N / USSR / KHATIK RSTSR / KEMEROVO OBLAST / STALINSK

GEOGRAPHIC COORDINATES / MAP REFERENCE  
53 44N 87 10E / (- FILE

TITLE  
REST HOME FOR WORKERS.

[Empty lines for additional information]

DATE OF PICTURE  
USSR IN CONSTRUCTION, 1949, No. 10  
[BOTTOM RIGHT]

CLASSIFICATION  
000

CAPTIONED BY  
Apr [Redacted] 20 LCEA RDP78-05867A000100280030-6

FORM NO. 60-53  
SEP 1948  
CAPTION REPORT

CIA (PHOTO ACCESSION NO.) <b>125302</b>		LOT NO. <b>F-378</b>	DATE <b>8 APR 30 1954</b>
AREA (APPROVED FOR RELEASE 1999/09/20 : CIA-RDP78-05867A000100280030-6)		<b>USSR</b>	<b>10314</b>
GEOGRAPHIC COORDINATES <b>UNABLE TO LOCATE</b>		PROVINCE <b>UKRAINIAN SSR</b>	PLACE <b>DZENGELIVKA</b>
MAP REFERENCE			
TITLE <b>STALIN COLLECTIVE FARM, MANKOVKA DISTRICT, KIEV REGION.</b>			
DATE OF PICTURE		SOURCE OF PICTURE <b>USSR INF CONSTRUCTION, No. 10, 1949</b>	
CLASSIFICATION <b>OV0</b>		<b>[TOP]</b>	
CAPTIONED BY <b>DK</b>		VERIFIED BY	
FORM NO. <b>Approved For Release 1999/09/20 : CIA-RDP78-05867A000100280030-6</b> SEP 1948 80153			
CAPTION REPORT			

Approved for Release 1999/09/20 : CIA-RDP78-05867A000100280030-6

CIA PHOTO ACCESSION NO. 125303 LOT NO. G-736 DATE 25 March 1951

AREA (AMS NO.) 4355M COUNTRY POLAND PROVINCE KRAKOW PLACE ZAKOPANE

GEOGRAPHIC COORDINATES 49 18N 19 58E MAP REFERENCE C.F.I.L.E.

TITLE BRISTOL HOTEL

DATE OF PICTURE SOURCE OF PICTURE ZAKOPANE, 1951

CLASSIFICATION Official Use Only CAPTIONED BY Approved For Release 1999/09/20 : CIA-RDP78-05867A000100280030-6

CIA PHOTO ACCESSION NO. 1		LOT NO.	DATE
Approved For Release 1999/09/20 : CIA-RDP78-05867A000100280030-6		G-736	25 MARCH 1951
AREA (AMS NO.)	COUNTRY	PROVINCE	PLACE
4355M	POLAND	KRAKOW	ZAKOPANE
GEOGRAPHIC COORDINATES		MAP REFERENCE	
49 18 N 19 58 E		C-FILE	
TITLE			
"PRZODOWNIKA" BUILDING. PROBABLY community center.			
DATE OF PICTURE		SOURCE OF PICTURE	
—		ZAKOPANE, 1951	
CLASSIFICATION			
Official Use Only			
CAPTIONED BY		VERIFIED BY	
Approved For Release 1999/09/20 : CIA-RDP78-05867A000100280030-6		SM	
FORM NO. 60-53 SEP 1948		CAPTION REPORT	

112

CIA PHOTO ACCESSION NO. 125805		LOT NO. 999/09/20 : CIA-RDP78-05867A000100280030-6	
AREA (AMS NO.) 4355M	COUNTRY POLAND	PROVINCE KRAKOW	DATE 25 MARCH 1954
GEOGRAPHIC COORDINATES 49 16 N 19 59 E		MAP REFERENCE	PLACE KUZNICE
TITLE LOWER STATION OF AERIAL TRAMWAY TO SKIING SLOPES ON KASPROWY WIERCH.			
DATE OF PICTURE		SOURCE OF PICTURE ZAKOPANE, 1951	
CLASSIFICATION Official Use Only			
CAPTIONED Approved For Release 1999/09/20 : CIA-RDP78-05867A000100280030-6			
FORM NO. 50-53 SEP 1948			

CAPTION REPORT

CIA (PHOTO ACCESSION NO.)		LOT NO.	DATE
125307		6-870A	
AREA Approved For Release 1999/09/20 : CIA-RDP78-05867A000100280030-6			
327M	COUNTRY	PROVINCE	PLACE
	CZECHOSLOVAKIA	SLOVAKIA	KOSICE
GEOGRAPHIC COORDINATES		MAP REFERENCE	
48 42N 21 15E		C-FILE	
TITLE			
STUDENT'S HOSTEL			
Cancelled. - See 117369			
DATE OF PICTURE		SOURCE OF PICTURE	
		CZECHOSLOVAK LIFE, MARCH 1954	
CLASSIFICATION			
OUO [BOTTOM RIGHT]			
CAPTION		VERIFIED BY	
[REDACTED]		[Signature]	
FORM NO. Approved For Release 1999/09/20 : CIA-RDP78-05867A000100280030-6			
SEP 1948 80-53			
CAPTION REPORT			



CIA (PHOTO ACCESSION NO.)		LOT NO.		DATE	
125308		8709		A000100280030-6	
Approved For Release 1999/09/28 : CIA-RDP78-05867A000100280030-6					
AREA (1:50,000)	COUNTRY	PROVINCE	PLACE		
127M	CZECHOSLOVAKIA	BOHEMIA	PRAGUE		
GEOGRAPHIC COORDINATES			MAP REFERENCE		
50 05N 14 28E			C-FILE		
TITLE					
ZAMPRA V O-OP.					
ENGINEERING					
DATE OF PICTURE		SOURCE OF PICTURE			
		CZECHOSLOVAK LIFE, MARCH 1954			
CLASSIFICATION					
[BOTTOM RIGHT]					
CAPTIONED BY					
OUD					
FORM NO. 1		VERIFIED BY			
SEP 1948 60-53		No. LEGIB		A000100280030-6	
CAPTION REPORT					

Approved For Release 1999/09/20 : CIA-RDP78-05867A000100280030-6

CIA PHOTO ACCESSION NO. 125309		LOT NO. 9-736	DATE 25 MARCH 1954
AREA (ANS NO.) 4355 M	COUNTRY POLAND	PROVINCE KRAKOW	PLACE ZAKOPANE
GEOGRAPHIC COORDINATES 49 18 N 19 58 E		MAP REFERENCE C. FILE	
TITLE <del>MUSEUM</del> TATRZANSKIE MUSEUM.			
DATE OF PICTURE —		SOURCE OF PICTURE ZAKOPANE, 1951	
CLASSIFICATION Official Use Only			
CAPTIONED BY		VERIFIED BY	
Approved For Release 1999/09/20 : CIA-RDP78-05867A000100280030-6			
FORM NO. 60-53 SEP 1948		CAPTION REPORT	

CIA (PHOTO ACCESSION NO.)		LOT NO.		DATE	
Approved For Release 1999/09/20 : CIA-RDP78-05867A000100280030-6		E-23-807		26 / Nov. 54	
AREA (ANS NO.)	COUNTRY	PROVINCE	PLACE		
170	BRITISH EAST AFRICA	UGANDA	OWEN FALLS		
GEOGRAPHIC COORDINATES		MAP REFERENCE			
0 27 N 33 11 E		C FILE			
TITLE					
DAM UNDER CONSTRUCTION.					
25X6					
DATE OF PICTURE		[REDACTED]			
Nov. 1953					
CLASSIFICATION					
C					
CAPTIONED BY		VERIFIED BY			
Approved For Release 1999/09/20 : CIA-RDP78-05867A000100280030-6					
FORM NO.	40-53				
SEP		CAPTION REPORT			

Approved For Release 1999/09/20 : CIA-RDP78-05867A000100280030-6

Next 6 Page(s) In Document Exempt

25X6

Approved For Release 1999/09/20 : CIA-RDP78-05867A000100280030-6


CIA (PHOTO ACCESSION NO.) 125318		LOT NO.		DATE	
Approved For Release 1999/09/20 : CIA-RDP78-05867A000100280030-6		GIA 70378-05867		19 JAN 1954	
AREA (ANS NO.)	COUNTRY	PROVINCE	PLACE		
ZIN / USSR / AZERBAIDZHAN	USSR	SSR	MINGECHAUR		
GEOGRAPHIC COORDINATES		MAP REFERENCE			
40:45N - 47:03E		C-FILE.			
TITLE					
(FIRST SECTION) OF THE HYDROELECTRIC					
POWER PLANT, & OPENING CEREMONIES, 10					
JANUARY, 1954.					
PART 1 OF 2-PART PANORAMA.					
SEE CIA 125194					
DATE OF PICTURE		SOURCE OF PICTURE			
-		KOMMUNIST BAKU, 12 JAN. 1954			
CLASSIFICATION		P. 1. BOTTOM			
000		25X1C		(47)	
CAPTIONED BY		VERIFIED BY			
HGW		AM			
Approved For Release 1999/09/20 : CIA-RDP78-05867A000100280030-6					
FORM NO. 60-53 SEP 1948					
CAPTION REPORT					



CIA PHOTO ACCESSION NO. 1		LOT NO.	
Approved For Release 125881		999/09/20 : CIA-RDP78-05867A000100280030-6	
AREA (AMS NO.)	COUNTRY	PROVINCE	PLACE
1131 M	NORWAY	FINNMARK	KIRKENES
GEOGRAPHIC COORDINATES		MAP REFERENCE	
69 43 N 30'03E		c. file	
TITLE			
SYDVARANGER IRON ORE MINE GRINDING MILL.			
HARDINGE CONSTANT WEIGHT FEEDER.			
DATE OF PICTURE		25X1C	
SEPT. 1953		[REDACTED]	
CLASSIFICATION			
Conf (u)			
CAPTIONED BY		VERIFIED BY	
Approved For Release 125881		999/09/20 : CIA-RDP78-05867A000100280030-6	
FORM NO. 60-53 SEP 1948			
CAPTION REPORT			

CIA PHOTO ACCESSION NO. 125321		LOT NO.	DATE
Approved For Release 1999/09/20 : CIA-RDP78-05867A000100280030-6		50 APRIL 1954	C
AREA (ANS NO.)	COUNTRY	PROVINCE	PLACE
1131 M	NORWAY	FINNMARK	KIRKENES
GEOGRAPHIC COORDINATES		MAP REFERENCE	
69 43 N 30 03 E		c file	
TITLE			
SYDVARVANGER IRON ORE MINE. MACHINE SHOP.			
DATE OF PICTURE		25X1C	
SEPT. 1953		[REDACTED]	
CLASSIFICATION			
Conf (u)			
CAPTIONED BY		VERIFIED BY	
Approved For Release 1999/09/20 : CIA-RDP78-05867A000100280030-6			
FORM NO. 60-53 SEP 1948			
- CAPTION REPORT			



CIA (PHOTO) ACCESSION NO. 1		LOT NO.	DATE
125322			
Approved For Release 1999/09/20 : CIA-RDP78-05867A000100280030-6			
AREA (APPROX.)	COUNTRY	PROVINCE	PLACE
1131 M	NORWAY	FINNMARK	KIRKENES
GEOGRAPHIC COORDINATES		MAP REFERENCE	
69 43 N 30 03 E		c file	
TITLE			
SYDVARANGER IRON ORE MINE. DIPPER (2 1/2 YDS.)			
TEETH ARE SATISFACTORY ONLY FOR LIGHT WORK.			
DATE OF PICTURE		25X1C	
Sept. 1953			
CLASSIFICATION			
Conf. (u)			
CAPTIONED BY		VERIFIED BY	
Sill			
Approved For Release 1999/09/20 : CIA-RDP78-05867A000100280030-6			
FORM NO. 60-53 SEP 1948			

CAPTION REPORT


Approved For Release 1999/09/20 : CIA-RDP78-05867A000100280030-6

CIA PHOTO ACCESSION NO. 1 <b>125323</b>		LOT NO.	DATE <b>20 APRIL 1954 C</b>
AREA (AMS NO.) <b>1131M</b>	COUNTRY <b>NORWAY</b>	PROVINCE <b>FINNMARK</b>	PLACE <b>KIRKENES</b>
GEOGRAPHIC COORDINATES <b>69 43 N 30 03 E</b>		MAP REFERENCE <b>c file</b>	
TITLE <b>SYDVARANGER IRON ORE MINE. DIPPER FOR LOADING ORE (4 1/2 YDS.) TEETH, MADE OF MANGANESE STEEL, ARE CAST IN NORWAY.</b>			
DATE OF PICTURE <b>SEPT. 1953</b>	<b>25X1C</b>		
CLASSIFICATION	<b>Conf (u.)</b>		
CAPTIONED BY	VERIFIED BY		
<b>Approved For Release 1999/09/20 : CIA-RDP78-05867A000100280030-6</b>			
FORM NO. SEP 1948 60-53	CAPTION REPORT		

CIA PHOTO ACCESSION NO. 1 <b>125324</b>		LOT NO.	DATE
Approved For Release 1999/09/20 : CIA-RDP78-05867A000100280030-6		<b>130</b>	<b>1954</b>
AREA (AMP NO.) <b>1131 M</b>	COUNTRY <b>NORWAY</b>	PROVINCE <b>FINNMARK</b>	PLACE <b>KIRKENES</b>
GEOGRAPHIC COORDINATES <b>69 43 N 30 03 E</b>		MAP REFERENCE <b>c file</b>	
TITLE <b>SJDUARANGER IRON ORE MINE. ORE BENCH.</b>			
DATE OF PICTURE <b>Sept. 1953</b>		<b>25X1C</b>	
CLASSIFICATION <b>Conf (u)</b>			
CAPTIONED BY <b>Jill</b>		VERIFIED BY	
Approved For Release 1999/09/20 : CIA-RDP78-05867A000100280030-6			
FORM NO. 60-53 SEP 1948			
CAPTION REPORT			

CIA PHOTO ACCESSION NO. 1 <b>1253</b>		LOT NO. 1999/09/20 : CIA-RDP78-05867A000100280030-6	
AREA (AMS NO.) <b>1131 M</b>		COUNTRY <b>NORWAY</b>	PROVINCE <b>FINNMARK</b>
GEOGRAPHIC COORDINATES <b>69 43N 30 03E</b>		PLACE <b>KIRKENES</b>	
TITLE <b>SYDVARANGER IRON ORE MINE. STEAM POWER PLANT. BUS BAR AND CONTROL EQUIPMENT.</b>		MAP REFERENCE <b>c file</b>	
DATE OF PICTURE <b>Sept 1953</b>	<b>25X1C</b>		
CLASSIFICATION <b>Conf (u)</b>			
CAPTIONED BY <b>[Signature]</b>	VERIFIED BY		
Approved For Release 1999/09/20 : CIA-RDP78-05867A000100280030-6			
FORM NO. 60-53 SEP 1948			

CAPTION REPORT

CIA PHOTO ACCESSION NO. 1 <b>125326</b>		LOT NO.	DATE
AREA (ANSI APPROVED FOR RELEASE 1999/09/20 : CIA-RDP78-05867A000100280030-6)		COUNTRY	PROVINCE
11 31 M		NORWAY	FINNMARK
GEOGRAPHIC COORDINATES		MAP REFERENCE	PLACE
69 43 N 30 03 E			KIRKENES
TITLE		C file	
SYDVARANGER IRON ORE MINE. TRIPPER CHUTE			
FOR DISTRIBUTING ORE INTO 400 FT. LONG ORE			
BIN.			
DATE OF PICTURE		25X1C	
SEPT 1953			
CLASSIFICATION			
CAPTIONED BY		VERIFIED BY	
E. Long (21)		J. [unclear]	
FORM NO. 1 Approved For Release 1999/09/20 : CIA-RDP78-05867A000100280030-6			
SEP 1948 601 53			
CAPTION REPORT			

CIA (PHOTO ACCESSION NO.)		LOT NO.	DATE
125327			APRIL '54
Approved For Release 1999/09/20 : CIA-RDP78-05867A000100280030-6			
AREA	COUNTRY	PROVINCE	PLACE
IU	AFGHANISTAN		SALA PANSA
GEOGRAPHIC COORDINATES		MAP REFERENCE	
37:00 N 72:37 E			
TITLE		VIS	
FORT 250 YARDS S OF OXUS RIVER. BACKGROUND HILLS N OF OXUS, LIC IN RUSSIA. MILITARY HEADQUARTERS AND BARRACKS, TO REAR OF PHOTOGRAPHER, GARRISON FIFTY SOLDIERS. LOOKING N.			
DATE OF PICTURE		SOURCE OF PICTURE	
SEPT. 1949		NATIONAL GEOGRAPHIC, Nov. 1950	
CLASSIFICATION		P. 678	
6S00			
CAPTIONED BY		VERIFIED BY	
Sol			
FORM NO. 1 Approved For Release 1999/09/20 : CIA-RDP78-05867A000100280030-6			
SEP 1948			
CAPTION REPORT			

CIA PHOTO ACCESSION NO. 125328		LOI NO.	DATE
Approved For Release 1999/09/20 : CIA-RDP78-05867A000100280030-6		PROVINCE	DATE
AREA	AFGHANISTAN	PLACE	JARHAD-I-WAKHAN (UR)
GEOGRAPHIC COORDINATES		MAP REFERENCE	
36:59N 73:27E		NIS	
TITLE			
BEGINNING OF PAMIR PASS, DOWNSTREAM OF OXUS. TOWN AT BASE OF HILL AT RIGHT. LOOKING WNW.			
DATE OF PICTURE		SOURCE OF PICTURE	
SEPT. 1949		NATIONAL GEOGRAPHIC, NOV. 1950	
CLASSIFICATION		P. 679	
CAPTIONED BY		VERIFIED BY	
KS00		[Signature]	
FORM NO. 1042 SEP 1948			
Approved For Release 1999/09/20 : CIA-RDP78-05867A000100280030-6			
CAPTION REPORT			

CIA (PHOTO ACCESSION NO.) <b>125329</b>		LOT NO.	DATE <b>2 MAY 1954</b>
Approved For Release 1999/09/20 : CIA-RDP78-05867A000100280030-6			
AREA (ANS NO.) <b>111</b>	COUNTRY <b>AFGHANISTAN</b>	PROVINCE	PLACE <b>DEHAI SANG</b>
GEOGRAPHIC COORDINATES <b>36:56N 74:18E</b>		MAP REFERENCE <b>BRITISH &amp; NICH. J. 42 L</b>	
TITLE <b>ALONG TRAIL NEAR MOUNTAIN SUMMIT.</b>			
DATE OF PICTURE <b>SEPT. 1949</b>		SOURCE OF PICTURE <b>NATIONAL GEOGRAPHIC, Nov. 1950</b>	
CLASSIFICATION <b>U500</b>		<b>P. 681</b>	
CAPTIONED BY <b>Stal</b>		VERIFIED BY	
Approved For Release 1999/09/20 : CIA-RDP78-05867A000100280030-6			
FORM NO. 60-53 SEP 1948			
CAPTION REPORT			



CIA (PHOTO ACCESSION NO.)		LOT NO.	DATE
125330		G-1109	3 May 1954
AREA (COUNTRY)		PROVINCE	PLACE
Approved For Release 1999/09/20 : CIA-RDP78-05867A000100280030-6 IU		AFGHANISTAN	Bozai Gumbaz (NE)
GEOGRAPHIC COORDINATES		MAP REFERENCE	
37:07N 74:01E		NIS	
TITLE			
CAMP ON LITTLE PAMIR			
DATE OF PICTURE		SOURCE OF PICTURE	
SEPT. 1949		Nat. Geog. Nov. 1950	
P. 684			
CLASSIFICATION			
CAPTIONED BY		VERIFIED BY	
W.S.O.D.		Ged	
FORM NO. 1 SEP 1948			
Approved For Release 1999/09/20 : CIA-RDP78-05867A000100280030-6 CAPTION REPORT			

CIA (PHOTO ACCESSION NO.)		LOT NO.		DATE	
105001		999/09/20		CIA-RDP78-05867A000100280030-6	
AREA (AMS NO.)		COUNTRY		PROVINCE	
111		AFGHANISTAN		NURSS (NE)	
GEOGRAPHIC COORDINATES			MAP REFERENCE		
APPROX. 36:59N 73:22E			BRITISH INCH - J-43 T		
TITLE					
HOT MINERAL SPRING ON SOUTH BANK OF OXUS RIVER.					
LOOKING W.					
DATE OF PICTURE		SOURCE OF PICTURE			
SEPT. 1949		NATIONAL GEOGRAPHIC, NOV. 1960.			
CLASSIFICATION					
P. 686					
CAPTIONED BY			VERIFIED BY		
W.SOO			Sed		
Approved For Release 1999/09/20 : CIA-RDP78-05867A000100280030-6					
FORM NO. 60-53 SEP 1948					
CAPTION REPORT					

9/2

C

3 MAY 1954

Approved For Release 1999/09/20 : CIA-RDP78-05867A000100280030-6

C.I.A. (PHOTO ACCESSION NO.)		LOT NO.		DATE	
125322		1999/09/20		3 MAY 1954	
Approved For Release 1999/09/20 : CIA-RDP78-05867A000100280030-6					
AREA (ANS NO.)	COUNTRY	PROVINCE	PLACE		
14	AFGHANISTAN		URGAND		
GEOGRAPHIC COORDINATES		MAP REFERENCE			
36:48N 72:04E		BRITISH 4 INCH J-435			
TITLE					
WINTER RYE, GROWN AT 9,000 FT. ALTITUDE.					
DATE OF PICTURE		SOURCE OF PICTURE			
SEPT. 1949		NATIONAL GEOGRAPHIC, Nov. 1950			
CLASSIFICATION		P. 687 - RIGHT			
CAPTIONED BY		VERIFIED BY			
USOO					
Approved For Release 1999/09/20 : CIA-RDP78-05867A000100280030-6					
FORM NO. 60-53 SEP 1948					
CAPTION REPORT					

CIA (PHOTO ACCESSION NO.) 125333		LOT NO.	DATE 8/2
AREA (APPROVED FOR RELEASE) 112		COUNTRY AFGHANISTAN	PROVINCE SHOR (NR)
GEOGRAPHIC COORDINATES 37:01N 73:33E		MAP REFERENCE D15	
TITLE LOG BRIDGE, PAVED WITH TWIGS AND STONES, OVER SHOR RIVER AT APPROX. 37:00N 73:35E. <del>DRY</del> Looking NW.			
DATE OF PICTURE SEPT. 1949		SOURCE OF PICTURE NATIONAL GEOGRAPHIC, NOV. 1950	
CLASSIFICATION WS00		P. 688	
CAPTIONED BY SIP		VERIFIED BY	
FORM NO. 60-53 SEP 1948			
Approved For Release 1999/09/20 : CIA-RDP78-05867A000100280030-6			
CAPTION REPORT			

CIA (PHOTO ACCESSION NO.)		LOT NO.		DATE	
125384		614		30-1	
Approved For Release 1999/09/20 : CIA-RDP78-05867A000100280030-6					
AREA (AMS NO.)	COUNTRY	PROVINCE	PLACE		
1U	AFGHANISTAN		SARHAD-I-WAKHAN		
GEOGRAPHIC COORDINATES			MAP REFERENCE		
36:59 N 73:27 E			NIS		
TITLE					
ALONG TRAIL BETWEEN SARHAD-I-WAKHAN AND SHOR RIVER.					
DATE OF PICTURE		SOURCE OF PICTURE			
SEPT. 1949		NATIONAL GEOGRAPHIC, Nov. 1950			
P. 692 - BOTTOM					
CLASSIFICATION					
USOO					
CAPTIONED BY			VERIFIED BY		
S					
Approved For Release 1999/09/20 : CIA-RDP78-05867A000100280030-6					
FORM NO. 60-53		SEP 1948			
CAPTION REPORT					

CIA (PHOTO ACCESSION NO.)		LOT NO.		DATE	
125335		1		7 Jul 1954	
Approved For Release 1999/09/20 : CIA-RDP78-05867A000100280030-6					
AREA	COUNTRY	PROVINCE	PLACE		
IU	AFGHANISTAN		BOZAI GUMBAZ		
GEOGRAPHIC COORDINATES			MAP REFERENCE		
37:07N 74:01E			NIS		
TITLE					
TOMBS ON LITTLE PAMIR. LOOKING NW.					
DATE OF PICTURE		SOURCE OF PICTURE			
SEPT. 1949		NAT. GEOG. NOV. 1950			
P. 693					
CLASSIFICATION					
USO2					
CAPTIONED BY			VERIFIED BY		
Eel.					
Approved For Release 1999/09/20 : CIA-RDP78-05867A000100280030-6					
FORM NO. 100-53 SEP 1948					
CAPTION REPORT					

94 C

CIA (PHOTO ACCESSION NO.)		LOT NO.		DATE	
125336		6		1954	
Approved For Release 1999/09/20 : CIA-RDP78-05867A000100280030-6					
AREA (AUST. NO.)	COUNTRY	PROVINCE	PLACE		
1U	AFGHANISTAN		NURSS (NR)		
GEOGRAPHIC COORDINATES			MAP REFERENCE		
Approx. 36:59N 73:22E			BRITISH INCH. J-43T		
TITLE					
Along trail. Mountain peak in background in Pakistan.					
DATE OF PICTURE		SOURCE OF PICTURE			
SEPT. 1949		NATIONAL GEOGRAPHIC, Nov. 1950			
P. 694					
CLASSIFICATION					
U.S.O.O					
CAPTIONED BY			VERIFIED BY		
S. J.					
Approved For Release 1999/09/20 : CIA-RDP78-05867A000100280030-6					
FORM NO. 1 SEP 1948 60-53					
CAPTION REPORT					

9/16

CIA (PHOTO ACQUISITION NO.) 125337		LOT NO.	DATE
Approved For Release 1999/09/20 : CIA-RDP78-05867A000100280030-6		CIA-8DP78-05867A000100280030-6	9/16
AREA (AMS NO.) 1U	COUNTRY AFGHANISTAN	PROVINCE	PLACE Kandahar
GEOGRAPHIC COORDINATES		MAP REFERENCE	
TITLE UPPER BRANCH OF OXUS RIVER IN NARROW VALLEY. APPROX. LOC. 37:03N 74:11E. LOOKING ESE.			
DATE OF PICTURE SEPT. 1949		SOURCE OF PICTURE NATIONAL GEOGRAPHIC, Nov. 1950	
CLASSIFICATION U.S.O.		P. 695	
CAPTIONED BY Field		VERIFIED BY	
Approved For Release 1999/09/20 : CIA-RDP78-05867A000100280030-6			
FORM NO. 60-53 SEP 1948			
CAPTION REPORT			



CIA (PHOTO ACCESSION NO.)		LOT NO.		DATE	
Approved For Release 1999/09/20 : CIA-RDP78-05867A000100280030-6		115389		MAY, 1954	
AREA (AMS NO.)	COUNTRY	PROVINCE	PLACE		
111	AFGHANISTAN		DEHLI SAUG		
GEOGRAPHIC COORDINATES		MAP REFERENCE			
36:56N 74:18E		BRITISH 4 mil. S-H-L			
TITLE					
ALONG TRAIL, NEAR MOUNTAIN SUMMIT.					
DATE OF PICTURE		SOURCE OF PICTURE			
SEPT. 1949		NATIONAL GEOGRAPHIC Nov. 1950			
CLASSIFICATION					
U500					
CAPTIONED BY			VERIFIED BY		
Approved For Release 1999/09/20 : CIA-RDP78-05867A000100280030-6					
FORM NO. 60-53 SEP 1948					
CAPTION REPORT					

CIA (PHOTO ACCESSION NO.) <b>125339</b>		LOT NO.	DATE
Approved For Release 1999/09/20 : CIA-RDP78-05867A000100280030-6			<b>6/10</b> <b>8 MAY 1954</b>
AREA (AMS NO.) <b>1W</b>	COUNTRY <b>AFGHANISTAN</b>	PROVINCE	PLACE <b>SARHAD-I-WAKHAN (NE)</b>
GEOGRAPHIC COORDINATES <b>36:59N 73:27E</b>		MAP REFERENCE <b>WIS</b>	
TITLE <b>ALONG SOUTH BANK OF OXUS RIVER BETWEEN NURSS AND SARHAD-I-WAKHAN.</b>			
DATE OF PICTURE <b>SEPT. 1949</b>		SOURCE OF PICTURE <b>NATIONAL GEOGRAPHIC, Nov. 1950</b>	
CLASSIFICATION <b>U500</b>			
CAPTIONED BY		VERIFIED BY	
Approved For Release 1999/09/20 : CIA-RDP78-05867A000100280030-6		P-696 - BOTTOM	
FORM NO. 60-53 SEP 1948			
CAPTION REPORT			

CIA (PHOTO ACCESSION NO.)		LOT NO.		DATE	
125340				7/4	
Approved For Release 1999/09/26 : CIA-RDP78-05867A000100280030-6					
AREA (ANS NO.)	COUNTRY	PROVINCE	PLACE	APR 1954 C	
10	AFGHANISTAN		ZEBAK (NR)		
GEOGRAPHIC COORDINATES			MAP REFERENCE		
36:34N 71:22E			NIS		
TITLE					
BRIDGE ACROSS KOKCHA WHERE NEW ROAD JOINS OLD TRAIL.					
DATE OF PICTURE		SOURCE OF PICTURE			
SEPT. 1949		NATIONAL GEOGRAPHIC, Nov. 1950			
CLASSIFICATION		P. 702			
WS00					
CAPTIONED BY			VERIFIED BY		
Sed					
Approved For Release 1999/09/20 : CIA-RDP78-05867A000100280030-6					
FORM NO. 50-53 SEP 1948					
CAPTION REPORT					

CIA (PHOTO ACCESSION NO.) 12584		LOT NO.	DATE
Approved For Release 1999/09/20 : CIA-RDP78-05867A000100280030-6			
AREA (AMS NO.) 10	COUNTRY AFGHANISTAN	PROVINCE	PLACE KURSS (UR)
GEOGRAPHIC COORDINATES Approx. 36:59N 73:22E		MAP REFERENCE BRITISH 4 INCH. J-43T	
TITLE ALONG SOUTH BANK OF OXUS.			
DATE OF PICTURE SEPT. 1949		SOURCE OF PICTURE NATIONAL GEOGRAPHIC, Nov. 1950	
CLASSIFICATION U.S.O.			
CAPTIONED BY Approved For Release 1999/09/20 : CIA-RDP78-05867A000100280030-6		VERIFIED BY	
FORM NO. 60-53 SEP 1948			
CAPTION REPORT			

CIA (PHOTO ACCESSION NO.)		LOT NO.	
Appr 05870		CIA-RDP78-05867A000100280030-6	
AREA (LATS N-S)	COUNTRY	PROVINCE	PLA
37N	USSR / M. EUROPEAN R. S. S. R.	LAMBOV OBLAST	MICHURINSK
GEOGRAPHIC COORDINATES		MAP REFERENCE	
52 54N 40 30E		C-FILE	
TITLE			
EXPERIMENTAL PLOTS OF CENTRAL GENETICS LABORATORY. PART 1 OF 2-PART PANORAMA.			
DATE OF PICTURE		SOURCE OF PICTURE	
		USSR CONSTRUCTION, 1949, No. 9	
CLASSIFICATION			
[SECRET]			
CAPTIONED BY			
Appr [REDACTED]			
FORM NO. 60-55		SEP 1948	
CIA-RDP78-05867A000100280030-6		072	

CAPTION REPORT

CIA (PHOTO ACCESSION NO.) [REDACTED] LOT NO. 125348

AREA (AS APPEARED FOR RELEASE) 1999/09/20 : CIA-RDP78-05867A000100280030-6 DATE 7 April 1954 1514

37 USSR IN EUROPEAN RSFSR / TAMBOV OBLAST / MICHURINSK

GEOGRAPHIC COORDINATES 52:54 N 40:30 E MAP REFERENCE C-FILE

TITLE EXPERIMENTAL PLOTS OF CENTRAL GENETICS LABORATORY. PART 2 OF 2-PART PANORAMA

DATE OF PICTURE SOURCE OF PICTURE USSR IN CONSTRUCTION, 1949, No. 9.


CLASSIFICATION OUD BOTTOM.

CAPTIONED BY MB VERIFIED BY


FORM NO. 1 Approved For Release 1999/09/20 : CIA-RDP78-05867A000100280030-6

CAPTION REPORT

CIA (PHOTO ACCESSION NO.)	LOT NO.	DATE
125344	G-1090	3 Mar 54
Approved For Release 1999/09/20 : CIA-RDP78-05867A000100280030-6		
AREA	COUNTRY	CITY
7241	GERMANY	SACHSEN RADEBERG
GEOGRAPHIC COORDINATES		MAP REFERENCE
51° 12' N 10° 45' E		C file
TITLE		
SACHSENWERK RADEBERG, ELECTRONIC COMMUNICATION EQUIPMENT. RVG 902 C TYPE RADIO TELEPHONE SET.		
25X1A		
DATE OF PICTURE	[REDACTED]	
1953		
CLASSIFICATION		
S/US-00		
CAPTIONED BY	VERIFIED BY	
MWB		
FORM 1 Approved For Release 1999/09/20 : CIA-RDP78-05867A000100280030-6 SEP 1948 CAPTION REPORT		

CIA (PHOTO ACCESSION NO.) 125345	LOT NO. G-1090	DATE 3 May 54 5/4
AREA (Approved For Release 1999/09/20 : CIA-RDP78-05867A000100280030-6) 724 M	GERMANY	SACHSEN RADEBERG
GEOGRAPHIC COORDINATES 51° 12' N 10° 45' E	MAP REFERENCE C file	
TITLE SACHSENWERK, RADEBERG, ELECTRONIC COMMUNICATION EQUIPMENT. [FACTORY] RVG 902 C TYPE RADIO TELEPHONE SET. REAR VIEW.		
25X1A		
DATE OF PICTURE 1953	SOURCE OF PI 	
CLASSIFICATION S/USOO		
CAPTIONED BY MDS		VERIFIED BY
FORM 1 Approved For Release 1999/09/20 : CIA-RDP78-05867A000100280030-6 SEP 1948 CAPTION REPORT		



CIA (PHOTO ACCESSION NO.)		LOT NO.	DATE
125346		S-1092	3 May 54 434
AREA	COUNTRY	STATE	CITY
Approved For Release 1999/09/20 : CIA-RDP78-05867A000100280030-6 247	GERMANY	SACHSEN	RADEBERG
GEOGRAPHIC COORDINATES		MAP REFERENCE	
51° 12' N 10° 45' E		C file	
TITLE			
SACHSENWERK RADEBERG, ELECTRONIC COMMUNICATION EQUIPMENT. RVG 902 C. TYPE RADIO TELEPHONE SET. TRANSMITTER DRAWER 5 (FRONT VIEW)			
25X1A			
DATE OF PICTURE	SOURCE OF		
1953			
CLASSIFICATION			
S/USOO			
CAPTIONED BY		VERIFIED BY	
MIB			
FORM NO. 104-10			
Approved For Release 1999/09/20 : CIA-RDP78-05867A000100280030-6 SEP 1954 CAPTION REPORT			

CIA (PHOTO ACCESSION NO.)		LOT NO.	DATE
125347			3 May 54 <sup>47A</sup>
Approved For Release 1999/09/20 : CIA-RDP78-05867A000100280030-6			
AREA (AMSTR.)	COUNTRY	PROVINCE	CITY
724 M	GERMANY	SACHSEN	RADEBERG
GEOGRAPHIC COORDINATES		MAP REFERENCE	
51° 12' N 10° 45' E		c file	
TITLE			
SACHSENWERK RADEBERG, ELECTRONIC COMMUNICA- TION EQUIPMENT. RVG 902 C TYPE RADIO TELEPHONE SET. TRANSMITTER DRAWER S (REAR VIEW WITHOUT COMPONENTS)			
DATE OF PICTURE	SOURCE OF PICTURE		
1953	25X1A		
CLASSIFICATION			
S/USCO			
CAPTIONED BY		VERIFIED BY	
MWB			
Approved For Release 1999/09/20 : CIA-RDP78-05867A000100280030-6			
FORM NO. 60-53 SEP 1948		CAPTION REPORT	

CIA (PHOTO ACCESSION NO.) 125348		LOT NO.	DATE 3 May 54 AM C
AREA (APPROVED FOR RELEASE 1999/09/20 : CIA-RDP78-05867A000100280030-6)	COUNTRY GERMANY	PROVINCE SACHSEN	PLACE RADEBERG
GEOGRAPHIC COORDINATES 51° 12' N 10° 45' E		MAP REFERENCE C file	
TITLE SACHSENWERK RADEBERG, ELECTRONIC COMMUNICATION EQUIPMENT, R/G 902 C TYPE RADIO TELEPHONE SET. TRANSMITTER DRAWER 5 (REAR VIEW WITH COMPONENTS)			
DATE OF PICTURE 1953		SOURCE [REDACTED]	
CLASSIFICATION S/USOO			
CAPTIONED BY MAB		VERIFIED BY	
FORM NO. 1 Approved For Release 1999/09/20 : CIA-RDP78-05867A000100280030-6 SEP 1948 CAPTION REPORT			

CIA (PHOTO ACCESSION NO.)	LOT NO.	DATE	
125349	G-1990	5 May 54	42 C
AREA	APPROVED FOR RELEASE	DATE	CIA-RDP78-05867A000100280030-6
724 M	GERMANY	SACHSEN	RADEBERG
GEOGRAPHIC COORDINATES		MAP REFERENCE	
57° 12' N 10° 45' E		file	
TITLE			
SACHSENWERK RADEBERG, ELECTRONIC COMMUNICATION EQUIPMENT. RVG 902 C TYPE RADIO TELEPHONE SET. TRANSMITTER DRAWER WITH BLOWER S 2.			
25X1A			
DATE OF PICTURE	SOURCE		
1953	[REDACTED]		
CLASSIFICATION			
S/USOO			
CAPTIONED BY		VERIFIED BY	
MAB			
FORM 1548 60-53 Approved For Release 1999/09/20 : CIA-RDP78-05867A000100280030-6			
SEP 1948 60-53 CAPTION REPORT			

CIA (PHOTO ACCESSION NO.) 125350		LOT NO. G-1090	DATE 3 May 54
AREA NAME NO. 724 Approved For Release 1999/09/20 : CIA-RDP78-05867A00010028003026			
GERMANY		SACHSEN	RADEBERG
GEOGRAPHIC COORDINATES 51°12' N 10°45' E		MAP REFERENCE C file	
TITLE SACHSENWERK RADEBERG, ELECTRONIC COMMUNICATION EQUIPMENT. RVG 902 C TYPE RADIO TELEPHONE SET. TRANSMITTER MODULATION AMPLIFIER S 1.			
DATE OF PICTURE 1953	SOURCE 25X1A		
CLASSIFICATION S/US 00			
CAPTIONED BY MAB		VERIFIED BY	
FORM NO. 1 Approved For Release 1999/09/20 : CIA-RDP78-05867A000100280030-6 SEP 1947 CAPTION REPORT			

CIA (PHOTO ACCESSION NO.)	LOT NO.	DATE
125351	G-1090	3 May 51 4/5
AREA (Approved For Release 1999/09/20 : CIA-RDP78-05867A000100280030-6)		
724	GERMANY	SACHSEN RADEBERG
GEOGRAPHIC COORDINATES		MAP REFERENCE
51° 12' N 10° 45' E		File
TITLE		
SACHSENWERK RADEBERG, ELECTRONIC COMMUNI- CATION EQUIPMENT. R V G 902 C TYPE RADIO TELEPHONE SET. RECEIVER DRAWER E (FRONT VIEW)		
25X1A		
DATE OF PICTURE	SOURCE OF	
1953	[REDACTED]	
CLASSIFICATION		
S/USOO.		
CAPTIONED BY		VERIFIED BY
MAB		
FORM NO. 104 SEP 1948 Approved For Release 1999/09/20 : CIA-RDP78-05867A000100280030-6 CAPTION REPORT		

CIA (PHOTO ACCESSION NO.)		LOT NO.	DATE
125352		G-1090	B. 11/15/54 C 42A
AREA (ANSI) Approved For Release 1999/09/20 : CIA-RDP78-05867A000100280030-6 124M GERMANY SACHSEN RADEBERG			
GEOGRAPHIC COORDINATES		MAP REFERENCE	
51°12' N 10°45' E		C file	
TITLE			
SACHSENWERK RADEBERG, ELECTRONIC COMMUNICATION EQUIPMENT, RYG 902 C TYPE RADIO TELEPHONE SET. RECEIVER DRAWER E (REAR VIEW WITHOUT COMPONENTS)			
25X1A			
DATE OF PICTURE	SOURCE OF PICTURE		
1953	[REDACTED]		
CLASSIFICATION			
S/US 00			
CAPTIONED BY		VERIFIED BY	
MLW Bz			
FORM NO. 1 Approved For Release 1999/09/20 : CIA-RDP78-05867A000100280030-6 SEP 1948 CAPTION REPORT			

CIA (PHOTO ACCESSION NO.)	LOT NO.	DATE
125358	G-1090	3 Nov 44
AREA (Approved For Release 1999/09/20 : CIA-RDP78-05867A000100280030-6)		
12411	GERMANY	PROVINCE
	SACHSEN	PLAZ
GEOGRAPHIC COORDINATES		RADEBERG
51° 12' N 10° 45' E		MAP REFERENCE
TITLE		0 file
SACHSENWERK RADEBERG. ELECTRONIC COMMUNICATION EQUIPMENT. RVG 902 C TYPE RADIO TELEPHONE SET. RECEIVER DRAWER (REAR VIEW WITH COMPONENTS).		
DATE OF PICTURE	25X1A	
1953	SOURCE OF PICTURE	
CLASSIFICATION		
S/US 00		
CAPTIONED BY	VERIFIED BY	
MWB		
FORM NO. Approved For Release 1999/09/20 : CIA-RDP78-05867A000100280030-6		
SEP 1948 CAPTION REPORT		



CIA (PHOTO ACCESSION NO.) LOT NO. DATE

125354

G-1090

3 March 54

4/12

AREA (Approved For Release 1999/09/20 : CIA-RDP78-05867A000100280030-6)

7241

GERMANY

SACHSEN

RADEBERG

GEOGRAPHIC COORDINATES

51° 12' N 10° 45' E

MAP REFERENCE

o file

TITLE

SACHSENWERK RADEBERG, ELECTRONIC COMMUNICATION EQUIPMENT RVG 902 C RADIO TELEPHONE RECEIVER NETWORK SET F 1.

25X1A

DATE OF PICTURE SOURCE

1953



CLASSIFICATION

S/USOO

CAPTIONED BY VERIFIED BY

mwb

FORM NO. 1 Approved For Release 1999/09/20 : CIA-RDP78-05867A000100280030-6

SEP 1948

CAPTION REPORT

Approved For Release 1999/09/20 : CIA-RDP78-05867A000100280030-6

25X6

Approved For Release 1999/09/20 : CIA-RDP78-05867A000100280030-6

CIA (PHOTO ACCESSION NO.) <b>125356</b>		LOT NO.	DATE <b>3 May 54</b>
AREA (Approved For Release 1999/09/20 : CIA-RDP78-05867A000100280030-6)		PROVINCE <b>GERMANY</b>	PLACE <b>SACHSEN RADEBERG</b>
GEOGRAPHIC COORDINATES <b>51° 12' N 10° 45' E</b>		MAP REFERENCE <b>C file</b>	
TITLE <b>SACHSENWERK RADEBERG, ELECTRONIC COMMUNICATION EQUIPMENT. RVG 902 C RADIO TELEPHONE SET; RECEIVER BEM Z.F. PART F 3.</b>			
DATE OF PICTURE <b>1953</b>	SOURCE OF PICTURE <b>25X1A</b>		
CLASSIFICATION <b>S/US 00</b>			
CAPTIONED BY <b>MDP</b>		VERIFIED BY	
FORM NO. 1 SEP 1948 Approved For Release 1999/09/20 : CIA-RDP78-05867A000100280030-6 CAPTION REPORT			

CIA (PHOTO ACCESSION NO.) 125357		LOT NO. S-1099	DATE May 54 412
AREA (Approved For Release 1999/09/20 : CIA-RDP78-05867A000100280030-6) 724 M		PROVINCE GERMANY	PLACE SACHSEN RADEBERG
GEOGRAPHIC COORDINATES 51° 12' N 10° 45' E		MAP REFERENCE @ file	
TITLE SACHSENWERK RADEBERG, ELECTRONIC COMMUNICATION EQUIPMENT, RVG 902 C. RADIO TELEPHONE SET; RECEIVER Z.F. PART E 3 (RIGHT SIDE)			
DATE OF PICTURE 1953	SOURCE OF PICTURE 25X1A [REDACTED]		
CLASSIFICATION S/US 00			
CAPTIONED BY MIB		VERIFIED BY	
FORM NO. 1 Approved For Release 1999/09/20 : CIA-RDP78-05867A000100280030-6 SEP 1948			
CAPTION REPORT			

CIA (PHOTO ACCESSION NO.) LOT NO. DATE

125358

C-1098

3 May 54 4/2

AREA (APPROVED FOR RELEASE 1999/09/20 : CIA-RDP78-05867A000100280030-6)

72411

GERMANY

SACHSEN

RADEBERG

GEOGRAPHIC COORDINATES

51° 12' N 10° 45' E

MA. REFERENCE  
C file

TITLE

SACHSENWERK RADEBERG, ELECTRONIC COMMUNICATION EQUIPMENT. RGB 902 C RADIO TELEPHONE SET; RECEIVER SLOWING DOWN PART E 4.

25X1A

DATE OF PICTURE SOURCE

1953



CLASSIFICATION

S/US-00

CAPTIONED BY VERIFIED BY

mwb

FORM NO. 100 SEP 1948 Approved For Release 1999/09/20 : CIA-RDP78-05867A000100280030-6

CAPTION REPORT

CIA (PHOTO ACCESSION NO.)		LOT NO.	DATE
125359		G-1040	3 May 54 3
AREA (APPROVED FOR RELEASE BY 1999/09/20 : CIA-RDP78-05867A000100280030-6)		COUNTRY	PROVINCE
1247		GERMANY	SACHSEN
GEOGRAPHIC COORDINATES		PLACE	
51° 12' N 10° 45' E		RADEBERG	
TITLE		MAP REFERENCE	
		C file	
SACHSENWERK, RADEBERG, ELECTRONIC COMMUNICATION EQUIPMENT, RVG 902 C TYPE RADIO TELEPHONE SET; CONTROLLER DRAWER K (FRONT VIEW)			
DATE OF PICTURE	SOURCE OF PICTURE		
1953	25X1A [REDACTED]		
CLASSIFICATION			
S/USOO			
CAPTIONED BY		VERIFIED BY	
MWB			
FORM NO. 104 SEP 1946			
Approved For Release 1999/09/20 : CIA-RDP78-05867A000100280030-6			
CAPTION REPORT			

CIA PHOTO ACCESSION NO. 125360 LOT NO. G-1090 DATE 3 March 54 491A

AREA (NAME NO. 124) Approved For Release 1999/09/20 : CIA-RDP78-05867A00010028003026 GERMANY SACHSEN RADEBERG

GEOGRAPHIC COORDINATES 51° 12' N 10° 45' E MAP REFERENCE C file

TITLE

SACHSENWERK RADEBERG, ELECTRONIC COMMUNICATION EQUIPMENT. RVG 902 C TYPE RAD. TELEPHONE SET; CONTROLLER DRAWER K (REAR VIEW WITHOUT COMPONENTS).

DATE OF PICTURE 1953 SOURCE OF PICTURE 25X1A

CLASSIFICATION S/US 00

CAPTIONED BY MAB VERIFIED BY

FORM NO. 1 Approved For Release 1999/09/20 : CIA-RDP78-05867A000100280030-6 SEP 1948

CAPTION REPORT

CIA (PHOTO ACCESSION NO.)	LOT NO.	DATE
125361	G-1090	3 May 54 <sup>A/B</sup>
AREA (ANS NO.)	COUNTRY	STATE
24	GERMANY	SACHSEN
GEOGRAPHIC COORDINATES	MAP REFERENCE	PLACE
51° 12' N 10° 45' E	C file	RADEBERG
TITLE		
SACHSENWERK RADEBERG, ELECTRONIC COMMUNICATION EQUIPMENT, RVG 902 C TYPE RADIO TELEPHONE SET; CONTROLLER DRAWER K (REAR VIEW WITH COMPONENTS)		
25X1A		
DATE OF PICTURE	SOURCE OF PHOTO	
1953	[REDACTED]	
CLASSIFICATION		
S/US 00		
CAPTIONED BY		VERIFIED BY
M D P		
FORM NO. 60-53 SEP 1948		
Approved For Release 1999/09/20 : CIA-RDP78-05867A000100280030-6 CAPTION REPORT		



CIA (PHOTO ACCESSION NO.) 125362 LOT NO. G-1090 DATE 3 Mar 54

AREA (ANS. NO.) 7297 Approved For Release 1999/09/20 : CIA-RDP78-05867A000100280030-6 PROVINCE GERMANY PLACE RADEBERG

GEOGRAPHIC COORDINATES 51° 12' N 10° 45' E MAP REFERENCE C file

TITLE

SACHSENWERK RADEBERG, ELECTRONIC COMMUNICATION EQUIPMENT. RVG 902 C TYPE RADIO TELEPHONE SET; CONTROLLER CALLING COMPONENTS K 2 (LEFT SIDE).  
25X1A

DATE OF PICTURE 1953 SOURCE OF PICTURE [REDACTED]

CLASSIFICATION S/US 00

CAPTIONED BY MAB VERIFIED BY

FORM NO. 10 SEP 1948 Approved For Release 1999/09/20 : CIA-RDP78-05867A000100280030-6

CAPTION REPORT

CIA (PHOTO ACCESSION NO.)		LOT NO.	DATE
125363		G-1010	3 May 54
Approved For Release 1999/09/20 : CIA-RDP78-05867A000100280030-6			
AREA (ANS)	PROVINCE	PLACE	
72411	GERMANY	SACHSEN	RADEBERG
GEOGRAPHIC COORDINATES		MAP REFERENCE	
51°12'N 10°45'E		C file	
TITLE			
SACHSENWERK RADEBERG, ELECTRONIC COMMUNICATION EQUIPMENT. RVG 902 C RADIO TELEPHONE SET; CONTROLLER NETWORK SET K 1.			
DATE OF PICTURE	SOURCE OF PICTURE		
1953	25X1A		
CLASSIFICATION			
S/USOO			
CAPTIONED BY		VERIFIED BY	
MAB			
FORM NO. 100-1048 SEP 1948			
Approved For Release 1999/09/20 : CIA-RDP78-05867A000100280030-6			
CAPTION REPORT			

CIA (PHOTO ACCESSION NO.) LOT NO. DATE

125364

G-1090

DATE

3 May 54

4/2

AREA (ANS NO.) PROVINCE PLACE

1241

GERMANY

SACHSEN

RADEBERG

GEOGRAPHIC COORDINATES MAP REFERENCE

51° 12' N 10° 45' E

C file

TITLE

SACHSENWERK RADEBERG, ELECTRONIC COMMUNICATION EQUIPMENT. R V G 902 C TYPE RADIO TELEPHONE SET; CONTROLLER CALLING COMPONENTS R 2 (RIGHT SIDE)

DATE OF PICTURE SOURCE

1953

25X1A



CLASSIFICATION

S1US 00


CAPTIONED BY VERIFIED BY

MDB

FORM NO. 10 SEP 1948 Approved For Release 1999/09/20 : CIA-RDP78-05867A000100280030-6

CAPTION REPORT

CIA (PHOTO ACCESSION NO.) 125365		LOT NO. G-1030	DATE 3/14/53	412
AREA (AMOUNT) Approved For Release 1999/09/20 : CIA-RDP78-05867A000100280030-6 72411 GERMANY SACHSEN RADEBERG				
GEOGRAPHIC COORDINATES 51° 12' N 10° 45' E		MAP REFERENCE C file		
TITLE SACHSENWERK RADEBERG ELECTRONIC COMMUNICATION EQUIPMENT. RVG 907 C TYPE RADIO TELEPHONE SET; CONTROLLER SERVICE CHANNEL K 3.				
DATE OF PICTURE 1953		SOURCE 25X1A		
CLASSIFICATION S/USDD				
CAPTIONED BY mwb		VERIFIED BY		
FORM NO. Approved For Release 1999/09/20 : CIA-RDP78-05867A000100280030-6 SEP 1948 CAPTION REPORT				

CIA (PHOTO ACCESSION NO.) 125366	LOT NO. G-1090	DATE 3 May 54 5 <sup>12</sup>
AREA (Approved For Release 1999/09/20 : CIA-RDP78-05867A000100280030-6)		
72417	GERMANY	SACHSEN RADEBERG
GEOGRAPHIC COORDINATES 51° 12' N 10° 45' E	MAP REFERENCE C file	
TITLE SACHSENWERK RADEBERG, ELECTRONIC COMMUNICATION EQUIPMENT. RVG 702 C TYPE RADIO TELEPHONE SET; TRANSMITTER NETWORK SET DRAWER N. <i>(Arbit)</i> 25X1A		
DATE OF PICTURE 1953	SOURCE 	
CLASSIFICATION S/USOO		
CAPTIONED BY M. WB		VERIFIED BY
FORM NO. Approved For Release 1999/09/20 : CIA-RDP78-05867A000100280030-6 SEP 1948 CAPTION REPORT		

CIA (PHOTO ACCESSION NO.) <b>125367</b>		LOT NO. <b>G-1090</b>	DATE <b>3 Mar 53</b>
AREA (ANS NO.) <b>241</b>		Approved For Release 1999/09/20 : CIA-RDP78-05867A000400280030-6	
GEOGRAPHIC COORDINATES <b>51°12' N 10°45' E</b>		COUNTRY <b>GERMANY</b>	PLACE <b>SACHSEN RADEBERG</b>
TITLE <b>SACHSENWERK RADEBERG, ELECTRONIC COMMUNICATION EQUIPMENT, RVG 902C TYPE RADIO TELEPHONE SET; TRANSMITTER NETWORK SET DRAWER N (REAR VIEW)</b>		MAP REFERENCE <b>@ file</b>	
DATE OF PICTURE <b>1953</b>	SOURCE OF PICTURE <b>25X1A</b>		
CLASSIFICATION <b>S/USOO</b>	CAPTIONED BY <b>MAB</b>		
FORM NO. 80-53 SEP 1948	VERIFIED BY		
Approved For Release 1999/09/20 : CIA-RDP78-05867A000400280030-6 CAPTION REPORT			

CIA (PHOTO ACCESSION NO.) 125368 LOT NO. G-1040 DATE 3 May 54 474

AREA (NAME NO.) 2471 GERMANY SACHSEN RADEBERG  
Approved For Release 1999/09/20 : CIA-RDP78-05867A000100280030-6

GEOGRAPHIC COORDINATES 51° 12' N 10° 45' E MAP REFERENCE C file

TITLE

SACHSENWEIK RADEBERG, ELECTRONIC COMMUNICATION EQUIPMENT. RVG 902 C RADIO TELEPHONE SET; SHAFT OF THE HORN-TYPE EMITTER WITH VERTICAL AND HORIZONTAL DIPOLE.

DATE OF PICTURE 1953 SOURCE OF PICTURE 25X1A

CLASSIFICATION S/USOO

CAPTIONED BY MWB VERIFIED BY

FORM NO. 53 SEP 1948 Approved For Release 1999/09/20 : CIA-RDP78-05867A000100280030-6  
CAPTION REPORT

CIA (PHOTO ACCESSION NO.) 125369 LOT NO G-1090 DATE 31 Aug 54

AREA (ANS NO) 7411 Approved For Release 1999/09/20 : CIA-RDP78-05867A000100280030-6 PROVINCE GERMANY PLACE RADEBERG

GEOGRAPHIC COORDINATES 51° 12' N 10° 45' E MAP REFERENCE C file

TITLE

SACHSENWERK RADEBERG, ELECTRONIC COMMUNICATION EQUIPMENT, RVG 902 C RADIO TELEPHONE SET; HORN-TYPE EMITTER WITH METAL SHEET LENS AND CABLE TERMINALS.

DATE OF PICTURE 1953 25X1A

CLASSIFICATION S/US OO CAPTIONED BY mab VERIFIED BY

FORM NO. SEP 1948 Approved For Release 1999/09/20 : CIA-RDP78-05867A000100280030-6 CAPTION REPORT



CPX (PHOTO ACCESSION NO.)	LOT NO.	DATE
125370	G-1090	3 May 54
AREA (ANS NO.)	COUNTRY	PLACE
7241	GERMANY	RADEBERG
GEOGRAPHIC COORDINATES	MAP REFERENCE	
51°12'N 10°45'E	file	
TITLE		

Approved For Release 1999/09/20 : CIA-RDP78-05867A000100280030-6

SACHSENWERK RADEBERG, ELECTRONIC COMMUNICATION EQUIPMENT, RVG 902C RADIO TELEPHONE SET; METAL SHEET LENS FOR THE HORN-TYPE EMITTER.

25X1A

DATE OF PICTURE	SOURCE
1953	[REDACTED]

CLASSIFICATION	CAPTIONED BY	VERIFIED BY
S/US 00	MAB	

FORM NO. 1 SEP 1948 Approved For Release 1999/09/20 : CIA-RDP78-05867A000100280030-6

CAPTION REPORT

CIA (PHOTO) PROFESSIONAL P/B Approved For Release 1999/09/20 : CIA-RDP78-05867A000100280030-6 125371		DATE 5/2/54 ✓	
AREA (AMS NO.) 212K	COUNTRY LEBANON	PROVINCE BEKAA	PLACE
GEOGRAPHIC COORDINATES		MAP REFERENCE	
TITLE BEKAA VALLEY. TURKISH NOMADS.			
DATE OF PICTURE 1945 [REDACTED] 25X1C			
CLASSIFICATION (C)			
CAPTION Approved For Release 1999/09/20 : CIA-RDP78-05867A000100280030-6			
FORM NO. SEP 1948 60-53		CAPTION REPORT	

CIA (PHOTO ACCESSION NO.)		LOT NO.	
Approved For Release 1999/09/20 : CIA-RDP78-05867A000100280030-6		D-154 3 MAY 54	
AREA (AMS NO.)	COUNTRY	PROVINCE	PLACE
210K	LEBANON	BEKAA	
GEOGRAPHIC COORDINATES		MAP REFERENCE	
TITLE			
BEKAA VALLEY. TURKISH NOMAD.			
DATE OF PICTURE			
1948		25X1C	
CLASSIFICATION			
CAPTIONED BY			
Approved For Release 1999/09/20 : CIA-RDP78-05867A000100280030-6			
FORM NO. 60-53 SEP 1948			

CAPTION REPORT

Approved For Release 1999/09/20 : CIA-RDP78-05867A000100280030-6

CIA PHOTO ACCESSION NO. 1 125973 LOT NO. 3-13-54 3 MAY 54

AREA (AMS NO. 1) JIDA COUNTRY LEBANON PROVINCE BEKAA PLACE

GEOGRAPHIC COORDINATES MAP REFERENCE

TITLE

BEKAA VALLEY. TURKISH NOMAD CAMP.

DATE OF PICTURE 1948 25X1C

CLASSIFICATION C

CAPTIONED BY Approved For Release 1999/09/20 : CIA-RDP78-05867A000100280030-6

FORM NO. 60-53 SEP 1948

CAPTION REPORT

Approved For Release 1999/09/20 : CIA-RDP78-05867A000100280030-6

CIA PHOTO ACCESSION NO. 123713  
187 NO. B-1574 3 MAY 54

AREA (ANS NO.) 212K COUNTRY LEBANON PROVINCE BEKAA PLACE

GEOGRAPHIC COORDINATES MAP REFERENCE

TITLE

BEKAA VALLEY. VILLAGE WELL.

DATE OF PICTURE 1948 25X1C

CLASSIFICATION  
CAPTIONED BY Approved For Release 1999/09/20 : CIA-RDP78-05867A000100280030-6

CIA PHOTO ACCESSION NO. 125375		APPROVED FOR RELEASE 1999/09/20 : CIA-RDP78-05867A000100280030-6		REF NO. B-1377		3 / MAY 57	
AREA (AMS NO.)	COUNTRY	PROVINCE	PLACE				
212A	LEBANON	BEKAA					
GEOGRAPHIC COORDINATES			MAP REFERENCE				
TITLE							
BEKAA VALLEY. VILLAGE WELL.							
25X1C							
DATE OF PICTURE		1948					
CLASSIFICATION							
C							
CAPTIONED BY				APPROVED FOR RELEASE 1999/09/20 : CIA-RDP78-05867A000100280030-6			
FORM NO. 60-53				SEP 1948			
CAPTION REPORT							

CIA PHOTO ACCESSION NO. 1		LOT NO.	
Approved For Release 1999/09/20 : CIA-RDP78-05867A000100280030-6		3 MAY 54	
AREA (AMS NO.)	COUNTRY	PROVINCE	PLACE
	212A LEBANON	BEKAA	
GEOGRAPHIC COORDINATES		MAP REFERENCE	
TITLE			
BEKAA VALLEY. IRRIGATION CANAL.			
DATE OF PICTURE			
1948		25X1C	
CLASSIFICATION			
C			
CAPTIONED BY		VERIFIED BY	
Approved For Release 1999/09/20 : CIA-RDP78-05867A000100280030-6			
FORM NO. 60-53 SEP 1948			
CAPTION REPORT			

Approved for Release 1999/09/20 : CIA-RDP78-05867A000100280030-6

123377

B-15104

3 MAY 54

U

CIA (PHOTO ACCESSION NO.) AREA (ANS NO.) COUNTRY PROVINCE PLACE

212K

LEBANON

BEKAA

GEOGRAPHIC COORDINATES MAP REFERENCE

TITLE

BEKAA VALLEY. (WHEAT HARVEST)

25X1C

DATE OF PICTURE

1948



CLASSIFICATION

U

CAPTIONED BY Approved For Release 1999/09/20 : CIA-RDP78-05867A000100280030-6

FORM NO. SEP 1948 60-53

CAPTION REPORT



Approved For Release 1999/09/20 : CIA-RDP78-05867A000100280030-6

CIA PHOTO ACCESSION NO. 25378

REF. NO. B-1574 3 MAY 54

AREA (ANS NO.) 212K COUNTRY LEBANON PROVINCE BEKAA PLACE

GEOGRAPHIC COORDINATES MAP REFERENCE

TITLE

BEKAA VALLEY. WHEAT HARVEST.

DATE OF PICTURE 1948 25X1C

CLASSIFICATION

CAPTIONED BY Approved For Release 1999/09/20 : CIA-RDP78-05867A000100280030-6

FORM NO. 60-53 SEP 1948

CAPTION REPORT

CIA (PHOTO ACCESSION NO.)		APPROVED FOR RELEASE 1999/09/20 : CIA-RDP78-05867A000100280030-6		LOT NO.	3-157	3-157-501	
AREA (AMS NO.)	712K	COUNTRY	LEBANON	PROVINCE	BEKAA	PLACE	
GEOGRAPHIC COORDINATES				MAP REFERENCE			
TITLE							
BEKAA VALLEY. WHEAT HARVEST.							
DATE OF PICTURE							
1948		25X1C		[REDACTED]			
CLASSIFICATION							
CAPTIONED BY							
APPROVED FOR RELEASE 1999/09/20 : CIA-RDP78-05867A000100280030-6							
FORM NO. 60-53							
SEP 1948							
CAPTION REPORT							

CIA (PHOTO ACCESSION NO.)		LOT NO.	
Approved For Release 1999/09/20 : CIA-RDP78-05867A000100280030-6		3 May 54	
AREA (AMS NO.)	COUNTRY	PROVINCE	PLACE
212K	LEBANON	BEKAA	
GEOGRAPHIC COORDINATES		MAP REFERENCE	
TITLE			
BEKAA VALLEY. WHEAT HARVEST.			
DATE OF PICTURE			
1948		[REDACTED]	
CLASSIFICATION			
CAPTIONED BY			
Approved For Release 1999/09/20 : CIA-RDP78-05867A000100280030-6			
FORM NO. 60-53 SEP 1948			

CAPTION REPORT

CIA PHOTO ACCESSION NO. <b>125381</b> Approved For Release 1999/09/20 : CIA-RDP78-05867A000100280030-6			
AREA (ANS NO.)	COUNTRY	PROVINCE	PLACE
<b>212K</b>	<b>LEBANON</b>	<b>BEKAA</b>	
GEOGRAPHIC COORDINATES		MAP REFERENCE	
TITLE			
<b>BEKAA VALLEY. THRESHING WHEAT.</b>			
DATE OF PICTURE			
<b>1948</b>	<b>25X1C</b>	[REDACTED]	
CLASSIFICATION			
<b>C</b>			
CAPTIONED BY			
Approved For Release 1999/09/20 : CIA-RDP78-05867A000100280030-6			
FORM NO. 60-55 SEP 1948			

CIA PHOTO ACCESSION NO. 1 <b>125382</b>		LOT NO. <b>B-1574</b>	DATE <b>3 MAY 54</b>	APPROVED FOR RELEASE 1999/09/20 : CIA-RDP78-05867A000100280030-6
AREA (AMS NO.) <b>212K</b>	COUNTRY <b>LEBANON</b>	PROVINCE <b>BEKAA</b>	PLACE	
GEOGRAPHIC COORDINATES		MAP REFERENCE		
TITLE <b>BEKAA VALLEY. THRESHING WHEAT.</b>				
DATE OF PICTURE <b>1948</b> <b>25X1C</b>				
CLASSIFICATION				
CAPTIONED BY <b>Approved For Release 1999/09/20 : CIA-RDP78-05867A000100280030-6</b>				
FORM NO. SEP 1948 60-53				

CAPTION REPORT

Approved For Release 1999/09/20 : CIA-RDP78-05867A000100280030-6

125383

B-7514

3 MAY 54

CIA PHOTO ACCESSION NO. 125383

AREA (ANS NO.) 212K	COUNTRY LEBANON	PROVINCE BEKAA	PLACE
------------------------	--------------------	-------------------	-------

GEOGRAPHIC COORDINATES	MAP REFERENCE
------------------------	---------------

TITLE

BEKAA VALLEY. THRESHING WHEAT.

DATE OF PICTURE	25X1C
-----------------	-------

1948



CLASSIFICATION

C

CAPTIONED BY Approved For Release 1999/09/20 : CIA-RDP78-05867A000100280030-6

FORM NO. 60-53  
SEP 1948

CAPTION REPORT

Approved For Release 1999/09/20 : CIA-RDP78-05867A000100280030-6

125384

6-15/4

3 MAY 54

U

CIA PHOTO ACCESSION NO.		APPROVED FOR RELEASE 1999/09/20 : CIA-RDP78-05867A000100280030-6	
AREA (AMS NO.)	COUNTRY	PROVINCE	PLACE
212A	LEBANON	BEKAA	
GEOGRAPHIC COORDINATES		MAP REFERENCE	
TITLE			
BEKAA VALLEY, THRESHING WHEAT.			
DATE OF PICTURE			
1948		[REDACTED]	
CLASSIFICATION			
U			
CAPTIONED BY			
Approved For Release 1999/09/20 : CIA-RDP78-05867A000100280030-6			
FORM NO. 60-53 SEP 1948			

CAPTION REPORT





CIA PHOTO ACCESSION NO. 1 <b>129305</b>		LOT NO. <b>B-1514</b>		1999/09/20 : CIA-RDP78-05867A000100280030-6		3 MAY 54		✓	
AREA (ANS NO.) <b>212A</b>		COUNTRY <b>LEBANON</b>		PROVINCE <b>BEKAA</b>		PLACE			
GEOGRAPHIC COORDINATES				MAP REFERENCE					
TITLE									
<b>BEKAA VALLEY, BRIDGE OVER IRRIGATION CANAL.</b>									
DATE OF PICTURE <b>1948</b>									
CLASSIFICATION <b>25X1C</b>									
CAPTIONED BY <b>Approved For Release 1999/09/20 : CIA-RDP78-05867A000100280030-6</b>									
FORM NO. 60-53 SEP 1948									
<b>CAPTION REPORT</b>									

CIA (PHOTO ACCESSION NO.) 125387		APPROVED FOR RELEASE 1999/09/20 : CIA-RDP78-05867A000100280030-6		LOT NO. B-1557	3 MAY 54
AREA (AMS NO.)	COUNTRY 212K LEBANON	PROVINCE BEKAA	PLACE		
GEOGRAPHIC COORDINATES		MAP REFERENCE			
TITLE BEKAA VALLEY. BRIDGE OVER IRRIGATION CANAL.					
DATE OF PICTURE	1948	25X1C			
CLASSIFICATION C					
CAPTIONED BY Approved For Release 1999/09/20 : CIA-RDP78-05867A000100280030-6					
FORM NO. 60-53 SEP 1948					

CAPTION REPORT

CIA INTERNAL USE ONLY For Release 1999/09/20 : CIA-RDP78-05867A000100280030-6  
125300 B-10M 3 MAY 54

AREA (AMS NO.) 312 K COUNTRY LEBANON PROVINCE MOUNT LEBANON PLACE BEIRUT (NR)

GEOGRAPHIC COORDINATES 33 53 N 35 30 E MAP REFERENCE C FILE

TITLE  
CARNIVAL.

DATE OF PICTURE 1948 25X1C [REDACTED]

CLASSIFICATION [C]

CAPTIONED BY Approved For Release 1999/09/20 : CIA-RDP78-05867A000100280030-6

CIA (PHOTO ACCESSION NO.) 125389				Approved For Release 1999/09/20 : CIA-RDP78-05867A000100280030-6			
AREA (AMS NO.) 312K		COUNTRY LEBANON		PROVINCE MOUNT LEBANON		PLACE BEIRUT (LR)	
GEOGRAPHIC COORDINATES 33 53 N 35 30 E				MAP REFERENCE C FILE			
TITLE CARNIVAL.							
DATE OF PICTURE 1948 [REDACTED] 25X1C							
CLASSIFICATION C							
CAPTIONED BY Approved For Release 1999/09/20 : CIA-RDP78-05867A000100280030-6							
FORM NO. 60-53 SEP 1948							

CAPTION REPORT

CIA (PHOTO ACCESSION NO.)		LOT NO.	
125591		1999/09/20	
For Release 1999/09/20 : CIA-RDP78-05867A000100280030-6			
AREA (AMS NO.)	COUNTRY	PROVINCE	PLACE
312K	LEBANON	MOUNT LEBANON	BEIRUT (INT)
GEOGRAPHIC COORDINATES		MAP REFERENCE	
33 53 N 35 30 E		C.F.E.	
TITLE			
CARNIVAL			
DATE OF PICTURE			
1948 <span style="background-color: black; color: black;">[REDACTED]</span> 25X1C			
CLASSIFICATION			
CAPTIONED BY			
Approved For Release 1999/09/20 : CIA-RDP78-05867A000100280030-6			
FORM NO. SEP 1948 60-53			

CAPTION REPORT

CIA (PHOTO ACCESSION NO.) <b>128391</b>		For Release 1999/09/20 : CIA-RDP78-05867A000100280030-6		LOT NO. <b>3-157</b>	DATE <b>3 MAY 54</b>
AREA (AMS NO.) <b>312X</b>	COUNTRY <b>LEBANON</b>	PROVINCE <b>Mount Lebanon</b>	PLACE <b>BEIRUT</b>		
GEOGRAPHIC COORDINATES <b>33 53 N 35 30 E</b>		MAP REFERENCE <b>C FILE</b>			
TITLE  <b>PORT AREA.</b>					
DATE OF PICTURE <b>1948</b> <span style="background-color: black; color: black;">[REDACTED]</span>					
CLASSIFICATION <b>25X1C</b>					
CAPTIONED BY <b>Approved For Release 1999/09/20 : CIA-RDP78-05867A000100280030-6</b>					
FORM NO. 60-53 SEP 1948					

CAPTION REPORT