

CIA (PHOTO ACCESSION NO.) Approved For Release 1999/09/20 : CIA-RDP78-05867A000100280032-4		LOT NO. 1999/09/20 : CIA-RDP78-05867A000100280032-4	DATE 5 May 1954
AREA (AMS NO.) 42L	COUNTRY INDOCHINA	PROVINCE LAOS	PLAINE DES JARRES
GEOGRAPHIC COORDINATES 19 27N 103 10E		MAP REFERENCE C FILE	
TITLE ARRIVAL OF FRENCH UNION TROOPS.			
DATE OF PICTURE 1953		SOURCE OF PICTURE 25X1C	
CLASSIFICATION CONFIDENTIAL			
CAPTIONED BY Approved For Release 1999/09/20 : CIA-RDP78-05867A000100280032-4		VERIFIED BY	
FORM NO. 60-53 SEP 1948		CAPTION REPORT	

CIA-1PH Approved For Release 1999/09/20 : CIA-RDP78-05867A000100280032-4

125495
AREA LAOS
COUNTRY INDOCHINA
PROVINCE LAOS
PLACE PLAINE DES JARRES

GEOGRAPHIC COORDINATES 19 27N 103 10E
MAP REFERENCE C FILE

TITLE FRENCH UNION "BEARCAT" FIGHTERS.

[Empty lines for additional information]

DATE OF PICTURE 1955
SOURCE OF PICTURE 25X1C

CLASSIFICATION CONFIDENTIAL

CAPTIONED BY Approved For Release 1999/09/20 : CIA-RDP78-05867A000100280032-4
VERIFIED BY

FORM NO. 60-53 SEP 1948
CAPTION REPORT

CIA Approved For Release 1999/09/20 : CIA-RDP78-05867A000100280032-4		LOS NO 125496	DATE 1953
AREA (AMS NO.) 422	COUNTRY INDOCHINA	PROVINCE LAOS (PROTECTORATE)	PLACE PLAINE DES JARRES
GEOGRAPHIC COORDINATES 19 27 N 103 10 E		MAP REFERENCE C FILE	
TITLE UNIDENTIFIED VILLAGE.			
DATE OF PICTURE 1953		SOURCE OF PICTURE 25X1C	
CLASSIFICATION C			
CAPTION PK		VERIFIED BY	
FORM NO. 60-53 SEP 1 '48			

CAPTION REPORT

CIA PHOTO ACCESSION NO. **Approved For Release 1999/09/20 : CIA-RDP78-05867A000100280032-4** LOT NO. **6-1140A** DATE **5 MAY 1954**

AREA (AMS NO.) **42L** COUNTRY **INDOCHINA** PROVINCE **LAOS** PLACE **PLAINE DES JARRES**

GEOGRAPHIC COORDINATES **19 27N 103 10E** MAP REFERENCE **C FILE**

TITLE **FRENCH UNION PARACHUTISTS ON RECONNAISSANCE**

[Empty rows for additional information]

DATE OF PICTURE **1953** SOURCE OF PICTURE **25X1C**

CLASSIFICATION **CONFIDENTIAL**

CAPTIONED BY **Approved For Release 1999/09/20 : CIA-RDP78-05867A000100280032-4** VERIFIED BY

CIA PHOTO ACCESSION NO. 125488		LD. NO.	DATE
Approved For Release 1999/09/20 : CIA-RDP78-05867A000100280032-4			1977
AREA (AMS)	COUNTRY	PROVINCE	PLACE
421	INDOCHINA	LAOS	PLAINE DES JARRES
GEOGRAPHIC COORDINATES		MAP REFERENCE	
19 27N 103 10E		C FILE	
TITLE			
LAOTIAN PARACHUTISTS ON OUTSKIRTS OF UNIDENTIFIED VILLAGE.			
DATE OF PICTURE		SOURCE OF PICTURE	
1977		25X1C	
CLASSIFICATION			
CONFIDENTIAL			
CAPTIONED BY		VERIFIED BY	
FPR			
Approved For Release 1999/09/20 : CIA-RDP78-05867A000100280032-4			
FORM NO. 60-53			
SEP 1948			
CAPTION REPORT			

CIA (PHOTO ACCESSION NO.)		LOT NO.		DATE	
105709		1999/09/20		5 MAY 1954	
Approved For Release 1999/09/20 : CIA-RDP78-05867A000100280032-4					
AREA (AMS NO.)	COUNTRY	PROVINCE	PLACE		
42L	INDOCHINA	LAOS	PLAINE DES JARRES		
GEOGRAPHIC COORDINATES			MAP REFERENCE		
19 27N 103 10E			C FILE		
TITLE					
DATE OF PICTURE		SOURCE OF PICTURE			
1953		25X1C			
CLASSIFICATION					
CONFIDENTIAL					
CAPTIONED BY		VERIFIED BY			
Approved For Release 1999/09/20 : CIA-RDP78-05867A000100280032-4					
FORM NO. 60-53 SEP 1948					
CAPTION REPORT					

CIA PHOTO ACCESSION NO. 125500		LOT NO.	DATE
Approved For Release 1999/09/20 : CIA-RDP78-05867A000100280032-4			7 MAY 1954
AREA (TAB. NO.)	COUNTRY	PROVINCE	PLACES
42L	INDOCHINA	LAOS	SAM NEUA
GEOGRAPHIC COORDINATES		MAP REFERENCE	
20 28N 104 02E		C FILE	
TITLE			
MAIN STREET OF VILLAGE EVACUATED BY FRENCH, NOW VIETMINH HEADQUARTERS FOR PUPPET GOVERNMENT. OLD FORTIFICATIONS ON HILLTOP IN BACKGROUND. REMOVED			
DATE OF PICTURE		SOURCE OF PICTURE	
1953		25X1C	
CLASSIFICATION			
CONFIDENTIAL			
CAPTIONED BY		VERIFIED BY	
FPR			
Approved For Release 1999/09/20 : CIA-RDP78-05867A000100280032-4			
FORM NO. 60-53 SEP 1948			
CAPTION REPORT			

CIA (PHOTO ACCESSION NO.)		LOT NO.		DATE	
125581		G-1188A		5 NOV 1954	
AREA (AMERS)		COUNTRY		PROVINCE	
42L		INDOCHINA		LAOS	
GEOGRAPHIC COORDINATES		MAP REFERENCE		PLACE	
1952 102 08E		C FILE		LUANG PRABANG	
TITLE					
LAOTIAN TROOPS SUPPLYING OUTPOSTS					
AROUND THE CAPITAL.					
DATE OF PICTURE		SOURCE OF PICTURE			
1953		25X1C			
CLASSIFICATION					
CONFIDENTIAL					
CAPTIONED BY					
FPR					
FORM NO. 60-53					
Approved For Release 1999/09/20 : CIA-RDP78-05867A000100280032-4					
SEP 1948					
CAPTION REPORT					

CIA PHOTO ACCESSION NO. 125502 LOT NO. G-148 DP78-05867A000100280032-4 DATE 5 MAY 1954

APPROVED FOR RELEASE 1999/09/20 : CIA-RDP78-05867A000100280032-4

AREA (AMS NO.) 422 COUNTRY INDOCHINA PROVINCE LAOS PLACE LUANG PRABANG

GEOGRAPHIC COORDINATES 19 52N 102 08E MAP REFERENCE C FILE (NR)

TITLE LAOTIAN TROOPS ENTERING VILLAGE.

DATE OF PICTURE 1953 SOURCE OF PICTURE 25X1C

CLASSIFICATION CONFIDENTIAL

APPROVED FOR RELEASE 1999/09/20 : CIA-RDP78-05867A000100280032-4

FORM NO. 60-53 SEP 1948 CAPTION REPORT

CIA (PHOTO ACCESSION NO.)		LOT NO.		DATE	
125503		601067		1902800324	
Approved For Release 1999/09/20 : CIA-RDP78-05867A000100280032-4					
AREA (AMS NO.)	COUNTRY	PROVINCE	PLACE	54 C	
45 MN	USSR	LITHUANIAN SSR	WILNO		
GEOGRAPHIC COORDINATES		MAP REFERENCE			
54 40N 25 20E		C-File			
TITLE					
DATE OF PICTURE		SOURCE OF PICTURE			
		Views of Lithuania			
CLASSIFICATION					
OLYD		[REDACTED]			
CAPTIONED BY		VERIFIED BY			
WJW		[REDACTED]			
FORM NO. 100-153 Approved For Release 1999/09/20 : CIA-RDP78-05867A000100280032-4					
SEP 1948					
CAPTION REPORT					

25X1C

CIA (PHOTO ACCESSION NO.) 125504		LOT NO.	DATE
Approved For Release 1999/09/20 : CIA-RDP78-05867A000100280032-4		20-1067	29 April 54
AREA (AMS NO.) 45 MN	COUNTRY USSR	PROVINCE LITHUANIAN SSR	PLACE WILNO
GEOGRAPHIC COORDINATES 54 40 N 25 20 E		MAP REFERENCE C - File	
TITLE Church of the Dominicans			
DATE OF PICTURE		SOURCE OF PICTURE	
		Views of Lithuania	
CLASSIFICATION		25X1C	
6210			
CAPTIONED BY W. J. [Signature]		VERIFIED BY M	
Approved For Release 1999/09/20 : CIA-RDP78-05867A000100280032-4			
FORM NO. 50-53 SEP 1948			
CAPTION REPORT			

CIA (PHOTO ACCESSION NO.)		LOT NO.		DATE	
125505		3		28 April 54	
Approved For Release 1999/09/20 : CIA-RDP78-05867A000100280032-4					
AREA (ANS NO.)		COUNTRY		PROVINCE	
45 MN		USSR		LITHUANIAN SSR	
GEOGRAPHIC COORDINATES				MAP REFERENCE	
54 40N 25 20 E				C-File	
TITLE					
Palace of Napoleon.					
DATE OF PICTURE		SOURCE OF PICTURE			
		Views of Lithuania			
CLASSIFICATION		25X1C			
020					
CAPTIONED BY			VERIFIED BY		
W.D.			PM		
Approved For Release 1999/09/20 : CIA-RDP78-05867A000100280032-4					
FORM NO. 1 SEP 1948 50-53					
CAPTION REPORT					

CIA (PHOTO ACCESSION NO.) 125506 LOT NO. Approved For Release 1999/09/20 : CIA-RDP78-05867A000100280032-4 DATE April 54 C

AREA (AMS NO.) 45 MN COUNTRY USSR PROVINCE LITHUANIAN SSR PLACE Vilno

GEOGRAPHIC COORDINATES 54 40N 25 20E MAP REFERENCE C-File

TITLE Church of Peter and Paul.

DATE OF PICTURE SOURCE OF PICTURE Views of Lithuania

CLASSIFICATION [Redacted] 25X1C

CAPTIONED BY VERIFIED BY Approved For Release 1999/09/20 : CIA-RDP78-05867A000100280032-4

FORM NO. 60-53 SEP 1949 CAPTION REPORT

CIA (PHOTO ACCESSION NO.)		LOT NO.	DATE
125587		999/09/20: CIA-RDP78-05867A000000280032-4	29 April 54
AREA (ANS NO.)	COUNTRY	PROVINCE	PLACE
45 MN	USSR	LITHUANIAN SSR	KAINAS
GEOGRAPHIC COORDINATES		MAP REFERENCE	
54 54 N 23 54 E		C-File	
TITLE			
DATE OF PICTURE		SOURCE OF PICTURE	
		Views of Lithuania	
CLASSIFICATION		25X1C	
O/D			
CAPTIONED BY		VERIFIED BY	
Approved for Release 1999/09/20 : CIA-RDP78-05867A000100280032-4			
FORM NO. 1 SEP 1948 60-53			
CAPTION REPORT			

CIA (PHOTO ACCESSION NO.)		LOT NO.		DATE	
125588		60-020		28 APR 54	
Approved For Release 1999/09/20 : CIA-RDP78-05867A000200280001-54 C					
AREA (AMS NO.)	COUNTRY	PROVINCE	PLACE		
45 MN	USSR	LITHUANIAN SSR	KAUNAS		
GEOGRAPHIC COORDINATES			MAP REFERENCE		
54 54 N 23 54 E			C-File		
TITLE					
Unity Square					
DATE OF PICTURE		SOURCE OF PICTURE			
←		Views of Lithuania			
		[REDACTED]			
CLASSIFICATION					
020		25X1C			
CAPTIONED BY			VERIFIED BY		
[Signature]			[Signature]		
Approved For Release 1999/09/20 : CIA-RDP78-05867A000100280032-4					
FORM NO. 60-53 SEP 1948					
CAPTION REPORT					

CIA PHOTO ACCESSION NO. 125509 LOT NO. DATE

Approved For Release 1999/09/20 : CIA-RDP78-05867A0001002800324 April 54 C

AREA (APPROXIMATE) 45 MN COUNTRY USSR PROVINCE LITHUANIAN SSR PLACE KAUNAS

GEOGRAPHIC COORDINATES 54 54 N 23 54 E MAP REFERENCE C-File

TITLE Officers Central Mess.

DATE OF PICTURE SOURCE OF PICTURE Views of Lithuania

CLASSIFICATION [Redacted] 25X1C

CAPTIONED BY [Signature] VERIFIED BY [Signature]

Approved For Release 1999/09/20 : CIA-RDP78-05867A0001002800324

FORM NO. 60-53 SEP 1948 CAPTION REPORT

CIA (PHOTO ACCESSION NO.) 125510		LOT NO.	DATE
Approved For Release 1999/09/20 : CIA-RDP78-05867A000100280032-4			29 April 54
AREA (ANS NO.) 45 MN	COUNTRY USSR	PROVINCE LITHUANIAN SSR	PLACE KAUNAS
GEOGRAPHIC COORDINATES 54 54 N 23 54 E		MAP REFERENCE C-File	
TITLE Liberty Avenue.			
DATE OF PICTURE		SOURCE OF PICTURE	
		Views of Lithuania	
CLASSIFICATION		25X1C	
0200		Ruchot	
CAPTIONED BY		VERIFIED BY	
Approved For Release 1999/09/20 : CIA-RDP78-05867A000100280032-4			
FORM NO. 60-53 SEP 1948		CAPTION REPORT	

CIA (PHOTO ACCESSION NO.) 125511		LOT NO.	DATE
Approved For Release 1999/09/20 : CIA-RDP78-05867A000100280032-4		620	19 APR 54
AREA (ANS NO.)	COUNTRY	PROVINCE	PLACE
45 MN	USSR	LITHUANIAN SSR	KAUNAS
GEOGRAPHIC COORDINATES		MAP REFERENCE	
5454N 23 54 E		C-File	
TITLE General Building of the University.			
DATE OF PICTURE		SOURCE OF PICTURE	
		Views of LITHUANIA	
CLASSIFICATION			25X1C
OVS			
CAPTIONED BY		VERIFIED BY	
Approved For Release 1999/09/20 : CIA-RDP78-05867A000100280032-4			
FORM NO. 60-53 SEP 1948			
CAPTION REPORT			

CIA (PHOTO ACCESSION NO.)		LOT NO.		DATE	
125512		6/20 1067		09/28/82 1154 C	
Approved For Release 1999/09/20 : CIA-RDP78-05867A000100280032-4					
AREA (AMS NO.)	COUNTRY	PROVINCE	PLU		
45 MN	USSR	LITHUANIAN SSR	KAINAS		
GEOGRAPHIC COORDINATES			MAP REFERENCE		
54 54 N 23 54 E			C-File		
TITLE					
Unity Square.					
DATE OF PICTURE		SOURCE OF PICTURE			
		Views of LITHUANIA			
CLASSIFICATION				25X1C	
030					
CAPTIONED BY			VERIFIED BY		
Approved For Release 1999/09/20 : CIA-RDP78-05867A000100280032-4					
FORM NO. 80-53 SEP 1948					
CAPTION REPORT					

CIA (PHOTO ACCESSION NO.)		LOT NO.	DATE
125513		621067	29002800324 54
Approved For Release 1999/09/20 : CIA-RDP78-05867A000200280032-4			
AREA (AMS NO.)	COUNTRY	PROVINCE	PLACE
45 MN	USSR	LITHUANIAN SSR	Klaipeda
GEOGRAPHIC COORDINATES		MAP REFERENCE	
55 43 N 21 ⁰⁷ E		C-File	
TITLE			
DATE OF PICTURE		SOURCE OF PICTURE	
		State Views of Lithuania	
CLASSIFICATION		25X1C	
020			
CAPTIONED BY		VERIFIED BY	
Approved For Release 1999/09/20 : CIA-RDP78-05867A000200280032-4			
FORM NO. 60-53 SEP 1948			
CAPTION REPORT			

CIA (PHOTO ACCESSION NO.) 125514		LOT NO.	DATE
Approved For Release 1999/09/20 : CIA-RDP78-05867A000100020002-57			C
AREA (AMS NO.) 45 MN	COUNTRY USSR	PROVINCE Lithuanian SSR	PLACE Klaipeda
GEOGRAPHIC COORDINATES 55 43 N 21 07 E		MAP REFERENCE C-File	
TITLE From Smiltyne.			
DATE OF PICTURE _____		SOURCE OF PICTURE Views of Lithuania	
CLASSIFICATION 020		25X1C	
CAPTIONED BY Approved For Release 1999/09/20 : CIA-RDP78-05867A000100020002-4		VERIFIED BY [Signature]	
FORM NO. SEP 1948 60-53			
CAPTION REPORT			

CIA (PHOTO ACCESSION NO.)		LOT NO.		DATE	
12551E		C-1067		29 April 54 C	
Approved For Release 1999/09/20 : CIA-RDP78-05867A000100280032-4					
AREA (AMS NO.)	COUNTRY	PROVINCE	PLACE		
45 MN	USSR	LITHUANIAN SSR	KLAIPEDA		
GEOGRAPHIC COORDINATES		MAP REFERENCE			
55 43 N 21 07 E		C-File			
TITLE					
Directory of Harbor.					
DATE OF PICTURE		SOURCE OF PICTURE			
		Views of Lithuania			
CLASSIFICATION				25X1C	
OLUO					
CAPTIONED BY		VERIFIED BY			
Approved For Release 1999/09/20 : CIA-RDP78-05867A000100280032-4					
FORM NO. 60-53 SEP 1948					
CAPTION REPORT					


CIA (PHOTO ACCESSION NO.) 125516		LOT NO.	DATE
Approved For Release 1999/09/20 : CIA-RDP78-05867A000100280032-4		620 10657	29 April 54 C
AREA (AWS NO.)	COUNTRY	PROVINCE	PLANE
45MN	USSR	LITHUANIAN SSR	KLAIPEDA
GEOGRAPHIC COORDINATES		MAP REFERENCE	
5543 N 21 07 E		C-File	
TITLE			
DANGE CHANNEL.			
DATE OF PICTURE		SOURCE OF PICTURE	
		Views of Lithuania	
CLASSIFICATION		25X1C	
0110			
CAPTIONED BY		VERIFIED BY	
Approved For Release 1999/09/20 : CIA-RDP78-05867A000100280032-4			
FORM NO. 80-53 SEP 1948		CAPTION REPORT	

CIA (PHOTO ACCESSION NO.)		LOT NO.	DATE
125517			29 Apr 54
Approved For Release 1999/09/20 : CIA-RDP78-05867A000100280032-4 C			
AREA (ANS NO.)	COUNTRY	PROVINCE	PLACE
45 MN	USSR	LITHUANIAN SSR	Klaipeda Klaipeda
GEOGRAPHIC COORDINATES		MAP REFERENCE	
55 43N 21 07E		C-File	
TITLE			
Dange Channel.			
DATE OF PICTURE		SOURCE OF PICTURE	
		Views of Lithuania	
CLASSIFICATION			25X1C
ODO			
CAPTIONED BY		VERIFIED BY	
Wau			
FORM NO. 100-53 Approved For Release 1999/09/20 : CIA-RDP78-05867A000100280032-4			
SEP 1949 50-53			
CAPTION REPORT			


CIA (PHOTO ACCESSION NO.)		LOT NO.	
125518		999/09/20 : CIA-RDP78-05867A000100280032-4	
Approved for Release 1999/09/20 : CIA-RDP78-05867A000100280032-4			
AREA (ANS NO.)	COUNTRY	PROVINCE	PLACE
45 MN	USSR	LITHUANIAN SSR	PAZANYS
GEOGRAPHIC COORDINATES		MAP REFERENCE	
54 50N 24 03E		Mp Br	
TITLE			
NEMUNAS RIVER.			
DATE OF PICTURE		SOURCE OF PICTURE	
—		Views of Lithuania	
CLASSIFICATION		25X1C	
OLD			
CAPTIONED BY			
Approved for Release 1999/09/20 : CIA-RDP78-05867A000100280032-4			
FORM SEP 1			

CAPTION REPORT

CIA (PHOTO ACCESSION NO.)		LOT NO.		DATE	
125520		G-486		30 APRIL 1954	
AREA (ANS. REP.)		COUNTRY		APPROVED FOR RELEASE 1999/09/20 : CIA-RDP78-05867A000100280032-4	
41 M		SWEDEN			
GEOGRAPHIC COORDINATES			MAP REFERENCE		
TITLE					
SKF BALL BEARING PLANT. ORTAN WORKS,					
N.E. SWEDEN					
[unable to locate a find works by name of ORTAN. map. + 1A]					
DATE OF PICTURE		SC		25X1C	
PROBABLY 1952		[REDACTED]			
CLASSIFICATION					
Conf (u)					
CAPTIONED BY			VERIFIED BY		
Vill					
FORM NO. 19					
Approved For Release 1999/09/20 : CIA-RDP78-05867A000100280032-4					
SEP 19					
CAPTION REPORT					

CIA (PHOTO ACCESSION NO.)	LOT NO.	DATE
125522	E-2048	29 March 54 C
<small>Approved For Release 1999/09/20 : CIA-RDP78-05867A000100280032-4</small> AREA 29N/USSR/ASIATIC RSFSR/Kemerovo Oblast/STALINSK		
GEOGRAPHIC COORDINATES		MAP REFERENCE
5344N 87 10E		C-File
TITLE Kuznetsk Ferro-Alloy Plant.		
DATE OF PICTURE	SOURCE OF PICTURE	
JAN 1953	25X1C 	
CLASSIFICATION		
S		
CAPTIONED BY	VERIFIED BY	
W&W	M	
<small>FORM 13 SEP 53</small> Approved For Release 1999/09/20 : CIA-RDP78-05867A000100280032-4 CAPTION REPORT		

CIA (PHOTO ACCESSION NO.)		LOT NO.		DATE	
125525		33		1953 C	
Approved For Release 1999/09/20 : CIA-RDP78-05867A000100280032-4					
AREA (AMS NO.)	COUNTRY	PROVINCE	PLACE		
30 M	CYPRUS				
GEOGRAPHIC COORDINATES			MAP REFERENCE		
TITLE					
VILLAGE ALONG ROUTE FROM NICOSIA TO					
LIMASSOL.					
DATE OF PICTURE		SC			
PROBABLY 1951		[REDACTED]			
CLASSIFICATION					
Secret					
CAPTIONED BY			VERIFIED BY		
[REDACTED]			[REDACTED]		
Approved For Release 1999/09/20 : CIA-RDP78-05867A000100280032-4					
FORM NO. 1 SEP 1948 60-53					
CAPTION REPORT					

CIA PHOTO ACCESSION NO. 1 125526		LOT NO. 60433	DATE Nov 4 1954
Approved For Release 1999/09/20 : CIA-RDP78-05867A000100280032-4			
AREA (ANS NO. 1) 30 M	COUNTRY CYPRUS	PROVINCE	PLACE
GEOGRAPHIC COORDINATES		MAP REFERENCE	
TITLE VIEW OF TERRAIN ALONG ROUTE FROM NICOSIA TO LIMASSOL.			
25X1C			
DATE OF PICTURE PROBABLY 1951			
CLASSIFICATION Secret			
CAPTIONED BY		VERIFIED BY	
Approved For Release 1999/09/20 : CIA-RDP78-05867A000100280032-4			
FORM NO. SEP 1948 60-53			
CAPTION REPORT			

CIA (PHOTO ACCESSION NO.)		LOT NO.	DATE
125527		6-133	10/28/54
AREA NAME NO.	COUNTRY	PROVINCE	PLACE
30 M	CYPRUS		LIMASSOL
GEOGRAPHIC COORDINATES		MAP REFERENCE	
34 40 N 33 02 E		NIS	
TITLE			
LOADING CARGO ON TUG AT PIER PRIOR TO			
DELIVERY TO STEAMSHIP AT ANCHOR.			
25X1C			
DATE OF PICTURE			
PROBABLY 1951			
CLASSIFICATION			
Secret			
CAPTIONED BY		VERIFIED BY	
Approved For Release 1999/09/20 : CIA-RDP78-05867A000100280032-4			
FORM NO. 60-53			
SEP 1948			
CAPTION REPORT			

CIA (PHOTO ACCESSION NO.)		LOT NO.		DATE	
125528		6123		5/4 1954	
AREA	APPROVED FOR RELEASE 1999/09/20 : CIA-RDP78-05867A000100280032-4	COUNTRY	PROVINCE	PLACE	
30 M		CYPRUS		LIMASSOL	
GEOGRAPHIC COORDINATES			MAP REFERENCE		
34 40 N 33 02 E			NIS		
TITLE					
LOADING CARGO ON TUG AT PIER PRIOR TO DELIVERY TO STEAMSHIP AT ANCHOR.					
25X1C					
DATE OF PICTURE		[REDACTED]			
PROBABLY 1951					
CLASSIFICATION					
Secret					
CAPTIONED BY			VERIFIED BY		
[Signature]					
APPROVED FOR RELEASE 1999/09/20 : CIA-RDP78-05867A000100280032-4					
FORM NO. 60-53 SEP 1948					
CAPTION REPORT					

CIA (PHOTO ACCESSION NO.)		LOT NO.	DATE
125534		6-7133	12-20-54
AREA (ANSI NO.)	COUNTRY	PROVINCE	PLACE
30 M	CYPRUS		NICOSIA
GEOGRAPHIC COORDINATES		MAP REFERENCE	
35 10N 33 23E		c. file	
TITLE			
ANCIENT ARMENIAN CHURCH.			
25X1C			
DATE OF PICTURE			
Probably 1951			
CLASSIFICATION			
Secret			
CAPTIONED BY	VERIFIED BY		
Approved For Release 1999/09/20 : CIA-RDP78-05867A000100280032-4			
FORM NO. 1 SEP 1948	80-53		
CAPTION REPORT			

CIA (PHOTO ACCESSION NO.)		LOT NO.		DATE	
125535		33		1954	
Approved For Release 1999/09/20 : CIA-RDP78-05867A000100280032-4		CIA-RDP78-05867A000100280032-4		1954	
AREA NAME NO.	COUNTRY	PROVINCE	PLACE		
30 M	CYPRUS		NICOSIA		
GEOGRAPHIC COORDINATES		MAP REFERENCE			
35 10 N 33 23 E		c file			
TITLE					
AKEL (COMMUNIST PARTY) HEADQUARTERS					
25X1C					
DATE OF PICTURE					
Probably 1951					
CLASSIFICATION					
Secret					
CAPTIONED BY			VERIFIED BY		
VJB					
Approved For Release 1999/09/20 : CIA-RDP78-05867A000100280032-4					
FORM 80-53 SEP 1948					
CAPTION REPORT					

CIA PHOTO ACCESSION NO. 125536		LOT NO. 6 MAY	DATE 6 MAY 1954
Approved For Release 1999/09/20 : CIA-RDP78-05867A000100280032-4			
AREA (AMS NO.) 181L	COUNTRY CHINA	PROVINCE ANHWEI	PLACE
GEOGRAPHIC COORDINATES		MAP REFERENCE	
TITLE SUCTION DREDGE ON A HUAI HO (RIVER) TRIBUTARY.			
DATE OF PICTURE 1953		SOURCE OF PICTURE HO-TAO CHING-LI, SHANGHAI, 20 SEPTEMBER, 1953	
CLASSIFICATION OFFICIAL USE ONLY 0/W 30197 Page 34 (6)			
CAPTIONED BY EP		VERIFIED BY	
Approved For Release 1999/09/20 : CIA-RDP78-05867A000100280032-4			
FORM NO. 60-53 SEP 1948			

CAPTION REPORT

CIA (PHOTO ACCESSION NO.)		LOT NO.	
185587		9-1127	
Approved For Release 1999/09/20 : CIA-RDP78-05867A000100280032-4		6 MAY 1954	
AREA (ANS NO.)	COUNTRY	PROVINCE	PLACE
181L	CHINA	ANNHUI	
GEOGRAPHIC COORDINATES		MAP REFERENCE	
TITLE			
DREDGING AREA OF THE HSIN-SUI HO (RIVER)			
DATE OF PICTURE		SOURCE OF PICTURE	
1953		Ho-TAO CHING-LI, SHANGHAI	
CLASSIFICATION		20 SEPTEMBER 1953	
OFFICIAL USE ONLY		Page 19 (5)	
CAPTIONED BY		Approved For Release 1999/09/20 : CIA-RDP78-05867A000100280032-4	
FORM NO. 60-53			
SEP 1946			

CAPTION REPORT

CIA (PHOTO ACCESSION NO.) 125538		LOT NO. 6/10/54	DATE 6/10/54
Approved For Release 1999/09/20 : CIA-RDP78-05867A000100280032-4			
AREA (ANS NO.) 181L	COUNTRY CHINA	PROVINCE ANHWEI	PLACE
GEOGRAPHIC COORDINATES		MAP REFERENCE	
TITLE CUTTING CHANNEL OF NEW RIVER THROUGH LEDGE 35 METERS HIGH. RIVER WILL DISCHARGE EXCESS WATER OF CHUNG AND TUNG HO (RIVERS).			
DATE OF PICTURE 1953	SOURCE OF PICTURE HO-TAO CHING-LI, SHANGHAI, 20 SEPTEMBER 1953		
CLASSIFICATION OFFICIAL USE ONLY	00/W 30197 (C) Page 17		
CAPTIONED BY SP	VERIFIED BY		
Approved For Release 1999/09/20 : CIA-RDP78-05867A000100280032-4			
FORM NO. SEP 1949 60-53	CAPTION REPORT		

CIA PHOTO ACCESSION NO. 125539		Approved For Release 1999/09/20 : CIA-RDP78-05867A000100280032-4		G-1141		6 MAY 1954 C	
AREA (ANS NO.) 181L	COUNTRY CHINA	PROVINCE ANHWEI	PLACE				
GEOGRAPHIC COORDINATES				MAP REFERENCE			
TITLE BRIDGE ACROSS THE HSIN-TO HO (RIVER).							
DATE OF PICTURE 1953		SOURCE OF PICTURE HO-TAO CHING-LI, SHANGHAI					
20 SEPT. 1953							
CLASSIFICATION OFFICIAL USE ONLY		CO # 30197 Page 15 (3)					
CAPTIONED BY Approved For Release 1999/09/20 : CIA-RDP78-05867A000100280032-4				PREPARED BY			
FORM NO. 60-53 SEP 1948							

CAPTION REPORT

CIA PHOTO Approved For Release 1999/09/20 : CIA-RDP78-05867A000100280032-4		LOT NO.	DATE
125540		6-119	5 MAY 1954
AREA (ANS NO.)	COUNTRY	PROVINCE	PLACE
181L	CHINA	HINHUEI	
GEOGRAPHIC COORDINATES		MAP REFERENCE	
TITLE			
DREDGING THE TUNG-FEI HO (RIVER).			
DATE OF PICTURE		SOURCE OF PICTURE	
1953		HO-TAO CHING-LI, SHANGHAI,	
CLASSIFICATION		20 SEPT. 1953	
OFFICIAL USE ONLY		00/w 30197 (2) Page 14	
CAPTION Approved For Release 1999/09/20 : CIA-RDP78-05867A000100280032-4		VERIFIED BY	
PR			
FORM NO. 60-53		CAPTION REPORT	

Approved for Release 1999/09/20 : CIA-RDP78-05867A000100280032-4

CIA (PHOTO ACCESSION NO.) AREA (ANS NO.) COUNTRY PROVINCE PLACE DATE

125349 CHINA ANHWEI

GEOGRAPHIC COORDINATES MAP REFERENCE

DREDGING THE NEW HSI-FEI HO (RIVER).

DATE OF PICTURE SOURCE OF PICTURE


1953 HO-TAO CHING-LI, SHANHAI, 20 SEPT. 1953

CLASSIFICATION OFFICIAL USE ONLY 00/w 30197 (1) Page 12


CAPTIONED BY APPROVED FOR RELEASE 1999/09/20 : CIA-RDP78-05867A000100280032-4


FORM NO. 60-53 SEP 1948 CAPTION REPORT

CIA (PHOTO ACCESSION NO.)		LOT NO.		DATE	
185542		1999/09/20		CIA-RDP78-05867A000100280032-4	
AREA (AMS NO.)		COUNTRY		PROVINCE	
32 Z		BELGIAN CONGO		ELISABETHVILLE	
GEOGRAPHIC COORDINATES		MAP REFERENCE		PLACE	
11 02 N 26 36 E		C FILE		SHINKOLOBWE	
TITLE					
UNION MINIERE URANIUM MINE. INNER MINE AREA. ADMINISTRATION BARRACKS IN BACKGROUND.					
DATE OF PICTURE		SOURCE OF PICTURE			
—		WORLD, FEB. 1, 1954 [PAGE 21, TOP]			
CLASSIFICATION					
OFFICIAL USE ONLY					
CAPTIONED BY			VERIFIED BY		
Approved For Release 1999/09/20 : CIA-RDP78-05867A000100280032-4					
FORM NO. SEP 1					
CAPTION REPORT					

CIA PHOTO ACCESSION NO. 1 125544		LOT NO. 65-243	DATE 13 April '54
Approved For Release 1999/09/20 : CIA-RDP78-05867A000100280032-4			
AREA (AMS NO.) 13T	COUNTRY INDONESIA	PROVINCE BALI	PLACE DENPASAR
GEOGRAPHIC COORDINATES 8.39 S 115.13 E		MAP REFERENCE NIS	
TITLE HEALTH CENTER ON OUTSKIRTS OF TOWN.			
DATE OF PICTURE 1952		SO 	
CLASSIFICATION Conf			
CAPTIONED BY DES		VERIFIED BY	
Approved For Release 1999/09/20 : CIA-RDP78-05867A000100280032-4			
FORM SEP 1 CAPTION REPORT			

Approved For Release 1999/09/20 : CIA-RDP78-05867A000100280032-4

CIA PHOTO ACCESSION NO. 1 125546		LOT NO. G 243	DATE April 54
AREA NAME NO. 1 38T	COUNTRY INDONESIA	PROVINCE JAVA	PLACE BANDUNG
GEOGRAPHIC COORDINATES 6.54S		107.36E	
TITLE QUININE FACTORY.			
25X1C			
DATE OF PICTURE 1953		SOURCE 	
CLASSIFICATION Approved For Release 1999/09/20 : CIA-RDP78-05867A000100280032-4		FILMED BY	
CAPTIONED BY JCS		CAPTION REPORT	

CIA (PHOTO ACCESSION NO.)		LOT NO.		DATE	
125549				16 April '54	
Approved For Release 1999/09/20 : CIA-RDP78-05867A000100280032-4					
ARFA (ANS NO.)	INDONESIA		PROVINCE	BANTAM (BANTEN)	
331			JAVA		
GEOGRAPHIC COORDINATES		MAP REFERENCE			
6.035 106.09E		N15			
TITLE #					
"TRANSMIGRANT" VILLAGE; PART OF					
GOVERNMENT PROJECT FOR REALLOCATION					
OF POPULATION.					
DATE OF PICTURE		25X1C			
1952					
CLASSIFICATION					
CAPTIONED BY					
C. J. G. S.					
FORM NO. 80-53		VERIFIED BY			
SEP 1948		Approved For Release 1999/09/20 : CIA-RDP78-05867A000100280032-4			
CAPTION REPORT					

CIA (PHOTO ACCESSION NO.) 125550		LOT NO.	DATE
Approved For Release 1999/09/20 : CIA-RDP78-05867A000100280032-4			02 SEP 54
AREA (ANS NO.) 33T	COUNTRY INDONESIA	PROVINCE JAVA	PLACE BANTAM (BANTEN)
GEOGRAPHIC COORDINATES 6.03 S 106.09 E		MAP REFERENCE NLS (NR)	
TITLE "TRANSMIGRANT" VILLAGE SETTLEMENT ; PART OF GOVERNMENT PROJECT FOR REALLOCATION OF POPULATION.			
25X1C			
DATE OF PICTURE 1952	SOURCE		
CLASSIFICATION Conf.			
CAPTIONED BY Approved For Release 1999/09/20 : CIA-RDP78-05867A000100280032-4		VERIFIED BY	
FORM NO. 80-53 SEP 1948		CAPTION REPORT	

CIA (PHOTO ACCESSION NO.) 125551		LOT NO.	DATE
Approved For Release 1999/09/20 : CIA-RDP78-05867A000100280032-4			
AREA (ANS NO.) 33T	COUNTRY INDONESIA	PROVINCE JAVA	PLACE BANTAM (BANTE)
GEOGRAPHIC COORDINATES 6.03S 106.09E		MAP REFERENCE K15 (NR)	
TITLE "TRANSMIGRANT" VILLAGE ; PART OF GOVERNMENT PROJECT FOR REALLOCATION OF POPULATION.			
25X1C			
DATE OF PICTURE 1952	SOURCE		
CLASSIFICATION Conf			
CAPTIONED BY JES		VERIFIED BY	
Approved For Release 1999/09/20 : CIA-RDP78-05867A000100280032-4			
FORM NO. 60-53 SEP 1948			
CAPTION REPORT			

CIA (PHOTO ACCESSION NO.)		LOT NO.	DATE
125552		6-243	April '54
AREA (IMS NO.)	COUNTRY	PROVINCE	PLACE
33T	INDONESIA	JAVA	BANTAM (BANTEN)
GEOGRAPHIC COORDINATES		MAP REFERENCE	
6.03 S 106.07 E		NIS (NR)	
TITLE			
"TRANSMIGRANT" VILLAGE; PART OF GOVERNMENT PROJECT FOR REALLOCATION OF POPULATION.			
DATE OF PICTURE		25X1C	
1752		[REDACTED]	
CLASSIFICATION			
Conf.		[REDACTED]	
CAPTIONED BY		VERIFIED BY	
[REDACTED]		[REDACTED]	
Approved For Release 1999/09/20 : CIA-RDP78-05867A000100280032-4			
FORM 101 SEP 1548 60-53			
CAPTION REPORT			

CIA (PHOTO ACCESSION NO.)		LOT NO.	DATE
Approved For Release 1999/09/26 : CIA-RDP78-05867A000100280032-4		000100280032-4	April '54
AREA (AFSS NO.)	COUNTRY	PROVINCE	PLACE
33T	INDONESIA	JAVA	BANTAM (BANTAN)
GEOGRAPHIC COORDINATES		MAP REFERENCE	
6.035 106.09E		NIS (NR)	
TITLE			
"TRANSMIGRANT" VILLAGE ; PART OF GOVERNMENT PROJECT FOR REALLOCATION OF POPULATION. CASAVA ROOTS AND VEGETABLE GARDEN.			
25X1C			
DATE OF PICTURE	SOURCE		
1952	[REDACTED]		
CLASSIFICATION			
Conf			
CAPTIONED BY		VERIFIED BY	
[Signature]		[Signature]	
Approved For Release 1999/09/20 : CIA-RDP78-05867A000100280032-4			
FORM NO. 60-53 SEP 1948			
CAPTION REPORT			


CIA (PHOTO ACCESSION NO.) 125554		LOT NO.	DATE
Approved For Release 1999/09/20 : CIA-RDP78-05867A000100280032-4		16 April 54	①
AREA (ANS NO.) 33T	COUNTRY INDONESIA	PROVINCE JAVA	PLACE BANTAM (BANTEN)
GEOGRAPHIC COORDINATES 6.03S 106.09E		MAP REFERENCE NIS (NR)	
TITLE "TRANSMIGRANT" VILLAGE; PART OF GOVERNMENT PROJECT FOR REALLOCATION OF POPULATION. CASAVA TREES.			
DATE OF PICTURE	25X1C		
1752	[REDACTED]		
CLASSIFICATION	Conf		
CAPTIONED BY	67CS		VERIFIED BY
Approved For Release 1999/09/20 : CIA-RDP78-05867A000100280032-4			
FORM 69-53 SEP 1943			
CAPTION REPORT			

CIA (PHOTO ACCESSION NO.) 125555		LOT NO.	DATE
Approved For Release 1989/09/20 : CIA-RDP78-05867A000100280032-4			
AREA PANS NO. 33T	COUNTRY INDONESIA	PROVINCE JAVA	PLAC BANTAM (BANTEN)
GEOGRAPHIC COORDINATES 6.03S 106.09 E		MAP REFERENCE N15	
TITLE "TRANSMIGRANT" VILLAGE ; PART OF GOVERNMENT PROJECT FOR REALLOCATION OF POPULATION.			
DATE OF PICTURE 1952		SOU 25X1C	
CLASSIFICATION			
CAPTIONED BY CS		VERIFIED BY	
Approved For Release 1989/09/20 : CIA-RDP78-05867A000100280032-4			
FORM 1 SEP 1948 60-53			
CAPTION REPORT			

CIA (PHOTO ACCESSION NO.) 125556		LOT NO.	DATE
Approved For Release 1999/09/20 : CIA-RDP78-05867A000100280032-4		C-3113	APRIL '54
AREA	COUNTRY	PROVINCE	PLACE
33T	INDONESIA	JAVA	BANTAM
GEOGRAPHIC COORDINATES		MAP REFERENCE	
6.03S 106.07E		N15 (BANTEN)	
TITLE			
"TRANSMIGRANT" VILLAGE; PART OF (CNR)			
GOVERNMENT PROJECT FOR REALLOCATION OF POPULATION.			
25X1C			
DATE OF PICTURE	SOURCE OF PICTURE		
1952	[REDACTED]		
CLASSIFICATION			
[REDACTED]			
CAPTIONED BY		VERIFIED BY	
Caj		JCS	
FORM Approved For Release 1999/09/20 : CIA-RDP78-05867A000100280032-4			
SEP 1949 CAPTION REPORT			

CIA (PHOTO ACCESSION NO.) 125557		LOT NO.	DATE April '54
Approved For Release 1999/09/26 : CIA-RDP78-05867A000100280032-4			
AREA FILE NO. 38T	COUNTRY INDONESIA	PROVINCE JAVA	PLACE BANTAM (BANTEN)
GEOGRAPHIC COORDINATES 6.03 S 106.09 E		MAP REFERENCE N 15	
TITLE "TRANSMIGRANT" FAMILY IN VILLAGE SET UP UNDER GOVERNMENT PROJECT FOR REALLOCATION OF POPULATION.			
DATE OF PICTURE 1952		SOU 25X1C	
CLASSIFICATION Conf.			
CAPTIONED BY DCS		VERIFIED BY	
FORM Approved For Release 1999/09/20 : CIA-RDP78-05867A000100280032-4 SEP 1948 80-33			
CAPTION REPORT			

CIA (PHOTO ACCESSION NO.) 125558		LOT NO.	DATE April '54
Approved For Release 1999/09/20 : CIA-RDP78-05867A000100280032-4			
AREA (ARS NO.) 33T	COUNTRY INDONESIA	PROVINCE JAVA	PLACE BANTAM (BANTEN)
GEOGRAPHIC COORDINATES 6.03S 106.09E		MAP REFERENCE NIS (NR)	
TITLE "TRANSMIGRANTS" IN VILLAGE SET UP UNDER GOVERNMENT PROJECT FOR REALLOCATION OF POPULATION.			
25X1C			
DATE OF PICTURE 1952	SOURCE		
CLASSIFICATION Conf.			
CAPTIONED BY DBS		VERIFIED BY	
Approved For Release 1999/09/20 : CIA-RDP78-05867A000100280032-4			
FORM NO. 60-53 SEP 1948			
CAPTION REPORT			

CIA (PHOTO ACCESSION NO.) 125560		LOT NO. G-243	DATE 16 April 54
AREA (AMS NO.) 337	COUNTRY INDONESIA	STATE JAVA	CITY BANTAM (BANTEN)
GEOGRAPHIC COORDINATES 6.03S 108.09E		MAP REFERENCE N 15	
TITLE MOSQUE, RIGHT. BUILDINGS WITHIN GROUNDS, LEFT.			
DATE OF PICTURE 1952			
SOURCE 			
CLASSIFICATION Conf			
CAPTIONED BY DCS		VERIFIED BY	
FORM NO. 50-53 SEP 1949			

Approved For Release 1999/09/20 : CIA-RDP78-05867A000100280032-4

Approved For Release 1999/09/20 : CIA-RDP78-05867A000100280032-4

CAPTION REPORT

CIA (PHOTO ACCESSION NO.)		LOT NO.	DATE
125562		F-243	16 April '54
AREA (ANS NO.)	COUNTRY	STATE	APPROVED FOR RELEASE
337	INDONESIA	JAVA	Approved For Release 1999/09/20 : CIA-RDP78-05867A000100280032-4
GEOGRAPHIC COORDINATES		MAP REFERENCE	
6.03S 106.09E		N15 (BANTEN)	
TITLE			
FROM TOP OF MOSQUE, PART 1 OF 2 PARTS.			
DATE OF PICTURE		SOURCE	
1952		25X1C	
CLASSIFICATION			
Conf			
CAPTIONED BY		VERIFIED BY	
JOC			
FORM NO. 60-53			
Approved For Release 1999/09/20 : CIA-RDP78-05867A000100280032-4			
CAPTION REPORT			

CIA (PHOTO ACCESSION NO.) 125561	LOT NO. G-243	DATE 16 April '54
AREA (ANS NO.) 33T	COUNTRY INDONESIA	PLACE BANTAM (BANTEN)
GEOGRAPHIC COORDINATES 6.03 S 106.07 E		MAP REFERENCE NIS
TITLE FROM TOP OF MOSQUE.		
25X1C		
DATE OF PICTURE 1952	SOURCE	
CLASSIFICATION Conf	VERIFIED BY	
CAPTIONED BY 205		
Approved For Release 1999/09/20 : CIA-RDP78-05867A000100280032-4		
FORM NO. 60-53 SEP 1948		

CIA PHOTO ACCESSION NO. 125565		LOT NO.	DATE
Approved For Release 1999/09/20 : CIA-RDP78-05867A000100280032-4			
AREA (ARS NO.) 33T	COUNTRY INDONESIA	PROVINCE JAVA	CITY BANTAM
GEOGRAPHIC COORDINATES 6.03 S 106.09 E		MAP REFERENCE N15 (BANTEN)	
TITLE FROM TOP OF MOSQUE, ROAD INTO GROUNDS			
DATE OF PICTURE 1952	SOU 25X1C		
CLASSIFICATION Conf	[REDACTED]		
CAPTIONED BY	VERIFIED BY		
Approved For Release 1999/09/20 : CIA-RDP78-05867A000100280032-4			
FORM NO. 60-53 SEP 1948			
CAPTION REPORT			

CIA (PHOTO ACCESSION NO.)		LOT NO.	DATE
125566		Q-80E78-05867A000100280032-A	April '54
Approved For Release 1999/09/20 : CIA-RDP78-05867A000100280032-4			
AREA (ANSI NO.)	COUNTRY	PROVINCE	PLANE
33T	INDONESIA	JAVA	BANTAM
GEOGRAPHIC COORDINATES		MAP REFERENCE	
6.03 S 106.09 E		NIS	
TITLE (BANTEN)			
ROAD INTO GROUNDS FROM TOP OF MOSQUE.			
DATE OF PICTURE	25X1C		
1952	[REDACTED]		
CLASSIFICATION			
Conf			
CAPTIONED BY		VERIFIED BY	
[Signature]		[Signature]	
Approved For Release 1999/09/20 : CIA-RDP78-05867A000100280032-4			
FORM NO. 50-53 SEP 1948			
CAPTION REPORT			

CIA (PHOTO ACCESSION NO.)		LOT NO.		DATE	
125567		6-243		APR 54	
AREA		COUNTRY		PROVINCE	
33T		INDONESIA		JAVA	
GEOGRAPHIC COORDINATES		MAP REFERENCE		PLACE	
6.03 S 106.09 E		NK		BANTAM	
TITLE					
SCHOOL.					
DATE OF PICTURE		25X1C			
1952		[REDACTED]			
CLASSIFICATION					
CAPTIONED BY			VERIFIED BY		
Coy					
FORM NO. 50-53					
Approved For Release 1999/09/20 : CIA-RDP78-05867A000100280032-4					
SEP 1948					
CAPTION REPORT					

CIA (PHOTO ACCESSION NO.)		LOT NO.		DATE	
125568		6-52167		April '54	
Approved For Release 1999/09/20 : CIA-RDP78-05867A000100280032-4		33T		INDONESIA	
33T		INDONESIA		JAVA	
GEOGRAPHIC COORDINATES		6.03 S		106.09 E	
TITLE		MAP REFERENCE		NIS (NR)	
DATE OF PICTURE		SOURCE		25X1C	
1952		[REDACTED]		[REDACTED]	
CLASSIFICATION		CAPTIONED BY		VERIFIED BY	
[REDACTED]		[REDACTED]		[REDACTED]	
FORM NO. 1 SEP 1948		Approved For Release 1999/09/20 : CIA-RDP78-05867A000100280032-4		CAPTION REPORT	

CIA (PHOTO ACCESSION NO.)		LOT NO.	DATE
125560		6-RNB	1952 April 54
AREA (AIRST. NO.)	COUNTRY	PROVINCE	PLACE
33T	INDONESIA	JAVA	BANTAM, TELUK
GEOGRAPHIC COORDINATES		MAP REFERENCE	
6.025 106.10E		N10	
TITLE			
NATIVES BEACHING BOAT. (BAT)			
DATE OF PICTURE		25X1C	
1952		[REDACTED]	
CLASSIFICATION			
Conf.			
CAPTIONED BY		VERIFIED BY	
des			
Approved For Release 1999/09/20 : CIA-RDP78-05867A000100280032-4			
FORM NO. 60-53 SEP 1948			
CAPTION REPORT			

CIA (PHOTO ACCESSION NO.) 125570		LOT NO.	DATE
Approved For Release 1999/09/20 : CIA-RDP78-05867A000100280032-4		CIA-RDP78-05867A000100280032-4	<i>April 54</i>
AREA <i>33T</i>	COUNTRY INDONESIA	PROVINCE JAVA	PLACE BANTAM, TELUK
GEOGRAPHIC COORDINATES 6.00 S 106.10 E		MAP REFERENCE N15	
TITLE (RAY)			
DATE OF PICTURE 1952		SIZE 25X1C	
CLASSIFICATION <i>Conf.</i>			
CAPTIONED BY <i>DES</i>		VERIFIED BY	
FORM NO. 1 Approved For Release 1999/09/20 : CIA-RDP78-05867A000100280032-4			
SEP 1948 CAPTION REPORT			

PHOTO ACCESSION NO. 125571		LOT NO.	
AREA (AMS NO.) 337		DATE 16 April 54	
Approved For Release 1999/09/20 : CIA-RDP78-05867A000100280032-4			
GEOGRAPHIC COORDINATES 6.00S 106.10E		PROVINCE JAVA	PLACE BANTAM, TELUK (BAY)
TITLE RUINS OF OLD PORTUGUESE FORT		MAP REFERENCE NIS	
Cancelled. See 79955			
DATE OF PICTURE 1952		SOURCE 25X1C	
CLASSIFICATION Conf.		VERIFIED BY	
CAPTIONED BY JCS		FORM NO. 60-53	
Approved For Release 1999/09/20 : CIA-RDP78-05867A000100280032-4			
CAPTION REPORT			

CIA (PHOTO ACCESSION NO.) 125572		LOT NO.	DATE April 54
Approved For Release 1999/09/20 : CIA-RDP78-05867A000100280032-4			
AREA (ANG NO.) 33T	COUNTRY INDONESIA	PROVINCE JAVA	PLACE BANTAM, TELUK
GEOGRAPHIC COORDINATES 6.00S 106.10E		MAP REFERENCE NIS (BAY)	
TITLE RUINS OF OLD PORTUGUESE FORT.			
DATE OF PICTURE 1952		SO 25X1C	
CLASSIFICATION Conf			
CAPTIONED BY		VERIFIED BY	
Approved For Release 1999/09/20 : CIA-RDP78-05867A000100280032-4			
FORM NO. 60-53 SEP 1948			
CAPTION REPORT			

CIA (PHOTO ACCESSION NO.)		LOT NO.		DATE	
125573					
AREA (AND APPROVED FOR RELEASE)		1999/09/20		CIA-RDP78-05867A000100280032-4	
33T		INDONESIA		JAV A	
GEOGRAPHIC COORDINATES		6-00 S		106. 10 E	
TITLE		RUI NS OF OLD PORTUGUESE FORT.		BANTAM, TELUK (BAT)	
DATE OF PICTURE		1952		25X1C	
CLASSIFICATION		Conf			
CAPTIONED BY		-tos		VERIFIED BY	
FORM NO. 104 SEP 1948		Approved For Release 1999/09/20		CIA-RDP78-05867A000100280032-4	
CAPTION REPORT					

CIA (PHOTO ACCESSION NO.) 125574 LOT NO. DATE

AREA 33T COUNTRY INDONESIA PROVINCE JAVA PLACE BOGOR

GEOGRAPHIC COORDINATES 6.35S 106.47E MAP REFERENCE C

TITLE BOTANICAL GARDENS. PRESIDENT'S

PALACE.

DATE OF PICTURE 25X1C

DEC. 1961 SOURCE [REDACTED]

CLASSIFICATION

CAPTIONED BY [Signature]

VERIFIED BY

FORM NO. 1 Approved For Release 1999/09/20 : CIA-RDP78-05867A000100280032-4 SEP 1948

CAPTION REPORT

CIA PHOTO ACCESSION NO. J 125575		LOT NO. 65243	DATE April 54
AREA TANK 33T	COUNTRY INDONESIA	PROVINCE JAVA	PLACE BOROBUDUR
GEOGRAPHIC COORDINATES 7.36S 110.13E		MAP REFERENCE N15	
TITLE			
DATE OF PICTURE 1952		SOURCE OF PICTURE [REDACTED]	
CLASSIFICATION Conf			
CAPTIONED BY [Signature]		VERIFIED BY	
FORM NO. Approved For Release 1999/09/20 : CIA-RDP78-05867A000100280032-4			
SEP 1948 60-53			
CAPTION REPORT			

CIA (PHOTO ACCESSION NO.) 125576		LOT NO.	
Approved For Release 1999/09/20 : CIA-RDP78-05867A000100280032-4		6-273	
AREA (ANS NO.) 337	COUNTRY INDONESIA	PROVINCE JAVA	PLACE DAMAR-BESAR, PULAU
GEOGRAPHIC COORDINATES 5.58S 106.50E		MAP REFERENCE NIS	
TITLE APPROACHING ISLAND FROM (EDAM ISLAND) DJAKARTA.			
DATE OF PICTURE AUG., 1951		SOURCE 25X1C	
CLASSIFICATION Conf.			
CAPTIONED BY B. J.			
FORM NO. 60-53 SEP 1948		VERIFIED BY	
Approved For Release 1999/09/20 : CIA-RDP78-05867A000100280032-4			
CAPTION REPORT			

CIA (PHOTO ACCESSION NO.)		LOT NO.	
125577			
Approved For Release 1999/09/20 : CIA-RDP78-05867A000100280032-4			
AREA	COUNTRY	PROVINCE	DATE
33 T	INDONESIA	JAVA	28 APRIL 1954
GEOGRAPHIC COORDINATES		PLACE	
N 6 10 S 106 49 E		DJAKARTA	
TITLE		MAP REFERENCE	
HIGHWAY TO KEBAJORAN.		C	
DATE OF PICTURE		SOURCE OF PICTURE	
1953		25X1C	
CLASSIFICATION			
CONFIDENTIAL			
CAPTIONED BY		VERIFIED BY	
DCS			
FORM NO. Approved For Release 1999/09/20 : CIA-RDP78-05867A000100280032-4			
SEP 1948			
CAPTION REPORT			

CIA (PHOTO) ACCESSION NO. 125578		LOT NO. 3 - 245	
Approved For Release 1999/09/20 : CIA-RDP78-05867A000100280032-4			
AREA	COUNTRY	PROVINCE	DATE
33 T	INDONESIA	JAVA	28 APRIL 1954
GEOGRAPHIC COORDINATES		MAP REFERENCE	PLACE
6 12 S 106 49 E		C	D. JAKARTA
TITLE CIRCLING AIRPORT.			
DATE OF PICTURE		SOURCE	
1954		25X1C	
CLASSIFICATION CONFIDENTIAL			
CAPTIONED BY			
FORM NO. 133		VERIFIED BY	
Approved For Release 1999/09/20 : CIA-RDP78-05867A000100280032-4			
SEP 1948			
CAPTION REPORT			

CIA (PHOTO ACCESSION NO.) 125579		LOT NO.	
AREA Approved For Release 1999/09/20 : CIA-RDP78-05867A000100280032-4		DATE 28 APR 1951	
COUNTRY INDONESIA	PROVINCE JAVA	PLACE DJAKARTA	
GEOGRAPHIC COORDINATES 6 10 S . 106 49 E		MAP REFERENCE C	
TITLE FISH PONDS NEAR AIRPORT.			
DATE OF PICTURE 1953		SOURCE OF PICTURE 25X1C	
CLASSIFICATION CONFIDENTIAL			
CAPTIONED BY DCS			
FORM NO. 153		REF ID: A000100280032-4	
SEP 1948			
CAPTION REPORT			

CIA (PHOTO ACCESSION NO.)		LOT NO.	
125580			
Approved For Release 1999/09/26 : CIA-RDP78-05867A000100280032-4			
AREA	COUNTRY	PROVINCE	DATE
33 I	INDONESIA	JAVA	28 APRIL 1954
GEOGRAPHIC COORDINATES		PLACE	
6 10 S 106 49 E		DJAKARTA	
TITLE		MAP REFERENCE	
ENGLISH CHURCH.		G	
DATE OF PICTURE		SOURCE	
1952		25X1C	
CLASSIFICATION			
CONFIDENTIAL			
CAPTIONED BY			
FORM NO. 1053		VERIFIED BY	
SEP 1948		DCS	
Approved For Release 1999/09/20 : CIA-RDP78-05867A000100280032-4			
CAPTION REPORT			

CIA (PHOTO ACCESSION NO.)

125581

LOT NO.

Approved For Release 1999/09/20 : CIA-RDP78-05867A000100280032-4

AREA 33 T

COUNTRY INDONESIA

PROVINCE JAVA

DATE 28 APRIL 1954

GEOGRAPHIC COORDINATES

6 10 S 106 49 E

MAP REFERENCE

PLACE DJAKARTA

TITLE

CATHEDRAL


C

DATE OF PICTURE

1952

SOURCE

25X1C



CLASSIFICATION

CONFIDENTIAL

CAPTIONED BY

FORM NO. 100-53
SEP 1948

Approved For Release 1999/09/20 : CIA-RDP78-05867A000100280032-4

CAPTION REPORT

CIA (PHOTO ACCESSION NO.)
125582

LOT NO.
G - 243

Approved For Release 1999/09/20 : CIA-RDP78-05867A000100280032-4

AREA MAPS NO. 1
33 T

COUNTRY
INDONESIA

PROVINCE
JAVA

DATE
28 APRIL K 1951

11

GEOGRAPHIC COORDINATES
6 10 S 106 49 E

MAP REFERENCE
C

PLACE
DJAKARTA

TITLE

DATE OF PICTURE
SEPT. 1951

SOURCE OF PICTURE
25X1C


CLASSIFICATION
CONFIDENTIAL

CAPTIONED BY
DCS

Approved For Release 1999/09/20 : CIA-RDP78-05867A000100280032-4

FORM NO. 60-53
SEP 1948

CAPTION REPORT

CIA (PHOTO ACCESSION NO.)

125583

LOT NO.

Approved For Release 1999/09/20 : CIA-RDP78-05867A000100280032-4

AREA

33 T

COUNTRY

INDONESIA

PROVINCE

JAVA

28 APRIL 1954

PLACE

DJAKARTA

GEOGRAPHIC COORDINATES

6 10 S 106 49 E

MAP REFERENCE

C

TITLE

RADIO REPUBLIC INDONESIA.

DATE OF PICTURE

1953

SOURCE OF PICTURE

25X1C

CLASSIFICATION

CONFIDENTIAL

CAPTIONED BY

DCS

VERIFIED BY

FORM NO. 10
SEP 1948

Approved For Release 1999/09/20 : CIA-RDP78-05867A000100280032-4

CAPTION REPORT

CIA PHOTO ACCESSION NO. **125584** LOT NO. **6-243**

Approved For Release 1999/09/20 : CIA-RDP78-05867A000100280032-4

AREA (RHS NO.) **33 Y** COUNTRY **INDONESIA** PROVINCE **JAVA** DATE **28 APRIL 1954** PLACE **DJAKARTA**

GEOGRAPHIC COORDINATES **6 10 S 106 49 E** MAP REFERENCE **C**

TITLE **POST AND TELEGRAPH BUILDING.**

DATE OF PICTURE **Aug, 1953** SOURCE OF PHOTO **25X1C**

CLASSIFICATION **CONFIDENTIAL**

CAPTIONED BY **DCS**

FORM NO. **Approved For Release 1999/09/20 : CIA-RDP78-05867A000100280032-4**

CAPTION REPORT

CIA (PHOTO ACCESSION NO.) **125585** LOT NO. **6-243**

Approved For Release 1999/09/20 : CIA-RDP78-05867A000100280032-4
AREA ORS NO. **33 J** COUNTRY **INDONESIA** PROVINCE **JAVA** DATE **28 APRIL 1951** C

GEOGRAPHIC COORDINATES **6 10 S 106 49 E** PLACE **DJAKARTA** MAP REFERENCE **C**

TITLE **SOLDIERS' (DUTCH, BRITISH) CEMETERY.**

DATE OF PICTURE **OCT. 1951** SOURCE OF PHOTO **25X1C**

CLASSIFICATION **CONFIDENTIAL**

CAPTIONED BY **DCS**

FORM NO. **Approved For Release 1999/09/20 : CIA-RDP78-05867A000100280032-4**
SEP 1948 50-53

CAPTION REPORT

CIA PHOTO ACCESSION NO. 125586

LOT NO.

Approved For Release 1999/09/20 : CIA-RDP78-05867A000100280032-4

AREA FILE NO. 33 T

COUNTRY

INDONESIA

PROVINCE

JAVA

28 APRIL 1954

PLACE

DJAKARTA

GEOGRAPHIC COORDINATES

6 10 S

106 49 E

MAP REFERENCE

C

TITLE

DISPLAY OF NATIVE MEDICINE MAN.

DATE OF PICTURE

1951

SOURCE OF PICTURE

25X1C



CLASSIFICATION

CONFIDENTIAL

CAPTIONED BY

DCS

Approved For Release 1999/09/20 : CIA-RDP78-05867A000100280032-4

FORM NO. 100-53
SEP 1948

CAPTION REPORT

CIA (PHOTO ACCESSION NO.) 125587		LOT NO.		DATE	
Approved For Release 1999/09/20 : CIA-RDP78-05867A000100280032-4		5-245		28 APRIL 1954	
AREA (ARS NO.) 53 T	COUNTRY INDONESIA	PROVINCE JAVA	PLACE DJAKARTA		
GEOGRAPHIC COORDINATES 6 10 S 106 49 E		MAP REFERENCE C			
TITLE WILHELMINA INSTITUTE.					
DATE OF PICTURE 1953		SOURCE OF 25X1C			
CLASSIFICATION CONFIDENTIAL					
CAPTIONED BY					
Approved For Release 1999/09/20 : CIA-RDP78-05867A000100280032-4					
FORM NO. 60-53 SEP 1948					
CAPTION REPORT					

CIA (PHOTO ACCESSION NO.)		LOT NO.	
125588		245	
Approved For Release 1999/09/20 : CIA-RDP78-05867A000100280032-4			
AREA	COUNTRY	PROVINCE	DATE
33 T	INDONESIA	JAVA	28 APRIL 1954
GEOGRAPHIC COORDINATES		MAP REFERENCE	PLACE
6 10 S 106 49 E		G	DJAKARTA
TITLE			
MALARIA CONTROL SECTION LABORATORIES			
IN BACK OF WILHELMINA INSTITUTE.			
DATE OF PICTURE	SOURCE OF PICTURE		
1953	25X1C [REDACTED]		
CLASSIFICATION			
CONFIDENTIAL			
CAPTIONED BY			
Approved For Release 1999/09/20 : CIA-RDP78-05867A000100280032-4			
FORM NO. 60-53 SEP 1948			
CAPTION REPORT			

CIA (PHOTO-ACCESSION NO.)		LOT NO.	
125580		G-245	
Approved For Release 1999/09/20 : CIA-RDP78-05867A000100280032-4			
AREA (AIR NO.)	COUNTRY	PROVINCE	DATE
33 T	INDONESIA	JAVA	28 APRIL 1954
GEOGRAPHIC COORDINATES		MAP REFERENCE	PLACE
6 10 S 106 49 E		G	DJAKARTA
TITLE			
PEGANSAAN TIMUR STREET FROM			
WILHELMINA INSTITUTE.			
DATE OF PICTURE	SOURCE OF PHOTO		
1953	25X1C [REDACTED]		
CLASSIFICATION			
CONFIDENTIAL			
CAPTIONED BY			
Approved For Release 1999/09/20 : CIA-RDP78-05867A000100280032-4			
FORM NO. 1			
SEP 1948 60-53			

CAPTION REPORT

CIA (PHOTO ACCESSION NO.) **125590** LOT NO. **247**

Approved For Release 1999/09/20 : CIA-RDP78-05867A000100280032-4

AREA NO. **33 T** COUNTRY **INDONESIA** PROVINCE **JAVA** DATE **28 APRIL 1951** PLACE **DJAKARTA**

GEOGRAPHIC COORDINATES **6 10 S 106 49 E** MAP REFERENCE **C**

TITLE **Old Dutch Fort, Background, used for military supplies.**
PASAR IKAN SECTION.

DATE OF PICTURE **1952** SOURCE OF PICTURE **25X1C**

CLASSIFICATION **CONFIDENTIAL**

CAPTIONED BY **DCS**

Approved For Release 1999/09/20 : CIA-RDP78-05867A000100280032-4

FORM NO. 60-3 SEP 1946

CAPTION REPORT

CIA (PHOTO ACCESSION NO.)		LOT NO.		DATE	
125591		4-23		28 APRIL 1951	
AREA TABS NO. 7	COUNTRY	PROVINC	PLACE		
55 T	INDONESIA	JAVA	DJAKARTA		
GEOGRAPHIC COORDINATES		MAP REFERENCE			
6 10 S 106 49 E		C			
TITLE					
<i>Old Dutch Fort</i> <i>PASAR IKAN SECTION. OLD DUTCH FORT</i> <i>USED FOR MILITARY SUPPLIES.</i>					
DATE OF PICTURE		SOURCE OF PICTURE			
1952		25X1C [REDACTED]			
CLASSIFICATION					
CONFIDENTIAL					
CAPTIONED BY					
DCS					
FORM NO. 1				VERIFIED BY	
Approved For Release 1999/09/20 : CIA-RDP78-05867A000100280032-4					
SEP 1948 60-53					
CAPTION REPORT					

CIA (PHOTO ACCESSION NO.) **1055** **Approved For Release 1999/09/20 : CIA-RDP78-05867A000100280032-4** (LOT NO.) **G-243**

AREA (AMS NO.) **33 T** COUNTRY **INDONESIA** PROVINCE **JAVA** DATE **30 APRIL 1954** PLACE **DJAKARTA** **IRM**

GEOGRAPHIC COORDINATES **6 10 S 106 49 E** MAP REFERENCE **C**

TITLE **PASAR IKAN SECTION FISHING BOATS.**

DATE OF PICTURE **1952** **25X10** **SOU** 

CLASSIFICATION **CONFIDENTIAL**

CAPTIONED BY **DCS** **Approved For Release 1999/09/20 : CIA-RDP78-05867A000100280032-4**

FORM NO. 50-53
SEP 1948

CAPTION REPORT

CIA (PHOTO ACCESSION NO.)		LOT NO.	
125593		6-243	
Approved For Release 1999/09/20 : CIA-RDP78-05867A000100280032-4			
AREA (AMS NO.)	COUNTRY	PROVINCE	PLACE
33 T	INDONESIA	JAVA	DJAKARTA
GEOGRAPHIC COORDINATES		MAP REFERENCE	
6 10 S 106 49 E		C	
TITLE			
PASAR IKAN SECTION. FISH PONDS,			
FOREGROUND. FISHING BOATS, BACKGROUND.			
DATE OF PICTURE	SOURCE		
1952	[REDACTED]		
CLASSIFICATION			
CONFIDENTIAL			
CAPTIONED BY		VERIFIED BY	
DCS			
Approved For Release 1999/09/20 : CIA-RDP78-05867A000100280032-4			
FORM NO. 1 SEP 1948 50-53			
CAPTION REPORT			

CIA (PHOTO ACCESSION NO.)		LOT NO.		DATE	
725584		8-215		28 APRIL 1954	
Approved For Release 1999/09/20 : CIA-RDP78-05867A000100280032-4					
AREA (AMS NO.)	COUNTRY	PROVINCE	PLACE		
33 T	INDONESIA	JAVA	DJAKARTA		
GEOGRAPHIC COORDINATES		MAP REFERENCE			
* 6 10 S 106 49 E		C			
TITLE					
ECKMAN INSTITUTE					
DATE OF PICTURE		SOURCE OF			
1952		25X1C [REDACTED]			
CLASSIFICATION					
CONFIDENTIAL					
CAPTIONED BY		DCS		VERIFIED BY	
Approved For Release 1999/09/20 : CIA-RDP78-05867A000100280032-4					
FORM NO. 60-53 SEP 1948					
CAPTION REPORT					

CIA (PHOTO-ACCESSION NO.) *12558E* LOT NO. *24* Approved For Release 1999/09/20 : CIA-RDP78-05867A000100280032-4
AREA (ANS NO.) *33 T* COUNTRY *INDONESIA* PROVINCE *JAVA* DATE *30 APRIL 1954*

GEOGRAPHIC COORDINATES *6 10 S 106 49 E* MAP REFERENCE *C* PLACE *DJAKARTA (NR)*

TITLE
*INTERIOR OF OLD PORTUGUESE CHURCH
EAST OF CITY.*

DATE OF PICTURE *1952* SOURCE *25X1C*
CLASSIFICATION *CONFIDENTIAL*

CAPTIONED BY *[Signature]*
Approved For Release 1999/09/20 : CIA-RDP78-05867A000100280032-4
FORM NO. 1 SEP 1948 60-53

CAPTION REPORT

CIA (PHOTO-ACCESSION NO.)		LOT NO.	
125500		245	
Approved For Release 1999/09/20 : CIA-RDP78-05867A000100280032-4			
AREA (ANS NO.)	COUNTRY	PROVINCE	DATE
33 T	INDONESIA	JAVA	28 APRIL, 1954
GEOGRAPHIC COORDINATES		MAP REFERENCE	PLACE
6 10 S 106 49 E		C	DJAKARTA
TITLE			
DATE OF PICTURE		SOURCE OF	
1952		25X1C [REDACTED]	
CLASSIFICATION			
CONFIDENTIAL			
CAPTIONED BY			
DCS			
Approved For Release 1999/09/20 : CIA-RDP78-05867A000100280032-4			
FORM NO. 80-53 SEP 1948			
CAPTION REPORT			

CIA (PHOTO ACCESSION NO.)		LOT NO.	
125597		215	
Approved For Release 1999/09/20 : CIA-RDP78-05867A000100280032-4			
AREA (ANS NO.)	COUNTRY	PROVINCE	PLACE
33 T	INDONESIA	JAVA	DJAKARTA
GEOGRAPHIC COORDINATES		MAP REFERENCE	
6 10 S 106 49 E		C	
TITLE			
DATE OF PICTURE	SOURCE OF		
1952	25X1C [REDACTED]		
CLASSIFICATION			
CONFIDENTIAL <i>10/3/80</i>			
CAPTIONED BY			
Approved For Release 1999/09/20 : CIA-RDP78-05867A000100280032-4			
FORM NO. 60-53 SEP 1948			
CAPTION REPORT			

125598 Approved For Release 1999/09/20 : CIA-RDP78-05867A000100280032-4		LOT NO.	000100280032-4
AREA NAME NO. 1 33 T	COUNTRY INDONESIA	PROVINCE JAVA	DATE 28 APRIL 1951
GEOGRAPHIC COORDINATES 8 TO S 106 49 E		MAP REFERENCE C	PLACE DJAKARTA
TITLE WATER WELL, FOREGROUND.			
DATE OF PICTURE 1952	SOURCE OF PICTURE 25X1C [REDACTED]		
CLASSIFICATION CONFIDENTIAL			
CAPTIONED BY DCS [Signature]			
Approved For Release 1999/09/20 : CIA-RDP78-05867A000100280032-4			
FORM NO. 60-53 SEP 1948			
CAPTION REPORT			

CIA (PHOTO ACCESSION NO.) **125590** LOT NO. **25** Approved For Release 1999/09/20 : CIA-RDP78-05867A000100280032-4

AREA PARAM NO. **33 T** COUNTRY **INDONESIA** PROVINCE **JAVA** DATE **28 APRIL 1954** PLACE **DJAKARTA (NR)**

GEOGRAPHIC COORDINATES **6 10 S 106 49 E** MAP REFERENCE **C**

TITLE **IRRIGATION DAM.**

DATE OF PICTURE **1952** SOURCE OF PICTURE **25X1C**

CLASSIFICATION **CONFIDENTIAL** CAPTIONED BY **MSW**

Approved For Release 1999/09/20 : CIA-RDP78-05867A000100280032-4

FORM NO. 80-53 SEP 1948

CAPTION REPORT

CIA (PHOTO ACCESSION NO.)		LOT NO.	
125601		G-213	
Approved For Release 1999/09/20 : CIA-RDP78-05867A000100280032-4			
AREA (AMS NO.)	COUNTRY	PROVINCE	DATE
33 T	INDONESIA	JAVA	28 APRIL 1954
GEOGRAPHIC COORDINATES		PLACE	
6 10 S 106 49 E		DJAKARTA (NR)	
TITLE		MAP REFERENCE	
IRRIGATION DAM.		C	
DATE OF PICTURE		SOURCE OF PICTURE	
1952		25X1C	
CLASSIFICATION			
CONFIDENTIAL			
CAPTIONED BY <i>M/S</i>			
Approved For Release 1999/09/20 : CIA-RDP78-05867A000100280032-4			
FORM NO. 60-53 SEP 1948			
CAPTION REPORT			