


5Y6


Approved For Release 1999/09/20 : CIA-RDP78-05867A000100310034-8

Next 57 Page(s) In Document Exempt

Approved For Release 1999/09/20 : CIA-RDP78-05867A000100310034-8

CIA (PHOTO ACCESSION NO.)		LOT NO.	DATE
138511			11-72
Approved For Release 1999/09/20 : CIA-RDP78-05867A000100310034-8			
AREA	COUNTRY	PROVINCE	PLANT
27N/USSR/N. EUROPEAN RSFSR	Moscow Oblast	Lyubertsy (N)	
GEOGRAPHIC COORDINATES		MAP REFERENCE	
55 40 N 37 54 E		CF N15	
TITLE			
Lyubertsy State Farm.			
DATE OF PICTURE		SOURCE OF PICTURE	
—		25X1A [REDACTED]	
CLASSIFICATION			
C			
CAPTIONED BY		VERIFIED BY	
[Signature]		[Signature]	
FORM NO. 100-53 Approved For Release 1999/09/20 : CIA-RDP78-05867A000100310034-8			
SEP 1948			
CAPTION REPORT			

CIA (PHOTO ACCESSION NO.)		LOT NO.		DATE	
138513		62306A		14 SEP 54	
AREA (APP NO.)		COUNTRY		PROVINCE	
27N/45SR/N.European		RSFSR/Moscow Oblast		Lyubertsy (Alm)	
GEOGRAPHIC COORDINATES		MAP REFERENCE			
55 40N 37 54 E		NIS			
TITLE					
Lyubertsy State Sewage Farm.					
25X1A					
DATE OF PICTURE		SOURCE OF PICTURE			
					
CLASSIFICATION					
C					
CAPTIONED BY			VERIFIED BY		
W. J.		
FORM NO. 60-53					
Approved For Release 1999/09/20 : CIA-RDP78-05867A000100310034-8					
SEP 1948					
CAPTION REPORT					

CIA (PHOTO ACCESSION NO.)		LOT NO.	DATE
138514		6039078	0400500348 54
AREA Approved For Release 1999/09/20 : CIA-RDP78-05867A000400500348		COUNTRY	PROVINCE
29N/USSR/Asiatic RSFSR/Novosibirsk Oblast			NAME
GEOGRAPHIC COORDINATES		MAP REFERENCE	
TITLE			
Novosibirsk Hydroelectric Power Plant under construction about 20 km south of Novosibirsk.			
25X1A			
DATE OF PICTURE	SOURCE OF ACQUISITION		
July 1954			
CLASSIFICATION			
C			
CAPTIONED BY		VERIFIED BY	
1200		SM	
FORM NA Approved For Release 1999/09/20 : CIA-RDP78-05867A000400510034-8			
SEP 1948			
CAPTION REPORT			

CIA (PHOTO ACCESSION NO.)		LOT NO.		DATE	
138515		27N/155R/N. EUROPEAN (RSFSR)		Moscow Oblast	
27N/155R/N. EUROPEAN (RSFSR)		Moscow Oblast		Moscow	
GEOGRAPHIC COORDINATES		55 45 N 37 35 E		MAP REFERENCE	
TITLE		C-File			
		Cable plant. Insulating machine.			
DATE OF PICTURE		25X1A			
July 1954		SOURCE			
CLASSIFICATION		c			
CAPTIONED BY		VERIFIED BY			
FORM NO. 100-53		Approved For Release 1999/09/20 : CIA-RDP78-05867A000100034-8			
SEP 1948		CAPTION REPORT			

CIA (PHOTO ACCESSION NO.)		LOT NO.		DATE	
138516		2826A		1954	
AREA (ANS NO.)		COUNTRY		PROVINCE	
27/1/55R/N		USSR/RSFSR		Moscow Oblast	
GEOGRAPHIC COORDINATES		MAP REFERENCE		PLACE	
55 45N 37 35 E		C-File		Moscow	
TITLE					
All Union Kolkhoz Square. All Union Agricultural Exhibition OPENING.					
DATE OF PICTURE					
Aug 1954		SOURCE OF			
CLASSIFICATION					
C					
CAPTIONED BY			VERIFIED BY		
[Signature]			[Signature]		
FORM NO. 104 SEP 1948 ED. 23					
Approved For Release 1999/09/20 : CIA-RDP78-05867A000100310034-8					
CAPTION REPORT					

CIA PHOTO ACCESSION NO. 1

138517

LOT NO.

DATE

AREA MAP NO. 22N/155R/1E Approved For Release 1999/09/20 : CIA-RDP78-05867A000100310034-8 ✓

COUNTRY EUROPEAN RSFSR PROVINCE Moscow Oblast PLACE Moscow

GEOGRAPHIC COORDINATES 55 45 N 37 35 E MAP REFERENCE C-File

TITLE Moscow Auto Spare Parts Plant, Piston department.

25X1A

DATE OF PICTURE

1951 or 52

SOURCE

CLASSIFICATION

C

CAPTIONED BY

VERIFIED BY

Approved For Release 1999/09/20 : CIA-RDP78-05867A000100310034-8

FORM NO. 100-53 SEP 1948

CAPTION REPORT

CIA (PHOTO ACCESSION NO.)		LOT NO.	DATE
138518		620-2326A	1951-854
AREA (INS NO.)	COUNTRY	PROVINCE	PLACE
27N/ISSR/N/EUROPEAN R/SFSR	Moscow Oblast	Moscow	
GEOGRAPHIC COORDINATES		MAP REFERENCE	
55 45 N 37 35 E		C-File	
TITLE			
Krasny Proletary Plant, Metal cutting.			
MACHINE TOOL			
DATE OF PICTURE		25X1A	
Oct 1951		[REDACTED]	
CLASSIFICATION			
C			
CAPTIONED BY		VERIFIED BY	
[REDACTED]		[REDACTED]	
Approved For Release 1999/09/20 : CIA-RDP78-05867A00010034-8			
FORM NO. 1 SEP 1948 80-53			

6114

CIA (PHOTO ACCESSION NO.)		LOT NO.		DATE	
138519		6-23-54		A000100310034-8	
AREA APPROVED FOR RELEASE 1999/09/20 : CIA-RDP78-05867A000100310034-8		COUNTRY	PROVINCE	PLACE	
29N/USSR/ASIATIC RSFSR/Altay Krai		Rubtsovsk		C	
GEOGRAPHIC COORDINATES		MAP REFERENCE			
51 31 N 81 14 E		C-File			
TITLE					
KALININ Tractor Plant. "DT-54" tractors.					
DATE OF PICTURE		SOURCE OF			
July 1954		25X1A			
CLASSIFICATION					
C					
CAPTIONED BY			VERIFIED BY		
Wan			M		
FORM NO. Approved For Release 1999/09/20 : CIA-RDP78-05867A000100310034-8					
SEP 1948					
CAPTION REPORT					

CIA (PHOTO ACCESSION NO.)		LOT NO.	DATE
138524		23-BUB78-05867A000100310034-8	Sept 54 ✓
AREA (ANS NO.)	COUNTRY	PROVINCE	PLACE
27N/	USSR/N. EUROPEAN (SFSR)	BYRANSK Oblast	BYRANSK
GEOGRAPHIC COORDINATES		REFERENCE	
53 15N 34 20E		C-File	
TITLE			
Road machinery plant.			
25X1A			
DATE OF PICTURE	SOURCE OF		
	[REDACTED]		
CLASSIFICATION			
C			
CAPTIONED BY		VERIFIED BY	
Approved For Release 1999/09/20 : CIA-RDP78-05867A000100310034-8		[Signature]	
FORM NO.	SEP 1948 60-53		
CAPTION REPORT			

CIA PHOTO ACCESSION NO. 1 138521		LOT NO.	DATE
AREA Approved For Release 1999/09/20 : CIA-RDP78-05867A000100034-8		COUNTRY	PROVINCE
GEOGRAPHIC COORDINATES 37N/155R/N. EUROPEAN (RSFSR) Voronezh Oblast/ Voronezh (No)		MAP REFERENCE	PLACE
51 38N 39 12E		C-File	
TITLE Voronezh Plant Plant breeding station.			
DATE OF PICTURE July 1954		SOURCE 25X1A	
CLASSIFICATION C			
CAPTIONED BY Ward		VERIFIED BY RM	
FORM Approved For Release 1999/09/20 : CIA-RDP78-05867A000100034-8			
SEP 1948 80-53			
CAPTION REPORT			

CIA (PHOTO ACCESSION NO.)		LOT NO.		DATE	
138522		6-28-54		A000100310034-B	
AREA Approved For Release 1999/09/20 : CIA-RDP78-05867A000100310034-B		COUNTRY		PROVINCE	
11N		USSR		ARMENIAN SSR	
GEOGRAPHIC COORDINATES		PLACE		MAP REFERENCE	
40 11N 44 30 E		YEREVAN		C-File	
TITLE					
Yerevan Electrical Engineering Plant. Portable electric power plants.					
DATE OF PICTURE		SOURCE			
Aug 1954		[REDACTED]			
CLASSIFICATION					
C					
CAPTIONED BY			VERIFIED BY		
[Signature]			[Signature]		
FORM Approved For Release 1999/09/20 : CIA-RDP78-05867A000100310034-8					
SEP 1948 50-55					
CAPTION REPORT					

46 ✓

CIA (PHOTO ACCESSION NO.) 138523 LOT NO. DATE

AREA Approved For Release 1999/09/20 : CIA-RDP78-05867A000100310021-8

COUNTRY 27N/USSR/N. European RSFSR/Moscow Oblast PROVINCE PLACE Moscow

GEOGRAPHIC COORDINATES 55 45N 37 35 E MAP REFERENCE C-File

TITLE KAGANOVICH First State Ball-Bearing Plant, Automatic turning shop.

DATE OF PICTURE 25X1A Oct 1950 SOURCE OF

CLASSIFICATION C

CAPTIONED BY VERIFIED BY

FORM Approved For Release 1999/09/20 : CIA-RDP78-05867A000100310021-8 SEP 1943

CAPTION REPORT

CIA (PHOTO ACCESSION NO.)		LOT NO.		DATE	
138524		602321A		A000100310034-8	
AREA - Approved For Release 1999/09/20 : CIA-RDP78-05867A000100310034-8					
COUNTRY		PROVINCE		PLACE	
USSR / N. European R.S.F.S.R.		Moscow Oblast		Moscow	
GEOGRAPHIC COORDINATES				MAP REFERENCE	
55 45 N 37 35 E				C-File	
TITLE					
Kaganovich First State Ball-Bearing Plant.					
25X1A					
DATE OF PICTURE		SOURCE			
Sept 1951		[REDACTED]			
CLASSIFICATION					
C					
CAPTIONED BY			VERIFIED BY		
Wan			[Signature]		
FORM NO. Approved For Release 1999/09/20 : CIA-RDP78-05867A000100310034-8					
SEP 1948					
CAPTION REPORT					

CIA (PHOTO ACCESSION NO.) 138525 LOT NO. DATE 14 Sept 54

AREA Approved For Release 1999/09/20 : CIA-RDP78-05867A000100310034-8

COUNTRY USSR PROVINCE UKRAINIAN SSR PLACE Melitopol

GEOGRAPHIC COORDINATES 46 50N 35 22E MAP REFERENCE ~~115~~ N15

TITLE Compressor-pump plant

25X1A


DATE OF PICTURE Sept 1951 SOURCE OF 

CLASSIFICATION Austin

CAPTIONED BY Wau VERIFIED BY 

FORM NO. Approved For Release 1999/09/20 : CIA-RDP78-05867A000100310034-8

CAPTION REPORT




CIA (PHOTO ACCESSION NO.)		LOT NO.		DATE	
138526		6		1981-54	
AREA APPROVED FOR RELEASE 1999/09/20 : CIA-RDP78-05867A000100030034-8		COUNTRY		PROVINCE	
4N		USSR		UKRAINIAN SSR	
GEOGRAPHIC COORDINATES		PLACE		MAP REFERENCE	
50 00N 36 15 E		KHARKOV		C-File	
TITLE					
Molotov Machine Tool Building Plant. Grinder.					
Cancelled. See 96032					
25X1A					
DATE OF PICTURE					
CLASSIFICATION					
CAPTIONED BY			VERIFIED BY		
WJW			M		
FORM NO. 100-53 Approved For Release 1999/09/20 : CIA-RDP78-05867A000100030034-8					
SEP 1948					
CAPTION REPORT					

CIA (PHOTO ACCESSION NO.)		LOT NO.	DATE
138527		602326A	14 09 54
AREA - Approved For Release 1999/09/20 : CIA-RDP78-05867A000100310034-8		COUNTRY	PROVINCE
4N		USSR	UKRAINIAN SSR
GEOGRAPHIC COORDINATES		PLACE	
46 29N 30 44 E		Odessa	
TITLE		MAP REFERENCE	
Radial Drilling Machine Plant. Assembly shop.		C-File	
DATE OF PICTURE		SOURCE	
25X1A		[REDACTED]	
CLASSIFICATION			
C			
CAPTIONED BY		VERIFIED BY	
[Signature]		[Signature]	
FORM NO. Approved For Release 1999/09/20 : CIA-RDP78-05867A000100310034-8			
SEP 1948			
CAPTION REPORT			

9116

CIA (PHOTO ACCESSION NO.) 138528		LOT NO. 3260A	DATE 11 Sept 54
Approved For Release 1999/09/20 : CIA-RDP78-05867A000100310034-8			✓
AREA (ANS NO.) 4N	COUNTRY USSR	PROVINCE LITHUANIAN SSR	PLACE Zhdanov
GEOGRAPHIC COORDINATES 48 09 N 38 16 E		MAP REFERENCE C-File	
TITLE Metallurgical Metallurgical School, Laboratory. AUTOMATIC AUTOGENIOUS WELDING APPARATUS.			
25X1A			
DATE OF PICTURE	SOURCE		
	[REDACTED]		
CLASSIFICATION C			
CAPTIONED BY		VERIFIED BY	
Approved For Release 1999/09/20 : CIA-RDP78-05867A000100310034-8			
FORM NO. 60-55 SEP 1948			
CAPTION REPORT			

CIA (PHOTO ACCESSION NO.) 38538		LOT NO. G 20326	DATE 09/05/54
Approved For Release 1999/09/20 : CIA-RDP78-05867A000100810034-8 ✓			
AREA (ANS NO.) 4N	COUNTRY USSR	PROVINCE UKRAINIAN SSR	PLACE Kiev
GEOGRAPHIC COORDINATES 50 27N 30 32E		MAP REFERENCE C-File	
TITLE ROMA Luxembourg Knitting Mills.			
25X1A			
DATE OF PICTURE	SOURCE		
	[REDACTED]		
CLASSIFICATION C			
CAPTIONED BY		VERIFIED BY	
Approved For Release 1999/09/20 : CIA-RDP78-05867A000100810034-8		[Signature]	
FORM NO. 80-53 SEP 1948			
CAPTION REPORT			

CIA (PHOTO ACCESSION NO.)		LOT NO.	DATE
138531		602326	100310034-854
Approved For Release 1999/09/20 : CIA-RDP78-05867A000100310034-8			
AREA (ANS NO.)	COUNTRY	PROVINCE	PLACE
4N	USSR	UKRAINIAN SSR	Kharkov
GEOGRAPHIC COORDINATES		MAP REFERENCE	
50 00N 36 15 E		C-File	
TITLE			
Machine that produces 50,000 cigarettes per hour. Built by Precision Machinery Works.			
25X1A			
DATE OF PICTURE	SOURCE		
March 1941			
CLASSIFICATION			
C			
CAPTIONED BY		VERIFIED BY	
			
Approved For Release 1999/09/20 : CIA-RDP78-05867A000100310034-8			
FORM NO. 60-57 SEP 1948			
CAPTION REPORT			

CIA (PHOTO ACCESSION NO.) 138532 LOT NO. DATE 173

AREA Approved For Release 1999/09/20 : CIA-RDP78-05867A000700310034-8 2326A 27 Sept 54 C

COUNTRY USSR PROVINCE UKRAINIAN SSR PLACE KAKHOVKA

GEOGRAPHIC COORDINATES 46 48 N 33 29 E MAP REFERENCE C-File

TITLE NAVIGATION lock UNDER construction. Welding

Metal Reinforcement.

Cancelled. See 135332

25X1A


DATE OF PICTURE MAY 1953 SOURCE OF

CLASSIFICATION C



CAPTIONED BY VERIFIED BY


FORM NO. 86-53 Approved For Release 1999/09/20 : CIA-RDP78-05867A000700310034-8 SEP 1948

CAPTION REPORT

CIA (PHOTO ACCESSION NO.) 138534		LOT NO.	DATE
Approved For Release 1999/09/20 : CIA-RDP78-05867A000100310034-8		2876A	16 Sept 58
AREA (ANS NO.)	COUNTRY	PROVINCE	PLACE
27N/SSR/N. EUROPEAN	RSFSR	Moscow Oblast	Moscow
GEOGRAPHIC COORDINATES		MAP REFERENCE	
55 45 N 37 35 E		C-File	
TITLE Rostokino Rostokino Building Machinery Plant.			
25X1A			
DATE OF PICTURE	SOURCE OF		
			
CLASSIFICATION C			
CAPTIONED BY W. J. [Signature]		VERIFIED BY [Signature]	
Approved For Release 1999/09/20 : CIA-RDP78-05867A000100310034-8			
FORM NO. 60-53 SEP 1948			
CAPTION REPORT			

CIA (PHOTO ACCESSION NO.) 13535		LOT NO.	DATE
Approved For Release 1999/09/20 : CIA-RDP78-05867A0001003484			
AREA (ANS NO.) 5N	COUNTRY USSR	PROVINCE Belorussian SSR	PLACE Minsk
GEOGRAPHIC COORDINATES 53 50 N 27 35 E		MAP REFERENCE C-File	
TITLE Kruglaya Square, Food store in new building.			
Cancelled, see 135359			
25X1A			
DATE OF PICTURE July 53	SOURCE OF		
CLASSIFICATION			
CAPTIONED BY <i>[Signature]</i>		VERIFIED BY <i>[Signature]</i>	
Approved For Release 1999/09/20 : CIA-RDP78-05867A0001003484			
FORM NO. 60-53 SEP 1948			
CAPTION REPORT			

CIA (PHOTO ACCESSION NO.)		LOT NO.	DATE
Approved For Release 1999/09/20 : CIA-RDP78-05867A000100310034-8		25X1A	100310034-8 54 ✓
AREA (ANS NO.)	COUNTRY	PROVINCE	PLANT
34 N	USSR	Moldavian SSR	Dubossary
GEOGRAPHIC COORDINATES		MAP REFERENCE	
47 16N 29 08E		NIS	
TITLE			
Hydroelectric Power Plant under construction.			
25X1A			
DATE OF PICTURE	SOURCE OF		
Aug 1954			
CLASSIFICATION			
CAPTIONED BY		VERIFIED BY	
Approved For Release 1999/09/20 : CIA-RDP78-05867A000100310034-8			
FORM NO. 80-53 SEP 1948		CAPTION REPORT	

CIA (PHOTO ACCESSION NO.)		LOT NO.	DATE
Approved For Release 1999/09/20 : CIA-RDP78-05867A000100310034-8		020267A	093154
AREA (ANS NO.)	COUNTRY	PROVINCE	PLACE
34N	USSR	Moldavian SSR	Tiraspol
GEOGRAPHIC COORDINATES		MAP REFERENCE	
46 SON 29 36E		C-File	
TITLE			
Tiraspol Mechanical Works. Turner.			
DATE OF PICTURE	SOURCE		
Oct 1949	25X1A 		
CLASSIFICATION			
CAPTIONED BY		VERIFIED BY	
Approved For Release 1999/09/20 : CIA-RDP78-05867A000100310034-8		M	
FORM NO. 60-53 SEP 1948			
CAPTION REPORT			

CIA (PHOTO ACCESSION NO.)

138539

LOT NO.

DATE

Approved For Release 1999/09/20 : CIA-RDP78-05867A000100310034-8

3/A

COUNTRY

USSR

PROVINCE

GeORGIAN SSR

PLACE

Chakvi (Nr) C

GEOGRAPHIC COORDINATES

41 44 N 41 44 E

MAP REFERENCE

C-File

TITLE

LENIN State Tea Farm.

25X1A

DATE OF PICTURE

May 51

SOURCE OF



CLASSIFICATION

C

CAPTIONED BY

[Signature]

VERIFIED BY

[Signature]

Approved For Release 1999/09/20 : CIA-RDP78-05867A000100310034-8

FORM NO. 60, 53
SEP 1948

CAPTION REPORT

CIA (PHOTO ACCESSION NO.)		LOT NO.	DATE
138540		60-2326A	10 Sept 54
AREA Approved For Release 1999/09/20 : CIA-RDP78-05867A000100310034-8		COUNTRY	PROVINCE
31N		USSR	Georgian SSR
GEOGRAPHIC COORDINATES		MAP REFERENCE	PLACE
41 44 N 41 44 E			Chakvi (Nr) ✓
TITLE		C-File	
Tea plantation.			
DATE OF PICTURE		SOURCE OF	
		[REDACTED]	
CLASSIFICATION		25X1A	
CAPTIONED BY		VERIFIED BY	
[Signature]		[Signature]	
FORM NO. 100-57		Approved For Release 1999/09/20 : CIA-RDP78-05867A000100310034-8	
SEP 1948		CAPTION REPORT	

CIA (PHOTO ACCESSION NO.) 138541		LOT NO.	DATE
Approved For Release 1999/09/20 : CIA-RDP78-05867A000400670034-8		APR 73	SEP 54
AREA (TMS NO.) 31 N	COUNTRY USSR	PROVINCE GEORGIAN SSR	PLACE CHAKVI (NR)
GEOGRAPHIC COORDINATES 41 44N 41 44E		MAP REFERENCE C-File	
TITLE State tea farm.			
DATE OF PICTURE Nov 1947		SOURCE OF PICTURE 25X1A	
CLASSIFICATION C			
CAPTIONED BY WGP		VERIFIED BY	
Approved For Release 1999/09/20 : CIA-RDP78-05867A000400670034-8			
FORM NO. 60-53 SEP 1948			
CAPTION REPORT			

GIA (PHOTO ACCESSION NO.) 138542		LOT NO.	DATE
Approved For Release 1999/09/20 : CIA-RDP78-05867A000100030034-8			7308154
AREA (ANS NO.)	COUNTRY	PROVINCE	PLACE
17N/LXSR/N.EUROPEAN	(RSFSR)	Leningrad Oblast	Leningrad
GEOGRAPHIC COORDINATES		MAP REFERENCE	
59 35 N 30 15 E		C-File	
TITLE			
Assembling turbine in Engels Machine-Building Plant			
DATE OF PICTURE		SOURCE	
Sept 51		[REDACTED]	
CLASSIFICATION			
C			
CAPTIONED BY		VERIFIED BY	
[Signature]		[Signature]	
Approved For Release 1999/09/20 : CIA-RDP78-05867A000100030034-8			
FORM NO. 60-57 SEP 1948			
CAPTION REPORT			

CIA PHOTO ACCESSION NO. 1		LOT NO.	DATE
138543			
Approved For Release 1999/09/20 : CIA-RDP78-05867A000100348			
AREA AND NO.	COUNTRY	PROVINCE	PLACE
17N/155R	USSR	LENINGRAD OBLAST	LENINGRAD
GEOGRAPHIC COORDINATES		MAP REFERENCE	
59 55N 30 15 E		C-File	
TITLE			
MACHINING ROTOR OF TURBO-GENERATOR AT "ELEKTROSILA" PLANT.			
DATE OF PICTURE		SOURCE	
Nov 1947		25X1A	
CLASSIFICATION			
C			
CAPTIONED BY		VERIFIED BY	
war			
FORM NO. 10034-8			
Approved For Release 1999/09/20 : CIA-RDP78-05867A000100348			
SEP 1948			
CAPTION REPORT			

CIA (PHOTO ACCESSION NO.) 138544		LOT NO.	DATE
AREA NO. 1		COUNTRY	PROVINCE
GEOGRAPHIC COORDINATES		PLACE	
TITLE		MAP REFERENCE	
DATE OF PICTURE		SOURCE	
CLASSIFICATION		CAPTIONED BY	
FORM NO.		VERIFIED BY	
SEP 1948		FORM NO.	

Approved For Release 1999/09/20 : CIA-RDP78-05867A000100340034-8

62-213087A

17N/USSR/NEUROPEAN RSFSR Leningrad Oblast Leningrad

59 55 N 30 15 E C-File

Skorokhod Shoe Factory.

25X1A

Sept 1951

C

14200

Approved For Release 1999/09/20 : CIA-RDP78-05867A000100340034-8

SEP 1948

CAPTION REPORT

CIA (PHOTO ACCESSION NO.) LOT NO. DATE 10''

Approved For Release 1999/09/20 : CIA-RDP78-05867A000100310034-8
AREA (FRAME NO.) 138515 COUNTRY USSR PROVINCE N. European RSFSR PLACE Leningrad

GEOGRAPHIC COORDINATES 59 55N 30 15 E SAR REFERENCE C-File

TITLE SPRING BAZAAR.

25X1A

DATE OF PICTURE

SOURCE [REDACTED]

CLASSIFICATION

CAPTIONED BY [Signature]

VERIFIED BY [Signature]

Approved For Release 1999/09/20 : CIA-RDP78-05867A000100310034-8

FORM NO. 80-53 SEP 1948

CAPTION REPORT

CIA (PHOTO ACCESSION NO.) 28546		LOT NO. G-2376A		DATE 10 Sept 54	
Approved For Release 1999/09/20 : CIA-RDP78-05867A000100310008					
AREA (AMS NO.) 17N/ISSR/NEUROPEAN		COUNTRY RSFSR		PROVINCE Leningrad Oblast	
GEOGRAPHIC COORDINATES 59 55 N 30 15 E		PLACE LENINGRAD			
TITLE Spring Bazaar.		MAP REFERENCE C-File			
25X1A					
DATE OF PICTURE		[REDACTED]			
CLASSIFICATION C					
CAPTIONED BY			VERIFIED BY		
Approved For Release 1999/09/20 : CIA-RDP78-05867A000100310034-8					
FORM NO. 60-55 SEP 1948					
CAPTION REPORT					

CIA (PHOTO ACCESSION NO.) 138547		LOT NO.		DATE	
AREA (RMS NO.) 17N/USSR/N. EUROPEAN RSFSR		COUNTRY		PROVINCE	
GEOGRAPHIC COORDINATES 59 55 N 30 15 E		PROVINCE Leningrad Oblast		PLACE Leningrad	
TITLE Spring Bazaar.		REFERENCE C-File		031003/54 ✓	
25X1A					
DATE OF PICTURE	SOURCE				
CLASSIFICATION C					
CAPTIONED BY	VERIFIED BY		FORM NO.		
Approved For Release 1999/09/20 : CIA-RDP78-05867A000100370014-8		FORM NO. 60-53			FORM NO. 60-53
CAPTION REPORT					

CIA (PHOTO ACCESSION NO.) LOT NO. DATE

138548 Approved For Release 1999/09/20 : CIA-RDP78-05867A000100310034-8 70 Sept 54 C

AREA (IMS NO.) COUNTRY PROVINCE PLANT
19N / USSR / Asiatic RSFSR / Sverdlovsk Oblast Sverdlovsk

GEOGRAPHIC COORDINATES MAP REFERENCE
56 50 N 60 38 E C-File

TITLE
Urals Heavy Machinery Plant. Gear cutting machine.

25X1A

DATE OF PICTURE SOURCE OF
Oct 1949

CLASSIFICATION
e

CAPTIONED BY VERIFIED BY
Approved For Release 1999/09/20 : CIA-RDP78-05867A000100310034-8

FORM NO. 60-53
SEP 1948

CAPTION REPORT

CIA (PHOTO ACCESSION NO.) LOT NO. DATE

138549 Approved For Release 1999/09/20 : CIA-RDP78-05867A000100100348-54 C

AREA (AMS NO.) COUNTRY PROVINCE PLACE
19N/USSR/ASIATIC RSFSR/Sverdlovsk Oblast Sverdlovsk

GEOGRAPHIC COORDINATES MAP REFERENCE
56 50N 60 38 E C-File

TITLE
1) rals Heavy Machinery Works. Gear cutting.




25X1A

DATE OF PICTURE SOURCE

CLASSIFICATION C

CAPTIONED BY VERIFIED BY
Approved For Release 1999/09/20 : CIA-RDP78-05867A000100100348-8

FORM NO. 60-55 SEP 1948 CAPTION REPORT

CIA (PHOTO ACCESSION NO.)		LOT NO.	DATE
138550			
Approved For Release 1999/09/20 : CIA-RDP78-05867A000100310034-8			
AREA (AMS NO.)	COUNTRY	PROVINCE	PLAC
AN/SSR/Asiatic	RSFSR/Sverdlovsk Oblast		Sverdlovsk
GEOGRAPHIC COORDINATES		MAP REFERENCE	
5650 N 6038 E		C-File	
TITLE			
Locals Heavy Machine Plant, Gear Making			
25X1A			
DATE OF PICTURE	SOURCE		
			
CLASSIFICATION			
C			
CAPTIONED BY		VERIFIED BY	
			
Approved For Release 1999/09/20 : CIA-RDP78-05867A000100310034-8			
FORM NO. 60-53 SEP 1948			
CAPTION REPORT			

CIA (PHOTO ACCESSION NO.)		LOT NO.		DATE	
138551		21A-RDP78-05867A000100310034-8		200310034-8	
AREA AND NO.	COUNTRY	PROVINCE	PLACE		
19N/USSR/ASIATIC	RSFSR	Sverdlovsk Oblast	Sverdlovsk		
GEOGRAPHIC COORDINATES		MAP REFERENCE			
56 50 N 60 38 E		C-File			
TITLE					
Model of walking dragline in Urals Heavy Machinery Works.					
25X1A					
DATE OF PICTURE	SOURCE				
	[REDACTED]				
CLASSIFICATION					
C					
CAPTIONED BY			VERIFIED BY		
W. J. [Signature]			[Signature]		
FORM NO. 80-53 Approved For Release 1999/09/20 : CIA-RDP78-05867A000100310034-8					
SEP 1948					
CAPTION REPORT					

CIA (PHOTO ACCESSION NO.)		LOT NO.		DATE	
38552				10 Sept 54	
Approved For Release 1999/09/20 : CIA-RDP78-05867A00010034-8					
AREA (AMS NO.)	COUNTRY	PROVINCE	PLACE		
28N/1SSR	S. EUROPEAN RSPSR	Stalingrad Oblast	Stalingrad		
GEOGRAPHIC COORDINATES		MAP REFERENCE			
48°45'N 44°25'E		C-File			
TITLE					
Dzerzhinsky Tractor Plant. Cutting tool department					
25X1A					
DATE OF PICTURE		SOURCE			
1952 or 53		[REDACTED]			
CLASSIFICATION					
e					
CAPTIONED BY			VERIFIED BY		
[Signature]			[Signature]		
Approved For Release 1999/09/20 : CIA-RDP78-05867A00010034-8					
FORM NO. 60-55 SEP 1948					
CAPTION REPORT					

CIA (PHOTO ACCESSION NO.)		LOT NO.	DATE
138553		2326A	10 30 54
Approved For Release 1999/09/20 : CIA-RDP78-05867A000100310034-8			
AREA (AMS NO.)	COUNTRY	PROVINCE	PLACE
28N/115SR/S. EUROPEAN	RSFSR	Stalingrad Oblast	Stalingrad
GEOGRAPHIC COORDINATES		MAP REFERENCE	
48 45N 44 25 E		C-File	
TITLE			
Dzerzhinsky Tractor Plant. Cutting tool department.			
DATE OF PICTURE		25X1A	
1951 or 52		[REDACTED]	
CLASSIFICATION			
e			
CAPTIONED BY		VERIFIED BY	
Wan		[REDACTED]	
FORM 100-53 Approved For Release 1999/09/20 : CIA-RDP78-05867A000100310034-8			
SEP 1946			
CAPTION REPORT			