

CIA (PHOTO ACCESSION NO.)		LOT NO.	DATE
146135		69102432	25867 Nov 10 1953
AREA (LAND)	COUNTRY	PROVINCE	PLACE
214M	GERMANY	Brandenburg	Fierstenwalde
GEOGRAPHIC COORDINATES		MAP REFERENCE	
52 21 N 14 09 E		C-File	
TITLE			
Repatriation CAMP for GERMAN prisoners of WAR.			
DATE OF PICTURE		SOI	
1953		[REDACTED]	
CLASSIFICATION			
[S] OOO			
CAPTIONED BY		VERIFIED BY	
[Signature]			
FORM NO. 100-13			
Approved For Release 1999/09/20 : CIA-RDP78-05867A000100330032-8			
SEP 1948			
CAPTION REPORT			

CIA (PHOTO ACCESSION NO.)		LOT NO.	DATE
146136			
AREA	APPROVED FOR RELEASE 1999/08/20	CIA-RDP78-02867A000100330032-8	
2255 M	POLAND	WARSAW	WARSAW
GEOGRAPHIC COORDINATES		PROVINCE	PLACE
52 15 N 21 00 E			
TITLE		MAP REFERENCE	
PALACE OF SCIENCE UNDER CONSTRUCTION.		C-File	
STATINTL			
DATE OF PICTURE	SOURCE		
1953	[REDACTED]		
CLASSIFICATION	[REDACTED]		
CAPTIONED BY	VERIFIED BY		
[REDACTED]	[REDACTED]		
FORM NO. 60-53	APPROVED FOR RELEASE 1999/08/20 : CIA-RDP78-05867A000100330032-8		
SEP 1948	CAPTION REPORT		

CIA (PHOTO ACCESSION NO.)		LOT NO.	DATE
146137		38	1953
AREA AND NO.	COUNTRY	PROVINCE	PLACE
724 M	GERMANY	Sachsen	Leipzig
GEOGRAPHIC COORDINATES		MAP REFERENCE	
51 18 N 12 20 E		C-File	
TITLE			
"Reklam" publishing house.			
DATE OF PICTURE		SOURCE OF PICTURE	
1953		[REDACTED]	
CLASSIFICATION			
[S] OUC			
CAPTIONED BY		VERIFIED BY	
Ward			
FORM NO. 80-53			
Approved For Release 1999/09/20 : CIA-RDP78-05867A000100330032-8			
SEP 1946			
CAPTION REPORT			

Approved For Release 1999/09/20 : CIA-RDP78-05867A000100330032-8



CIA (PHOTO ACCESSION NO.)		LOT NO.	DATE
146138			
Approved For Release 1999/09/20 : CIA-RDP78-05867A000100330032-8			
AREA	COUNTRY	PROVINCE	PLACE
214M	GERMANY	Brandenburg	Potsdam
GEOGRAPHIC COORDINATES		MAP REFERENCE	
52 24N 13 04E		e-File	
TITLE			
Machine for making dental instruments at "Dentaltechnik"			
DATE OF PICTURE		SOURCE	
A 54		STATINTL [REDACTED]	
CLASSIFICATION			
[S] OOO			
CAPTIONED BY		VERIFIED BY	
[Signature]		[Signature]	
Approved For Release 1999/09/20 : CIA-RDP78-05867A000100330032-8			
FORM NO. 100-53 SEP 1948			
CAPTION REPORT			

CIA (PHOTO ACCESSION NO.)		LOT NO.	DATE
146139			
Approved For Release 1999/09/20 : CIA-RDP78-05867A000100330032-8			
AREA	COUNTRY	PROVINCE	PLACE
514 M	GERMANY	Sachsen-Anhalt	Calbe
GEOGRAPHIC COORDINATES		MAP REFERENCE	
51 54 N 11 46 E		<del>SEE</del> NIS	
TITLE			
Steam electric power plant.			
DATE OF PICTURE		STATINTI	
1953		[REDACTED]	
CLASSIFICATION			
T51000			
CAPTIONED BY		VERIFIED BY	
WWD			
Approved For Release 1999/09/20 : CIA-RDP78-05867A000100330032-8			
FORM NO. 80-55 SEP 1948			
CAPTION REPORT			

CIA IPHOTO ACCESSION NO. 1 <b>146140</b>		LOT NO.	DATE
Approved For Release 1999/09/20 : CIA-RDP78-05867A000100330032-8			
AREA (L.A.S.) <b>729M</b>	COUNTRY <b>GERMANY</b>	PROVINCE <b>Sachsen</b>	PLACE <b>RIESA</b>
GEOGRAPHIC COORDINATES <b>51 18 N 13 18 E</b>		MAP REFERENCE <b>C-file</b>	
TITLE <b>Tire factory.</b>			
DATE OF PICTURE <b>1954</b>		SOURCE OF ACQUISITION <b>STATINTI</b>	
CLASSIFICATION <b>[S] OVO</b>			
CAPTIONED BY <b>WJP</b>		VERIFIED BY	
Approved For Release 1999/09/20 : CIA-RDP78-05867A000100330032-8			
FORM NO. 1041 SEP 1948			
CAPTION REPORT			

CIA (PHOTO ACCESSION NO.) 145141		LOT NO.		DATE	
Approved For Release 1999/09/20 : CIA-RDP78-05867A000100330032-8					
AREA FILE NO. 724 M	COUNTRY GERMANY	PROVINCE SACHSEN	PLACE Riesa		
GEOGRAPHIC COORDINATES 51 18'N 13 18' E			MAP REFERENCE C-File		
TITLE Tire factory.					
DATE OF PICTURE 1954					
SOURCE [REDACTED]					
CLASSIFICATION [REDACTED]					
CAPTIONED BY			VERIFIED BY		
Approved For Release 1999/09/20 : CIA-RDP78-05867A000100330032-8					
FORM NO. 80-57 SEP 1948					
CAPTION REPORT					

STATINTL

CIA PHOTO ACCESSION NO. 1 <b>146142</b>		LOT NO. <b>68-26-37</b>	DATE <b>DEC 2 1954</b>
AREA 1 <b>314M</b>	COUNTRY <b>GERMANY</b>	PROVINCE <b>SACHSEN-ANHALT</b>	PLACE <b>MUECHLEN</b>
GEOGRAPHIC COORDINATES <b>51:18N 11:49E</b>		MAP REFERENCE <b>NIS</b>	
TITLE  <b>Open pit lignite mine.</b>			
DATE OF PICTURE <b>1953</b>	STATINTL 		
CLASSIFICATION <b>OUO</b>			
CAPTIONED BY <b>LPH</b>		VERIFIED BY 	
FORM NO. 100-53 SEP 1948			
Approved For Release 1999/09/20 : CIA-RDP78-05867A000100330032-8 CAPTION REPORT			



CIA (PHOTO ACCESSION NO.)		LOT NO.	DATE
145143		6-2633	
AREA	APPROVED FOR RELEASE 1999/09/20	CIA-RDP78-05867A000100330032-8	
514M	GERMANY	PROVINCE	PLACE
		SACHSEN-ANHALT	MUECHLEN
GEOGRAPHIC COORDINATES		MAP REFERENCE	
51:18N 11:49E		NIS	
TITLE			
DATE OF PICTURE		STATINTL	
1953		SECRET OF INTELLIGENCE	
CLASSIFICATION			
OUO			
CAPTIONED BY		VERIFIED BY	
UPH			
FORM NO. 68-53		APPROVED FOR RELEASE 1999/09/20 : CIA-RDP78-05867A000100330032-8	
SEP 1948		CAPTION REPORT	

CIA (PHOTO ACCESSION NO.) 140144		LOT NO. 602632	DATE DEC 2 1951
Approved For Release 1999/09/20 : CIA-RDP78-05867A000100330032-8 ✓		CIA-RDP78-05867A000100330032-8 ✓	
AREA 724M	COUNTRY GERMANY	PROVINCE SACHSEN	PLACE NIEDERSEDLITZ
GEOGRAPHIC COORDINATES 51:00N 13:49E		MAP REFERENCE N18	
TITLE [GDR] Probable Sachsen-Werk Electric Meter Plant			
DATE OF PICTURE 1953	STATINTL [REDACTED]		
CLASSIFICATION OUC			
CAPTIONED BY WRH		VERIFIED BY [Signature]	
Approved For Release 1999/09/20 : CIA-RDP78-05867A000100330032-8			
FORM NO. 1055 SEP 1948 CAPTION REPORT			


CIA (PHOTO ACCESSION NO.) 146145		LOT NO. C-2632	DATE NOV 26 1950
AREA 4M	COUNTRY GERMANY	PROVINCE	PLACE
GEOGRAPHIC COORDINATES		MAP REFERENCE	
TITLE  (GDR) Lignite mine at Schlenwald ( <del>cannot locate</del> ) (spelling?) IN GDR			
DATE OF PICTURE 1953	SOURCE OF PICTURE 25X1A [REDACTED]		
CLASSIFICATION [SECRET] OWC			
CAPTIONED BY LPH		VERIFIED BY	
Approved For Release 1999/09/20 : CIA-RDP78-05867A000100330032-8 SEP 1945			
CAPTION REPORT			

CIA PHOTO ACCESSION NO. 1 <b>146146</b>		LOT NO. <b>607632</b>	DATE <b>NOV 30 1953</b>
AREA <b>401</b>	COUNTRY <b>GERMANY</b>	PROVINCE	PLACE
GEOGRAPHIC COORDINATES		MAP REFERENCE	
TITLE  <b>[GDR] Lignite mine at Schlenhaid (<del>cannot locate</del>) (spelling?) IN GDR.</b>			
DATE OF PICTURE <b>1953</b>	SOURCE OF ACQUISITION <b>STATINTI</b>		
CLASSIFICATION	<b>OUU</b>		
CAPTIONED BY <b>UPH</b>	VERIFIED BY		
FORM NO. 100-53 SEP 1948			

Approved For Release 1999/09/20 : CIA-RDP78-05867A000100330032-8

Approved For Release 1999/09/20 : CIA-RDP78-05867A000100330032-8

CAPTION REPORT

CIA PHOTO ACCESSION NO. 1 <b>145147</b>		EDT NO. <b>65263</b>	DATE
AREA (AND NO.) <b>4M</b>		COUNTRY <b>GERMANY</b>	PROVINCE
GEOGRAPHIC COORDINATES		MAP REFERENCE	
TITLE <del>BRG</del> <b>Lignite mine at Schlenkald</b> <del>(cannot locate)</del> <b>(Spelling?) IN GDR</b>			
DATE OF PICTURE <b>1953</b>	SOURCE OF PICTURE <b>STATINTL</b> 		
CLASSIFICATION <b>OUO</b>			
CAPTIONED BY <b>UPH</b>		VERIFIED BY	
FORM NO. 1 SEP 1948 68-53 <b>Approved For Release 1999/09/20 : CIA-RDP78-05867A000100330032-8</b>			
<b>CAPTION REPORT</b>			

Approved For Release 1999/09/20 : CIA-RDP78-05867A000100330032-8

CIA PHOTO ACCESSION NO. 1		LOT NO.	DATE
146148		G-7637	NOV 30 1954
AREA	APPROVED FOR RELEASE 1999/09/20 : CIA-RDP78-05867A000100330032-8	PROVINCE	PLACE
4M	GERMANY		Schlenhald
GEOGRAPHIC COORDINATES		MAP REFERENCE	
unable to locate			
TITLE			
<p>GDR. Lignite mine (at Schlenhald (can- not locate))</p> <p>Lignite mine at Schlenhald (spelling?) in GDR</p>			
DATE OF PICTURE	STATINTL		
1953	[REDACTED]		
CLASSIFICATION	000		
CAPTIONED BY	WRH		
FORM NO. 1055	VERIFIED BY		
SEP 1948	APPROVED FOR RELEASE 1999/09/20 : CIA-RDP78-05867A000100330032-8		
CAPTION REPORT			

CIA PHOTO ACCESSION NO. 146148		LOT NO. 32	DATE 09/20/1954
Approved For Release 1999/09/20 : CIA-RDP78-05867A000100330032-8			
AREA (ANS NO.) 37 M	COUNTRY Hungary	PROVINCE	PLACE
GEOGRAPHIC COORDINATES		MAP REFERENCE	
TITLE New train.			
25X1A			
DATE OF PICTURE 1954	SOURCE [REDACTED]		
CLASSIFICATION [S]			
CAPTIONED BY [Signature]		VERIFIED BY	
Approved For Release 1999/09/20 : CIA-RDP78-05867A000100330032-8			
FORM NO. 80-53 SEP 1948			
CAPTION REPORT			

CIA (PHOTO ACCESSION NO.)		LOT NO.	DATE
Approved For Release 1999/09/20 : CIA-RDP78-05867A000100330032-8			
AREA (AMS NO.)	COUNTRY	PROVINCE	PLACE
7255M	Poland	WARSAW	WARSAW
GEOGRAPHIC COORDINATES		MAP REFERENCE	
52 15N 21 00E		C-File	
TITLE			
DATE OF PICTURE		25X1A	
1954		[REDACTED]	
CLASSIFICATION			
[REDACTED]			
CAPTIONED BY		VERIFIED BY	
[REDACTED]		[REDACTED]	
Approved For Release 1999/09/20 : CIA-RDP78-05867A000100330032-8			
FORM NO. 60-53 SEP 1948			
CAPTION REPORT			



CIA (PHOTO ACCESSION NO.)		LOT NO.	DATE
146151		1699/09/20	2003 CIA-RDP78-05867A000100330032-8
AREA (ANS NO.)	COUNTRY	PROVINCE	PLACE
7255 M	Poland	WARSAW	WARSAW
GEOGRAPHIC COORDINATES		MAP REFERENCE	
52 15 N 21 00 E		C - File	
TITLE			
DATE OF PICTURE		SOURCE OF PICTURE	
1954		25X1A	
CLASSIFICATION			
[S]			
CAPTIONED BY		VERIFIED BY	
Approved		Approved	
Approved For Release 1999/09/20 : CIA-RDP78-05867A000100330032-8			
FORM NO. 80-55 SEP 1948		CAPTION REPORT	

CIA (PHOTO ACCESSION NO.)		LOT NO.	DATE
146158		6409206	07A0001003300328
AREA (AMS NO.)	COUNTRY	PROVINCE	PLACE
7255 M	Poland	WARSAW	WARSAW
GEOGRAPHIC COORDINATES		MAP REFERENCE	
52 15 N 21 00 E		C - File	
TITLE			
DATE OF PICTURE		SOURCE	
1954		25X1A	
CLASSIFICATION			
[S]			
CAPTIONED BY		VERIFIED BY	
Approved For Release 1999/09/20 : CIA-RDP78-05867A000100330032-8			
FORM NO. 60-53			
SEP 1948		CAPTION REPORT	

CIA (PHOTO ACCESSION NO.)		LOT NO.	DATE
Approved For Release 1999/09/20 : CIA-RDP78-05867A000100330032-8			
AREA (AMS NO.)	COUNTRY	PROVINCE	PLACE
7255 M	Poland	WARSAW	WARSAW
GEOGRAPHIC COORDINATES		MAP REFERENCE	
5215N 2100 E		C - File	
TITLE			
Cancelled -			
SEE CIA 14-6153			
DATE OF PICTURE		SOURCE	
1954		25X1A	
CLASSIFICATION			
[S]			
CAPTIONED BY		VERIFIED BY	
Approved For Release 1999/09/20 : CIA-RDP78-05867A000100330032-8			
FORM NO. 80-55		CAPTION REPORT	
SEP 1948			

CIA (PHOTO ACCESSION NO.)		LOT NO.	DATE
1A6154		699709/20	NOV 3 1954
Approved For Release 1999/09/20 : CIA-RDP78-05867A000100330032-8			
AREA (AMS NO.)	COUNTRY	PROVINCE	PLACE
4N	USSR	UKRAINIAN SSR	
GEOGRAPHIC COORDINATES		MAP REFERENCE	
TITLE			
MANGANESE MINING IN			
DNEPROPETROVSK [OBLAST] REGION.			
DATE OF PICTURE		SOURCE OF PICTURE	
—		STATINTL [REDACTED]	
CLASSIFICATION			
25X1A <sup>AVO</sup>			
CAPTIONED		VERIFIED BY	
A [REDACTED]		[Signature]	
FORM NO. 80-53			
SEP 1948			
se 1999/09/20 : CIA-RDP78-05867A000100330032-8			
CAPTION REPORT			

CIA (PHOTO ACCESSION NO.)		LOT NO.	DATE
146155		2637	1954
AREA	COUNTRY	PROVINCE	PLACE
4N	USSR	UKRAINIAN SR	
GEOGRAPHIC COORDINATES		MAP REFERENCE	
TITLE			
MANGANESE MINE IN DNEPROPETROVSK REGION.			
<del>REAR</del> MACHINE FOR WITH SWIVEL HEAD FOR DRILLING AND RECOVERING UP ORE. SEE CIA FILE 6 FOR RELATED VIEWS.			
STATINTL			
DATE OF PICTURE	SOURCE OF PICTURE		
	[REDACTED]		
CLASSIFICATION			
25X1A DUO			
CAPTIONED	VERIFIED BY		
[REDACTED]	[REDACTED]		
FORM NO. 1 SEP 1946			
Approved For Release 1999/09/20 : CIA-RDP78-05867A000100330032-8			
CAPTION REPORT			

CIA PHOTO ACCESSION NO. 146156

LOT NO. 59970926 DATE 1999/09/20

Approved For Release 1999/09/20 : CIA-RDP78-05867A000100330032-8

AREA (AMB NO.) 4N COUNTRY USSR PROVINCE UKRAINIAN SR

GEOGRAPHIC COORDINATES MAP REFERENCE

TITLE MANGANESE MINE IN DNEPROPETROVSK REGION.  
~~SECRET~~ MACHINE WITH SWIVEL HEAD  
FOR DRILLING AND RECOVERING ORE.  
SEE CIA-146156 FOR RELATED VIEW.

DATE OF PICTURE SOURCE OF PICTURE STATINTL

CLASSIFICATION 25X1A DUO

CAPTION [REDACTED] VERIFIED BY [REDACTED]

FORM NO. 1 SEP 1948 50-53

ase 1999/09/20 : CIA-RDP78-05867A000100330032-8




CAPTION REPORT




CIA (PHOTO ACCESSION NO.)		LOT NO.	DATE
146157			NOV 3 1954
AREA (AMS)	COUNTRY	PROVINCE	PLACE
12N	USSR	KIRGIZ SSR	ISSYK LAKE
GEOGRAPHIC COORDINATES		MAP REFERENCE	
42 24N 76 00E		C-FILE	
TITLE			
HYDROELECTRIC STATION. POWER LINES AT			
STATINTL			
DATE OF PICTURE	SOURCE OF		
	[REDACTED]		
CLASSIFICATION			
25X1A(1)0			
CAPTION	VERIFIED BY		
[REDACTED]	[REDACTED]		
Approved For Release 1999/09/20 : CIA-RDP78-05867A000100330032-8			
FORM NO. 101-53 SEP 1945	CAPTION REPORT		

CIA PHOTO ACCESSION NO.		LOT NO.	DATE
146158		652633	1954
AREA	COUNTRY	PROVINCE	PLACE
10N	USSR	AKROIZ, SSR	ISSYK LAKE
GEOGRAPHIC COORDINATES		MAP REFERENCE	
42 24N 76 00E		C-FILE	
TITLE			
PART 1 OF 2 - PART PANORAMA.			
HYDROELECTRIC STATION.			
STATINTL			
DATE OF PICTURE	SOURCE OF PICTURE		
	[REDACTED]		
CLASSIFICATION			
25X1A000			
CAPTIONED	VERIFIED BY		
[REDACTED]	[REDACTED]		
FORM NO. 60-55			
Approved For Release 1999/09/20 : CIA-RDP78-05867A000100330032-8			
SEP 1948			
CAPTION REPORT			



CIA (PHOTO ACCESSION NO.) 146159		LOT NO. 6-2632	DATE NOV 3 1954
Approved For Release 1999/09/20 : CIA-RDP78-05867A000100330032-8 C			
AREA (LAT) 42N	COUNTRY USSR	PROVINCE KIRGIZ SSR	PLACET ISSYK LAKE
GEOGRAPHIC COORDINATES 42 24N 76 00E		MAP REFERENCE C-FILE	
TITLE PART 2 OF 2-PART PANORAMA A HYDROELECTRIC STATION.			
DATE OF PICTURE —			
SOURCE OF [REDACTED]			
CLASSIFICATION 25X1A000			
CAPTIONED [REDACTED]		VERIFIED BY [REDACTED]	
Approved For Release 1999/09/20 : CIA-RDP78-05867A000100330032-8			
FORM NO. 50-53 SEP 1948			
CAPTION REPORT			

CIA (PHOTO ACCESSION NO.)		LOT NO.		DATE	
146160		(9) 26 37		1989/09/20	
Approved For Release 1999/09/20 : CIA-RDP78-05867A000100330032-8C					
AREA	COUNTRY	PROVINCE	CITY	PLANT	
12N	USSR	PIRSIZ DSP		USSYK LAKE	
GEOGRAPHIC COORDINATES			MAP REFERENCE		
42 24N 76 00E			C-FILE		
TITLE					
POWER LINES AT HYDROELECTRIC STATION.					
DATE OF PICTURE		SOURCE OF PICTURE			
					
CLASSIFICATION					
25X1A GUG					
CAPTIONED BY				VERIFIED BY	
					
FORM NO. 1 SEP 1948					
Approved For Release 1999/09/20 : CIA-RDP78-05867A000100330032-8					
CAPTION REPORT					

CIA PHOTO ACCESSION NO. <b>146161</b>	LOT NO. <b>091632</b>	DATE <b>NOV 3 1954</b>
AREA (AND EXTENT) <b>12N</b>	COUNTRY <b>USSR</b>	PROVINCE <b>KRASIZ SSR</b>
GEOGRAPHIC COORDINATES <b>42 24N 76 00E</b>	MAP REFERENCE <b>(- FILE</b>	PLACE <b>ISSYK LAKE</b>
TITLE <b>TURBO-GENERATOR AT HYDROELECTRIC STATION.</b>		
DATE OF PICTURE _____		
SOURCE OF PICTURE 		
CLASSIFICATION <b>25X1A 000</b>		
CAPTIONED 	VERIFIED BY 	
FORM NO. 1 SEP 1948 60-53 Approved For Release 1999/09/20 : CIA-RDP78-05867A000100330032-8		
CAPTION REPORT		

CIA PHOTO ACCESSION NO. <b>146162</b>		LOT NO. <b>263</b>	DATE <b>NOV 1954</b>
Approved For Release 1999/09/20 : CIA-RDP78-05867A000100330032-8			
AREA (AMB. NO.) <b>2N</b>	COUNTRY <b>USSR</b>	PROVINCE <b>KIROV SSR</b>	BLADE <b>ISSYK LAKE</b>
GEOGRAPHIC COORDINATES <b>42 24 N 76 00 E</b>		MAP REFERENCE <b>P-FILE</b>	
TITLE <b>CONSTRUCTING WATER CONDUIT AT HYDROELECTRIC STATION.</b>			
DATE OF PICTURE	SOURCE OF PICTURE <b>STATINTL</b>		
CLASSIFICATION <b>25X1A OUN</b>			
CAPTIONED	VERIFIED BY		
Approved For Release 1999/09/20 : CIA-RDP78-05867A000100330032-8			
FORM NO. <b>SEP 1948</b>	00-53		
CAPTION REPORT			

CIA (PHOTO ACCESSION NO.)

146163

LOT NO.

622627

DATE

NOV 3 1954

Approved For Release 1999/09/20 : CIA-RDP78-05867A000100330032-8

AREA

19N

USSR / ASIATIC RS

PROVINCE

BAIKAL / BASHKIR ASSR

PLACES

UEA

GEOGRAPHIC COORDINATES

54 43N 55 58E

MAP REFERENCE

FILE

TITLE

STATINTL

DATE OF PICTURE

SOURCE OF



CLASSIFICATION

25X1A000

CAPTIONED

VERIFIED BY

Approved For Release 1999/09/20 : CIA-RDP78-05867A000100330032-8

FORM NO. 1055  
SEP 1948


CAPTION REPORT

CIA (PHOTO ACCESSION NO.)		LOT NO.	DATE
Approved For Release 1999/09/20 : CIA-RDP78-05867A000100330032-8		6-2382	9/20/58
AREA (ANS NO.)	COUNTRY	PROVINCE	
23U	BURMA	SHAN STATE	TAUNGGYI
GEOGRAPHIC COORDINATES		MAP REFERENCE	
28 41N 97 02E		NIS	
TITLE			
PARKING LOT ON MARKET DAY.			
DATE OF PICTURE		SOURCE OF PICTURE	
1950		STATINTL	
CLASSIFICATION			
000			
CAPTIONED BY		VERIFIED BY	
APR			
Approved For Release 1999/09/20 : CIA-RDP78-05867A000100330032-8			
FORM NO. 60-53		CAPTION REPORT	
SEP 1948			

CIA (PHOTO ACCESSION NO.)		LOT NO.	DATE
146165		6-282	29 SEP 1950
Approved For Release 1999/09/20 : CIA-RDP78-05867A000100330032-8			
AREA (AMS NO.)	COUNTRY	PROVINCE	PLACE
23U	BURMA	SHAN STATES	
GEOGRAPHIC COORDINATES		MAP REFERENCE	
ROAD BETWEEN TAUNGGYI AND LASH'O.			
DATE OF PICTURE		SOURCE OF PICTURE	
1950		STATINTL	
CLASSIFICATION			
000			
CAPTIONED BY		VERIFIED BY	
FR			
Approved For Release 1999/09/20 : CIA-RDP78-05867A000100330032-8			
FORM NO. 80-53		SEP 1948	
CAPTION REPORT			

CIA (PHOTO ACCESSION NO.)		LOT NO.	DATE
16166		5-3308	30 SEPT 1950
Approved For Release 1999/09/20 : CIA-RDP78-05867A000100330032-8			
AREA (ASING.)	COUNTRY	PROVINCE	PLACE
23U	BURMA	SHAN STATES	
GEOGRAPHIC COORDINATES		MAP REFERENCE	
TITLE			
ROAD BETWEEN TAUNGGYI AND LASHIO.			
DATE OF PICTURE		SOURCE OF PICTURE	
1950		STATINTL	
CLASSIFICATION			
000			
CAPTIONED BY		VERIFIED BY	
FR			
Approved For Release 1999/09/20 : CIA-RDP78-05867A000100330032-8			
FORM NO. 1 SEP 1948 60-53			
CAPTION REPORT			



CIA (PHOTO ACCESSION NO.) <b>146167</b>		LOT NO. <b>6-2392</b>	DATE <b>30 APR 1950</b>
AREA <b>23U</b>		COUNTRY <b>BURMA</b>	PROVINCE <b>SHAN STATES</b>
GEOGRAPHIC COORDINATES <b>28 47N 97 02E</b>		PLACE <b>TAUNGGYI (NA)</b>	
TITLE		MAP REFERENCE <b>NLS</b>	
<b>STATINTL</b>			
DATE OF PICTURE <b>1950</b>	SOURCE OF PICTURE 		
CLASSIFICATION <b>000</b>			
CAPTIONED BY <b>FR</b>	VERIFIED BY		
FORM NO. 60-53 SEP 1948			

Approved For Release 1999/09/20 : CIA-RDP78-05867A000100330032-8


CIA-RDP78-05867A000100330032-8

Approved For Release 1999/09/20 : CIA-RDP78-05867A000100330032-8

CAPTION REPORT

CIA (PHOTO ACCESSION NO.)		LOT NO.		DATE	
146168		6-2382		30 June 1950	
AREA		COUNTRY		REF ID	
23U		Burma		A000100330032-8	
GEOGRAPHIC COORDINATES		PROVINCE		PLACE	
80 47N 97 02E		SHAN STATES		TAUNGGYI (NR)	
TITLE		MAP REFERENCE			
		NIS			
DATE OF PICTURE		SOURCE OF PICTURE			
1950		STATINTL			
CLASSIFICATION		[REDACTED]			
000					
CAPTIONED BY		VERIFIED BY			
FR					
FORM NO. 1 SEP 1948					
Approved For Release 1999/09/20 : CIA-RDP78-05867A000100330032-8					
CAPTION REPORT					


CIA (PHOTO ACCESSION NO.) <b>146169</b>		LOT NO. <b>6-1382</b>	DATE <b>10 SEPT 1950</b>
AREA <b>23U</b>		COUNTRY <b>BURMA</b>	PROVINCE <b>SHAN STATES</b>
GEOGRAPHIC COORDINATES <b>20 47N 97 02E</b>		PLACE <b>TAUNG KYI</b>	MAP REFERENCE <b>NLS</b>
TITLE			
DATE OF PICTURE <b>1950</b>		SOURCE OF PICTURE <b>STATINTL</b>	
CLASSIFICATION <b>OUO</b>			
CAPTIONED BY <b>FR</b>		VERIFIED BY	
Approved For Release 1999/09/20 : CIA-RDP78-05867A000100330032-8			
FORM NO. 60-53 SEP 1948			
CAPTION REPORT			


CIA (PHOTO ACCESSION NO.) <b>146170</b>		LOT NO. <b>6-2382</b>	DATE <b>30 SEP 1950</b>
AREA <b>230</b>		COUNTRY <b>BURMA</b>	PROVINCE <b>SHAN STATES</b>
GEOGRAPHIC COORDINATES <b>20 47N 97 02E</b>		PLACE <b>TAUNGGYI (NR)</b>	
TITLE		MAP REFERENCE <b>N15</b>	
DATE OF PICTURE <b>1950</b>		SOURCE OF PICTURE <b>STATINTL</b>	
CLASSIFICATION <b>OUO</b>			
CAPTIONED BY <b>FR</b>		VERIFIED BY	
FORM NO. 89-53 SEP 1948			

Approved For Release 1999/09/20 : CIA-RDP78-05867A000100330032-8

CAPTION REPORT

CIA PHOTO ACCESSION NO. /		LOT NO.	DATE
146171		6-2382	20 SEPT 1950
AREA	APPROVED FOR RELEASE 1999/09/20	CIA-RDP78-05867A000100330032-8	
230	BURMA	SHAN STATES	TAUNGGYI (NR)
GEOGRAPHIC COORDINATES		MAP REFERENCE	
20 47N 97 02E		NLS	
TITLE			
SEMI-ABID COUNTRY SIDE.			
DATE OF PICTURE		SOURCE OF PICTURE	
1950		STATINTL	
CLASSIFICATION			
OVD			
CAPTIONED BY		VERIFIED BY	
FR		[REDACTED]	
FORM NO. 100-53			
Approved For Release 1999/09/20 : CIA-RDP78-05867A000100330032-8			
SEP 1948			
CAPTION REPORT			

CIA PHOTO ACCESSION NO. <b>146172</b>		LOT NO. <b>6-2382</b>	DATE <b>24 Sept 1950</b>
Approved For Release 1999/09/20 : CIA-RDP78-05867A000100330032-8 <span style="float: right;">C</span>			
AREA (ANSINO.) <b>73U</b>	COUNTRY <b>BURMA</b>	PROVINCE <b>PEGU</b>	PLACE <b>RANGOON</b>
GEOGRAPHIC COORDINATES		MAP REFERENCE	
TITLE <b>KAMBAWZA PALACE, NOW CONVERTED INTO HOTEL</b>			
DATE OF PICTURE <b>1950</b>		SOURCE OF PICTURE <b>STATINTL</b>	
CLASSIFICATION <b>000</b>			
CAPTIONED BY <b>LR</b>		VERIFIED BY	
Approved For Release 1999/09/20 : CIA-RDP78-05867A000100330032-8			
FORM NO. 10-53 SEP 1948			
CAPTION REPORT			

CIA PHOTO ACCESSION NO. <b>146173</b>		LOT NO. <b>57-288</b>	DATE <b>8/20/50</b>
Approved For Release 1999/09/20 : CIA-RDP78-05867A000100330032-8			
AREA (ANSINO.) <b>13U</b>	COUNTRY <b>BURMA</b>	PROVINCE <b>SHAN STATES</b>	PLACE
GEOGRAPHIC COORDINATES		MAP REFERENCE	
TITLE <b>ROAD BETWEEN TAUNG GYI AND LASHIO.</b>			
DATE OF PICTURE <b>1950</b>		SOURCE OF PICTURE <b>STATINTL</b>	
CLASSIFICATION <b>000</b>			
CAPTIONED BY <b>PR</b>		VERIFIED BY	
Approved For Release 1999/09/20 : CIA-RDP78-05867A000100330032-8			
FORM NO. 80-53 SEP 1943			
CAPTION REPORT			

CIA PHOTO ACCESSION NO. <i>166174</i>		LOT NO. <i>603302</i>	DATE <i>9/20/50</i>
AREA <i>230</i>	COUNTRY <i>BURMA</i>	PROVINCE <i>SHAN STATES</i>	PLACE <i>INLE LAKE</i>
GEOGRAPHIC COORDINATES <i>20 32N 96 55E</i>		MAP REFERENCE <i>C</i>	
TITLE			
DATE OF PICTURE <i>1950</i>		SOURCE OF PICTURE	
		STATINTL	
CLASSIFICATION <i>OUO</i>			
CAPTIONED BY <i>FR</i>		VERIFIED BY	
Approved For Release 1999/09/20 : CIA-RDP78-05867A000100330032-8			
FORM NO. 60-53 SEP 1948			

CAPTION REPORT



CIA (PHOTO ACCESSION NO.)		LOT NO.	DATE
146175		67-3382	9/1950
AREA NO.	APPROVED FOR RELEASE 1999/09/20	CIA-RDP78-05867A000100330032-8	C
230	COUNTRY	PROVINCE	PLACE
	Burma	SHAN STATES	
GEOGRAPHIC COORDINATES		MAP REFERENCE	
TITLE			
ROAD BETWEEN TAUNGGYI AND LASHIO.			
DATE OF PICTURE		SOURCE OF PICTURE	
1950		STATINTL	
CLASSIFICATION		[REDACTED]	
000			
CAPTIONED BY		VERIFIED BY	
FR			
FORM NO. 100-53			
Approved For Release 1999/09/20 : CIA-RDP78-05867A000100330032-8			
SEP 1948			
CAPTION REPORT			

CIA (PHOTO ACCESSION NO.)		LOT NO.	DATE
146176		6-2382	30 SEP 1950
AREA	APPROVED FOR RELEASE 1999/09/20	CIA-RDP78-05867A000100330032-8	C
230	BURMA	SHAN STATES	PLACE
GEOGRAPHIC COORDINATES		MAP REFERENCE	
TITLE			
ROAD BETWEEN TAUNGGYI AND LASHIO.			
DATE OF PICTURE		SOURCE OF PICTURE	
1950		STATINTL	
CLASSIFICATION		[REDACTED]	
000		[REDACTED]	
CAPTIONED BY		VERIFIED BY	
FR		[REDACTED]	
APPROVED FOR RELEASE 1999/09/20 · CIA-RDP78-05867A000100330032-8			
SEP 1948 104-53			
CAPTION REPORT			

CIA PHOTO ACCESSION NO. 1		LOT NO.	DATE
146177		63195	1951-53
AREA	COUNTRY	PROVINCE	PLACE
N	USSR		
GEOGRAPHIC COORDINATES		MAP REFERENCE	
TITLE			
SEA MINE, RM 4 TYPE.			
DATE OF PICTURE		SOURCE OF PICTURE	
1951-53		25X1A	
CLASSIFICATION			
SECRET-U.S.O.O.			
CAPTIONED BY		VERIFIED BY	
[Signature]			
FORM NO. 100-53			
Approved For Release 1999/09/20 : CIA-RDP78-05867A000100330032-8			
CAPTION REPORT			

CIA (PHOTO ACCESSION NO.)		LOT NO.	DATE
146178		6-3695	1951-53
AREA	COUNTRY	PROVINCE	PLACE
N	USSR		
GEOGRAPHIC COORDINATES		MAP REFERENCE	
TITLE			
SEA MINE, RM 5 TYPE.			
DATE OF PICTURE		SOURCE OF PICTURE	
1951-53		25X1A	
CLASSIFICATION			
SECRET - U.S.O.O.			
CAPTIONED BY		VERIFIED BY	
[Signature]			
FORM NO. 100-53			
Approved For Release 1999/09/20 : CIA-RDP78-05867A000100330032-8			
SEP 1948			
CAPTION REPORT			

CIA (PHOTO ACCESSION NO.)		LOT NO.		DATE	
146179		653195		44 0000330085	
AREA (AND DISTRICT)		COUNTRY	PROVINCE	PLACE	
N		USSR			
GEOGRAPHIC COORDINATES			MAP REFERENCE		
TITLE					
SEA MINE, RM 1 TYPE.					
DATE OF PICTURE		SOURCE OF PICTURE			
1951-53		25X1A			
CLASSIFICATION					
SECRET - U.S.O.O.					
CAPTIONED BY			VERIFIED BY		
[Signature]					
FORM NO. 100-53					
Approved For Release 1999/09/20 : CIA-RDP78-05867A000100330032-8					
SEP 1948 60-53					
CAPTION REPORT					

CIA (PHOTO ACCESSION NO.)		LOT NO.	DATE
146180		670305	46 Dec 1954
AREA (ANS NO.)	COUNTRY	PROVINCE	PLACE
N	USSR		
GEOGRAPHIC COORDINATES		MAP REFERENCE	
TITLE			
SEA MINE, RM 3 TYPE.			
DATE OF PICTURE		SOURCE OF PICTURE	
1951-53		25X1A	
CLASSIFICATION			
SECRET - U.S.O.O.			
CAPTIONED BY		VERIFIED BY	
[Signature]		[Signature]	
FORM NO. 100-53			
SEP 1948 60-53			
CAPTION REPORT			

Approved For Release 1999/09/20 : CIA-RDP78-05867A000100330032-8

Approved For Release 1999/09/20 : CIA-RDP78-05867A000100330032-8

CIA PHOTO ACCESSION NO. 146181		LOT NO. 60728		DATE 100330032-8	
AREA (AND NO.) N		COUNTRY USSR		PROVINCE	
GEOGRAPHIC COORDINATES			MAP REFERENCE		
TITLE TORPEDO.					
DATE OF PICTURE 1951-53		SOURCE OF PICTURE 25X1A			
CLASSIFICATION SECRET - U.S.O.O.					
CAPTIONED BY			VERIFIED BY		
Approved for Release 1999/09/20 : CIA-RDP78-05867A000100330032-8					
FORM NO. SEP 1948 60-53					
CAPTION REPORT					

CIA PHOTO ACCESSION NO. 146182		LOT NO. 6-3105	DATE 66
AREA (ANS NO.) N	COUNTRY USSR	PROVINCE	PLACE
GEOGRAPHIC COORDINATES		MAP REFERENCE	
TITLE TORPEDO.			
DATE OF PICTURE 1951-53		SOURCE OF PICTURE 25X1A	
CLASSIFICATION SECRET - U.S.O.O.			
CAPTIONED BY [Signature]		VERIFIED BY	
FORM NO. 100-53 SEP 1948 60-53			
Approved For Release 1999/09/20 : CIA-RDP78-05867A000100330032-8			
CAPTION REPORT			



CIA PHOTO ACCESSION NO. 7		LOT NO.	DATE
Approved For Release 1999/09/20 : CIA-RDP78-05867A000100330032-8		63195	48
AREA (ANS NO.)	COUNTRY	PROVINCE	PLACE
N	USSR		
GEOGRAPHIC COORDINATES		MAP REFERENCE	
TITLE			
HAND GRENADES.			
DATE OF PICTURE	SOURCE OF PICTURE		
1951-53	25X1A		
CLASSIFICATION			
SECRET - U.S.O.O.			
CAPTIONED BY		VERIFIED BY	
Approved For Release 1999/09/20 : CIA-RDP78-05867A000100330032-8			
FORM NO. 60-53 SEP 1948			
CAPTION REPORT			

CIA (PHOTO ACCESSION NO.) 146184		LOT NO. G-3185	DATE 14 A000100330032-8
AREA (AM. NO.) N	COUNTRY USSR	PROVINCE	PLACE
GEOGRAPHIC COORDINATES		MAP REFERENCE	
TITLE HAND GRENADE, IN DISCHARGE <sup>R</sup> .			
DATE OF PICTURE 1951-53	SOURCE OF PICTURE 25X1A		
CLASSIFICATION SECRET - U.S. O.O.			
CAPTIONED BY FNA		VERIFIED BY	
Approved For Release 1999/09/20 : CIA-RDP78-05867A000100330032-8			
FORM NO. 60-53 SEP 1948			
CAPTION REPORT			

CIA (PHOTO ACCESSION NO.)		LOT NO.	DATE
146185		630105	1951-53
Approved For Release 1999/09/20 : CIA-RDP78-05867A000100330032-8			
AREA (AMB. NO.)	COUNTRY	PROVINCE	PLACE
N	USSR		
GEOGRAPHIC COORDINATES		MAP REFERENCE	
TITLE			
HAND GRENADE.			
DATE OF PICTURE		SOURCE OF PICTURE	
1951-53		25X1A	
CLASSIFICATION			
SECRET - U.S.O.O.			
CAPTIONED BY		VERIFIED BY	
Eten			
Approved For Release 1999/09/20 : CIA-RDP78-05867A000100330032-8			
FORM NO. 60-53		SEP 1948	
CAPTION REPORT			

CIA (PHOTO ACCESSION NO.) 146186		LOT NO. 6-3105	DATE 1951-53
AREA (AND MAP) <i>N</i>		COUNTRY USSR	PROVINCE
GEOGRAPHIC COORDINATES		MAP REFERENCE	
TITLE HAND GRENADE, DISASSEMBLED.			
DATE OF PICTURE 1951-53		SOURCE OF PICTURE 25X1A	
CLASSIFICATION SECRET-U.S.O.O.			
CAPTIONED BY		VERIFIED BY	
FORM NO. 60-53 SEP 1948		Approved For Release 1999/09/20 : CIA-RDP78-05867A000100330032-8	
CAPTION REPORT			

CIA (PHOTO ACCESSION NO.)		LOT NO.		DATE	
146187		6-31-53		1953	
AREA (Approved For Release 1999/09/20 : CIA-RDP78-05867A000100330032-8)		COUNTRY		PROVINCE	
USSR					
GEOGRAPHIC COORDINATES			MAP REFERENCE		
TITLE					
SIGNAL FLARES.					
DATE OF PICTURE		SOURCE OF PICTURE			
1951-53		25X1A			
CLASSIFICATION					
SECRET - U.S. O-O.					
CAPTIONED BY			VERIFIED BY		
EAO					
FORM NO. 1055 Approved For Release 1999/09/20 : CIA-RDP78-05867A000100330032-8					
SEP 1948					
CAPTION REPORT					

CIA PHOTO ACCESSION NO. <b>146183</b>		LOT NO.	DATE
Approved For Release 1999/09/20 : CIA-RDP78-05867A000100330032-8			
AREA (AMPHIBIOUS)	COUNTRY	PROVINCE	PLACE
<b>SEA</b>	<b>USSR</b>	<b>LATVIAN SSR</b>	<b>VENTOPILS</b>
GEOGRAPHIC COORDINATES		MAP REFERENCE	
<b>57:24 N 21:31 E</b>		<b>C-FILE</b>	
TITLE			
<b>PORT. SUBMARINE CHASER #602. PART 1</b>			
<b>OF 3-PART SERIES.</b>			
DATE OF PICTURE	SOURCE OF PICTURE		
<b>MARCH, 1954</b>	<b>25X1A</b>		
CLASSIFICATION			
<b>SECRET-U.S.O.O.</b>			
CAPTIONED BY		VERIFIED BY	
<b>MM</b>			
FORM NO. 1053 SEP 1946			
Approved For Release 1999/09/20 : CIA-RDP78-05867A000100330032-8			
CAPTION REPORT			

CIA (PHOTO ACCESSION NO.)		LOT NO.	DATE
146183		6-3105	
Approved For Release 1999/09/20 : CIA-RDP78-05867A000100330032-8			
AREA (LAT)	COUNTRY	PROVINCE	PLACE
55N	USSR	LATVIAN SSR	VENTPILS
GEOGRAPHIC COORDINATES		MAP REFERENCE	
57:24 N 21:31 E		C-FILE	
TITLE			
PORT. SUBMARINE CHASER # 602, PART 2			
OF 3-PART SERIES.			
DATE OF PICTURE		SOURCE OF PICTURE	
MARCH, 1954		25X1A	
CLASSIFICATION			
SECRET-U.S.O.O.			
CAPTIONED BY		VERIFIED BY	
MOM			
FORM NO. 105			
Approved For Release 1999/09/20 : CIA-RDP78-05867A000100330032-8			
SEP 1948			
CAPTION REPORT			

CIA (PHOTO ACCESSION NO.)		LOT NO.	DATE
146190		3103	1954
Approved For Release 1999/09/20 : CIA-RDP78-05867A000100330032-8			
AREA (TAKEN AT)	COUNTRY	PROVINCE	PLACE
35MN	USSR	LATVIAN SSR	VENTSPILS
GEOGRAPHIC COORDINATES		MAP REFERENCE	
57:24 N 21:31 E		C-FILE	
TITLE			
PORT. SUBMARINE CHASER #602. PART 3			
OF 3-PART SERIES.			
DATE OF PICTURE	SOURCE OF PICTURE		
MARCH, 1954	25X1A		
CLASSIFICATION			
SECRET-U.S.O.O.			
CAPTIONED BY		VERIFIED BY	
MOM			
FORM NO. 100-53			
Approved For Release 1999/09/20 : CIA-RDP78-05867A000100330032-8			
SEP 1948			
CAPTION REPORT			



CIA (PHOTO ACCESSION NO.) 146191		LOT NO.	DATE	
Approved For Release 1999/09/20 : CIA-RDP78-05867A000100330032-8				
AREA (ANSI NO.) 35AN	COUNTRY USSR	PROVINCE LATVIAN SSR	PLACE VENTPILS	
GEOGRAPHIC COORDINATES 57:24 N 21:31 E		MAP REFERENCE C-1118		
TITLE PART 1 OF 2-PART PANORAMA MOTOR TORPEDO BOATS. BOW OF MINESWEPPER				
DATE OF PICTURE MARCH, 1954		SOURCE OF PICTURE 25X1A		
CLASSIFICATION SECRET-U.S.O.O.				
CAPTIONED BY		VERIFIED BY		
Approved For Release 1999/09/20 : CIA-RDP78-05867A000100330032-8				
FORM NO. 60-53 SEP 1948		CAPTION REPORT		

CIA PHOTO ACCESSION NO. <b>146192</b>		LOT NO.	DATE
Approved For Release 1999/09/20 : CIA-RDP78-05867A000100330032-8			
AREA (ANS NO.)	COUNTRY	PROVINCE	PLACE
<b>33MN</b>	<b>USSR</b>	<b>LATVIAN SSR</b>	<b>VENTSPILS</b>
GEOGRAPHIC COORDINATES		MAP REFERENCE	
<b>57:24 N 21:31 E</b>		<b>C-FILE</b>	
TITLE			
<b>PORT. MINESWEEPER 16, POLUKHUN CLASS.</b>			
<b>PART 2 OF 2-PART PANORAMA,</b>			
DATE OF PICTURE		SOURCE OF PICTURE	
<b>MARCH, 1954</b>		<b>25X1A</b>	
CLASSIFICATION			
<b>SECRET-U.S.O.O.</b>			
CAPTIONED BY		VERIFIED BY	
<b>MM</b>			
Approved For Release 1999/09/20 : CIA-RDP78-05867A000100330032-8			
FORM NO. 604.53 SEP 1948			
CAPTION REPORT			

CIA PHOTO ACCESSION NO. 146193		LOT NO. 057107		DATE 100930	
Approved For Release 1999/09/20 : CIA-RDP78-05867A000100930032-8					
AREA (ANS NO.) 35MM	COUNTRY USSR	PROVINCE LATVIAN SSR	PLACE VENTSPILS		
GEOGRAPHIC COORDINATES 57:24 N 21:31 E			MAP REFERENCE C-FILE		
TITLE PORT. SUBMARINE # 44. PART 1 OF 3-PART SERIES.					
DATE OF PICTURE MARCH, 1954		SOURCE OF PICTURE 25X1A			
CLASSIFICATION SECRET-U.S.O.O.					
CAPTIONED BY 3004			VERIFIED BY		
Approved For Release 1999/09/20 : CIA-RDP78-05867A000100330032-8					
FORM NO. 1 SEP 1948					
CAPTION REPORT					

CIA (PHOTO ACCESSION NO.)		LOT NO.	DATE	
Approved For Release 1999/09/20 : CIA-RDP78-05867A000100540032-8				
AREA (AMS NO.)	COUNTRY	PROVINCE	PLACE	
35MN	USSR	LATVIAN SSR	VENTPILS	
GEOGRAPHIC COORDINATES		MAP REFERENCE		
57:24 N 21:31 E		C-FILE		
TITLE				
PORT. SUBMARINE # 44; M-BOAT # 126.				
PART 2 OF 3-PART SERIES.				
DATE OF PICTURE	SOURCE OF PICTURE			
MARCH, 1954	25X1A			
CLASSIFICATION				
SECRET-U.S.O.O.				
CAPTIONED BY		VERIFIED BY		
Approved For Release 1999/09/20 : CIA-RDP78-05867A000100330032-8				
FORM NO. 60-53 SEP 1948		CAPTION REPORT		

CIA PHOTO ACCESSION NO. <b>146195</b>		LOT NO.	DATE
Approved For Release 1999/09/20 : CIA-RDP78-05867A000100380032-8			
AREA (ANS NO.) <b>35MN</b>	COUNTRY <b>USSR</b>	PROVINCE <b>LATVIAN SSR</b>	PLACE <b>VENTSPILS</b>
GEOGRAPHIC COORDINATES <b>57:24 N 21:31 E</b>		MAP REFERENCE <b>G-FILE</b>	
TITLE <b>PORT. M-BOAT #126. PART 3 OF 3-PART SERIES.</b>			
DATE OF PICTURE <b>MARCH, 1954</b>		SOURCE OF PICTURE <b>25X1A</b>	
CLASSIFICATION <b>SECRET-U.S.O.O.</b>			
CAPTIONED BY <b>MOM</b>		VERIFIED BY	
Approved For Release 1999/09/20 : CIA-RDP78-05867A000100330032-8			
FORM NO. 1 SEP 1948 60-53		CAPTION REPORT	

Approved For Release 1999/09/20 : CIA-RDP78-05867A000100330032-8

CIA (PHOTO ACCESSION NO.)		LOT NO.		DATE	
146196					
Approved For Release 1999/09/20 : CIA-RDP78-05867A000100330032-8					
AREA (AMS NO.)	COUNTRY	PROVINCE	PLACE		
3500	USSR	LATVIAN SSR	VENTPILS		
GEOGRAPHIC COORDINATES			MAP REFERENCE		
57:20 N 21:31 E			C-FILE		
TITLE					
PORT. SUBMARINE CHASERS, KRONSTADT CLASS.					
PART 1 OF 2-PART PANORAMA.					
DATE OF PICTURE		SOURCE OF PICTURE			
March, 1954		25X1A			
CLASSIFICATION					
SECRET-U.S.O.O.					
CAPTIONED BY			VERIFIED BY		
JOM					
Approved For Release 1999/09/20 : CIA-RDP78-05867A000100330032-8					
FORM NO. 60-53		SEP 1948			
CAPTION REPORT					

CIA PHOTO ACCESSION NO. <b>146197</b>		LOT NO.	DATE
Approved For Release 1999/09/20 : CIA-RDP78-05867A000100330032-8			
AREA (AMS NO.) <b>2900</b>	COUNTRY <b>USSR</b>	PROVINCE <b>LATVIAN SSR</b>	PLACE <b>VENIPELE</b>
GEOGRAPHIC COORDINATES <b>57:24 N 21:31 E</b>		MAP REFERENCE <b>C-FILE</b>	
TITLE <b>PORT. SUBMARINE CHASERS, KRONSTADT CLASS. PART 2 OF 2-PART PANORAMA.</b>			
DATE OF PICTURE <b>MARCH, 1950</b>		SOURCE OF PICTURE <b>25X1A</b>	
CLASSIFICATION <b>SECRET-U.S.O.O.</b>			
CAPTIONED BY <b>MM</b>		VERIFIED BY	
Approved For Release 1999/09/20 : CIA-RDP78-05867A000100330032-8			
FORM NO. 80-53 SEP 1942		CAPTION REPORT	

CIA PHOTO ACCESSION NO. <b>146198</b>		LOT NO.	DATE
Approved For Release 1999/09/20 : CIA-RDP78-05867A000100330032-8			
AREA (AMS NO.) <b>35M</b>	COUNTRY <b>USSR</b>	PROVINCE <b>LATVIAN SSR</b>	PLACE <b>VENTSPILS</b>
GEOGRAPHIC COORDINATES <b>57:24 N 21:31 E</b>		MAP REFERENCE <b>C-FILE</b>	
TITLE <b>PORT. SUBMARINE CHASER # 602, PART 1</b>			
<b>OF 3-PART PANORAMA.</b>			
DATE OF PICTURE <b>MARCH, 1954</b>		SOURCE OF PICTURE <b>25X1A</b>	
CLASSIFICATION <b>SECRET-U.S.O.O.</b>			
CAPTIONED BY <b>NON</b>		VERIFIED BY	
Approved For Release 1999/09/20 : CIA-RDP78-05867A000100330032-8			
FORM NO. 60-53 SEP 1948			
CAPTION REPORT			



CIA PHOTO ACCESSION NO. 146193		LOT NO.	DATE
Approved For Release 1999/09/20 : CIA-RDP78-05867A000100330032-8			
AREA (AMS NO.) 35M	COUNTRY USSR	PROVINCE LATVIAN SSR	PLACE VENTSPILS
GEOGRAPHIC COORDINATES 57:24 N 21:31 E		MAP REFERENCE C-FILE	
TITLE PORT. SUBMARINE CHASER #602. PART 2 OF 3-PART PANORAMA.			
DATE OF PICTURE MARCH, 1954		SOURCE OF PICTURE 25X1A	
CLASSIFICATION SECRET-U.S.O.O.			
CAPTIONED BY MDM		VERIFIED BY	
Approved For Release 1999/09/20 : CIA-RDP78-05867A000100330032-8			
FORM NO. 60-53		SEP 1948	
CAPTION REPORT			

CIA PHOTO ACCESSION NO. 1		LOT NO.	DATE
Approved For Release 1999/09/20 : CIA-RDP78-05867A000100330032-8			
AREA (AMB NO.)	COUNTRY	PROVINCE	PLACE
35MN	USSR	LATVIAN SSR	VENTSPILS
GEOGRAPHIC COORDINATES		MAP REFERENCE	
57:24 N 21:31 E		C-FILE	
TITLE			
PORT. SUBMARINE CHASER # 602.			
DATE OF PICTURE		SOURCE OF PICTURE	
MARCH, 1954		25X1A	
CLASSIFICATION			
SECRET-U.S.O.O.			
CAPTIONED BY		VERIFIED BY	
MOM			
Approved For Release 1999/09/20 : CIA-RDP78-05867A000100330032-8			
FORM NO. 60-55 SEP 1948			
CAPTION REPORT			

CIA (PHOTO ACCESSION NO.) <b>146201</b>		LOT NO.	DATE	
Approved For Release 1999/09/20 : CIA-RDP78-05867A000100330032-8				
AREA (ANSI NO.) <b>51M</b>	COUNTRY <b>USSR</b>	PROVINCE <b>LATVIAN SSR</b>	PLACE <b>VENTPILS</b>	
GEOGRAPHIC COORDINATES <b>57-24 N 21-31 E</b>		MAP REFERENCE <b>C-FILE</b>		
TITLE <b>PORT</b>				
DATE OF PICTURE <b>MARCH, 1954</b>		SOURCE OF PICTURE <b>25X1A</b>		
CLASSIFICATION <b>SECRET - U.S.O.O.</b>				
CAPTIONED BY <b>MM</b>		VERIFIED BY		
Approved For Release 1999/09/20 : CIA-RDP78-05867A000100330032-8				
FORM NO. 60-53 SEP 1948				
CAPTION REPORT				

GIA PHOTO ACCESSION NO. 146202		LOT NO.	DATE	
Approved For Release 1999/09/20 : CIA-RDP78-05867A000100330032-8				
AREA (ANSINO.) 3200	COUNTRY USSR	PROVINCE LATVIAN SSR	PLACE VILNIA	
GEOGRAPHIC COORDINATES 57:20 N 21:31 E		MAP REFERENCE G-FILS		
TITLE PORT. MOTOR TORPEDO BOATS.				
DATE OF PICTURE March, 1950		SOURCE OF PICTURE 25X1A		
CLASSIFICATION SECRET-U.S.O.O.				
CAPTIONED BY MCM		VERIFIED BY		
Approved For Release 1999/09/20 : CIA-RDP78-05867A000100330032-8				
FORM NO. 60-53		SEP 1948		
CAPTION REPORT				

CIA (PHOTO ACCESSION NO.)		LOT NO.	DATE
146203		697107	1954
Approved For Release 1999/09/20 : CIA-RDP78-05867A000100330032-8			
AREA	COUNTRY	PROVINCE	PLACE
3200	USSR	LATVIAN SSR	VENTPILS
GEOGRAPHIC COORDINATES		MAP REFERENCE	
57:20 N 21:31 E		G-FILE	
TITLE			
PORT. SUBMARINE CHASERS, KRONSTADT CLASS			
DATE OF PICTURE		SOURCE OF PICTURE	
March, 1954		25X1A	
CLASSIFICATION			
SECRET-U.S.O.O.			
CAPTIONED BY		VERIFIED BY	
MIA			
FORM 100 SEP 1949			
Approved For Release 1999/09/20 : CIA-RDP78-05867A000100330032-8			
CAPTION REPORT			

CIA (PHOTO ACCESSION NO.) <b>146204</b>		LOT NO.	DATE	
Approved For Release 1999/09/20 : CIA-RDP78-05867A000100330032-8				
AREA MAP NO. <b>35M</b>	COUNTRY <b>USSR</b>	PROVINCE <b>LATVIAN SSR</b>	PLACE <b>VENTSPILS</b>	
GEOGRAPHIC COORDINATES <b>57:24 N 21:31 E</b>		MAP REFERENCE <b>G-FILE</b>		
TITLE <b>PORT.</b>				
DATE OF PICTURE <b>MARCH, 1954</b>		SOURCE OF PICTURE <b>25X1A</b>		
CLASSIFICATION <b>SECRET-U.S. O.O.</b>				
CAPTIONED BY <b>MDM</b>		VERIFIED BY		
Approved For Release 1999/09/20 : CIA-RDP78-05867A000100330032-8				
FORM NO. 60-53 SEP 1948				
CAPTION REPORT				

CIA PHOTO ACCESSION NO. <b>146205</b>		LOT NO.	DATE
Approved For Release 1999/09/20 : CIA-RDP78-05867A000100330032-8		Approved For Release 1999/09/20 : CIA-RDP78-05867A000100330032-8	
AREA <b>35MN</b>	COUNTRY <b>USSR</b>	PROVINCE <b>LATVIAN SSR</b>	PLACE <b>VENTSPILS</b>
GEOGRAPHIC COORDINATES <b>57:24 N 21:31 E</b>		MAP REFERENCE <b>C-FILE</b>	
TITLE <b>PORT-SUBMARINE CHASER #602</b>			
DATE OF PICTURE <b>MARCH, 1954</b>		SOURCE OF PICTURE <b>25X1A</b>	
CLASSIFICATION <b>SECRET-U.S.O.O.</b>			
CAPTIONED BY <b>MM</b>		VERIFIED BY	
Approved For Release 1999/09/20 : CIA-RDP78-05867A000100330032-8		Approved For Release 1999/09/20 : CIA-RDP78-05867A000100330032-8	
FORM NO. 00-53 SEP 1948		CAPTION REPORT	

CIA (PHOTO ACCESSION NO.) <b>146208</b>		LOT NO.	DATE
Approved For Release 1999/09/20 : CIA-RDP78-05867A000100330032-8		<b>6-2107</b>	<b>7-000100330032-8</b>
AREA	COUNTRY	PROVINCE	PLACE
<b>722</b>	<b>USSR</b>	<b>LATVIAN SSR</b>	<b>VENTPILS</b>
GEOGRAPHIC COORDINATES		MAP REFERENCE	
<b>57:24 N 21:31 E</b>		<b>C-FILE</b>	
TITLE			
<b>PORT. SUBMARINE CHASERS, KRONSTADT CLASS.</b>			
<b>"MO" TYPE VESSELS AT LEFT CENTER.</b>			
DATE OF PICTURE		SOURCE OF PICTURE	
<b>MARCH, 1954</b>		<b>25X1A</b>	
CLASSIFICATION			
<b>SECRET - U.S.O.O.</b>			
CAPTIONED BY		VERIFIED BY	
<b>150M</b>			
Approved For Release 1999/09/20 : CIA-RDP78-05867A000100330032-8			
FORM NO. 168-53 SEP 1948			
CAPTION REPORT			



CIA (PHOTO ACCESSION NO.) <b>146207</b>		LOT NO. <b>87107</b>	DATE <b>1954</b>
Approved For Release 1999/09/20 : CIA-RDP78-05867A000100330032-8			
AREA (ANSINO.) <b>57N</b>	COUNTRY <b>USSR</b>	PROVINCE <b>LATVIAN SSR</b>	PLACE <b>VENTEPILS</b>
GEOGRAPHIC COORDINATES <b>57:24 N 21:31 E</b>		MAP REFERENCE <b>C-FILE</b>	
TITLE <b>PORT. MINESWEEPER 16, PALUKHIN CLASS.</b>			
DATE OF PICTURE <b>MARCH, 1954</b>	SOURCE OF PICTURE <b>25X1A</b>		
CLASSIFICATION <b>SECRET - U.S.O.O.</b>			
CAPTIONED BY <b>NON</b>		VERIFIED BY	
Approved For Release 1999/09/20 : CIA-RDP78-05867A000100330032-8			
FORM NO. 60-53 SEP 1948			
CAPTION REPORT			

CIA PHOTO ACCESSION NO. 146208		LOT NO. 3009	DATE 1999/09/20	CIA-RDP78-05867A000100330032-8
AREA (ANSINO.) 2220M	COUNTRY Bulgaria	PROVINCE Stara Zagora	PLACE Kazanluk	
GEOGRAPHIC COORDINATES 42 37N 25 24 E		MAP REFERENCE C-File		
TITLE KAZANLUK TANK REPAIR BARRACKS.				
DATE OF PICTURE Sept 54		25X1A		
CLASSIFICATION S/USOO				
CAPTIONED BY		VERIFIED BY		
Approved For Release 1999/09/20 : CIA-RDP78-05867A000100330032-8				
FORM NO. 1 SEP 1949 50-53				
CAPTION REPORT				

CIA (PHOTO ACCESSION NO.)		LOT NO.	DATE
146209		6-3192	14 Dec 1954
AREA		CIA-RDP78-05867A00010033002581	
17 NUSSRIN. EUROPEAN RSFSR		PROVINCE	LENINGRAD
GEOGRAPHIC COORDINATES		MAP REFERENCE	PLACE
59:55N 30:15E		C-FILE	LENINGRAD
TITLE			
KANONERSKIY SHIPYARD. VESSEL No. 561.			
DATE OF PICTURE		SOURCE OF PICTURE	
JUNE, 1954		25X1A	
CLASSIFICATION			
SECRET - U.S.O.O.			
CAPTIONED BY		VERIFIED BY	
[Signature]			
FORM NO. 80-53			
Approved For Release 1999/09/20 : CIA-RDP78-05867A000100330032-8			
SEP 1948			
CAPTION REPORT			

CIA (PHOTO ACCESSION NO.)		LOT NO.	DATE
146210		6053102	4 DEC 1954
AREA	COUNTRY	PROVINCE	PLACE
17 NUSSRIN	EUROPEAN RSFSR	LENINGRAD	OBLAST KRONSTADT
GEOGRAPHIC COORDINATES		MAP REFERENCE	
59:59N 29:45E		C-FILE	
TITLE			
FLOATING DRYDOCK.			
DATE OF PICTURE		SOURCE OF PICTURE	
JUNE, 1954		[REDACTED]	
CLASSIFICATION			
SECRET - U.S.O.O.			
CAPTIONED BY		VERIFIED BY	
[Signature]			
FORM NO. 80-53			
Approved For Release 1999/09/20 : CIA-RDP78-05867A000100330032-8			
SEP 1948			
CAPTION REPORT			

CIA PHOTO ACCESSION NO. 1 <b>146211</b>		LOT NO. <b>C-3102</b>	DATE <b>4 DEC 1954</b>
AREA (Approved For Release 1999/09/20 : CIA-RDP78-05867A000100330032-8)		COUNTRY <b>USSR</b>	PROVINCE <b>LENINGRAD OBLAST</b>
GEOGRAPHIC COORDINATES <b>59:59 N 29:45 E</b>		PLACE <b>KRONSTADT</b>	
TITLE <b>FLOATING DRYDOCK-</b>		MAP REFERENCE <b>C-FILE</b>	
DATE OF PICTURE <b>JUNE, 1954</b>		SOURCE OF PICTURE <b>25X1A</b>	
CLASSIFICATION <b>SECRET - U.S. O.O.</b>			
CAPTIONED BY <b>[Signature]</b>		VERIFIED BY	
FORM NO. 1033 SEP 1948 Approved For Release 1999/09/20 : CIA-RDP78-05867A000100330032-8			
CAPTION REPORT			

CIA IFPHOTO ACCESSION NO. 146212 LO. NO. 3101 DATE 4-19-54

AREA - Approved For Release 1999/09/20 : CIA-RDP78-05867A000100330032-8

17 USSR IN EUROPEAN RSFSR / PROVINCE MURMANSK PLACE ORLANSKOLSKY

GEOGRAPHIC COORDINATES 69:15N 33:30E MAP REFERENCE ~~ATB~~ C-FILE BAY

TITLE FROM EAST SIDE OF BAY.

DATE OF PICTURE APRIL 1954 SOURCE OF PICTURE 25X1A

CLASSIFICATION SECRET - U.S. O.O.

CAPTIONED BY [Signature] VERIFIED BY

FORM NO. 1 Approved For Release 1999/09/20 : CIA-RDP78-05867A000100330032-8 SEP 1946


CIA PHOTO ACCESSION NO. 1 <b>146213</b>		LOT NO. <b>583198</b>	DATE <b>APRIL 1950</b>
Approved For Release 1999/09/20 : CIA-RDP78-05867A000100330032-8			
AREA I <b>17N</b>	COUNTRY <b>USSR</b>	PROVINCE <b>N. EUROPEAN USSR</b>	PLACE <b>MINIMON OGLAST VAYENGA BAY</b>
GEOGRAPHIC COORDINATES <b>69:05 N 33:26 E</b>		MAP REFERENCE <b>C-FILE</b>	
TITLE <b>[PORT] [ERIM VAYENGA BAY.]</b>			
DATE OF PICTURE <b>APRIL, 1950</b>		SOURCE OF PICTURE <b>25X1A</b>	
CLASSIFICATION <b>SECRET-U.S.O.O.</b>			
CAPTIONED BY <b>MCW</b>		VERIFIED BY	
FORM NO. <b>Approved For Release 1999/09/20 : CIA-RDP78-05867A000100330032-8</b> SEP 1948			
CAPTION REPORT			

CIA PHOTO ACCESSION NO. 1 <b>146214</b>		LOT NO. <b>6-1121</b>	DATE <b>10-23-1954</b>
AREA 1 <b>17N USSR</b>		COURT <b>N. EUROPEAN REFER</b>	PROVINCE <b>M. RUSSIAN COAST</b>
GEOGRAPHIC COORDINATES <b>60:55 N 33:25 E</b>		PLACE <b>VAYENGA BAY</b>	
TITLE <b>[PORT. FROM VAYENGA BAY]</b>		MAP REFERENCE <b>C-FILE <del>6125</del> <del>125</del></b>	
DATE OF PICTURE <b>APRIL, 1954</b>	SOURCE OF PICTURE <b>25X1A</b>		
CLASSIFICATION <b>SECRET-U.S.O.O.</b>			
CAPTIONED BY <b>MM</b>		VERIFIED BY	
FORM NO. <b>Approved For Release 1999/09/20 : CIA-RDP78-05867A000100330032-8</b> SEP 1946			
CAPTION REPORT			



CIA PHOTO ACCESSION NO. 1 <b>146215</b>		LOT NO. <b>6-3191</b>	DATE
AREA (Approved For Release 1999/09/20 - CIA-RDP78-05867A000100330032-8)		PROVINCE	PLACE
<b>17N</b> USSR	N. EUROPEAN RSFSR	MIRMANSK OBLAST	<b>ROSTA (NR)</b>
GEOGRAPHIC COORDINATES <b>69:03 N 33:05 E</b>		MAP REFERENCE	C-FILE
TITLE <b>PORT. RAIL FLOATING DRYDOCK ON EAST SIDE OF KRASNOSELO POINT.</b>			
DATE OF PICTURE <b>APRIL, 1954</b>		SOURCE OF PICTURE <b>25X1A</b>	
CLASSIFICATION <b>SECRET-U.S.O.O.</b>			
CAPTIONED BY <b>MOM</b>		VERIFIED BY	
FORM NO. 1 SEP 1948		Approved For Release 1999/09/20 - CIA-RDP78-05867A000100330032-8	
CAPTION REPORT			

CIA ID PHOTO ACCESSION NO. 146210		LOT NO. 00191	DATE 3 DEC. 1954
Approved for Release 1999/09/20 : CIA-RDP78-05867A000100330032-8			
AREA (AWS NO.) 17N USSR	COUNTRY N. EUROPEAN RSFSR	PROVINCE MURMANSK OBLAST	MAP REFERENCE C-FILE
GEOGRAPHIC COORDINATES 69:58 N 33:05 E			
TITLE [PORT] FLOATING DRYDOCK ON EAST SIDE OF KRASCHNOSHELE POINT. KRASNOSELO			
DATE OF PICTURE APRIL, 1954		SOURCE OF PICTURE 25X1A	
CLASSIFICATION SECRET-U.S.O.O.			
FORM NO. 80-53 SEP 1948		VERIFIED BY	
Approved for Release 1999/09/20 : CIA-RDP78-05867A000100330032-8			
CAPTION REPORT			

Approved For Release 1999/09/20 : CIA-RDP78-05867A000100330082-8 146217		LOT NO. 10	DATE 3 DEC. 1954
AREA (AMS NO.) 17N	USER	COUNTRY N. EUROPEAN RSFR	PROVINCE BANNAN OBLAST
GEOGRAPHIC COORDINATES 68:09 N 33:05 E		MAP REFERENCE C-FILE	
TITLE PORT. FLOATING DRYDOCK ON EAST SIDE OF KRASCHNOSHELE POINT. RAILROAD TRESTLE (AT RIGHT) NORTH OF TOWN.			
DATE OF PICTURE APRIL, 1954		SOURCE OF PICTURE 	
CLASSIFICATION SECRET-U.S.O.O.		VERIFIED BY	
CAPTIONED BY MDM		Approved For Release 1999/09/20 : CIA-RDP78-05867A000100330032-8	
FORM NO. 60-53			

CAPTION REPORT

CIA PHOTO ACCESSION NO. 1 146218		LOT NO. 0520	DATE 3 Dec. 1954
Approved For Release 1999/09/20 : CIA-RDP78-05867A000100330032-8		PROVINCE	000100330032-8
AREA (AMS NO.) 17H	COUNTRY USSR	MARIANSKO POLANSK	
GEOGRAPHIC COORDINATES 61:53 N 33:03 E		MAP REFERENCE C-FILE	
TITLE FLOATING DRYDOCK AT SHIPYARD.			
DATE OF PICTURE APRIL, 1954		SOURCE OF PICTURE 25X1A	
CLASSIFICATION SECRET-U.S.O.O.		VERIFIED BY	
CAPTIONED BY ADM		Approved For Release 1999/09/20 : CIA-RDP78-05867A000100330032-8	
FORM NO. 60-53 SEP 1948		CAPTION REPORT	

CIA-IP (EXPRESSIONS)		LOT NO.	DATE
146219		09/101	7 Dec. 1954
Approved For Release 1999/09/20 : CIA-RDP78-05867A000100330032-8			
AREA (ANS NO.)	COUNTRY	PROVINCE	
17N USSR	N. EUROPEAN REFOR	MEMMOR GELART	
GEOGRAPHIC COORDINATES		MAP REFERENCE	
68:58 N 33:03 E		C-FILE	
TITLE			
FLOATING DRYDOCK AT SHIPYARD.			
DATE OF PICTURE		SOURCE OF PICTURE	
APRIL, 1954		[REDACTED]	
CLASSIFICATION			
SECRET-U.S.O.O.			
FORM NO. 60-53		VERIFIED BY	
SEP 1948			
Approved For Release 1999/09/20 : CIA-RDP78-05867A000100330032-8			
CAPTION REPORT			

CIA PHOTO ACCESSION NO. 1 <b>146220</b>		LOT NO.	DATE <b>3 APR 1954</b>
Approved for Release 1999/09/20 : CIA-RDP78-05867A000100330032-8			
AREA (AMS NO.) <b>17N</b>	COUNTRY <b>USSR</b>	PROVINCE <b>N. EUROPEAN RSFSR</b>	MAP REFERENCE <b>MURMANSK OBLAST</b>
GEOGRAPHIC COORDINATES <b>68°58 N 33°05 E</b>		<b>C-FILE</b>	
TITLE <b>FROM SHIPYARD.</b>			
DATE OF PICTURE <b>APRIL, 1954</b>		SOURCE OF PICTURE <b>25X1A</b>	
CLASSIFICATION <b>SECRET-U.S.O.O.</b>			
CAPTIONED BY <b>Approved For Release 1999/09/20 : CIA-RDP78-05867A000100330032-8</b>		VERIFIED BY	
FORM NO. 60-53 SEP 1948			
CAPTION REPORT			

CIA-IP (PHOTO ACCESSION NO.) <b>146221</b>		LOT NO.	DATE
Approved For Release 1999/09/20 : CIA-RDP78-05867A000100330032-8			<b>3 Dec. 1954</b>
AREA (ANS NO.)	COUNTRY	PROVINCE	
<b>17N</b>	<b>USSR</b>	<b>N. EUROPEAN RSFSR</b>	<b>MURMANSK OBLAST</b>
GEOGRAPHIC COORDINATES		MAP REFERENCE	
<b>68:58 N 33:05 E</b>		<b>C-FILE</b>	
TITLE			
<b>FROM SHIPYARD.</b>			
DATE OF PICTURE		SOURCE OF PICTURE	
<b>APRIL, 1954</b>		<b>25X1A</b>	
CLASSIFICATION			
<b>SECRET-U.S.O.O.</b>			
CAPTIONED BY		VERIFIED BY	
Approved For Release 1999/09/20 : CIA-RDP78-05867A000100330032-8			
FORM NO. 60-53 SEP 1948			
CAPTION REPORT			

CIA REFERENCE NUMBER 146222		LOT NO. 1999/09/20		DATE 3 DEC. 1954	
Approved For Release 1999/09/20 : CIA-RDP78-05867A000100330032-8					
AREA (AMS NO.) 17N USSR		COUNTRY N. EUROPEAN RSFSR		PROVINCE MURMANSK OBLAST	
GEOGRAPHIC COORDINATES 69:08 N 33:05 E				MAP REFERENCE C-FILE	
TITLE FROM SHIPYARD.					
DATE OF PICTURE APRIL, 1954					
SOURCE OF PICTURE 25X1A					
CLASSIFICATION SECRET-U.S.O.O.					
Approved For Release 1999/09/20 : CIA-RDP78-05867A000100330032-8					
FORM NO. 60-53 SEP 1948					
CAPTION REPORT					



CIA (PHOTO ACCESSION NO.) 146225		LOT NO. 603104	DATE 4 DEC. 1954
Approved For Release 1999/09/20 : CIA-RDP78-05867A000100330032-8			
AREA (AMS NO.) N	COUNTRY USSR	PROVINCE	
GEOGRAPHIC COORDINATES		MAP REFERENCE	
TITLE DREDGE "ZMS-7". SEE CIAS <del>146224</del> AND <del>146225</del>			
25X1A			
DATE OF PICTURE JUNE, 1954	SOURCE OF PICTURE [REDACTED]		
CLASSIFICATION SECRET-U.S.O.O.			
CAPTIONED BY [REDACTED]		VERIFIED BY	
Approved For Release 1999/09/20 : CIA-RDP78-05867A000100330032-8			
FORM NO. 60-53 SEP 1948			
CAPTION REPORT			

CIA (PHOTO ACCESSION NO.) 146224		LOT NO. C-3104	DATE 4 Dec 1954
Approved For Release 1999/09/20 : CIA-RDP78-05867A000100330032-8			
AREA (AMS NO.) N	COUNTRY USSR	PROVINCE	
GEOGRAPHIC COORDINATES		MAP REFERENCE	
TITLE DREDGE "ZMS-7". SEE CIAs <u>146223</u> AND <u>146225</u>			
25X1A			
DATE OF PICTURE JUNE, 1954	SOURCE OF P [REDACTED]		
CLASSIFICATION SECRET-U.S.O.O.			
CAPTIONED BY Approved For Release 1999/09/20 : CIA-RDP78-05867A000100330032-8			VERIFIED BY
FORM NO. 80-53 SEP 1948			
CAPTION REPORT			

CIA (PHOTO ACCESSION NO.)		LOT NO.	DATE
Approved For Release 1999/09/20 : CIA-RDP78-05867A000100330032-8		673104	4 DEC. 1954
AREA (ANS. NO.)	COUNTRY	PROVINCE	
N	USSR		
GEOGRAPHIC COORDINATES		MAP REFERENCE	
TITLE			
DREDGE "ZMS-7". SEE CIAs 146223 AND			
<u>146225</u>			
DATE OF PICTURE		SOURCE OF PICTURE	
JUNE, 1954		25X1A	
CLASSIFICATION			
SECRET - U.S.O.O.			
CAPTIONED BY		VERIFIED BY	
Approved For Release 1999/09/20 : CIA-RDP78-05867A000100330032-8			
FORM NO. 60-55 SEP 1948		CAPTION REPORT	

CIA IPHOTO ACCESSION NO. 1 <b>146226</b>		LOT NO.	DATE <b>7 Oct 1950</b>
Approved For Release 1999/09/20 : CIA-RDP78-05867A000100330032-8			
AREA (AMS NO. 1) <b>3200</b>	COUNTRY <b>USSR</b>	PROVINCE <b>LATVIAN SSR</b>	<b>VENTPILS</b>
GEOGRAPHIC COORDINATES <b>57:24 N 21:31 E</b>		MAP REFERENCE <b>C-FILE</b>	
TITLE <b>PORT. NORTH MOLE. PART 1 OF 3-PART SERIES.</b>			
DATE OF PICTURE <b>MARCH, 1950</b>		SOURCE OF PICTURE <b>25X1A</b>	
CLASSIFICATION <b>SECRET-U.S.O.O.</b>			
CAPTIONED BY <b>Approved For Release 1999/09/20 : CIA-RDP78-05867A000100330032-8</b>		VERIFIED BY	
FORM NO. 60-53 SEP 1948			
CAPTION REPORT			

CIA PHOTO ACCESSION NO. 1 <b>196227</b>		LOT NO.	DATE <b>2 Dec 1954</b>
Approved For Release 1999/09/20 : CIA-RDP78-05867A000100330032-8			
AREA (ANS NO.) <b>35241</b>	COUNTRY <b>USSR</b>	PROVINCE <b>LATVIAN SSR</b>	<b>VENTPILS</b>
GEOGRAPHIC COORDINATES <b>57:24 N 21:31 E</b>		MAP REFERENCE <b>G-FILE</b>	
TITLE <b>PORT. LIGHT OF NORTH MOLE AT LEFT. GRAIN ELEVATOR IN BG. PART 2 OF 3-PART SERIES.</b>			
DATE OF PICTURE <b>MARCH, 1954</b>		SOURCE OF PICTURE <b>25X1A</b>	
CLASSIFICATION <b>SECRET-U.S.O.O.</b>			
CAPTIONED BY <b>Approved For Release 1999/09/20 : CIA-RDP78-05867A000100330032-8</b>		VERIFIED BY	
FORM NO. 60-53 SEP 1948			
CAPTION REPORT			

CIA (PHOTO ACCESSION NO.) 190226		LOT NO.	DATE 3 Dec 1951
Approved For Release 1999/09/20 : CIA-RDP78-05867A000100330032-8		PROVINCE	VENTPILS
AREA (AMS NO.) 5500	COUNTRY USSR	LATVIAN SSR	
GEOGRAPHIC COORDINATES 57:21 N 81:31 E		MAP REFERENCE C-FILE	
TITLE PORT. FROM OUTER HARBOR. NEW 40-METER WATER TOWER AT RIGHT. PART 3 OF 3-PART SERIES.			
DATE OF PICTURE March, 1951		SOURCE OF PICTURE 25X1A	
CLASSIFICATION SECRET-U.S.O.O.			
CAPTIONED BY Approved For Release 1999/09/20 : CIA-RDP78-05867A000100330032-8		VERIFIED BY	
FORM NO. 60-53 SEP 1948		CAPTION REPORT	

4/4

CIA (PHOTO ACCESSION NO.) Approved For Release 1999/09/20 : CIA-RDP78-05867A000100330032-8		LOT NO.	DATE 3 Dec. 1954
AREA (ANS NO.) 35AN	COUNTRY USSR	PROVINCE LATVIAN SSR	VENTSPILS
GEOGRAPHIC COORDINATES 57:24 N 21:31 E		MAP REFERENCE C-FILE	
TITLE PORT. ENTRANCE TO INNER HARBOR. BERTHS OF NAVAL CRAFT AT RIGHT. FORMER PENITENTIARY IN BG.			
DATE OF PICTURE MARCH, 1954		SOURCE OF PICTURE 25X1A	
CLASSIFICATION SECRET-U.S.O.O.			
CAPTIONED BY Approved For Release 1999/09/20 : CIA-RDP78-05867A000100330032-8		VERIFIED BY	
FORM NO. 80-53 SEP 1948 CAPTION REPORT			

CIA PHOTO ACCESSION NO. 1		LOT NO.	DATE
Approved For Release 1999/09/20 : CIA-RDP78-05867A000100330032-8			3 DEC 1951
AREA (AMS NO.)	COUNTRY	PROVINCE	
75M	USSR	LATVIAN SSR	VENTSPILS
GEOGRAPHIC COORDINATES		MAP REFERENCE	
57:21 N 21:31 E		G-FILE	
TITLE			
PORT. ENTRANCE TO INNER HARBOR. FORMER			
PENITENTIARY IN LEFT BG.			
DATE OF PICTURE		SOURCE OF PICTURE	
MARCH, 1951		[REDACTED]	
CLASSIFICATION			
SECRET-U.S.O.O.			
CAPTIONED BY		VERIFIED BY	
Approved For Release 1999/09/20 : CIA-RDP78-05867A000100330032-8			
FORM NO. 60-53		CAPTION REPORT	
SEP 1948			



CIA PHOTO ACCESSION NO. 148291		LOT NO.	DATE 3 DEC 1954
Approved For Release 1999/09/20 : CIA-RDP78-05867A000100330032-8			
AREA (AMS NO.) 35MN	COUNTRY USSR	PROVINCE LATVIAN SSR	VENTSPILS
GEOGRAPHIC COORDINATES 57:24 N 21:31 E		MAP REFERENCE C-FILE	
TITLE PORT. BEND OF RIVER.			
DATE OF PICTURE MARCH, 1954		SOURCE OF PICTURE 25X1A	
CLASSIFICATION SECRET-U.S.9.0.			
CAPTIONED BY Approved For Release 1999/09/20 : CIA-RDP78-05867A000100330032-8		VERIFIED BY	
FORM NO. 60-53 SEP 1948			
CAPTION REPORT			

3

07

CIA PHOTO ACCESSION NO. 1		LOT NO.	DATE
Approved For Release 1999/09/20 : CIA-RDP78-05867A000100330032-8			3 Dec 1954
AREA (ANS NO.)	COUNTRY	PROVINCE	
75M	USSR	LATVIAN SSR	VENTPILS
GEOGRAPHIC COORDINATES		MAP REFERENCE	
57:24 N 21:31 E		C-FILE	
TITLE			
PORT. BEND OF RIVER.			
DATE OF PICTURE		SOURCE OF PICTURE	
March, 1954		[REDACTED]	
CLASSIFICATION			
SECRET-U.S.O.O.			
CAPTIONED BY		VERIFIED BY	
Approved For Release 1999/09/20 : CIA-RDP78-05867A000100330032-8			
FORM NO. 60-53		CAPTION REPORT	
SEP 1948			

CIA PHOTO ACCESSION NO. 1		LOT NO.	DATE
35M		USSR	3 Dec. 1954
AREA (ANS NO.)	COUNTRY	PROVINCE	MAP REFERENCE
35M	USSR	LATVIAN SSR	VENTPILS
GEOGRAPHIC COORDINATES		C-FILE	
57:24 N 21:31 E			
TITLE			
PORT. QUAYS FOR MERCHANT SHIPS. NEW FISH			
CANNERY AT LEFT. GRAIN ELEVATOR IN CENTER.			
25X1A			
DATE OF PICTURE	SOURCE OF PICTURE		
MARCH, 1954	[REDACTED]		
CLASSIFICATION	VERIFIED BY		
SECRET	[REDACTED]		
APPROVED FOR RELEASE 1999/09/20 : CIA-RDP78-05867A000100330032-8			
FORM NO. 60-53 SEP 1948	CAPTION REPORT		

CIA PHOTO ACCESSION NO. 1 <b>100234</b>		LOT NO.	DATE <b>3 Dec. 1954</b>
Approved For Release 1999/09/20 : CIA-RDP78-05867A000100330032-8			
AREA (ANS NO.) <b>35N</b>	COUNTRY <b>USSR</b>	PROVINCE <b>LATVIAN SSR</b>	<b>VENTSPILS</b>
GEOGRAPHIC COORDINATES <b>57:24 N 21:31 E</b>		MAP REFERENCE <b>C-FILE</b>	
TITLE <b>PORT- SOUTHERN MOLE.</b>			
DATE OF PICTURE <b>MARCH, 1954</b>		SOURCE OF PICTURE <b>25X1A</b>	
CLASSIFICATION <b>SECRET-U.S.O.O.</b>			
CAPTIONED BY <b>Approved For Release 1999/09/20 : CIA-RDP78-05867A000100330032-8</b>		VERIFIED BY	
FORM NO. 60-53 SEP 1948		CAPTION REPORT	