

CIA PHOTO ACCESSION NO. 1 **146638** LOT NO. **C** DATE

AREA **Approved For Release 1999/09/20 : CIA-RDP78-05867A000100330037-3** PROVINCE **OFFALY** PLACE **CLONMACNOISE**

21122M REP. OF IRELAND GEOGRAPHIC COORDINATES

53 19 N 7 59 W MAP REFERENCE **Times Gaz.**

TITLE **PILGRIMS, FEAST OF ST. KIERAN**

DATE OF PICTURE **1953** SOURCE OF PICTURE **25X1A**

CLASSIFICATION **OUO**

CAPTIONED BY **m.w.f.** VERIFIED BY

FORM NO. **Approved For Release 1999/09/20 : CIA-RDP78-05867A000100330037-3** SEP 1945

CAPTION REPORT

CIA (PHOTO ACCESSION NO.) 146639		LOT NO. 62023	DATE 8 Dec 51
Approved For Release 1999/09/20 : CIA-RDP78-05867A000100330037-3			
AREA (AMS NO.) 6319M	COUNTRY ITALY	PROVINCE LIGURIA	PLACE GENOA
GEOGRAPHIC COORDINATES 44° 25' N 8° 57' E		MAP REFERENCE C file	
TITLE PIAZZA DE FERRARI.			
25X1A			
DATE OF PICTURE 1953	SOURCE [REDACTED]		
CLASSIFICATION ouo			
CAPTIONED BY [REDACTED]		VERIFIED BY	
Approved For Release 1999/09/20 : CIA-RDP78-05867A000100330037-3			
FORM NO. 60-53 SEP 1948		CAPTION REPORT	

CIA PHOTO ACCESSION NO. 146644		LIT. NO. 610920-3		DATE 3887A000100330037.3	
AREA (AMB. NO.) 6319M		COUNTRY ITALY		PROVINCE LIGURIA	
GEOGRAPHIC COORDINATES 44 25 N		8° 57' E		MAP REFERENCE Cfile	
PLACE GENOA					
TITLE					
PIAZZA DE FERRARI					
IDENTITY					
25X1A					
YEAR OF PICTURE 1953		SOURCE OF PICTURE [REDACTED]			
CLASSIFICATION OUC					
CAPTIONED BY [REDACTED]			VERIFIED BY		
Approved For Release 1999/09/20 : CIA-RDP78-05867A000100330037-3					
FORM 400 SEP 1948 10-53					
CAPTION REPORT					


CIA PHOTO ACCESSION NO. 146641		LOT NO. G 253	DATE 28 Oct 53
Approved For Release 1999/09/20 : CIA-RDP78-05867A000100330037-3			
AREA (AMS NO.) 1419M	COUNTRY ITALY	PROVINCE TOSCANA	PLACE FLORENCE
GEOGRAPHIC COORDINATES 43° 46' N 11° 15' E		MAP REFERENCE C file	
TITLE			
CITY FROM HILLS ACROSS THE ARNO RIVER, LOOKING EAST.			
DATE OF PICTURE 1953		SOURCE OF PICTURE 25X1A	
CLASSIFICATION ORO			
CAPTIONED BY [signature]		VERIFIED BY	
Approved For Release 1999/09/20 : CIA-RDP78-05867A000100330037-3			
FORM 104 SEP 1949		CAPTION REPORT	

CIA PHOTO ACCESSION NO. 146642		LOT NO. 602023	DATE 8/10/53
Approved For Release 1999/09/20 : CIA-RDP78-05867A000100330037-3			
AREA (ANS. NO.) 8319M	COUNTRY ITALY	PROVINCE VENETO	PLACE PADOVA
GEOGRAPHIC COORDINATES 45° 25' N 11° 53' E		MAP REFERENCE NIS	
TITLE			
CATHEDRAL. Pad. Awo. See CIA [signature]			
25X1A			
DATE OF PICTURE 1953	SOURCE [REDACTED]		
CLASSIFICATION OWO			
CAPTIONED BY [signature]		VERIFIED BY	
Approved For Release 1999/09/20 : CIA-RDP78-05867A000100330037-3			
FORM NO. 00-53 SEP 1948			
CAPTION REPORT			

CIA (PHOTO ACCESSION NO.)		LOT NO.	DATE
746643		609023	80
Approved For Release 1999/09/20 : CIA-RDP78-05867A000100330037-3			
AREA (ANSI NO.)	COUNTRY	PROVINCE	PLACE
91228 M	SPAIN	AVINA	AVINA
GEOGRAPHIC COORDINATES		MAP REFERENCE	
40°39' N 4°42' W		@ file	
TITLE			
FLOCKS GRAZING ALONG ROAD OUTSIDE OF WARRIED CITY.			
DATE OF PICTURE		SOURCE OF PICTURE	
1953		25X1A	
CLASSIFICATION			
ouo			
CAPTIONED BY		VERIFIED BY	
mab			
Approved For Release 1999/09/20 : CIA-RDP78-05867A000100330037-3			
SEP 1948 16-53			
CAPTION REPORT			

CIA PHOTO ACCESSION NO. 146644		LOT NO. C-2023	DATE
Approved For Release 1999/09/20 : CIA-RDP78-05867A000100330037-3			
AREA (ANSI NO.) 91228 M	COUNTRY SPAIN	PROVINCE AVILA	PLACE AVILA
GEOGRAPHIC COORDINATES 40°39' N 4042' W		MAP REFERENCE @file	
TITLE ONE OF THE GATES TO WALKED CITY.			
ALSO SEE "CIA 146644"			
DATE OF PICTURE 1953	SOURCE OF PICTURE 25X1A		
CLASSIFICATION owd			
CAPTIONED BY WMB		VERIFIED BY	
Approved For Release 1999/09/20 : CIA-RDP78-05867A000100330037-3			
FORM NO. 1 SEP 1948 60-53			
CAPTION REPORT			

CIA PHOTO ACCESSION NO. 146645		LOT NO. 600223		DATE 8 Dec 54	
Approved For Release 1999/09/20 : CIA-RDP78-05867A000100330037-3					
AREA (APSI NO.) 91228 M	COUNTRY SPAIN	PROVINCE AVILA	PLACE AVILA		
GEOGRAPHIC COORDINATES 40°39' N 4°42' W			MAP REFERENCE e file		
TITLE ONE OF THE GATES TO WALKED CITY. SEE ALSO CIA FILE CIA (2)					
25X1A					
DATE OF PICTURE 1953	SOURCE [REDACTED]				
CLASSIFICATION ouo					
CAPTIONED BY [REDACTED]			VERIFIED BY		
Approved For Release 1999/09/20 : CIA-RDP78-05867A000100330037-3					
FORM NO. 60-53 SEP 1948					
CAPTION REPORT					

CIA PHOTO ACCESSION NO. 1 <i>146073</i>		LOT NO. <i>6003003</i>	DATE <i>8 Dec 53</i>
Approved For Release 1999/09/20 : CIA-RDP78-05867A000100330037-3			
AREA (AMS NO.) <i>91228M</i>	COUNTRY <i>SPAIN</i>	PROVINCE <i>AVILA</i>	PLACE <i>AVILA C</i>
GEOGRAPHIC COORDINATES <i>40°39'N 4°42'W</i>		MAP REFERENCE <i>Cjlu</i>	
TITLE <i>[STREET SCENE]</i>			
DATE OF PICTURE <i>1953</i>		SOURCE OF PICTURE <i>25X1A</i> 	
CLASSIFICATION <i>ow</i>			
CAPTIONED BY <i>ow</i>		VERIFIED BY	
Approved For Release 1999/09/20 : CIA-RDP78-05867A000100330037-3			
FORM NO. 60-53 SEP 1948		CAPTION REPORT	

CIA (PHOTO ACCESSION NO.) 146547		LOT NO.	DATE
Approved For Release 1999/09/20 : CIA-RDP78-05867A000100330037-3			
AREA (ANS NO.) 91228M	COUNTRY SPAIN	PROVINCE AVILA	PLACE AVILA
GEOGRAPHIC COORDINATES 40°39'N 4°42'W		MAP REFERENCE C file	
TITLE CHURCH OF SAN PEDRO.			
DATE OF PICTURE 1953	SOURCE OF PHOTO 25X1A [REDACTED]		
CLASSIFICATION ouo			
CAPTIONED BY m d b		VERIFIED BY	
Approved For Release 1999/09/20 : CIA-RDP78-05867A000100330037-3			
FORM NO. 60-53 SEP 1948		CAPTION REPORT	

CIA PHOTO ACCESSION NO. 1 146648		LOT NO.	DATE 28 Oct 60
AREA AND NO. 91228 M		COUNTRY SPAIN	PROVINCE AVILA
GEOGRAPHIC COORDINATES 40°39' N 4°42' W		MAP REFERENCE C/16	PLACE AVILA
TITLE CATHEDRAL.			
DATE OF PICTURE 1052			
SOURCE OF PI 25X1A			
CLASSIFICATION OUU			
CAPTIONED BY [Signature]		VERIFIED BY	
Approved For Release 1999/09/20 : CIA-RDP78-05867A000100330037-3			
FORM 561 SEP 1948 60-53			
CAPTION REPORT			

CIA PHOTO ACCESSION NO. 146649	LOT NO. C-2023	DATE 8 Nov 58
AREA / PHOTO NO. 55228 M	COUNTRY SPAIN	PROVINCE BARCELONA
GEOGRAPHIC COORDINATES 41° 36' N 1° 42' E		PLACE MONTSERRAT
TITLE TERRAIN NEAR MONASTERY.		
25X1A		
DATE OF PICTURE 1958	SOURCE OF [REDACTED]	
CLASSIFICATION OUC		
CAPTIONED BY [Signature]	VERIFIED BY	
FORM 100 SEP 1948 Approved For Release 1999/09/20 : CIA-RDP78-05867A000100330037-3		
CAPTION REPORT		

CIA PHOTO ACQUISITION NO. 1 146650		LOT NO. 6	DATE
Approved For Release 1999/09/20 : CIA-RDP78-05867A000100330037-3		55228 M	
COUNTRY	PROVINCE	PLACE	
SPAIN	BARCELONA	MONTSERRAT	
GEOGRAPHIC COORDINATES		MAP REFERENCE	
41°36'N 1°42'E		C file	
TITLE			
TERRAIN NEAR MONASTERY			
Monasterio de			
25X1A			
DATE OF PICTURE	SOURCE OF PICTURE		
1953	[REDACTED]		
CLASSIFICATION			
OUC			
CAPTURED BY		VERIFIED BY	
[REDACTED]		[REDACTED]	
Approved For Release 1999/09/20 : CIA-RDP78-05867A000100330037-3			
SEP 1944 EO 53			

CAPTION REPORT

CIA PHOTO ACCESSION NO. 146651		LOT NO. C-52023	DATE 8/10/53
AREA MAPS NO. 55228 M		COUNTRY SPAIN	PROVINCE BARCELONA
GEOGRAPHIC COORDINATES 41° 36' N 1° 42' E		PLACE MONTSERRAT	
TITLE		MAP REFERENCE C file	
MONASTERY.			
DATE OF PICTURE 1953	SOURCE OF 25X1A		
CLASSIFICATION OUD			
CAPTIONED BY msh		VERIFIED BY	
FORM 1946 Approved For Release 1999/09/20 - CIA-RDP78-05867A000100330037-3			
CAPTION REPORT			


CIA PHOTO ACCESSION NO. 1 146652		LOT NO.	DATE
AREA 63228 M		COUNTRY SPAIN	PROVINCE BURGOS
GEOGRAPHIC COORDINATES		MAP REFERENCE	
TITLE BURGOS DISILOS ROAD ROAD FROM BURGOS TO SANTO DOMINGO DE SILOS. BURGOS - AT W coast			
DATE OF PICTURE 1953	SOURCE OF 25X1A		
CLASSIFICATION ouu			
CAPTIONED BY MAT		VERIFIED BY	
FORM NO. 10-53 SEP 1948			

Approved For Release 1999/09/20 : CIA-RDP78-05867A000100330037-3

Approved For Release 1999/09/20 : CIA-RDP78-05867A000100330037-3

CAPTION REPORT

CIA PHOTO ACCESSION NO. 146053		LOT NO.	DATE
Approved For Release 1999/09/20 : CIA-RDP78-05867A000100330037-3		63228 M	6880
COUNTRY	PROVINCE	PLACE	
SPAIN	BURGOS	SANTO DOMINGO DE SILOS	
GEOGRAPHIC COORDINATES		MAP REFERENCE	
41° 58' N 3° 23' W		NIS	
TITLE			
BENEDICTINE MONASTERY [SANTO DOMINGO DE SILOS]			
DATE OF PICTURE		SOURCE OF PICTURE	
1953		[REDACTED]	
CLASSIFICATION			
ouo			
CAPTIONED BY		VERIFIED BY	
[Signature]		[Signature]	
Approved For Release 1999/09/20 : CIA-RDP78-05867A000100330037-3			
FORM 100 SEP 1946 50-53			
CAPTION REPORT			

CIA PHOTO ACCESSION NO. 146657		LOT NO. 62208	DATE 8 Nov 1953
Approved For Release 1999/09/20 : CIA-RDP78-05867A000100330037-3			
AREA (TMS NO.) 52228 M	COUNTRY SPAIN	PROVINCE CADIZ	PLACE JEREZ (NR)
GEOGRAPHIC COORDINATES 36°40' N 6°10' W		MAP REFERENCE e file	
TITLE			
WINE DOMED VINEYARDS. CHURCH AND WAREHOUSE.			
25X1A			
DATE OF PICTURE 1953	SOURCE O 		
CLASSIFICATION			
CAPTIONED BY <i>owd</i>		VERIFIED BY	
Approved For Release 1999/09/20 : CIA-RDP78-05867A000100330037-3			
FORM NO. 60-53 SEP 1948			
CAPTION REPORT			


CIA (PHOTO ACCESSION NO.)		LOT NO.	DATE
52228 M		SPAIN	CADIZ
GEOGRAPHIC COORDINATES		MAP REFERENCE	
36° 40' N 6° 10' W		C file	
TITLE			
DOMEQ VINEYARDS.			
DATE OF PICTURE	SOURCE OF PICTURE		
1953	25X1A		
CLASSIFICATION			
OUD			
CAPTIONED BY		VERIFIED BY	
Approved For Release 1999/09/20 : CIA-RDP78-05867A000100330037-3		Approved For Release 1999/09/20 : CIA-RDP78-05867A000100330037-3	
FORM NO. 60-53 SEP 1948		CAPTION REPORT	

CIA (PHOTO ACCESSION NO.) 146656		LOT NO. C-2023	DATE 8 Dec 54
Approved For Release 1999/09/20 : CIA-RDP78-05867A000100330037-3			
AREA (AMS NO.) 52228 M	COUNTRY SPAIN	PROVINCE CADIZ	PLACE JEREZ (NR)
GEOGRAPHIC COORDINATES 36° 40' N 6° 10' W		MAP REFERENCE c file	
TITLE DOMED VINEYARDS.			
DATE OF PICTURE 1953	SOURCE OF 25X1A		
CLASSIFICATION ouo			
CAPTIONED BY [Signature]		VERIFIED BY	
Approved For Release 1999/09/20 : CIA-RDP78-05867A000100330037-3			
FORM NO. 80-53 SEP 1948		CAPTION REPORT	


CIA PHOTO ACCESSION NO. 146507		LUT NO. 672023		DATE 8/10/53	
Approved For Release 1999/09/20 : CIA-RDP78-05867A000100330037-3					
AREA (AMS NO.) 52228 M	COUNTRY SPAIN	PROVINCE CADIZ	PLACE JEREZ (NR)		
GEOGRAPHIC COORDINATES 36°40'N 6°10'W			MAP REFERENCE @ file		
TITLE					
DOME @ VINEYARDS.					
25X1A					
DATE OF PICTURE 1953		SOURCE OF PICTURE [REDACTED]			
CLASSIFICATION					
CAPTIONED BY DW			VERIFIED BY		
Approved For Release 1999/09/20 : CIA-RDP78-05867A000100330037-3					
FORM NO. 60-53 SEP 1948		CAPTION REPORT			

CIA (PHOTO ACCESSION NO.) 146538		LOT NO.	DATE
Approved For Release 1999/09/20 : CIA-RDP78-05867A000100330037-3			
AREA (AMS NO.) 52228 M	COUNTRY SPAIN	PROVINCE CADIZ	PLACE JEREZ (NR)
GEOGRAPHIC COORDINATES 36° 40' N 6° 10' W		MAP REFERENCE C file	
TITLE DOME & VINEYARDS.			
25X1A			
DATE OF PICTURE 1953	SOURCE OF P [REDACTED]		
CLASSIFICATION			
CAPTIONED BY OEO		VERIFIED BY	
Approved For Release 1999/09/20 : CIA-RDP78-05867A000100330037-3			
FORM NO. 60-53 SEP 1948		CAPTION REPORT	


CIA PHOTO ACCESSION NO. 16653		LOT NO. 622073	DATE 8/6/53
Approved For Release 1999/09/20 : CIA-RDP78-05867A000100330037-3			
AREA (AMS NO.) 52228 M	COUNTRY SPAIN	PROVINCE CADIZ	PLACE JEREZ
GEOGRAPHIC COORDINATES 36°40'N 6°10'W		MAP REFERENCE c file	
TITLE [STREET SCENE] CITY STREET.			
25X1A			
DATE OF PICTURE 1953	SOURCE OF PICTURE [REDACTED]		
CLASSIFICATION OUD			
CAPTIONED BY mab		VERIFIED BY	
Approved For Release 1999/09/20 : CIA-RDP78-05867A000100330037-3			
FORM NO. 60-52 SEP 1948		CAPTION REPORT	

CIA (PHOTO ACCESSION NO.) 146860		LOT NO. 6070	DATE 10/31/53
Approved For Release 1999/09/20 : CIA-RDP78-05867A000100330037-3			
AREA (ANS NO.) 52 228 M	COUNTRY SPAIN	PROVINCE CADIZ	PLACE JEREZ
GEOGRAPHIC COORDINATES 36°40'N 6°10'W		MAP REFERENCE @ file	
TITLE WINERY. DOME Q SHERRY BOTTLING MACHINE.			
25X1A			
DATE OF PICTURE 1953	SOURCE OF PICTURE 		
CLASSIFICATION OUO			
CAPTIONED BY mab		VERIFIED BY	
Approved For Release 1999/09/20 : CIA-RDP78-05867A000100330037-3			
FORM NO. 60-53 SEP 1948			
CAPTION REPORT			

CIA PHOTO ACCESSION NO. 178661		LOT NO. 6023	DATE 8/10/54
Approved For Release 1999/09/20 : CIA-RDP78-05867A000100330037-3			
AREA (ANS NO.) 52228M	COUNTRY SPAIN	PROVINCE CADIZ	PLACE JEREZ
GEOGRAPHIC COORDINATES 36°40'N 6°10'W		MAP REFERENCE @ file	
TITLE			
FREIGHT SIDING AT WINE ^{BODEGA} (DOMINGO SHERRA)			
DATE OF PICTURE 1953		SOURCE OF PIC 25X1A	
CLASSIFICATION OWO			
CAPTIONED BY [Signature]		VERIFIED BY	
Approved For Release 1999/09/20 : CIA-RDP78-05867A000100330037-3			
FORM NO. 80-53		SEP 1948	
CAPTION REPORT			

CIA PHOTO ACCESSION NO. 14662		LOT NO. 208	DATE 28 Oct 54
Approved For Release 1999/09/20 : CIA-RDP78-05867A000100330037-6			
AREA (AMB NO.) 5222817	COUNTRY SPAIN	PROVINCE CADIZ	PLACE JEREZ
GEOGRAPHIC COORDINATES 36°40' N 6°10' W		MAP REFERENCE c file	
TITLE			
FREIGHT CARS NEAR WINE ST ^{BODEGA} (LOMEQ SHERRY)			
25X1A			
DATE OF PICTURE 1953	SUMMARY 		
CLASSIFICATION OUL			
CAPTIONED BY		VERIFIED BY	
Approved For Release 1999/09/20 : CIA-RDP78-05867A000100330037-3			
FORM NO. SEP 1946 60-53		CAPTION REPORT	

CIA (PHOTO ACCESSION NO.) 16663		LOT NO.	DATE
Approved For Release 1999/09/20 : CIA-RDP78-05867A000100330037-3			
AREA (ANS NO.) 52228 M	COUNTRY SPAIN	PROVINCE CADIZ	PLACE JEREZ
GEOGRAPHIC COORDINATES 36°40'N 6°10'W		MAP REFERENCE e file	
TITLE WINE & WINE BODEGA (DOME & SHERRY)			
DATE OF PICTURE 1953		SOURCE OF P 25X1A	
CLASSIFICATION Sec O			
CAPTIONED BY [Signature]		VERIFIED BY	
Approved For Release 1999/09/20 : CIA-RDP78-05867A000100330037-3			
FORM NO. 80-53 SEP 1948			
CAPTION REPORT			

CYA PHOTO ACCESSION NO. 1 16664	LOT NO. 023	DATE 1953	
AREA (ANS NO.) 34228 M	COUNTRY SPAIN	PROVINCE CORDOBA	PLACE CORDOBA
GEOGRAPHIC COORDINATES 37° 52' N 4° 50' W		MAP REFERENCE C file	
TITLE ANCIENT CITY GATE.			
25X1A			
DATE OF PICTURE 1953	SOURCE OF PICTURE 		
CLASSIFICATION ows			
CAPTIONED BY mas		VERIFIED BY	
Approved For Release 1999/09/20 : CIA-RDP78-05867A000100330037-3			
FORM NO. 60-53 SEP 1948	CAPTION REPORT		

CIA (PHOTO ACCESSION NO.)		LOT NO.	DATE
Approved For Release 1999/09/20 : CIA-RDP78-05867A000100330037-3		6732023	8 Dec 54
AREA (ANS NO.)	COUNTRY	PROVINCE	CITY
35228M	SPAIN	HUESCA	TORLA
GEOGRAPHIC COORDINATES		MAP REFERENCE	
42°37' N 00°07' W		c file	
TITLE			
VILLAGE STREET			
DATE OF PICTURE		SOURCE OF PICTURE	
1953		25X1A [REDACTED]	
CLASSIFICATION			
CWO			
CAPTIONED BY		VERIFIED BY	
[REDACTED]		[REDACTED]	
Approved For Release 1999/09/20 : CIA-RDP78-05867A000100330037-3			
FORM NO. 60-53 SEP 1948		CAPTION REPORT	

CIA (PHOTO ACCESSION NO.)		LDT NO.		DATE	
146666		607-223		8/1953	
AREA (TRANS NO.)		COUNTRY		PROVINCE	
35228 M		SPAIN		HUESCA	
GEOGRAPHIC COORDINATES		MAP REFERENCE		PLACE	
42° 37' N 00° 07' W		C file		TORLA	
TITLE					
FARMYARD.					
DATE OF PICTURE		SOURCE OF			
1953		25X1A			
CLASSIFICATION					
OUC					
CAPTIONED BY			VERIFIED BY		
msh					
Approved For Release 1999/09/20 : CIA-RDP78-05867A000100330037-3					
FORM NO. 60-53 SEP 1948					
CAPTION REPORT					

146667

LOY NO.

DATE

Approved For Release 1999/09/20 : CIA-RDP78-05867A000100330037-3

AREA (AMS NO.)

COUNTRY

PROVINCE

PLACE

35228M

SPAIN

HUESCA

TORLA

GEOGRAPHIC COORDINATES

MAP REFERENCE

42° 37' N 00° 07' W

efile

TITLE

HARVESTING THRESHING WHEAT. [VAL DE ARAZAS]

DATE OF PICTURE

SOURCE OF PICTURE

1953

25X1A

CLASSIFICATION

CAPTIONED BY

VERIFIED BY


Approved For Release 1999/09/20 : CIA-RDP78-05867A000100330037-3

FORM NO. 60-53
SEP 1948

CAPTION REPORT


CIA (PHOTO ACCESSION NO.)		LOT NO.		DATE	
146668		622023		8/15/54	
Approved For Release 1999/09/20 : CIA-RDP78-05867A000100330037-3					
AREA	FANS NO.	COUNTRY	PROVINCE	PLACE	
35228	M	SPAIN	HUESCA	TORLA	C
GEOGRAPHIC COORDINATES			MAP REFERENCE		
42°37' N 00°07' W			C file		
TITLE					
DATE OF PICTURE		SOURCE OF PICTURE			
1953		25X1A			
CLASSIFICATION					
OUO					
CAPTIONED BY			VERIFIED BY		
[Signature]					
Approved For Release 1999/09/20 : CIA-RDP78-05867A000100330037-3					
SEP 1948 60-53					
CAPTION REPORT					

CIA (PHOTO DESCRIPTION NO.)		LOT NO.	DATE
Approved For Release 1999/09/20 : CIA-RDP78-05867A000100330037-3			8 Dec 64
AREA (ANS NO.)	COUNTRY	PROVINCE	PLACE
35228 M	SPAIN	HUESCA	TORLA
GEOGRAPHIC COORDINATES		MAP REFERENCE	
42° 37' N 00° 07' W		c file	
TITLE			
PYRENEES MOUNTAINS.			
25X1A			
DATE OF PICTURE	SOURCE OF PICTURE		
1953	[REDACTED]		
CLASSIFICATION			
awo			
CAPTIONED BY		VERIFIED BY	
msh			
Approved For Release 1999/09/20 : CIA-RDP78-05867A000100330037-3			
FORM NO. 60-53 SEP 1948		CAPTION REPORT	

CIA (PHOTO ACCESSION NO.)		LOT NO.	DATE
146670		62003	8 Apr 56
Approved For Release 1999/09/20 : CIA-RDP78-05867A000100330037-3			
AREA (AMS NO.)	COUNTRY	PROVINCE	PLACE
352287	SPAIN	HUESCA	TORLA
GEOGRAPHIC COORDINATES		MAP REFERENCE	
42° 37' N 00° 07' W		c file	
TITLE			
FARM BUILDINGS.			
25X1A			
DATE OF PICTURE	SOURCE OF PICTURE		
1953			
CLASSIFICATION			
SECRET			
CAPTIONED BY		VERIFIED BY	
[Signature]		[Signature]	
Approved For Release 1999/09/20 : CIA-RDP78-05867A000100330037-3			
FORM NO. 80-53 SEP 1948		CAPTION REPORT	

CIA PHOTO ACCESSION NO. 148671		LOT NO. 60033	STATE 31 Dec 76
Approved For Release 1999/09/20 : CIA-RDP78-05867A000100330037-3 ✓			
AREA NAME NO. 1 3419 M	COUNTRY ITALY	PROVINCE UMBRIA	CITY ASSISI
GEOGRAPHIC COORDINATES 43° 03' N 12° 38' E		MAP REFERENCE NIS	
TITLE			
DATE OF PICTURE 1952		SOURCE OF P 25X1A	
CLASSIFICATION (unc)			
CAPTIONED BY		VERIFIED BY	
Approved For Release 1999/09/20 : CIA-RDP78-05867A000100330037-3			
FORM NO. 1042 60-53		CAPTION REPORT	

CIA (PHOTO ACCESSION NO.)		LOT NO.		DATE
Approved For Release 1999/09/20 : CIA-RDP78-05867A000100330037-3 ✓				
AREA (AMS NO.)	COUNTRY	PROVINCE	PLAZA	
3419 M	ITALY	UMBRIA	ASSISI	
GEOGRAPHIC COORDINATES			MAP REFERENCE	
43°03'N 12°38'E			NLS	
TITLE				
25X1A				
DATE OF PICTURE	SOURCE OF			
1953	[REDACTED]			
CLASSIFICATION				
Oll				
APPROVED BY		VERIFIED BY		
Approved For Release 1999/09/20 : CIA-RDP78-05867A000100330037-3				
FORM NO. 40-53 SEP 1948		CAPTION REPORT		

CIA PHOTO ACCESSION NO.: 146673		LOT NO. 349M		DATE 2073	
Approved For Release 1999/09/20 : CIA-RDP78-05867A000100330037-3					
AREA NAME NO. 349M	COUNTRY ITALY	PROVINCE UMBRIA	CITY ASSISI		
GEOGRAPHIC COORDINATES 43°03'N 12°38'E			MAP REFERENCE NIS		
TITLE CATHEDRAL DI SAN FRANCISCO, CENTER.					
Cath di San Fran					
25X1A					
DATE OF PICTURE 1953		SOURCE OF PICTURE 			
CLASSIFICATION OWO					
APPROVED BY [Signature]			VERIFIED BY		
Approved For Release 1999/09/20 : CIA-RDP78-05867A000100330037-3					
DEF 1748 80-53 CAPTION REPORT					

CTA (PHOTO ACCESSION NO.)	LOT NO.	DATE	
146674		69/20-01A-RDP78-05867A000100330037-3	
AREA (AIRS NO.)	COUNTRY	PROVINCE	PLACE
3419M	ITALY	UMBRIA	ASSISI
GEOGRAPHIC COORDINATES		MAP REFERENCE	
43°03'N 12°38'E		NIS	
TITLE			
CULTIVATED FIELDS FROM MONASTERY.			
DATE OF PICTURE	SOURCE		
1953	[REDACTED]		
CLASSIFICATION			
OUD			
CAPTIONED BY		VERIFIED BY	
[Signature]		[Signature]	
Approved For Release 1999/09/20 : CIA-RDP78-05867A000100330037-3			
FORM NO. 60-53 SEP 1948			
CAPTION REPORT			

CIA PHOTO ACCESSION NO. 1 16575		LOT NO.	DATE
Approved For Release 1999/09/20 : CIA-RDP78-05867A000100330037-3			
AREA (AMS NO.)	COUNTRY	PROVINCE	CITY
3419M	ITALY	UMBRIA	ASSISI
GEOGRAPHIC COORDINATES		MAP REFERENCE	
43°03'N 12°38'E		NLS	
TITLE			
MONASTERY.			
DATE OF PICTURE		SOURCE OF PICTURE	
1953		[REDACTED]	
CLASSIFICATION			
OUO			
CAPTIONED BY		VERIFIED BY	
Approved For Release 1999/09/20 : CIA-RDP78-05867A000100330037-3			
FORM NO. 60-53 SEP 1948		CAPTION REPORT	

CIA PHOTO ACCESSION NO. 146676		LOT NO. - 3121	DATE 9 DEC 51
Approved For Release 1999/09/20 : CIA-RDP78-05867A000100330037-3			
AREA FILE NO. 1121 M	COUNTRY GERMANY	PROVINCE BERLIN	PLACE BERLIN
GEOGRAPHIC COORDINATES 52 31 N 13 24 E		MAP REFERENCE C	
TITLE Volkspolizei TRAINING BARRACKS.			
DATE APRI 1955		SOURCE OF PICTURE 25X1A	
CLASSIFICATION C			
CAPTIONED BY WAW		VERIFIED BY	
Approved For Release 1999/09/20 : CIA-RDP78-05867A000100330037-3			
SEP 1948 60-53			
CAPTION REPORT			

CIA (PHOTO ACCESSION NO.)		LOT NO. 3121	DATE 9 DEC 51
Approved For Release 1999/09/20 : CIA-RDP78-05867A000100330037-3 C			
AREA (TRANS NO.) 114 M	COUNTRY GERMANY	PROVINCE BERLIN	PLACE BERLIN
GEOGRAPHIC COORDINATES 52 31 N 13 24 E		MAP REFERENCE C	
TITLE Construction on Stalin Allee			
DATE APRI 1953		SOURCE OF PICTURE 25X1A	
CLASSIFICATION C			
CAPTIONED BY [redacted]		VERIFIED BY	
Approved For Release 1999/09/20 : CIA-RDP78-05867A000100330037-3			
FORM NO. 60-53 SEP 1948		CAPTION REPORT	

CIA (PHOTO ACCESSION NO.)		LOT NO. - 3121	DATE 9 DEC 54
Approved For Release 1999/09/20 : CIA-RDP78-05867A000100330037-3 C			
AREA (AMS NO.) E 14 M	COUNTRY GERMANY	PROVINCE BERLIN	PLACE BERLIN
GEOGRAPHIC COORDINATES 32 51 N 13 24 E		MAP REFERENCE C	
TITLE Humboldt University in Soviet Zone			
DATE APRIL 1953		SOURCE OF PICTURE 25X1A	
CLASSIFICATION C			
CAPTIONED BY HAW		VERIFIED BY	
Approved For Release 1999/09/20 : CIA-RDP78-05867A000100330037-3			
FORM NO. 80-53 SEP 1948		CAPTION REPORT	

CIA (PHOTO ACCESSION NO.)		LOT NO. - 3121	DATE 9 DEC 54
Approved For Release 1999/09/20 : CIA-RDP78-05867A000100330037-3 C			
AREA INDEX NO. 1 114 M	COUNTRY GERMANY	PROVINCE BERLIN	CITY BERLIN
GEOGRAPHIC COORDINATES 52 31 N 13 24 E		MAP REFERENCE C	
TITLE GARDEN OF REMEMBRANCE IN SOVIET ZONE			
DATE APRIL 1953		SOURCE OF PICTURE 25X1A	
CLASSIFICATION C			
CAPTIONED BY WAW		VERIFIED BY	
Approved For Release 1999/09/20 : CIA-RDP78-05867A000100330037-3			
FORM NO. 80-53 SEP 1948		CAPTION REPORT	

CIA (PHOTO ACCESSION NO.)		LOT NO.	DATE
16688		3121	9 DEC 54
Approved For Release 1999/09/20 : CIA-RDP78-05867A000100330037-3 C			
AREA (ANS NO.)	COUNTRY	PROVINCE	PLACE
114 M	GERMANY	BERLIN	BERLIN
GEOGRAPHIC COORDINATES		MAP REFERENCE	
52 31 N 13 24 E		C	
TITLE			
CONSTRUCTION IN SOVIET ZONE			
DATE		SOURCE OF PICTURE	
APRIL 1953		25X1A	
CLASSIFICATION			
C			
CAPTIONED BY		VERIFIED BY	
Approved For Release 1999/09/20 : CIA-RDP78-05867A000100330037-3			
FORM NO. 80-53 SEP 1948		CAPTION REPORT	

CIA (PHOTO ACCESSION NO.)		LOT # - 3121	DATE 9 DEC 54
Approved For Release 1999/09/20 : CIA-RDP78-05867A000100330037-3			
AREA (REF NO.)	COUNTRY GERMANY	PROVINCE BERLIN	PLACE BERLIN
GEOGRAPHIC COORDINATES 52 34 N 13 24 E		MAP REFERENCE C	
TITLE HO store.			
DATE APRIL 1953		SOURCE OF PICTURE 25X1A	
CLASSIFICATION C			
CAPTIONED BY JAW		VERIFIED BY	
Approved For Release 1999/09/20 : CIA-RDP78-05867A000100330037-3			
FORM NO. 80-53 SEP 1948		CAPTION REPORT	

CIA (PHOTO ACCESSION NO.)		LOT NO.	DATE
146682		3121	9 DEC 51
Approved For Release 1999/09/20 : CIA-RDP78-05867A000100330037-3 C			
AREA (AWS NO.)	COUNTRY	PROVINCE	PLACE
114 M	GERMANY	BERLIN	BERLIN
GEOGRAPHIC COORDINATES		MAP REFERENCE	
52 31 N 13 24 E		C	
TITLE			
Marshalling yards in Soviet Zone.			
DATE ACQUIRED		SOURCE OF PICTURE	
APRIL 1953		25X1A	
CLASSIFICATION			
C			
CAPTIONED BY		VERIFIED BY	
SWAN			
Approved For Release 1999/09/20 : CIA-RDP78-05867A000100330037-3			
FORM NO. 60-53		SEP 1948	
CAPTION REPORT			

CIA PHOTO ACCESSION NO. 146683		LOT NO. 6-3121	DATE 9 DEC 51
Approved For Release 1999/09/20 : CIA-RDP78-05867A000100330037-3			
AREA/TASK NO. 114 M	COUNTRY GERMANY	PROVINCE BERLIN	PLACE BERLIN
GEOGRAPHIC COORDINATES 52 31 N 13 24 E		MAP REFERENCE C	
TITLE Apartment houses on Stalin Allee.			
DATE APRIL 1953		SOURCE OF PICTURE 25X1A	
CLASSIFICATION C			
CAPTIONED BY WAS		VERIFIED BY	
Approved For Release 1999/09/20 : CIA-RDP78-05867A000100330037-3			
FORM NO. SEP 1948 60-53		CAPTION REPORT	

CIA (PHOTO ACCESSION NO.)		LOT NO. - 3121	DATE 9 DEC 54
Approved For Release 1999/09/20 : CIA-RDP78-05867A000100330037-3 C			
AREA (ANS NO.)	COUNTRY	PROVINCE	PLACE
114 M	GERMANY	BERLIN	BERLIN
GEOGRAPHIC COORDINATES		MAP REFERENCE	
52° 31' N 13° 24' E		C	
TITLE			
Reichstag building in Soviet Zone From			
From British Zone.			
DATE APRIL 1953		SOURCE OF PICTURE	
		25X1A	
CLASSIFICATION			
C			
CAPTIONED BY		VERIFIED BY	
BAW			
Approved For Release 1999/09/20 : CIA-RDP78-05867A000100330037-3			
FORM NO. 80-53		SEP 1948	
CAPTION REPORT			

CIA (PHOTO ACCESSION NO.)		LOT NO. - 3121	DATE 9 DEC 54
Approved For Release 1999/09/20 : CIA-RDP78-05867A000100330037-3 C			
AREA (ANS NO.)	COUNTRY	PROVINCE	PLACE
114 M	GERMANY	BERLIN	BERLIN
GEOGRAPHIC COORDINATES		MAP REFERENCE	
52 31 N 13 24 E		C	
TITLE			
Stalin Allee			
DATE APRIL 1953		SOURCE OF PICTURE	
		25X1A	
CLASSIFICATION			
C			
CAPTIONED BY		VERIFIED BY	
[Signature]			
Approved For Release 1999/09/20 : CIA-RDP78-05867A000100330037-3			
FORM NO. 60-53		SEP 1948	
CAPTION REPORT			

CIA (PHOTO ACCESSION NO.)		LOT NO.	DATE
16686		3121	9 DEC 51
Approved For Release 1999/09/20 : CIA-RDP78-05867A000100330037-3 C			
AREA (AMS NO.)	COUNTRY	PROVINCE	PLACE
114 M	GERMANY	BERLIN	BERLIN
GEOGRAPHIC COORDINATES		MAP REFERENCE	
52 31 N 13 24 E		C	
TITLE			
Garden of Remembrance in Soviet Zone			
DATE		SOURCE OF PICTURE	
APRIL 1953		25X1A	
CLASSIFICATION			
C			
CAPTIONED BY		VERIFIED BY	
LAW			
Approved For Release 1999/09/20 : CIA-RDP78-05867A000100330037-3			
FORM NO.			
SEP 1948 60-53			
CAPTION REPORT			

CIA (PHOTO ACCESSION NO.)		LOT NO.		DATE	
16687		312		8 Dec 51	
Approved For Release 1999/09/20 : CIA-RDP78-05867A000100330037-3 C					
AREA (AMS NO.)	COUNTRY	PROVINCE	PLACE		
14 M	GERMANY	BERLIN	BERLIN		
GEOGRAPHIC COORDINATES			MAP REFERENCE		
52 31 N 13 24 E			C		
TITLE					
Apartment house on Stalin Alley					
DATE OF PICTURE		SOURCE OF PICTURE			
APRIL 1953		25X1A			
CLASSIFICATION					
C					
CAPTIONED BY			VERIFIED BY		
12/11/51					
Approved For Release 1999/09/20 : CIA-RDP78-05867A000100330037-3					
FORM NO. 60-53		SEP 1948			
CAPTION REPORT					

CIA (PHOTO ACCESSION NO.)		LOT NO.	DATE
16688		2121	6 DEC 51
Approved For Release 1999/09/20 : CIA-RDP78-05867A000100330037-3			
AREA (AMS NO.)	COUNTRY	PROVINCE	PLACE
114 M	GERMANY	BERLIN	BERLIN
GEOGRAPHIC COORDINATES		MAP REFERENCE	
52 31 N 13 24 E		C	
TITLE			
Stalin Allee			
DATE OF PICTURE		SOURCE OF PICTURE	
APRIL 1953		25X1A	
CLASSIFICATION			
C			
CAPTIONED BY		VERIFIED BY	
Approved For Release 1999/09/20 : CIA-RDP78-05867A000100330037-3			
FORM NO. 60-53 SEP 1948			
CAPTION REPORT			

CIA (PHOTO ACCESSION NO.)		LOT NO.		DATE	
16889		50326		8 APR 53	
Approved For Release 1999/09/20 : CIA-RDP78-05867A000100330037-3 C					
AREA (AMS NO.)	COUNTRY	PROVINCE	PLACE		
114 M	GERMANY	BERLIN	BERLIN		
GEOGRAPHIC COORDINATES			MAP REFERENCE		
52 31 N 13 24 E			C		
TITLE					
Soviet Zone.					
DATE OF PICTURE		SOURCE OF PICTURE			
APRIL 1953		25X1A			
CLASSIFICATION					
C					
CAPTIONED BY			VERIFIED BY		
Approved For Release 1999/09/20 : CIA-RDP78-05867A000100330037-3					
FORM NO. 80-53 SEP 1948					
CAPTION REPORT					

CIA PHOTO ACCESSION NO. 146690		LOT NO. 6-3121	DATE 9 DEC 51
Approved For Release 1999/09/20 : CIA-RDP78-05867A000100330037-3 C			
AREA ITEMS NO. 114 M	COUNTRY GERMANY	PROVINCE BERLIN	PLACE BERLIN
GEOGRAPHIC COORDINATES 52 31 N 13 24 E		MAP REFERENCE C	
TITLE Stalin Alley.			
DATE OF PICTURE APRIL 1953		SOURCE OF PICTURE 25X1A	
CLASSIFICATION C			
CAPTIONED BY		VERIFIED BY	
Approved For Release 1999/09/20 : CIA-RDP78-05867A000100330037-3			
FORM NO. 60-53 SEP 1948			
CAPTION REPORT			

CIA (PHOTO ACCESSION NO.)		LOT NO.	DATE
Approved For Release 1999/09/20 : CIA-RDP78-05867A000100330037-3		3126	8 Dec 51
AREA (AMS NO.)	COUNTRY	PROVINCE	PLACE
114 M	GERMANY	BERLIN	BERLIN
GEOGRAPHIC COORDINATES		MAP REFERENCE	
52 31 N 13 24 E		C	
TITLE			
Restored church. Probably AMERICAN Zone.			
DATE OF PICTURE		SOURCE OF PICTURE	
APRIL 1953		25X1A	
CLASSIFICATION			
C			
CAPTIONED BY		VERIFIED BY	
Approved For Release 1999/09/20 : CIA-RDP78-05867A000100330037-3			
FORM NO. 80-53 SEP 1948		CAPTION REPORT	

CIA (PHOTO ACCESSION NO.)		LOT NO.	DATE
16602		312	8 DEC 51
Approved For Release 1999/09/20 : CIA-RDP78-05867A000100330037-3 ✓			
AREA (AMS NO.)	COUNTRY	PROVINCE	PLACE
114 M	GERMANY	BERLIN	BERLIN
GEOGRAPHIC COORDINATES		MAP REFERENCE	
52 31 N 13 24 E		C	
TITLE			
Building under construction on Stalin Ailee.			
DATE		SOURCE OF PICTURE	
APRIL 1953		25X1A	
CLASSIFICATION			
C			
CAPTIONED BY		VERIFIED BY	
13AW			
Approved For Release 1999/09/20 : CIA-RDP78-05867A000100330037-3			
FORM NO. 60-53		SEP 1948	
CAPTION REPORT			

CIA (PHOTO ACCESSION NO.)		LOT NO.	DATE
16893		3121	9 DEC 51
Approved For Release 1999/09/20 : CIA-RDP78-05867A000100330037-3 C			
AREA (AMS NO.)	COUNTRY	PROVINCE	PLACE
114 M	GERMANY	BERLIN	BERLIN
GEOGRAPHIC COORDINATES		MAP REFERENCE	
52 31 N 13 24 E		C	
TITLE			
Lutheran Church in Soviet Zone,			
DATE		SOURCE OF PICTURE	
APRIL 1953		25X1A	
CLASSIFICATION			
C			
CAPTIONED BY		VERIFIED BY	
JAW			
Approved For Release 1999/09/20 : CIA-RDP78-05867A000100330037-3			
FORM NO. 60-53		CAPTION REPORT	

CIA (PHOTO ACCESSION NO.) 16696		LOT NO. 3121	DATE 9-DEC-54
Approved For Release 1999/09/20 : CIA-RDP78-05867A000100330037-3			
AREA & AMS NO. 1 114 M	COUNTRY GERMANY	PROVINCE BERLIN	PLACE BERLIN
GEOGRAPHIC COORDINATES 52 31 N 13 24 E		MAP REFERENCE C	
TITLE Department store in Soviet Zone.			
DATE OF PICTURE APRIL 1953		SOURCE OF PICTURE 25X1A	
CLASSIFICATION C			
CAPTIONED BY WAW		VERIFIED BY	
Approved For Release 1999/09/20 : CIA-RDP78-05867A000100330037-3			
FORM NO. 60-53 SEP 1948			
CAPTION REPORT			

CIA (PHOTO ACCESSION NO.)		LOT NO.	DATE
Approved For Release 1999/09/20 : CIA-RDP78-05867A000100330037-3		3121	8 DEC 51
AREA TRANS NO. 1	COUNTRY	PROVINCE	PLACE
114 M	GERMANY	BERLIN	BERLIN
GEOGRAPHIC COORDINATES		MAP REFERENCE	
52 31 N 13 24 E		C	
TITLE			
Soviet Zone. Abandoned Ancient and Modern Museum.			
DATE OF PICTURE		SOURCE OF PICTURE	
APRIL 1953		25X1A	
CLASSIFICATION			
C			
CAPTIONED BY		VERIFIED BY	
Approved For Release 1999/09/20 : CIA-RDP78-05867A000100330037-3			
FORM NO. 60-53			
SEP 1948		CAPTION REPORT	

CIA (PHOTO ACCESSION NO.) 146696		LOT NO. 3121	DATE 9 DEC 51
Approved For Release 1999/09/20 : CIA-RDP78-05867A000100330037-3 C			
AREA (AMS NO.) 14 M	COUNTRY GERMANY	PROVINCE BERLIN	PLACE BERLIN
GEOGRAPHIC COORDINATES 52 31 N 13 24 E		MAP REFERENCE C	
TITLE Stalin Electrical Apparatus Plant. in			
Source			
DATE OF PICTURE APRIL 1953		SOURCE OF PICTURE 25X1A	
CLASSIFICATION C			
CAPTIONED BY [REDACTED]		VERIFIED BY [REDACTED]	
Approved For Release 1999/09/20 : CIA-RDP78-05867A000100330037-3			
FORM NO. SEP 1948 60-53		CAPTION REPORT	

CIA (PHOTO ACCESSION NO.)		LOT NO. 3121	DATE 9 DEC 51
Approved For Release 1999/09/20 : CIA-RDP78-05867A000100330037-3 C			
AREA (ANS NO.) 114 M	COUNTRY GERMANY	PROVINCE BERLIN	PLACE BERLIN
GEOGRAPHIC COORDINATES 52 31 N 13 24 E		MAP REFERENCE C	
TITLE Soviet Zone. Rubble was Hitler's Chancellery.			
DATE ACQUIRED APR 1955		SOURCE OF PICTURE 25X1A	
CLASSIFICATION C			
CAPTIONED BY WAV		VERIFIED BY	
Approved For Release 1999/09/20 : CIA-RDP78-05867A000100330037-3			
FORM NO. 80-53 SEP 1948		CAPTION REPORT	


CIA (PHOTO ACCESSION NO.) 146598		LOT NO.		DATE	
Approved For Release 1999/09/20 : CIA-RDP78-05867A000100330037-3					
AREA (AMS NO.) 14 M		COUNTRY GERMANY		PROVINCE BERLIN	
				PLACE BERLIN	
GEOGRAPHIC COORDINATES 52 31 N 13 24 E				MAP REFERENCE C	
TITLE SOVIET ZONE					
DATE OF PICTURE APRIL 1953		SOURCE OF PICTURE 25X1A			
CLASSIFICATION C					
CAPTIONED BY			VERIFIED BY		
Approved For Release 1999/09/20 : CIA-RDP78-05867A000100330037-3					
FORM NO. 60-53 SEP 1948					
CAPTION REPORT					

CIA (PHOTO ACCESSION NO.)		LOT NO.	DATE
146699			
Approved For Release 1999/09/20 : CIA-RDP78-05867A000100330037-3 C			
AREA (AMS NO.)	COUNTRY	PROVINCE	PLACE
114M	GERMANY	Berlin	Berlin
GEOGRAPHIC COORDINATES		MAP REFERENCE	
52 31 N 13 24 E		C - File	
TITLE			
Soviet - American border zone.			
DATE OF PICTURE		SOURCE OF PICTURE	
April 1953		25X1A	
CLASSIFICATION			
C			
CAPTIONED BY		VERIFIED BY	
1200			
Approved For Release 1999/09/20 : CIA-RDP78-05867A000100330037-3			
FORM NO. 80-63 SEP 1948			
CAPTION REPORT			

CIA (PHOTO ACCESSION NO.) 166700		LOT NO. 6-2699	DATE 8 Dec 1954
Approved For Release 1999/09/20 : CIA-RDP78-05867A000100330037-3			
AREA (AMS NO.) 1NU	COUNTRY PAKISTAN	PROVINCE EAST BENGAL	PLACE CHITTAGONG
GEOGRAPHIC COORDINATES 22 20N 91 50E		MAP REFERENCE C	
TITLE HARBOR.			
DATE OF PICTURE April 1954		SOURCE OF PICTURE STATINTL	
CLASSIFICATION OUO			
CAPTIONED BY FR		VERIFIED BY	
Approved For Release 1999/09/20 : CIA-RDP78-05867A000100330037-3			
FORM NO. 60-53 SEP 1948			
CAPTION REPORT			


CIA (PHOTO ACCESSION NO.)		LOT NO.	DATE
Approved For Release 1999/09/20 : CIA-RDP78-05867A000100330037-3		6972689	8 Dec 1954
AREA (AMS NO.)	COUNTRY	PROVINCE	PL
1NU	PAKISTAN	EAST BENGAL	CHITTAGONG
GEOGRAPHIC COORDINATES		MAP REFERENCE	
22 20N 91 50E		C	
TITLE			
Harbor.			
DATE OF PICTURE		SOURCE OF PICTURE	
April 1954		STATINTL	
CLASSIFICATION			
OUO			
CAPTIONED BY		VERIFIED BY	
FR			
Approved For Release 1999/09/20 : CIA-RDP78-05867A000100330037-3			
FORM NO. 60-53 SEP 1948			
CAPTION REPORT			

CIA PHOTO ACCESSION NO. 146703		LOT NO. 6-2689	DATE 2 Dec 1954
Approved For Release 1999/09/20 : CIA-RDP78-05867A000100330037-3			
AREA (ARS NO.) IND	COUNTRY PAKISTAN	PROVINCE EAST BENGAL	PLACE CHITTAGONG
GEOGRAPHIC COORDINATES 22 20N 91 50E		MAP REFERENCE ✓	
TITLE Harbor.			
DATE OF PICTURE April 1954		SOURCE OF PICTURE STATINTL	
CLASSIFICATION OVD		[REDACTED]	
CAPTIONED BY FR		VERIFIED BY	
Approved For Release 1999/09/20 : CIA-RDP78-05867A000100330037-3			
FORM 53 SEP 1948 CAPTION REPORT			

CIA PHOTO ACCESSION NO. 146703		LOT NO. 657698	DATE 8 Dec 1954
Approved For Release 1999/09/20 : CIA-RDP78-05867A000100330037-3			
AREA FAMS NO. 1NU	COUNTRY PAKISTAN	PROVINCE EAST BENGAL	PLACE CHITTAGONG
GEOGRAPHIC COORDINATES 22 20N 91 50 E		MAP REFERENCE C	
TITLE HARBOR			
DATE OF PICTURE April 1954		SOURCE OF PICTURE STATINTL	
CLASSIFICATION OVO			
CAPTIONED BY FR		VERIFIED BY	
Approved For Release 1999/09/20 : CIA-RDP78-05867A000100330037-3			
FORM NO. 60-53 SEP 1948		CAPTION REPORT	

CIA (PHOTO ACCESSION NO.)		LOT NO.	DATE
Approved For Release 1999/09/20 : CIA-RDP78-05867A000100330037-3		62199	8 Dec 1954
AREA (ANS NO.)	COUNTY	PROVINCE	PLAZA
INU	PAUKHTAN	EAST BENGAL	CHITTAGONG
GEOGRAPHIC COORDINATES		MAP REFERENCE	
22.70N 91 50E		C	
TITLE			
HARBOR.			
DATE OF PICTURE		SOURCE OF PICTURE	
April 1954		STATINTL	
CLASSIFICATION			
OUO			
CAPTIONED BY		VERIFIED BY	
Approved For Release 1999/09/20 : CIA-RDP78-05867A000100330037-3			
FORM NO. 80-53 SEP 1948		CAPTION REPORT	

CIA PHOTO ACCESSION NO. 146705		LOT NO. 6-2699	DATE
Approved For Release 1999/09/20 : CIA-RDP78-05867A000100330037-3		1958	
AREA IND	PAKISTAN	PROVINCE EAST Bengal	PLACE CHITTAGONG
GEOGRAPHIC COORDINATES 22 20N 91 50E		MAP REFERENCE C	
TITLE Harbor.			
DATE OF PICTURE April 1958		SOURCE OF PICTURE STATINTL	
CLASSIFICATION OVD		[REDACTED]	
CAPTIONED BY FR		[REDACTED]	
Approved For Release 1999/09/20 : CIA-RDP78-05867A000100330037-3			
SEP 1948			
CAPTION REPORT			

CIA PHOTO ACCESSION NO. 1 146706	LOT NO. 6-2699	DATE 8 Dec 1954
Approved For Release 1999/09/20 : CIA-RDP78-05867A000100330037-3		
AREA INDU	COUNTRY PAKISTAN	PROVINCE EAST BENGAL
GEOGRAPHIC COORDINATES 22 20N 91 50E		PLANT CHITTAGONG
TITLE HARBOR.		MAP REFERENCE C
DATE OF PICTURE April 1954	SOURCE OF PICTURE STATINTL	
CLASSIFICATION OUO		
CAPTIONED BY FR	IDENTIFIED BY	
Approved For Release 1999/09/20 : CIA-RDP78-05867A000100330037-3		
CAPTION REPORT		

CIA (PHOTO ACCESSION NO.)		LOT NO.		DATE	
146707		65-2689		2 Dec 1954	
Approved For Release 1999/09/20 : CIA-RDP78-05867A000100330037-3					
AREA (AWS NO.)	COUNTRY	PROVINCE	PLACE		
1NU	PAKISTAN	EAST BENGAL	CHITTAGONG		
GEOGRAPHIC COORDINATES			MAP REFERENCE		
22 20N 91 50 E			C		
TITLE					
HARBOR.					
DATE OF PICTURE		SOURCE OF PICTURE			
April 1954		STATINTL			
CLASSIFICATION		[REDACTED]			
OVD					
CAPTIONED BY			VERIFIED BY		
FR					
Approved For Release 1999/09/20 : CIA-RDP78-05867A000100330037-3					
FORM NO. 60-53					
SEP 1948 60-53					
CAPTION REPORT					

CIA (PHOTO ACCESSION NO.)		LOT NO.	DATE
166708		6-3699	Apr 1954
Approved For Release 1999/09/20 : CIA-RDP78-05867A000100330037-3			
AREA	COUNTRY	PROVINCE	PLACE
INDU	PAKISTAN	EAST BENGAL	CHITTAGONG
GEOGRAPHIC COORDINATES		MAP REFERENCE	
22 20N 91 50E		C	
TITLE			
DATE OF PICTURE		SOURCE OF PICTURE	
April 1954		STATINTL	
CLASSIFICATION			
OUO			
CAPTIONED BY		VERIFIED BY	
FR			
Approved For Release 1999/09/20 : CIA-RDP78-05867A000100330037-3			
SEP 1948 60-53			
CAPTION REPORT			

CIA (PHOTO ACCESSION NO.) 146709		LOT NO. 6-2699	DATE 8 Dec 1954
Approved For Release 1999/09/20 : CIA-RDP78-05867A000100330037-3			
AREA (AMS NO.) INU	COUNTRY Pakistan	PROVINCE EAST BENGAL	PLACE CHITTAGONG
GEOGRAPHIC COORDINATES 22 20 N		91 50 E	MAP REFERENCE C
TITLE			
DATE OF PICTURE April 1954		SOURCE OF PICTURE STATINTL	
CLASSIFICATION 000		[REDACTED]	
CAPTIONED BY ER		VERIFIED BY	
Approved For Release 1999/09/20 : CIA-RDP78-05867A000100330037-3			
FORM 100 SEP 1946 60-53			
CAPTION REPORT			

CIA (PHOTO ACCESSION NO.)		LOT NO.	DATE
Approved For Release 1999/09/20 : CIA-RDP78-05867A000100330037-3		607698	8 Dec 1954
AREA (ANS NO.)	COUNTRY	PROVINCE	PLACE
INU	PAKISTAN	EAST BENGAL	CHITTAGONG
GEOGRAPHIC COORDINATES		MAP REFERENCE	
22 20N 91 50E		C	
TITLE			
DATE OF PICTURE		SOURCE OF PICTURE	
April 1954		STATINTL	
CLASSIFICATION			
OUD			
CAPTIONED BY		VERIFIED BY	
PR			
Approved For Release 1999/09/20 : CIA-RDP78-05867A000100330037-3			
FORM NO. 40-53			
CAPTION REPORT			

CIA (PHOTO ACCESSION NO.)		LOT NO.	DATE	①
Approved For Release 1999/09/20 : CIA-RDP78-05867A000100330037-3		6-2689	8 Dec 1954	
AREA (AMS NO.)	COUNTRY	PROVINCE	PLACE	
1NU	PAKISTAN	EAST BENGAL	DACCA	
GEOGRAPHIC COORDINATES		MAP REFERENCE		
23 43N 90 25E		C		
TITLE				
HARBOR.				
DATE OF PICTURE		SOURCE OF PICTURE		
April 1954		STATINTL		
CLASSIFICATION				
OUO				
CAPTIONED BY		VERIFIED BY		
Approved For Release 1999/09/20 : CIA-RDP78-05867A000100330037-3		[REDACTED]		
FORM NO. 60-53 SEP 1948		CAPTION REPORT		

CIA (PHOTO ACCESSION NO.)		LOT NO.	DATE
146712		6-2699	8 Dec 1954
Approved For Release 1999/09/20 : CIA-RDP78-05867A000100330037-3			
AREA (AMS NO.)	COUNTRY	PROVINCE	DISTRICT
INU	PAKISTAN	East Bengal	Dacca
GEOGRAPHIC COORDINATES		MAP REFERENCE	
23 43N 90 25E		c	
TITLE			
HARBOR.			
DATE OF PICTURE		SOURCE OF PICTURE	
April 1954		STATINTL	
CLASSIFICATION			
000			
CAPTIONED BY		VERIFIED BY	
JP		[REDACTED]	
Approved For Release 1999/09/20 : CIA-RDP78-05867A000100330037-3			
FORM NO. 60-53		CAPTION REPORT	
SEP 1948			

CIA (PHOTO ACCESSION NO.) 16713		LOT NO. 6-2699	DATE 8 Dec 1954
Approved For Release 1999/09/20 : CIA-RDP78-05867A000100330037-3			
AREA (ANS NO.) INU	COUNTRY PAKISTAN	PROVINCE East Bengal	COCCA
GEOGRAPHIC COORDINATES 23 43N 90 25E		MAP REFERENCE C	
TITLE HARBOR.			
DATE OF PICTURE April 1954		SOURCE OF PICTURE STATINTL	
CLASSIFICATION OUO		[REDACTED]	
CAPTIONED BY EP		VERIFIED BY	
Approved For Release 1999/09/20 : CIA-RDP78-05867A000100330037-3			
FORM NO. 60-53 SEP 1948		CAPTION REPORT	

CIA (PHOTO ACCESSION NO.)		LOT NO.	DATE
Approved For Release 1999/09/20 : CIA-RDP78-05867A000100330037-3			
AREA (AWS NO.)	COUNTRY	PROVINCE	PLACE
1NU	Pakistan	East Bengal	Dacca
GEOGRAPHIC COORDINATES		MAP REFERENCE	
23 43N 90 25E		C	
TITLE			
Harbor.			
DATE OF PICTURE		SOURCE OF PICTURE	
April 1954		STATINTL	
CLASSIFICATION			
OUO			
CAPTIONED BY		IDENTIFIED BY	
Approved For Release 1999/09/20 : CIA-RDP78-05867A000100330037-3			
FORM NO. 80-53 SEP 1948		CAPTION REPORT	

CIA. (PHOTO ACCESSION NO.)		LOT NO.	DATE
Approved For Release 1999/09/20 : CIA-RDP78-05867A000100330037-3			1958
AREA (ANS NO.)	COUNTRY	PROVINCE	PLACE
11U	PAKISTAN	EAST BENGAL	DACCA
GEOGRAPHIC COORDINATES		MAP REFERENCE	
23 43N 90 25E		C	
TITLE			
AREAS.			
DATE OF PICTURE		SOURCE OF PICTURE	
April 1958		STATINTL	
CLASSIFICATION			
000			
CAPTIONED BY		VERIFIED BY	
Approved For Release 1999/09/20 : CIA-RDP78-05867A000100330037-3			
FORM NO. 60-33			
CAPTION REPORT			

CIA (PHOTO ACCESSION NO.)		LOT NO.	DATE
Approved For Release 1999/09/20 : CIA-RDP78-05867A000100330037-3			8 Dec 1958
AREA (ANS NO.)	COUNTRY	PROVINCE	PLACE
INU	PAKISTAN	EAST BONGAL	DACCA
GEOGRAPHIC COORDINATES		MAP REFERENCE	
23 43N 90 25 E		C	
TITLE			
HARBOR.			
DATE OF PICTURE		SOURCE OF PICTURE	
April 1958		STATINTL	
CLASSIFICATION			
000			
CAPTIONED BY		VERIFIED BY	
Approved For Release 1999/09/20 : CIA-RDP78-05867A000100330037-3			

CIA (PHOTO ACCESSION NO.)		LOT NO.	DATE
Approved For Release 1999/09/20 : CIA-RDP78-05867A000100330037-3			
AREA (ANS NO.)	COUNTRY	PROVINCE	PLACE
INU	PAKISTAN	EAST BENGAL	DACCA
GEOGRAPHIC COORDINATES		MAP REFERENCE	
23 43N 90 25E		C	
TITLE			
Harbor.			
DATE OF PICTURE		SOURCE OF PICTURE	
April 1954		STATINTL	
CLASSIFICATION			
OVD			
CAPTIONED BY		VERIFIED BY	
Approved For Release 1999/09/20 : CIA-RDP78-05867A000100330037-3			
FORM NO. 60-53			
CAPTION REPORT			

CIA (PHOTO ACCESSION NO.)		LOT NO.	DATE
Approved For Release 1999/09/20 : CIA-RDP78-05867A000100330037-3			8 Dec 1954
AREA (AMS NO.)	COUNTRY	PROVINCE	PLACE
1NU	PAKISTAN	EAST BENGAL	DACCA
GEOGRAPHIC COORDINATES		MAP REFERENCE	
23 43 N 90 25 E		C	
TITLE			
Harbor.			
DATE OF PICTURE		SOURCE OF PICTURE	
April 1954		STATINTL	
CLASSIFICATION			
000			
CAPTIONED BY		VERIFIED BY	
Approved For Release 1999/09/20 : CIA-RDP78-05867A000100330037-3			

CIA (PHOTO ACCESSION NO.)		LOT NO.		DATE	
Approved For Release 1999/09/20 : CIA-RDP78-05867A000100330037-3 C		514M		8 Dec 56	
AREA (AMS NO.)	COUNTRY	PROVINCE	PLAC		
514M	GERMANY	SACHSEN-ANHALT	ALTENGRABOW		
GEOGRAPHIC COORDINATES			MAP REFERENCE		
52 12 N 12 12 E			NIS		
TITLE					
GUN PARK.					
DATE OF PICTURE		SOURCE OF PICTURE			
25X1A		[REDACTED]			
CLASSIFICATION					
S					
CAPTIONED BY			VERIFIED BY		
Approved For Release 1999/09/20 : CIA-RDP78-05867A000100330037-3					
FORM NO. 67-53					
CAPTION REPORT					

CIA (PHOTO ACCESSION NO.)		LOT NO.	DATE
Approved For Release 1999/09/20 : CIA-RDP78-05867A000100330037-3		6327	8 Dec 1954
AREA (ANS NO.)	COUNTRY	PROVINCE	
5L	THAILAND		DAN SAI (NR)
GEOGRAPHIC COORDINATES		MAP REFERENCE	
17 18N 101 05E		✓	
TITLE			
PHI THONG LUANG NATIVE WITH UNSHEATHED SPEAR.			
DATE OF PICTURE		SOURCE OF PICTURE	
1954		25X1A	
CLASSIFICATION			
CAPTIONED BY		VERIFIED BY	
✓			
Approved For Release 1999/09/20 : CIA-RDP78-05867A000100330037-3			
FORM NO. 80-53			
CAPTION REPORT			

CIA (PHOTO ACCESSION NO.)		LOT NO.	DATE
Approved For Release 1999/09/20 : CIA-RDP78-05867A000100330037-3		2677	8 Dec 1954
AREA (ANS NO.)	COUNTRY	PROVINCE	PLACE
5L	THAILAND		DON SAH (NR)
GEOGRAPHIC COORDINATES		MAP REFERENCE	
17 18N 101 05E		C	
TITLE			
PHI THONG LUANG NATIVE USING SPEAR			
IN DESCENDING STEEP HILL.			
DATE OF PICTURE		SOURCE OF PICTURE	
1952		25X1A	
CLASSIFICATION			
C			
CAPTIONED BY		VERIFIED BY	
Approved For Release 1999/09/20 : CIA-RDP78-05867A000100330037-3			
FORM NO. 60-53		CAPTION REPORT	

CIA PHOTO ACCESSION NO. 146791		LOT NO. 6187	DATE DEC 1954
AREA 5L COUNTRY THAILAND		PROVINCE	PLACE DAN SAI (NR) MAP REFERENCE ✓
GEOGRAPHIC COORDINATES 17 18N 101 05N		TITLE PHI THONG LUANG NATIVE CARRYING WATER CONTAINER.	
DATE OF PICTURE 1954	SOURCE OF PICTURE 25X1A		
CLASSIFICATION C	[REDACTED]		
CAPTIONED BY FR	VERIFIED BY		
Approved For Release 1999/09/20 : CIA-RDP78-05867A000100330037-3			
FORM NO. 60-53 SEP 1948			

CAPTION REPORT

CIA (PHOTO ACCESSION NO.)		LOT NO.	DATE
146722		6-2127	
APPROVED FOR RELEASE 1999/09/20 : CIA-RDP78-05867A000100330037-3		PROVINCE	DATE
32		THAILAND	APPROVED FOR RELEASE 1999/09/20 : CIA-RDP78-05867A000100330037-3
GEOGRAPHIC COORDINATES		MAP REFERENCE	PLACE
1718N 101 05N			Don Sai (nr)
TITLE			
INTERIOR OF PAI THONG LUANG LEARN-TO.			
DATE OF PICTURE		SOURCE OF PICTURE	
1954		25X1A	
CLASSIFICATION			
C			
CAPTIONED BY		VERIFIED BY	
FR			
FORM 1 SEP 1958			
APPROVED FOR RELEASE 1999/09/20 : CIA-RDP78-05867A000100330037-3			
CAPTION REPORT			

CIA (PHOTO ACCESSION NO.) 146723		LOT NO. 6-2127	DATE 2 Dec 1954
Approved For Release 1999/09/20 : CIA-RDP78-05867A000100330037-3			
AREA 32	THAILAND	PROVINCE	DANG VAN SAI (NR)
GEOGRAPHIC COORDINATES 17 10N 101 05N		MAP REFERENCE c	
TITLE PHI THONG LUANG CLAN AND WESTERNER.			
DATE OF PICTURE 1954		SOURCE OF PICTURE 25X1A	
CLASSIFICATION c			
CAPTIONED BY FR		VERIFIED BY	
Approved For Release 1999/09/20 : CIA-RDP78-05867A000100330037-3			
FORM 160-53 SEP 1948			
CAPTION REPORT			

CIA (PHOTO ACCESSION NO.) 146724		LOT NO. 6-2127	DATE 8/28/1954
AREA (ANS NO.) 32		PROVINCE THAILAND	REF ID A000100330037-3
GEOGRAPHIC COORDINATES 17 10N 101 05N		MAP REFERENCE HAY SAI (NR)	
TITLE ENTIRE CLAN OF PHI THONG LUANG NATIVES.			
DATE OF PICTURE 1954		SOURCE OF PICTURE 25X1A	
CLASSIFICATION C		[REDACTED]	
CAPTIONED BY FR		VERIFIED BY	
FORM NO. 527 1944			

Approved For Release 1999/09/20 : CIA-RDP78-05867A000100330037-3

CAPTION REPORT

CIA (PHOTO ACCESSION NO.)

146725

LOT NO.

DATE

Approved For Release 1999/09/20 : CIA-RDP78-05867A000100330037-3

AREA

5L

THAILAND

PROVINCE

PLACE

VAN SAI (NR)

GEOGRAPHIC COORDINATES

17 10N 101 05E

MAP REFERENCE

C

TITLE
PHI THONG LUANG NATIVES PERFORMING INCANTATION
TO FOREST SPIRITS AND ANCESTORS WHILE
WAVING PIG MEAT IN AIR.

DATE OF PICTURE

1954

SOURCE OF PICTURE

25X1A

CLASSIFICATION

C

CAPTIONED BY

FR

VERIFIED BY

Approved For Release 1999/09/20 : CIA-RDP78-05867A000100330037-3

FORM 1
SEP 1953

CAPTION REPORT

CIA (PHOTO ACCESSION NO.)		LOT NO.	DATE
146726		6-2177	8 Dec 1954
AREA	APPROVED FOR RELEASE 1999/09/20 : CIA-RDP78-05867A000100330037-3	PROVINCE	PLACE
SL	THAILAND		DAN SAI (NR)
GEOGRAPHIC COORDINATES		MAP REFERENCE	
17 18N 101 05E		✓	
PHI THONG LUANG NATIVES BUTCHERING PIG IN PREPARATION FOR SACRIFICIAL CEREMONY.			
DATE OF PICTURE		SOURCE OF PICTURE	
1954		25X1A	
CLASSIFICATION		[REDACTED]	
CAPTIONED BY		VERIFIED BY	
FR			
FORM 1 Approved For Release 1999/09/20 : CIA-RDP78-05867A000100330037-3 SEP 1948			
CAPTION REPORT			

CIA (PHOTO ACCESSION NO.)		LOT NO.		DATE	
146727		6-287		8 Dec 1954	
AREA		COUNTRY		CIA-RDP78-05867A000100330037-3	
5L		THAILAND		PROVINCE	
GEOGRAPHIC COORDINATES		PLACE		DAN SAI (NR)	
17 18N 101 05 E		MAP REFERENCE		C	
TITLE					
PHI THONG LUANG, NATIVES DIGGING FOR WILD YAM.					
DATE OF PICTURE		SOURCE OF PICTURE			
1954		25X1A			
CLASSIFICATION		[REDACTED]			
CAPTIONED BY		VERIFIED BY			
C FR					
FORM NO. 1053 SEP 1942					
Approved For Release 1999/09/20 : CIA-RDP78-05867A000100330037-3					
CAPTION REPORT					

CIA (PHOTO ACCESSION NO.)		LOT NO.		DATE	
146728		6-2127		8 Dec 1958	
AREA		COUNTRY		PROVINCE	
5L		THAILAND		DAN SAI (NR)	
GEOGRAPHIC COORDINATES		MAP REFERENCE		PLACE	
17 18N 101 05E		✓		DAN SAI (NR)	
TITLE					
PHI THONG LUANG NATIVES SMOKING PORCUPINE MEAT.					
DATE OF PICTURE		SOURCE OF PICTURE			
1958		25X1A			
CLASSIFICATION					
C					
CAPTIONED BY			VERIFIED BY		
FR					
FORM NO. 100330037-3					
Approved For Release 1999/09/20 : CIA-RDP78-05867A000100330037-3					
SEP 1958					
CAPTION REPORT					

CIA (PHOTO ACCESSION NO.) 146729		LOT NO. G-2127	DATE 1954
AREA 5L		PROVINCE THAILAND	PLACES DAN SAI (NR)
GEOGRAPHIC COORDINATES 17 18N 101 05E		MAP REFERENCE ✓	
TITLE PHI THONG LUANG NATIVES THATCHING A LEAN-TO.			
DATE OF PICTURE 1954		SOURCE OF PICTURE 25X1A	
CLASSIFICATION ✓			
CAPTIONED BY FR		VERIFIED BY	
FORM 100 SEP 1949			

Approved For Release 1999/09/20 : CIA-RDP78-05867A000100330037-3

CAPTION REPORT

CIA (PHOTO ACCESSION NO.)		LOT NO.		DATE	
146730		6-31-57		6-30-57	
AREA		COUNTRY		PROVINCE	
32		THAILAND		DAN SAI (NR)	
GEOGRAPHIC COORDINATES				MAP REFERENCE	
17 18N 101 05E				✓	
TITLE					
PHI THONG LUANG NATIVE BUILDING A					
LEAN-TO.					
DATE OF PICTURE		SOURCE OF PICTURE			
1954		25X1A			
CLASSIFICATION					
C					
CAPTIONED BY			VERIFIED BY		
FR					
Approved For Release 1999/09/20 : CIA-RDP78-05867A000100330037-3					
FORM NO. 80-53 SEP 1948					
CAPTION REPORT					

CIA PHOTO ACCESSION NO. 1		LOT NO.	DATE
146731		6-2127	20/10/54
AREA	APPROVED FOR RELEASE 1999/09/20	CIA-RDP78-05867A000100330037-3	
52	THAILAND	PROVINCE	PLACE
GEOGRAPHIC COORDINATES		DAN SITHAN (NA)	
16 53N 101 48E		MAP REFERENCE	
TITLE		C	
KHAD KATHING, MAUNTAIN . A LARGE FLAT-TOPPED SANDSTONE MOUNTAIN IN BACKGROUND.			
DATE OF PICTURE		SOURCE OF PICTURE	
1954		25X1A	
CLASSIFICATION			
C			
CAPTIONED BY		VERIFIED BY	
FR			
FORM NO. 100-53 SEP 1948			
Approved For Release 1999/09/20 : CIA-RDP78-05867A000100330037-3			
CAPTION REPORT			

034

CIA (PHOTO ACCESSION NO.)		LOT NO.		DATE	
146733		1599/09/20		CIA-RDP78-05867A000100330037-3	
AREA (AMS NO.)	COUNTRY	PROVINCE	PLACE		
514 M	GERMANY	SACHSEN-ANHALT	ALTENGRABOW		
GEOGRAPHIC COORDINATES		MAP REFERENCE			
52 12 N 12 12 E		52 12 N 12 12 E		NLS	
TITLE					
GUN PARK.					
DATE OF PICTURE		SOURCE OF PICTURE			
25X1A		[REDACTED]			
CLASSIFICATION					
S					
CAPTIONED BY			VERIFIED BY		
[REDACTED]			[REDACTED]		
Approved For Release 1999/09/20 : CIA-RDP78-05867A000100330037-3					
FORM NO. 1 SEP 1948 ED. 53					
CAPTION REPORT					

CIA PHOTO ACCESSION NO. 16572		LOT NO.	DATE
Approved For Release 1999/09/20 : CIA-RDP78-05867A000100330037-3			
AREA TABS NO. 1	COUNTRY	PROVINCE	PLACE
824M	GERMANY	Sachsen Anhalt	Attengrabow
GEOGRAPHIC COORDINATES		MAP REFERENCE	
52 12 N 12 12 E		N/S	
TITLE			
GUN PARK			
DATE OF PICTURE		SOURCE OF PICTURE	
—		25X A	
CLASSIFICATION			
[REDACTED]			
CAPTIONED BY		VERIFIED BY	
3			
Approved For Release 1999/09/20 : CIA-RDP78-05867A000100330037-3			
FORM NO. 80-53		SEP 1948	
CAPTION REPORT			

724

CIA (PHOTO ACCESSION NO.)		LOT NO.		DATE	
14573F		2226-A		8 Dec 1953	
Approved For Release 1999/09/20 : CIA-RDP78-05867A000100330037-3					
AREA	COUNTRY	PROVINCE	PLACE		
824M	GERMANY	THURINGEN	Erfurt		
GEOGRAPHIC COORDINATES		MAP REFERENCE			
51 00 N 11 02 E		C-File			
TITLE					
FDJ Building.					
DATE OF PICTURE		SOURCE OF PICTURE			
—		25X1A			
[REDACTED]					
CLASSIFICATION					
3					
CAPTIONED BY			VERIFIED BY		
[Signature]			[Signature]		
Approved For Release 1999/09/20 : CIA-RDP78-05867A000100330037-3					
FORM NO. 60-53 SEP 1948					
CAPTION REPORT					

412

CIA (PHOTO ACCESSION NO.)		LOT NO.		DATE	
Approved For Release 1999/09/20 : CIA-RDP78-05867A000100330037-3		2226A		10/3/00	
AREA	COUNTRY	PROVINCE	PLACE		
82417	GERMANY	THURINGEN	Erfurt		
GEOGRAPHIC COORDINATES		MAP REFERENCED			
51 00 N 11 02 E		C - File			
TITLE					
City hall on Rathausplatz.					
DATE OF PICTURE		SOURCE OF PICTURE			
		25X1A			
CLASSIFICATION					
CAPTIONED BY			VERIFIED BY		
S					
Approved For Release 1999/09/20 : CIA-RDP78-05867A000100330037-3					
FORM NO. 60-53 SEP 1948					
CAPTION REPORT					

734

CIA PHOTO ACCESSION NO. 146737		LOT NO. F5226RA	DATE Dec 10 1950
Approved For Release 1999/09/20 : CIA-RDP78-05867A000100330037-3			
AREA NO. 824 M	COUNTRY GERMANY	PROVINCE THURINGEN	PLACE Erfurt
GEOGRAPHIC COORDINATES 51 00 N 11 02 E		MAP REFERENCE C-File	
TITLE Severi Church.			
DATE OF PICTURE +		SOURCE OF PICTURE 25X1A	
CLASSIFICATION S			
CAPTIONED BY [Signature]		VERIFIED BY	
Approved For Release 1999/09/20 : CIA-RDP78-05867A000100330037-3			
FORM NO. 53 SEP 1948			
CAPTION REPORT			