



CIA (PHOTO ACCESSION NO.)		LOT NO.	
157489		5025	
Sanitized - Approved For Release : CIA-RDP78-05867A000100340006-6			
AREA (ANS NO.)	COUNTRY	PROVINCE	PLACE
27M	CZECHOSLOVAKIA		
GEOGRAPHIC COORDINATES		MAP REFERENCE	
TITLE			
Vitek silk loom.			
DATE OF PICTURE	25X1A		
			
CLASSIFICATION			
CAPTIONED BY	VERIFIED BY		
	Sanitized - Approved For Release : CIA-RDP78-05867A000100340006-6		

p. 20.

CIA (PHOTO ACCESSION NO.)		LOT NO.	
Sanitized - Approved For Release : CIA-RDP78-05867A000100340006-6			
AREA (AMS NO.)	COUNTRY	PROVINCE	PLACE
271	GEORGIA		
GEOGRAPHIC COORDINATES		MAP REFERENCE	
TITLE			
ANTL hand operated loom.			
DATE OF PICTURE	25X1A		
	[REDACTED]		
CLASSIFICATION	[REDACTED]		
CAPTIONED BY	VERIFIED BY		
Sanitized - Approved For Release : CIA-RDP78-05867A000100340006-6			

CIA (PHOTO ACCESSION NO.)

149406

LOT NO.

Sanitized - Approved For Release : CIA-RDP78-05867A000100340006-6

AREA (AMS NO.)

278

COUNTRY

CZECHOSLOVAKIA

PROVINCE

BRNO 11 10A

PLACE

GEOGRAPHIC COORDINATES

MAP REFERENCE

TITLE

Roller printing machine.

DATE OF PICTURE

25X1A

CLASSIFICATION

080

230.

CAPTIONED BY

VERIFIED BY

Sanitized - Approved For Release : CIA-RDP78-05867A000100340006-6

FORM NO. 185
1 SEP 54

REPLACES FORM 85-53
WHICH MAY BE USED

CAPTION REPORT

CIA (PHOTO ACCESSION NO.)

Sanitized - Approved For Release : CIA-RDP78-05867A000100340006-6

LOT NO.

AREA (AMS NO.)

878

COUNTRY

COSUMEL/QUINTANA ROO

PROVINCE

PROVINCE XI 1028

PLACE

GEOGRAPHIC COORDINATES

MAP REFERENCE

TITLE

Mill engraving machine.

DATE OF PICTURE

25X1A


CLASSIFICATION


050

CAPTIONED BY

VERIFIED BY

Sanitized - Approved For Release : CIA-RDP78-05867A000100340006-6

CIA (PHOTO ACCESSION NO.)		LOT NO.		DATE	
197407		G-3020		DECEMBER 13 1954	
AREA (AMS NO.)		COUNTRY	PROVINCE	PLACE	
27M		CZECHOSLOVAKIA			
GEOGRAPHIC COORDINATES			MAP REFERENCE		
TITLE					
<i>Color filtering machines used in cloth printing industry.</i>					
DATE OF PICTURE		25X1A			
—					
CLASSIFICATION		37			
OUO					
CAPTIONED BY			VERIFIED BY		
Sanitized - Approved For Release			CIA-RDP78-05867A000100340006-6		

CIA (PHOTO ACCESSION NO.)		LOT NO.	
154688		8-3089	
Sanitized - Approved For Release : CIA-RDP78-05867A000100340006-6			
AREA (AMS NO.)	COUNTRY	PROVINCE	PLACE
271	GEORGIA	ABKHAZIA	1951
GEOGRAPHIC COORDINATES		MAP REFERENCE	
TITLE			
<i>Universal stentering and hot air drying machine</i>			
DATE OF PICTURE	25X1A		
			
CLASSIFICATION	p.38		
CAPTIONED BY	Sanitized - Approved For Release : CIA-RDP78-05867A000100340006-6		

CIA (PHOTO ACCESSION NO.) 147485		LOT NO.		DATE	
Sanitized - Approved For Release : CIA-RDP78-05867A000100340006-6					
AREA (AIRS NO.)	COUNTRY	PROVINCE	PLACE		
	INDONESIA				
GEOGRAPHIC COORDINATES			MAP REFERENCE		
TITLE					
Foulerd textile finishing machine					
DATE OF PICTURE		25X1A			
		[REDACTED]			
CLASSIFICATION					
[REDACTED]					
CAPTIONED BY			VERIFIED BY		
Sanitized - Approved For Release : CIA-RDP78-05867A000100340006-6					

CIA (PHOTO ACCESSION NO.) **Sanitized** - Approved For Release : CIA-RDP78-05867A000100340006-6

AREA (AMS NO.) **278** COUNTRY **INDONESIA** PROVINCE **...**

GEOGRAPHIC COORDINATES MAP REFERENCE

TITLE *Automatic double Eye II cylinder base knitting machine.*

DATE OF PICTURE **25X1A**

CLASSIFICATION **[REDACTED]** **D42**

CAPTIONED BY **Sanitized** - Approved For Release : CIA-RDP78-05867A000100340006-6

Sanitized - Approved For Release : CIA-RDP78-05867A000100340006-6

CIA (PHOTO ACCESSION NO.)		LOT NO.	DATE
AREA (ANS NO.)		COUNTRY	PROVINCE
GEOGRAPHIC COORDINATES		MAP REFERENCE	
TITLE			
DATE OF PICTURE			
CLASSIFICATION			
CAPTIONED BY		VERIFIED BY	

25X1A

45

Automatic double cylinder,
double face, purl knitting machine.

Sanitized - Approved For Release : CIA-RDP78-05867A000100340006-6

CIA (PHOTO ACCESSION NO.)

LOT NO.

Sanitized - Approved For Release : CIA-RDP78-05867A000100340006-6

AREA (AMS NO.)

COUNTRY

PROVINCE

PLACE

GEOGRAPHIC COORDINATES

MAP REFERENCE

TITLE

Automatic single cylinder knitting machine type JVa 16.

DATE OF PICTURE

25X1A

CLASSIFICATION

48

CAPTIONED BY

VERIFIED BY

Sanitized - Approved For Release : CIA-RDP78-05867A000100340006-6

CIA (PHOTO) *Sanitized* Approved For Release : CIA-RDP78-05867A000100340006-6

LOT NO. *147493* DATE *6 30 60* AREA (AMS NO.) *27M* COUNTRY *Czechoslovakia* PROVINCE PLACE

GEOGRAPHIC COORDINATES MAP REFERENCE

TITLE *F-44 automatic loan exhibited at Vienna Autumn Trade Fair, 1954.*

25X1A

DATE OF PICTURE *—*

CLASSIFICATION *OUO*

CAPTIONED BY *GRH* VERIFIED BY *J* *Sanitized* Approved For Release : CIA-RDP78-05867A000100340006-6

8

CIA (PHOTO) **Sanitized - Approved For Release** LOT NO. **3-37-20** DATE **Dec 1953** **CIA-RDP78-05867A000100340006-6**

AREA (AMS NO.) **27M** COUNTRY **Czechoslovakia** PROVINCE PLACE

GEOGRAPHIC COORDINATES MAP REFERENCE

TITLE **ZET-T40 F10-1 automatic
wett-winding machine. Exhibited
at Vienna Autumn Trade Fair, 1954.**

25X1A

DATE OF PICTURE

CLASSIFICATION **OFFICIAL USE ONLY**

CAPTIONED BY **Sanitized - Approved For Release** VERIFIED BY **CIA-RDP78-05867A000100340006-6**

CIA (PHOTO ACCESSION NO.)		LOT NO.	DATE
Sanitized - Approved For Release		6 3020	Dec 13 1954
AREA (AMS NO.)	COUNTRY	PROVINCE	PLACE
2700	Czechoslovakia		
GEOGRAPHIC COORDINATES		MAP REFERENCE	
TITLE			
2051 automatic wett-winding machine. Exhibited at Vienna Autumn Trade Fair, 1954.			
DATE OF PICTURE			
25X1A			
CLASSIFICATION			
OUO			
CAPTIONED BY		VERIFIED BY	
Sanitized - Approved For Release		CIA-RDP78-05867A000100340006-6	

Sanitized - Approved For Release : CIA-RDP78-05867A000100340006-6

S

-RDP78-05867A00

Sanitized - Approval Release : CIA-RDP78-05867A0001000

S

CIA-RDP78-05867A0001000

S

CIA-RDP78-05867A000100

S

Release : CIA-RDP78-05867A00010034000

Release : CIA-RDP78-05

Release : CIA-RDP78-05867A0

S [REDACTED] for Release [REDACTED] A-RDP78-05867A000

CAPTION

CIA (PHOTO ACCESSION NO.) 147496	LOT NO. G-3020	DATE DEC 13 1954
AREA (AMS NO.) 27M	COUNTRY Sanitized - Approved For Release	PROVINCE CIA-RDP78-05867A000100340006-6
GEOGRAPHIC COORDINATES	MAP REFERENCE	

CIA (PHOTO ACCESSION NO.) 147497	LOT NO. 6-3020	DATE DEC
AREA (AMS NO.) 27M	COUNTRY Czechoslovakia	PROVINCE
GEOGRAPHIC COORDINATES		MAP REFERENCE
TITLE Zetor 25K diesel tractor. Exhibited at Vienna Autumn Trade Fair, 1954. For related view see CIA 147496.		
DATE OF PICTURE 25X1A		
CLASSIFICATION 000		
CAPTIONED BY UPH	VERIFIED BY	
FORM NO. 105 HIGH MAY BE USED		

Sanitized - Approved For Release - CIA-RDP78-05867A000100340006-6

Sanitized - Approved For Release - CIA-RDP78-05867A000100340006-6

CIA (PHOTO ACCESSION NO.)

Sanitized ~~47498~~ Approved For Release: CIA-RDP78-05867A000100340006-6

AREA (AMS NO.)

27M

COUNTRY

Czechoslovakia

PROVINCE

PLACE

GEOGRAPHIC COORDINATES

MAP REFERENCE

TITLE

JAWA motorcycle, model 250.
Exhibited at Vienna Autumn Trade
Fair, 1954.

DATE OF PICTURE

25X1A

CLASSIFICATION

OUO

CAPTIONED BY

Sanitized ~~App~~

VERIFIED BY

W
e: CIA-RDP78-05867A000100340006-6

FORM NO. 185
1 SEP 54

REPLACES FORM 69-53
WHICH MAY BE USED

REPORT

CIA (PHOTO) ^{REF ID: A66302} Sanitized - Approved For Release : CIA-RDP78-05867A000100340006-6 147499 ^{LOT NO} G-3020			
AREA (AMS NO.) 2707	COUNTRY Czechoslovakia	PROVINCE	PLACE
GEOGRAPHIC COORDINATES		MAP REFERENCE	
TITLE JAWA motorcycle, model 350. Exhibited at Vienna Autumn Trade Fair, 1954.			
DATE OF PICTURE - [REDACTED]			
CLASSIFICATION OUO			
CAPTIONED BY Sanitized - Approved For Release : CIA-RDP78-05867A000100340006-6 UKA		VERIFIED BY	

CIA (PHOTO ACCESSION NO.)		LOT NO.	
[REDACTED]		[REDACTED]	
Sanitized & Approved For Release : CIA-RDP78-05867A000100340006-6			
AREA (ANS NO.)	COUNTRY	PROVINCE	PLACE
2711	Czechoslovakia		
GEOGRAPHIC COORDINATES		MAP REFERENCE	
TITLE			
Injection pump on exhibit at Vienna Autumn Trade Fair, 1954.			
DATE OF PICTURE			
25X1A			
[REDACTED]			
CLASSIFICATION			
OFFICIAL USE ONLY			
CAPTIONED BY		VERIFIED BY	
Sanitized		[REDACTED]	
Sanitized & Approved For Release : CIA-RDP78-05867A000100340006-6			

CIA (PHOTO ACCESSION NO.)		LOT NO.	
Sanitized - Approved For Release : CIA-RDP78-05867A000100340006-6			
AREA (AMS NO.)	COUNTRY	PROVINCE	PLACE
27M	Czechoslovakia		
GEOGRAPHIC COORDINATES		MAP REFERENCE	
TITLE			
MAS radio drill VR-Z on exhibit			
at Vienna Autumn Trade Fair, 1954.			
25X1A			
DATE OF PICTURE	[REDACTED]		
CLASSIFICATION	OPTIONAL USE ONLY		
CAPTIONED BY	Sanitized - Approved For Release : CIA-RDP78-05867A000100340006-6		VERIFIED BY

Sanitized - Approved For Release : CIA-RDP78-05867A000100340006-6

CIA (PHOTO ACCESSION NO.) 147302		LOT NO. 3020		DATE 1954	
Sanitized - Approved For Release : CIA-RDP78-05867A000100340006-6					
AREA (AMS NO.) 2700	COUNTRY Czechoslovakia	PROVINCE	PLACE		
GEOGRAPHIC COORDINATES			MAP REFERENCE		
TITLE Centrifugal pumps and miscellaneous equipment on exhibit at Vienna Autumn Trade Fair, 1954					
DATE OF PICTURE 25X1A					
CLASSIFICATION OPTIONAL USE ONLY					
CAPTIONED BY Sanitized - Approved For Release : CIA-RDP78-05867A000100340006-6					

Sanitized - Approved For Release : CIA-RDP78-05867A000100340006-6

CIA (PHOTO ACCESSION NO.)		LOT NO.	
2710		9-3820	
AREA (AMS NO.)	COUNTRY	PROVINCE	PLACE
2710	Czechoslovakia		
GEOGRAPHIC COORDINATES		MAP REFERENCE	
TITLE			
BK-3 universal hydraulic grinding machine. Exhibited at Vienna Autumn Trade Fair, 1954.			
DATE OF PICTURE		25X1A	
1954		[REDACTED]	
CLASSIFICATION			
CONFIDENTIAL			
CAPTIONED BY		VERIFIED BY	
[REDACTED]		[REDACTED]	
Sanitized - Approved For Release : CIA-RDP78-05867A000100340006-6			

Oct 22, 54

CIA (PHOTO ACCESSOR NO.)		LOT NO.	
Sanitized - Approved For Release : CIA-RDP78-05867A000100340006-6			
AREA (AMS NO.)	COUNTRY	PROVINCE	PLACE
27M	Czechoslovakia		DEC 13 1954
GEOGRAPHIC COORDINATES		MAP REFERENCE	
TITLE			
BK-5 universal hydraulic grinding machine. Exhibited at Vienna Autumn Trade Fair, 1954			
DATE OF PICTURE		25X1A	
1954		[REDACTED]	
CLASSIFICATION			
[REDACTED]			
CAPTIONED BY		VERIFIED BY	
[REDACTED]		[REDACTED]	
Sanitized - Approved For Release : CIA-RDP78-05867A000100340006-6			
FORM NO. 185	REPLACES FORM 65-53 WHICH MAY BE USED		
CAPTION REPORT			

CIA (PHOTO ACCESSION NO.)		LOT NO.	DATE	
Sanitized - Approved For Release		3020	CIA-RDP78-05867A000100340006-6	
AREA (AMS NO.)	COUNTRY	PROVINCE	PLACE	
27M	Czechoslovakia			
GEOGRAPHIC COORDINATES		MAP REFERENCE		
TITLE				
Exhibited at Vienna Trade Fair				
1954. TOS die-casting machine,				
Polak 600, at left. BK-3 universal				
grinder at right. ↙				
DATE OF PICTURE		25X1A		
1954		[REDACTED]		
CLASSIFICATION				
[REDACTED]				
CAPTIONED BY		VERIFIED BY		
Sanitized - Approved For Release		CIA-RDP78-05867A000100340006-6		

Sanitized - Approved For Release - CIA-RDP78-05867A000100340006-6

(111)

CIA (PHOTO) 147507 6-30-50			
AREA (AMS NO.) 27M	COUNTRY Czechoslovakia	PROVINCE	PLACE
GEOGRAPHIC COORDINATES		MAP REFERENCE	
TITLE TOS Universal grinder, Model 5U on exhibit at Vienna Autumn Trade Fair, 1954.			
DATE OF PICTURE 25X1A			
CLASSIFICATION OFFICIAL USE ONLY			
CAPTIONED BY USA		REVIEWED BY W	
Sanitized - Approved For Release - CIA-RDP78-05867A000100340006-6			

CIA (PHOTO ACCESSION NO.)

147508

LOT NO.

3220

AREA (ANS NO.)

Sanitized - Approved For Release - CIA-RDP78-05867A00010034006-6

GEOGRAPHIC COORDINATES

Czechoslovakia

PROVINCE

DEC 15 1954

TITLE

Vienna Autumn Trade Fair, 1954.
OF-10 gear milling machine

DATE OF PICTURE

25X1A

CLASSIFICATION

CAPTIONED BY

URH

FORM NO. 185
1 SEP 54

REPLACES FORM 185-53
WHICH MAY BE USED

VERIFIED BY


Sanitized - Approved For Release - CIA-RDP78-05867A000100340006-6

CAPTION REPORT

FORM NO. 185
1 SEP 54

REPLACES FORM 185-53
WHICH MAY BE USED

CIA (PHOTO ACCESSION NO.) 147510	LOT NO. Q-5020	DATE DEC 13 1954
AREA (AMS NOS) 27M	COUNTRY Czechoslovakia	REF ID CIA-RDP78-05867A000100340006-6
GEOGRAPHIC COORDINATES		MAP REFERENCE
TITLE		
TOS bakelite press LB-100-4. Exhibited at VIENNA TRADE FAIR, 1954		
25X1A		
DATE OF PICTURE	[REDACTED]	
CLASSIFICATION		
CAPTIONED BY URH	VERIFIED BY	
<p>Sanitized - Approved For Release CIA-RDP78-05867A000100340006-6</p> <p>183 18 USES</p>		

CIA PHOTO ACCESSION NO.	LOT NO.	DATE
147512	G-3020	DEC 10 1954
AREA (ANS NO.)	COUNTRY	CIA-RDP78-05867A000100340006-6
207	BULGARIA	
GEOGRAPHIC COORDINATES	MAP REFERENCE	
TITLE		
Pressure accumulator at Vienna		
Autumn Trade Fair 1954		
DATE OF PICTURE	25X1A	
1954		
CLASSIFICATION	SECRET EYES ONLY	
CAPTIONED BY	VERIFIED BY	
WETA	WETA	
FORM NO. 60 SEP 1948	Sanitized - Approved For Release - CIA-RDP78-05867A000100340006-6	
CAPTION REPORT		

CIA (PHOTO ACCESSION NO.)		LOT NO.	DATE
157512			05/01/54
Sanitized - Approved For Release : CIA-RDP78-05867A000100340006-6			
AREA (AMS NO.)	COUNTRY	PROVINCE	PLACE
2001	BULGARIA		
GEOGRAPHIC COORDINATES		MAP REFERENCE	
TITLE			
[Refrigeration unit] Bulgarian exhibit			
at 1954 Vienna Autumn Trade Fair.			
Refrigeration unit and C-8 lathe in foreground.			
Large air compressor in center background			
25X1A			
DATE OF PICTURE			
1954			
CLASSIFICATION			
OFFICIAL USE ONLY			
CAPTIONED BY		VERIFIED BY	
Sanitized		Approved For Release : CIA-RDP78-05867A000100340006-6	
FORM NO. 60-53 SEP 1948		CAPTION REPORT	

CIA (PHOTO ACCESSION NO.)		LOT NO.	DATE
18711		3070	1954
Sanitized - Approved For Release - CIA-RDP78-05867A000100340006-6			
AREA (ANS NO.)	COUNTRY	PROVINCE	PLACE
ZOM	BULGARIA		
GEOGRAPHIC COORDINATES		MAP REFERENCE	
TITLE			
Radios and electrical equipment			
[on exhibit] at Vienna Autumn			
Trade Fair 1954.			
25X1A			
DATE OF PICTURE	SO		
1954			
CLASSIFICATION			
GENERAL NOT CONFIDENTIAL			
CAPTIONED BY		VERIFIED BY	
Sanitized - Approved For Release - CIA-RDP78-05867A000100340006-6		CIA	
FORM NO. 60-53		CAPTION REPORT	
SEP 1948			

CIA (PHOTO ACCESSION NO.) **148515** LOT NO. DATE **Sanitized - Approved For Release : CIA-RDP78-05867A000100340006-6**

AREA (ANS NO.) **37M** COUNTRY **HUNGARY** PROVINCE PLACE

GEOGRAPHIC COORDINATES MAP REFERENCE

TITLE **RD-47 small turret lathe.**

25X1A

DATE OF PICTURE **1954**

CLASSIFICATION **OFFICIAL USE ONLY**

CAPTIONED **Sanitized - Approved For Release : CIA-RDP78-05867A000100340006-6** VERIFIED BY

Sanitized - Approved For Release : CIA-RDP78-05867A000100340006-6

CIA (PHOTO ACQUISITION) 147516 83028

AREA (AMS NO.) HM COUNTRY GERMANY PROVINCE PLACE

GEOGRAPHIC COORDINATES MAP REFERENCE

TITLE HE 1700 vertical planing machine. Made in GDR.

25X1A

DATE OF PICTURE

CLASSIFICATION ~~TOP SECRET~~

CAPTIONED BY CUC VERIFIED BY [Signature] Sanitized - Approved For Release : CIA-RDP78-05867A000100340006-6

CIA (PHOTO ACCESSION NO.)		LOT NO.	
197317		G-3020	
Sanitized - Approved For Release : CIA-RDP78-05867A000100340006-6			
AREA (AMS NO.)	COUNTRY	PROVINCE	PLACE
4M	GERMANY		
GEOGRAPHIC COORDINATES		MAP REFERENCE	
TITLE			
HZ 1600 vertical planing machine.			
made in GDR			
DATE OF PICTURE			
25X1A			
CLASSIFICATION			
OUO			
CAPTIONED BY		VERIFIED BY	
Sanitized		[Signature]	
Sanitized - Approved For Release : CIA-RDP78-05867A000100340006-6			

Sanitized - Approved For Release : CIA-RDP78-05867A000100340006-6

AREA (AMS NO.) 147518 COUNTRY ~~SECRET~~ PROVINCE PLACE

GEOGRAPHIC COORDINATES MAP REFERENCE

TITLE HE 1250 vertical plotting machine made in GDR

25X1A

DATE OF PICTURE CLASSIFICATION

CAPTIONED Sanitized - Approved For Release : CIA-RDP78-05867A000100340006-6

CIA (PHOTO ACCESSION NO.) 147519		LOT NO. 8-3000	DATE 20 DEC 1953	APPROVED FOR RELEASE : CIA-RDP78-05867A000100340006-6
AREA (AMS NO.) 11	COUNTRY GERMANY	PROVINCE		
GEOGRAPHIC COORDINATES		MAP REFERENCE		
TITLE <i>StS 1400 hydraulic vertical slotting machine made in GDR.</i>				
DATE OF PICTURE 25X1A				
CLASSIFICATION TOP SECRET				
CAPTIONED BY		VERIFIED BY		
APPROVED FOR RELEASE : CIA-RDP78-05867A000100340006-6		APPROVED FOR RELEASE : CIA-RDP78-05867A000100340006-6		

CIA (PHOTO ACCESSION NO.)		LOT NO.	
Sanitized - Approved For Release : CIA-RDP78-05867A000100340006-6			
AREA (AMS NO.)	COUNTRY	PROVINCE	PLACE
147520	GERMANY	14	398
GEOGRAPHIC COORDINATES		MAP REFERENCE	
TITLE			
DLZ 500/11 12th mode in GDR.			
DATE OF PICTURE	25X1A		
	[REDACTED]		
CLASSIFICATION	[REDACTED]		
CAPTIONED BY	VERIFIED BY		
Sanitized - Approved For Release : CIA-RDP78-05867A000100340006-6			

CIA (PHOTO REFERENCE NO.) 147521		LOT NO. 9-3880		DATE	
Sanitized - Approved For Release : CIA-RDP78-05867A000100340006-6					
AREA (ANS NO.)	COUNTRY	PROVINCE	PLACE		
GEOGRAPHIC COORDINATES			MAP REFERENCE		
TITLE DRT 50 turret like made in GDR					
DATE OF PICTURE 25X1A					
CLASSIFICATION TOP SECRET					
CAPTIONED BY			VERIFIED BY		
Sanitized - Approved For Release : CIA-RDP78-05867A000100340006-6					

Sanitized - Approved For Release : CIA-RDP78-05867A000100340006-6

CIA (PHOTO ACCESSION NO.) 147522				REF ID 8-3000				DATE 14 OCT 1978			
AREA (AMS NO.)			COUNTRY GERMANY			PROVINCE			PLACE		
GEOGRAPHIC COORDINATES						MAP REFERENCE					
TITLE Type 652 automatic lathe made in GDR.											
DATE OF PICTURE 25X1A											
CLASSIFICATION SECRET											
CAPTIONED BY						VERIFIED BY					
Sanitized - Approved For Release : CIA-RDP78-05867A000100340006-6											

CIA (PHOTO) **Sanitized - Approved For Release : CIA-RDP78-05867A000100340006-6**

147523

AREA (AMS NO.) COUNTRY PROVINCE PLACE

SECRET

GEOGRAPHIC COORDINATES MAP REFERENCE

TITLE
*51 125x175 diameter rectifier
made in GDR.*

25X1A

DATE OF PICTURE CLASSIFICATION

CAPTIONED BY **Sanitized - Approved For Release : CIA-RDP78-05867A000100340006-6** VERIFIED BY

Sanitized - Approved For Release : CIA-RDP78-05867A000100340006-8

CIA (PHOTO ACQUISITION NO.) 147524		LOT NO. G-3020		DATE 14 DECEMBER 1954	
AREA (AMS NO.) 4M	COUNTRY GERMANY	PROVINCE	PLACE		
GEOGRAPHIC COORDINATES			MAP REFERENCE		
TITLE SASL 200.300 aligning machine made in GDR.					
DATE OF PICTURE 25X1A					
CLASSIFICATION OUO					
CAPTIONED BY		VERIFIED BY			
Sanitized - Approved For Release : CIA-RDP78-05867A000100340006-8					

CIA (PHOTO ACCESSION NO.) 147323		LOT NO. 8-3000	DATE 28 SEP 54	REF ID A00010034006-6
AREA (AMS NO.)	COUNTRY CAMBODIA	PROVINCE	PLACE	
GEOGRAPHIC COORDINATES		MAP REFERENCE		
TITLE 25WZN 315 aligning machine (used) made in GDR.				
DATE OF PICTURE 25X1A				
CLASSIFICATION TOP SECRET				
CAPTIONED BY		VERIFIED BY		
Sanitized		Approved For Release : CIA-RDP78-05867A00010034006-6		

CIA (PHOTO PROCESSOR NO.) **197526** - Approved For Release : CIA-RDP78-05867A000100340006-6

AREA (AMS NO.) **10** COUNTRY **GERMANY** PROVINCE **25** PLACE **17**

GEOGRAPHIC COORDINATES MAP REFERENCE

TITLE
*FS vertical milling machine
made in GDR*

DATE OF FIGURE **25X1A**

CLASSIFICATION **SECRET**

CAPTIONED BY **SECRET** - Approved For Release : CIA-RDP78-05867A000100340006-6

CIA (PHOTO ACCESSION NO.) 147327		LOT NO. 2-3020	DATE 24 DECEMBER 1978	Sanitized - Approved For Release : CIA-RDP78-05867A000100340006-6	
AREA (AMS NO.) 100	COUNTRY GERMANY	PROVINCE	PLACE		
GEOGRAPHIC COORDINATES		MAP REFERENCE			
TITLE FW horizontal milling machine made in GDR.					
DATE OF PICTURE 25X1A					
CLASSIFICATION 090					
CAPTIONED BY			VERIFIED BY		
Sanitized - Approved For Release : CIA-RDP78-05867A000100340006-6					

CIA (PHOTO ACCESSION NO.)		LOT NO.		DATE	
147320		G-3020		14 DECEMBER 1954	
AREA (AMS NO.)		COUNTRY	PROVINCE	PLACE	
4M		GERMANY			
GEOGRAPHIC COORDINATES			MAP REFERENCE		
TITLE					
GFS 60x600 60x2000 thread cutting machine made in GDR.					
DATE OF PICTURE					
25X1A					
CLASSIFICATION					
OUO					
CAPTIONED BY			VERIFIED BY		
Sanitized - Approved For Release			CIA-RDP78-05867A000100340006-6		

CIA (PHOTO ACCESSION NO.) **147329** Sanitized - Approved For Release : CIA-RDP78-05867A000100340006-6

AREA (AMS NO.) **24** COUNTRY **CZECHOSLOVAKIA** PROVINCE **BRNO** PLACE **BRNO**

GEOGRAPHIC COORDINATES MAP REFERENCE

TITLE *GWR 80 laminating machine made in GDR*

DATE OF PICTURE **25X1A**

CLASSIFICATION **SECRET**

CAPTIONED BY **Sanitized - Approved For Release : CIA-RDP78-05867A000100340006-6** VERIFIED BY

Sanitized - Approved For Release : CIA-RDP78-05867A000100340006-6

147530 0-3020 31 DECEMBER 1978

AREA (AMS NO.) COUNTRY PROVINCE PLACE
GEOGRAPHIC COORDINATES MAP REFERENCE

TITLE
Duplex 59. universal tool-milling
machine made in GDR.

DATE OF PICTURE 25X1A

CLASSIFICATION 000

CAPTIONED BY Sanitized - Approved For Release : CIA-RDP78-05867A000100340006-6 VERIFIED BY

CAPTION REPORT

Sanitized - Approved For Release : CIA-RDP78-05867A000100340006-6

CIA (PHOTO ACCESSION NO.) 147931		LOT NO. 9-5882		DATE 21 SEP 1954		PAGE 399	
AREA (AMS NO.)	COUNTRY GERMANY	PROVINCE		PLACE			
GEOGRAPHIC COORDINATES				MAP REFERENCE			
TITLE <i>Printing machines made in GDR.</i>							
DATE OF PICTURE 25X1A							
CLASSIFICATION SECRET							
CAPTIONED BY				VERIFIED BY			
Sanitized - Approved For Release : CIA-RDP78-05867A000100340006-6							

Sanitized - Approved For Release : CIA-RDP78-05867A000100340006-6

CIA (PHOTO AND VIDEO) 147532 G-3020 14 DECEMBER 1974

AREA (AMS NO.) 4M COUNTRY GERMANY PROVINCE PLACE

GEOGRAPHIC COORDINATES MAP REFERENCE

TITLE Precision boring unit made in GDR

DATE OF PICTURE 25X1A

CLASSIFICATION OOO

Sanitized - Approved For Release : CIA-RDP78-05867A000100340006-6

CIA (PHOTO ACCESSION NO.)		LOT NO.	
Sanitized - Approved For Release : CIA-RDP78-05867A000100340006-6			
AREA (AMS NO.)	COUNTRY	PROVINCE	PLACE
GEOGRAPHIC COORDINATES		MAP REFERENCE	
TITLE			
<i>Pressing machine made in GDR</i>			
DATE OF PICTURE		25X1A	
CLASSIFICATION			
SECRET			
CAPTIONED BY		VERIFIED BY	
Sanitized - Approved For Release		CIA-RDP78-05867A000100340006-6	

CIA (PHOTO ACCESSION NO.)		LOT NO.	
Sanitized - Approved For Release : CIA-RDP78-05867A000100340006-6			
AREA (AMS NO.)	COUNTRY	PROVINCE	PLACE
	CUBA		
GEOGRAPHIC COORDINATES		MAP REFERENCE	
TITLE			
20 KSP hydraulic press used in making plastics. Made in C.D.R.			
DATE OF PICTURE			
25X1A			
CLASSIFICATION			
SECRET			
CAPTIONED BY		VERIFIED BY	
Sanitized - Approved For Release : CIA-RDP78-05867A000100340006-6			



Sanitized - Approved For Release : CIA-RDP78-05867A000100340006-8

CIA (PHOTO ACCESSION NO.)		LOT NO.		DATE	
47885		G-SP-0		Dec. 1954	
AREA (AMS NO.)	COUNTRY	PROVINCE	PLACE		
N	USSR				
GEOGRAPHIC COORDINATES			MAP REFERENCE		
TITLE					
CRUISER No. 56, SVERDLOV CLASS, AT					
KRONSTADT.					
USE FROM [unclear]					
25X1A					
DATE OF PICTURE		SOURCE OF PICTURE			
Oct., 1954		[redacted]			
CLASSIFICATION					
SECRET - U.S.O.O.					
CAPTIONED BY			VERIFIED BY		
Sanitized - Approved For Release			: CIA-RDP78-05867A000100340006-8		


CIA (PHOTO ACCESSION NO.)		LOT NO.	
Sanitized, Approved For Release: CIA-RDP78-05867A000100340006-6			
AREA (ANS NO.)	COUNTRY	PROVINCE	PLACE
4N	USSR	UKRAINIAN SSR	SUMY
GEOGRAPHIC COORDINATES		MAP REFERENCE	
50:54N 34:46E		C-FILE	
TITLE			
FRUNZE MACHINE BUILDING PLANT,			
ASSEMBLY OF HIGH-PRESSURE COMPRESSOR.			
DATE OF PICTURE		SOURCE OF PICTURE	
—		PRAVDA, MOSCOW 25X1AS Nov. 1953.	
CLASSIFICATION		p. 1, bottom.	
000		[REDACTED]	
CAPTIONED BY		VERIFIED BY	
Sanitized, Approved For Release		CIA-RDP78-05867A000100340006-6	

CIA (PHOTO ACCESSION NO.)	LOT NO.	DATE
147538	G-3189	17 Dec 54
AREA (ANSI)	CIA-RDP78-05867A000100340006-6	
3237 M HUNGARY	Pest	Budapest
GEOGRAPHIC COORDINATES	MAP REFERENCE	
47 30 N 19 05 E	C - File	
TITLE	GANZ Shipyard. Slipway. Part 1 of 13-part series	
DATE OF PICTURE	25X1A	
Aug 1954	[REDACTED]	
CLASSIFICATION	2/4500	
CAPTIONED BY	VERIFIED BY	
[Signature]		
FORM NO. 60-53	Sanitized - Approved For Release : CIA-RDP78-05867A000100340006-6	
SEP 1948	CAPTION REPORT	

CIA (PHOTO ACCESSION NO.) 147539		LOT NO.	DATE
Sanitized - Approved For Release : CIA-RDP78-05867A000100340006-6			
AREA (AMS NO.) 323719	COUNTRY HUNGARY	PROVINCE Pest	PLACE Budapest
GEOGRAPHIC COORDINATES 47 30N 19 05E		MAP REFERENCE C-File	
TITLE Ganz Shipyard. Slipways. Part 2 of 13-part series.			
DATE OF PICTURE Aug 1954		SOUP 25X1A	
CLASSIFICATION S/0000			
CAPTIONED BY		VERIFIED BY	
Sanitized - Approved For Release : CIA-RDP78-05867A000100340006-6			
FORM NO. 60-53 SEP 1948		CAPTION REPORT	

CIA (PHOTO ACCESSION NO.)		LOT NO.	DATE
Sanitized - Approved For Release		CIA-RDP78-05867A000100340006-6	
AREA (AMS NO.)	COUNTRY	PROVINCE	PLACE
3237M	GERMANY	Pest	Budapest
GEOGRAPHIC COORDINATES		MAP REFERENCE	
47 30N 19 05 E		C - File	
TITLE			
Ganz Shipyard. Slipways, workshop at right. Part			
3 of 13 - part series.			
25X1A			
			
DATE OF PICTURE	SOURCE OF PICTURE		
Aug 1954			
CLASSIFICATION			
S-500			
CAPTIONED BY		VERIFIED BY	
Sanitized - Approved For Release		CIA-RDP78-05867A000100340006-6	
FORM NO. SEP 1948	60-53	CAPTION REPORT	

pk

CIA (PHOTO ACCESSION NO.)		LOT NO.	DATE
Sanitized - Approved For Release		CIA-RDP78-05867A000100340006-6	
AREA (AMS NO.)	COUNTRY	PROVINCE	PLACE
3237M	HUNGARY	Budapest	Budapest
GEOGRAPHIC COORDINATES		MAP REFERENCE	
47 30N 19 05 E		C-File	
TITLE			
GAMZ Shipyard. Workshops. PART 4 of 13-part series.			
DATE OF PICTURE		25X1A	
Aug 54			
CLASSIFICATION			
S/USOO			
CAPTIONED BY		VERIFIED BY	
Sanitized - Approved For Release		CIA-RDP78-05867A000100340006-6	
FORM NO. 60-53 SEP 1948		CAPTION REPORT	

CIA (PHOTO ACCESSION NO.)	Sanitized - Approved For Release - CIA-RDP78-05867A000100340006-6	LOT NO.		DATE	20 Dec 54
AREA (AMS NO.)	3237 M	COUNTRY	Hungary	PROVINCE	Pest
GEOGRAPHIC COORDINATES	47 30N 19 25 E	MAP REFERENCE	C - File		
TITLE	Ganz Shipyard, Floating cranes Part 5 of 13 - part series.				
					25X1A
[REDACTED]					
DATE OF PICTURE	Aug 1954	25X1A	[REDACTED]		
CLASSIFICATION	S/USO0				
CAPTIONED BY	Sanitized - Approved For Release - CIA-RDP78-05867A000100340006-6				
FORM NO. SEP 1948	60-53	CAPTION REPORT			

jk

CIA (PHOTO ACCESSION NO.)		LOT NO.	DATE
Sanitized - Approved For Release		6-30-54	12 Dec 54
CIA-RDP78-05867A000100340006-6			
AREA (AMS NO.)	COUNTRY	PROVINCE	CITY
3237M	HUNGARY	Pest	Budapest
GEOGRAPHIC COORDINATES		MAP REFERENCE	
47 30N 19 05 E		C - File	
TITLE			
GANZ SHIPYARD. Slipway No 5. Part 6 of 13-part series.			
25X1A0			
[REDACTED]			
DATE OF PIC			
A-370			
CLASSIFICATION			
S/2500			
CAPTIONED BY		VERIFIED BY	
Sanitized - Approved For Release		OK	
CIA-RDP78-05867A000100340006-6			
FORM NO. 60-53		CAPTION REPORT	
SEP 1948			

CIA PHOTO RECEPTOR NO. 15024 - Sanitized - Approved For Release - CIA-RDP78-05867A000100340006-6

LOT NO. 3789 DATE 1954
AREA (ANS NO.) 3237M COUNTRY HUNGARY PROVINCE Pest PLACE Budapest

GEOGRAPHIC COORDINATES 47 30N 19 05 E MAP REFERENCE C - File

TITLE GANZ Shipyard. Part 7 of 13 - part series.

25X1A

DATE OF PICTURE Aug 1954

CLASSIFICATION S12500
CAPTIONED BY Sanitized - Approved For Release - CIA-RDP78-05867A000100340006-6
VERIFIED BY

CIA PHOTO ACCESSION NO. 1 Sanitized - Approved For Release : CIA-RDP78-05867A000100340006-6

AREA (ANS NO.) 3237M COUNTRY HUNGARY PROVINCE Pest PLACE Budapest

GEOGRAPHIC COORDINATES 47 30N 19 05E MAP REFERENCE C - File

TITLE GANZ SHIPYARD. PART 8 OF 13-PART SERIES.

DATE OF PICTURE Aug 1954 25X1A

CLASSIFICATION S/11500 CAPTIONED BY Sanitized - Approved For Release : CIA-RDP78-05867A000100340006-6

FORM NO. 60-53 SEP 1948 60-53 CAPTION REPORT

CIA PHOTO ACCESSION NO. 197347		LOT NO. 3189	DATE 54
Sanitized - Approved For Release CIA-RDP78-05867A000100340006-6			
AREA (AMS NO.) 3237 M	COUNTRY HUNGARY	PROVINCE Pest	CITY Budapest
GEOGRAPHIC COORDINATES 47 30N 19 05 E		MAP REFERENCE C - File	
TITLE GANZ Shipyard. [E.S.] Parkhov. Part 9 of 13- PART SERIES.			
DATE OF PICTURE Aug 54		SOURCE 25X1A [REDACTED]	
CLASSIFICATION S/1520			
CAPTIONED BY [REDACTED]		VERIFIED BY	
Sanitized - Approved For Release CIA-RDP78-05867A000100340006-6			
FORM NO. 60-53 SEP 1948		CAPTION REPORT	

CIA PHOTO ACCESSION NO. 148547		LOT NO. 316	DATE 17 Dec 54	Release : CIA-RDP78-05867A000100340006-6
AREA (AMS NO.) 3237M	COUNTRY HUNGARY	PROVINCE Rest	Budapest	
GEOGRAPHIC COORDINATES 47 30N 19 05 E		MAP REFERENCE C-File		
TITLE Ganz Shipyard, [SS] "Bezhet'sk" Part 10 of 13-part series.				
25X1A				
[REDACTED]				
DATE				
CLASSIFICATION 3/USOO				
CAPTIONED BY Sanitized - Approved For Release			VERIFIED BY CIA-RDP78-05867A000100340006-6	
FORM NO. 60-53 SEP 1948				
CAPTION REPORT				

CIA (PHOTO ACCESSION NO.)	Sanitized - Approved For Release	LOT NO.		DATE	54
AREA (AMS NO.)	3237 M	COUNTRY	HUNGARY	PROVINCE	Pest
				PLACE	Budapest
GEOGRAPHIC COORDINATES	47 30 N		19 05 E	MAP REFERENCE	C - File
TITLE	Ganz Shipyard. "Bezhetsk". Part 11 of 13-part series.				
DATE OF PICTURE	Aug 54	SO	[Redacted]		
CLASSIFICATION	g/1500				
CAPTIONED BY	Sanitized - Approved For Release	VERIFIED BY	CIA-RDP78-05867A000100340006-6		
FORM NO. 60-53	SEP 1948	CAPTION REPORT			

CIA (PHOTO ACCESSION NO.) <i>Sanitized - Approved For Release - CIA-RDP78-05867A000100340006-6</i>	LOT NO.	DATE <i>17 Dec 54</i>
AREA (ANS NO.) <i>3237 M</i>	COUNTRY <i>Hungary</i>	PROVINCE <i>Pest</i>
GEOGRAPHIC COORDINATES <i>47 30 N 19 05 E</i>	MAP REFERENCE <i>C-File</i>	CITY <i>Budapest</i>
TITLE <i>Ganz Shipyard. Part 12 of 13 - part series</i>		
DATE OF PICTURE <i>AUG 54</i>		
CLASSIFICATION <i>SECRET</i>		
CAPTIONED BY <i>Sanitized - Approved For Release - CIA-RDP78-05867A000100340006-6</i>	VERIFIED BY	
FORM NO. 60-53 SEP 1948		

CAPTION REPORT

CIA (PHOTO ACCESSION NO.)		LOT NO.	DATE
Sanitized - Approved For Release			CIA-RDP78-05867A000100340006-6
AREA (AMS NO.)	COUNTRY	PROVINCE	CITY
3237 M	Hungary	Budapest	Budapest
GEOGRAPHIC COORDINATES		MAP REFERENCE	
97 30N 19 05 E		C-File	
TITLE			
Ganz Shipyard. Part 13 of 13 part series			
DATE OF PICTURE		25X1A	
AUG 54		[REDACTED]	
CLASSIFICATION			
S/US300			
CAPTIONED BY		VERIFIED BY	
Sanitized - Approved For Release		CIA-RDP78-05867A000100340006-6	
FORM NO. 60-53 SEP 1948		CAPTION REPORT	

CIA (PHOTO ACCESSION NO.)		LOT NO.	DATE
Sanitized - Approved For Release		CIA-RDP78-05867A000100340006-6	28 89
AREA (AMS NO.)	COUNTRY	PROVINCE	PLACE
434M	SWEDEN	OSTERGOTLAND	KAGA
GEOGRAPHIC COORDINATES		MAP REFERENCE	
58°27'N 15°33'E		Mal Be	
TITLE			
ROUTE 210, MOTALA-LINKOPING, KM. 21.7.			
APPROACHING BRIDGE OVER STREAM CONNECTING			
WITH LAKE (ON LEFT), LENGTH 320 FT; WIDTH 21 FT,			
H.A.W. 6 FT.			
25X1A			
DATE OF PICTURE	SOURCE		
September 1954	[REDACTED]		
CLASSIFICATION			
Secret			
CAPTIONED BY		VERIFIED BY	
Sanitized - Approved For Release		CIA-RDP78-05867A000100340006-6	
FORM NO. 60-53 SEP 1948		CAPTION REPORT	

CIA (PHOTO ACCESSION NO.) Sanitized - Approved For Release		LOT NO. G-7988	DATE 9 October 1954
CIA-RDP78-05867A000100340006-6			
AREA (AMS NO.) 4341 M	COUNTRY SWEDEN	PROVINCE OSTERGOTLAND	PLACE KRAGA (NR)
GEOGRAPHIC COORDINATES 58° 27' N 15° 33' E		MAP REFERENCE Map Bc	
TITLE ROUTE 210, NOTALA - LINKOPING, KM 21.7. BRIDGE OVER STREAM CONNECTING WITH LAKE ^{ON} LEFT. LENGTH 320 FT; WIDTH 21 FT; H.A.W. 6 FT.			
DATE OF PICTURE Sept 1954		SOURCE 25X9A 25 15 37	
CLASSIFICATION Secret			
CAPTIONED BY Sanitized - Approved For Release		VERIFIED BY	
CIA-RDP78-05867A000100340006-6			
FORM NO. 60-53 SEP 1948		CAPTION REPORT	

CIA (PHOTO ACCESSION NO.)		LOT NO.	DATE
Sanitized - Approved For Release		CIA-RDP78-05867A000100340006-6	5887A000100340006-6
AREA (AMS NO.)	COUNTRY	PROVINCE	PLACE
4341 M	SWEDEN	OSTERGOTLAND	MOTALA (NR)
GEOGRAPHIC COORDINATES		MAP REFERENCE	
58°33' N 15°03' E		C file	
TITLE			
ROUTE 210, STODVALLA LAKE/KATTRENN			
MOTALA-LINKÖPING, KM 0.8. [AGRICULTURAL			
PLAIN] TL 10x4. APPROACHING VILLAGE OF ASK.			
25X1A			
DATE OF PICTURE	SO	[REDACTED]	
September 1954			
CLASSIFICATION			
Secret			
CAPTIONED BY		VERIFIED BY	
Sanitized - Approved For Release		CIA-RDP78-05867A000100340006-6	
FORM NO. SEP 1948 60-53		CAPTION REPORT	

Sanitized - Approved For Release : CIA-RDP78-05867A000100340006-6

CIA (PHOTO ACCESSION NO.)		LOT NO.	DATE
AREA (AMS NO.)		COUNTRY	PROVINCE
GEOGRAPHIC COORDINATES		MAP REFERENCE	
TITLE			
CLASSIFICATION		CAPTIONED BY	
FORM NO. SEP 1948 60-53		CAPTION REPORT	

AREA (AMS NO.): H341M
 COUNTRY: SWEDEN
 PROVINCE: ÖSTERGÖTLAND
 PLACE: MOTÅLA (NR.)
 GEOGRAPHIC COORDINATES: 58° 33' N 15° 03' E
 MAP REFERENCE: C file
 TITLE: ROUTE 210, MOTÅLA-LINKÖPING, KM 0.8. ~~THRU~~ ~~ROAD~~
 AGRICULTURAL PLAIN APPROACHING VILLAGE OF ASK.
 DATE OF PICTURE: September 1954
 SOURCE: [REDACTED]
 CLASSIFICATION: *Secret*
 CAPTIONED BY: [REDACTED]
 VERIFIED BY: [REDACTED]


CIA (PHOTO ACCESSION NO.)		LOT NO.	DATE
Sanitized - Approved For Release		CIA-RDP78-05867A000100340006-6	8 Dec 1954
AREA (AMS NO.)	COUNTRY	PROVINCE	PLACE
4341 M	SWEDEN	OSTERGOTLAND	C
GEOGRAPHIC COORDINATES		MAP REFERENCE	
TITLE			
ROUTE 210, MOTALA-LINKÖPING, KM 8.0. LOOKING EAST.			
DATE OF PICTURE	SOURCE OF PICTURE		
September 1954	25X1A [REDACTED]		
CLASSIFICATION			
Secret			
CAPTIONED BY		VERIFIED BY	
Sanitized - Approved For Release		CIA-RDP78-05867A000100340006-6	
FORM NO. 80-53 SEP 1948		CAPTION REPORT	


CIA (PHOTO ACCESSION NO.)		LOT NO.	DATE
Sanitized - Approved For Release		CIA-RDP78-05867A000100340006-6	8 Dec 1954
AREA (AMS NO.)	COUNTRY	PROVINCE	PLACE
4341M	SWEDEN	OSTER GOTLAND	
GEOGRAPHIC COORDINATES		MAP REFERENCE	
TITLE			
ROUTE 210, NOTALA-LINKOPING, KM 20.2.			
LOOKING TOWARD LINKOPING, LAKE ON LEFT.			
DATE OF PICTURE		25X1A	
September 1954		[REDACTED]	
CLASSIFICATION			
Secret			
CAPTIONED BY		VERIFIED BY	
Sanitized - Approved For Release		CIA-RDP78-05867A000100340006-6	
FORM NO. 60-53 SEP 1948		CAPTION REPORT	

CIA (PHOTO ACCESSION NO.)		LOT NO.	DATE
Sanitized - Approved For Release		CIA-RDP78-05867A000100340006-6	
AREA (AMS NO.)	COUNTRY	PROVINCE	PLACE
4341 M	SWEDEN	OSTERGOTLAND	LINKOPING
GEOGRAPHIC COORDINATES		MAP REFERENCE	
58° 25' N 15° 37' E		CPL	
TITLE			
ROUTE 210, NOTALA-LINKOPING, KM. 23.6.			
GRAVEL VERGES 6 FT WIDE EACH SIDE.			
25X1A			
DATE OF PICTURE	SOURCE		
September 1954	[REDACTED]		
CLASSIFICATION			
Secret			
CAPTIONED BY		VERIFIED BY	
Sanitized - Approved For Release		CIA-RDP78-05867A000100340006-6	
FORM NO. 60-53	CAPTION REPORT		
SEP 1948			

CIA (PHOTO ACCESSION NO.)		LOT NO.	DATE
Sanitized - Approved For Release		89A-RDP78-05867A000100340006-6	
AREA (AMS NO.)	COUNTRY	PROVINCE	PLACE
4341 M	SWEDEN	OSTERGOTLAND	FINSPANG
GEOGRAPHIC COORDINATES		MAP REFERENCE	
58°43' N 15°47' E		Pfile	
TITLE			
ROUTE 213, FISKEBY-ORMON, KM. 16.1. BRIDGE			
OVER WATER. LENGTH 200 FT.; 4 SPANS 50 FT EACH;			
WIDTH 18 FT. DRIVING SURFACE, 6 FT FOOTPATH EACH			
SIDE; H.A.W. 18 FT. CENTER OF EACH ARCH.			
25X1A			
DATE OF PICTURE	SOURCE		
September 1954	[REDACTED]		
CLASSIFICATION			
Secret			
CAPTIONED BY		VERIFIED BY	
Sanitized - Approved For Release		CIA-RDP78-05867A000100340006-6	
FORM NO. 60-53 SEP 1948		CAPTION REPORT	

CIA (PHOTO ACCESSION NO.)		LOT NO.	DATE
Sanitized - Approved For Release		CIA-RDP78-05867A000100340006-6	95072000100340006-6
AREA (ANS. NO.)	COUNTRY	PROVINCE	PLACE
4341 M	SWEDEN	OSTERGOTLAND	FINSKANG
GEOGRAPHIC COORDINATES		MAP REFERENCE	
58°43' N 15°47' E		P file	
TITLE			
ROUTE 213, FISKEBY - ORMON, KM. 16.1.			
CONCRETE BEAM BRIDGE OVER WATER. LENGTH			
200 FT; WIDTH 18 FT. DRIVING SURFACE, 6 FT. FOOTPATH			
EACH SIDE; H.A.W. 18 FT AT CENTER OF EACH ARCH.			
25X1A			
DATE OF PICTURE	SOURCE		
September 1954	[REDACTED]		
CLASSIFICATION			
Secret			
CAPTIONED BY		VERIFIED BY	
Sanitized - Approved For Release		CIA-RDP78-05867A000100340006-6	
FORM NO. 60-53	CAPTION REPORT		
SEP 1948			


CIA (PHOTO ACCESSION NO.)		LOT NO.	DATE
Sanitized - Approved For Release		CIA-RDP78-05867A000100340006-6	9/5/54
AREA (AMS NO.)	COUNTRY	PROVINCE	PLACE
4341 M	SWEDEN	OSTERGOTLAND	FINSPANG
GEOGRAPHIC COORDINATES		MAP REFERENCE	
58°43'N 15°47'E		@file	
TITLE			
ROUTE 213, FISKEBY-ORMON, KM. 16.2.			
CONCRETE BRIDGE OVER RAILWAY YARDS.			
LENGTH 75 FT; WIDTH 18 FT DRIVING SURFACE,			
6 FT. FOOTPATHS EACH SIDE; H.A.R. 18 FT.			
DATE OF PICTURE		25X1A	
September 1954			
CLASSIFICATION			
Secret			
CAPTIONED BY		VERIFIED BY	
Sanitized - Approved For Release		CIA-RDP78-05867A000100340006-6	
FORM NO. 80-53 SEP 1948		CAPTION REPORT	

CIA (PHOTO ACCESSION NO.)		LOT NO.	DATE
1 Sanitized - Approved For Release		CIA-RDP78-05867A000100340008-6	95867A000100340008-6
AREA (AMS NO.)	COUNTRY	PROVINCE	
4341M	SWEDEN	OSTERGOTLAND	NORR KOPING (FISKEBY)
GEOGRAPHIC COORDINATES		MAP REFERENCE	
58°36' N 16°11'		C file	
TITLE			
ROUTE 213, FISKEBY-ORMON, KM. 1.3. ENTER PATCHES OF FOREST, NEAR EDGE OF ROYAL AIR FORCE STATION F13 ON LEFT.			
			
NORR KOPING 58°36' N 16°11'		LJUS FALLS HAMMAR-	
HALLSTAD 58 44		25X1A 58 47 15 29	
DATE OF PICTURE	SOURCE OF		
September 1954	[REDACTED]		
CLASSIFICATION			
Secret			
CAPTIONED BY		VERIFIED BY	
Sanitized - Approved For Release		CIA-RDP78-05867A000100340006-6	
FORM NO. SEP 1948 60-53		CAPTION REPORT	

CIA (PHOTO ACCESSION NO.)		LOT NO.	DATE
Sanitized - Approved For Release		2688	CIA-RDP78-05867A000100340006-6
AREA (ANS NO.)	COUNTRY	PROVINCE	PLACE
4341 M	SWEDEN	OSTERGOTLAND	✓
GEOGRAPHIC COORDINATES		MAP REFERENCE	
TITLE			
ROUTE 213, FISKBY-ORMON, K.M. 8.7.			
IL 6x8.			
DATE OF PICTURE		SOURCE	
September 1954		25X1A	
CLASSIFICATION			
Secret			
CAPTIONED BY		VERIFIED BY	
Sanitized - Approved For Release		CIA-RDP78-05867A000100340006-6	
FORM NO. 60-53 SEP 1948		CAPTION REPORT	

CIA (PHOTO ACCESSION NO.)		LOT NO.	DATE
Sanitized - Approved For Release		8989	8589
CIA-RDP78-05867A000100340006-6			
AREA (AMS NO.)	COUNTRY	PROVINCE	PLACE
4341M	SWEDEN	OSTERGOTLAND	C
GEOGRAPHIC COORDINATES		MAP REFERENCE	
TITLE			
ROUTE 213, FISKEBY - ORMON, KM 13.9.			
ROAD TREE-LINED THROUGH OPEN FARMLAND.			
NO TL.			
25X1A			
DATE OF PICTURE	SOU		
September 1954	[REDACTED]		
CLASSIFICATION			
Secret			
CAPTIONED BY		VERIFIED BY	
Sanitized - Approved For Release		CIA-RDP78-05867A000100340006-6	
FORM NO. 60-53		CAPTION REPORT	
SEP 1948			

CIA (PHOTO ACCESSION NO.)		LOT NO.	DATE
Sanitized Approved For Release		25X1A	CIA-RDP78-05867A000100340006-6
AREA (AMS NO.)	COUNTRY	PROVINCE	PLACE
4341 M	SWEDEN	OSTERGOTLAND	C
GEOGRAPHIC COORDINATES		MAP REFERENCE	
TITLE			
ROUTE 213, FISKEBY - ORMON, KM. 18.8.			
BROKEN FARMLAND. TL 12 x 4.			
DATE OF PICTURE	SOURCE OF		
September 1954	[REDACTED]		
CLASSIFICATION			
Secret			
CAPTIONED BY		VERIFIED BY	
Sanitized Approved For Release		CIA-RDP78-05867A000100340006-6	
FORM NO. 60-53 SEP 1948		CAPTION REPORT	

CIA (PHOTO ACCESSION NO.)		LOT NO.	DATE
Sanitized & Approved For Release		CIA-RDP78-05867A000100340006-6	
AREA (AMS NO.)	COUNTRY	PROVINCE	PLACE
4341 M	SWEDEN	OSTERGOTLAND	LJUSFALLSHAMMAR, (NR.)
GEOGRAPHIC COORDINATES		MAP REFERENCE	
58°47' N 15°29' E		XIS	
TITLE			
ROUTE 213, FISKEBY - ORMON, KM. 31.2.			
RAILWAY ON RIGHT. TL 10x4.			
25X1A			
DATE OF PICTURE			
September 1954			
CLASSIFICATION			
Secret			
CAPTIONED BY		VERIFIED BY	
Sanitized & Approved For Release		CIA-RDP78-05867A000100340006-6	
FORM NO.	CAPTION REPORT		
SEP 1948 60-53			

CIA (PHOTO ACCESSION NO.) **1547566** - Approved For Release : CIA-RDP78-05867A000100340006-6

AREA (AMS NO.) **4341 M** COUNTRY **SWEDEN** PROVINCE **OSTERGOTLAND** PLACE **C**

GEOGRAPHIC COORDINATES _____ MAP REFERENCE _____

TITLE
**ROUTE 212, HALLESTAD - VINGAKER, KM. 2.0
BRIDGE OVER SONSTORPSAN. LENGTH 45 FT.,
WIDTH 18 FT., H.A.W. 10 FT.**

DATE OF PICTURE **September 1954** SOURCE OF **25X1A**

CLASSIFICATION **Secret**

CAPTIONED BY **Sanitized** VERIFIED BY **Approved For Release : CIA-RDP78-05867A000100340006-6**

CIA (PHOTO ACCESSION NO.)		LOT NO.	DATE
Sanitized 147567		Approved For Release	CIA-RDP78-05867A000100340006-6
AREA (AMS NO.)	COUNTRY	PROVINCE	PLACE
3341 M	SWEDEN	SODERTANLAND	
GEOGRAPHIC COORDINATES		MAP REFERENCE	
TITLE			
ROUTE 212, HALLESTAD-VINGAKER, KM. 24.6.			
WINDING ROAD, LIGHT FOREST.			
DATE OF PICTURE	SOURCE		
September 1954	25X1A [REDACTED]		
CLASSIFICATION			
Secret			
CAPTIONED BY		VERIFIED BY	
Sanitized		Approved For Release	
CIA-RDP78-05867A000100340006-6			
FORM NO.	60-53		
SEP 1948	CAPTION REPORT		

CIA (PHOTO ACCESSION NO.)		LOT NO.	DATE
17568		G 2488	CIA-RDP78-05867A000100340006-6
AREA (ANS NO.)	COUNTRY	PROVINCE	PLACE
3341 M	SWEDEN	SODERMANLAND	VRENA
GEOGRAPHIC COORDINATES		MAP REFERENCE	
58°52' N 16°41' E		NIS	
TITLE			
ROUTE 220, KATRINEHOLM - NYKOPING, KM. 22.0.			
CONCRETE ARCH BRIDGE OVER STREAM. LENGTH			
90 FT., WIDTH 21 FT., H.A.W. 18 FT.			
25X1A			
DATE OF PICTURE	SOURCE		
September 9 54	[REDACTED]		
CLASSIFICATION	[REDACTED]		
CAPTIONED BY	VERIFIED BY		
MAB	[REDACTED]		
FORM NO. 60-53 SEP 1948			
Sanitized - Approved For Release : CIA-RDP78-05867A000100340006-6			
CAPTION REPORT			

CIA (PHOTO ACCESSION NO.)		LOT NO.	DATE
347560			
Sanitized - Approved For Release : CIA-RDP78-05867A000100340006-6			
AREA (AMS NO.)	COUNTRY	PROVINCE	PLACE
3341M	SWEDEN	SODERMANLAND	VRENA
GEOGRAPHIC COORDINATES		MAP REFERENCE	
58°52'N 16°41'E		NIS	
TITLE			
ROUTE 220, KATANEHOLM - NYKOPING, KH. 22.0			
CONCRETE ARCH BRIDGE OVER STREAM, LENGTH			
90 FT., WIDTH 21 FT., H.A.W. 18 FT.			
25X1A			
DATE OF PICTURE	SOURCE		
September 1954	[REDACTED]		
CLASSIFICATION			
Secret			
CAPTIONED BY		VERIFIED BY	
[REDACTED]		[REDACTED]	
Sanitized - Approved For Release : CIA-RDP78-05867A000100340006-6			
FORM NO.			
SEP 1948 60-53			
CAPTION REPORT			

CIA (PHOTO ACCESSION NO.) 347570 LOT NO. 62988 DATE 9/5/54 Sanitized - Approved For Release : CIA-RDP78-05867A000100340006-6

AREA (ANS NO.) 3341M COUNTRY SWEDEN PROVINCE SODERMANLAND PLACE VRENA (NR)

GEOGRAPHIC COORDINATES 58° 52' N 16° 41' E MAP REFERENCE NIS

ROUTE 220, KATRINEHOLM - NYKOPING, KM. 22.5.
CONCRETE BEAM BRIDGE OVER SINGLE LINE
RAILWAY. LENGTH 110 FT., WIDTH 18 FT. DRIVING
SURFACE AND TWO 3 FT. FOOT PATHS. H. A. R. 18 FT.

25X1A

DATE OF PICTURE September 1954 SOURCE 

CLASSIFICATION Secret
CAPTIONED BY [Signature] VERIFIED BY

FORM NO. Sanitized - Approved For Release : CIA-RDP78-05867A000100340006-6
SEP 1948 60-53

CAPTION REPORT

CIA (PHOTO ACCESSION NO.)		LGT NO.		DATE	
145571		33417		1954	
Sanitized - Approved For Release : CIA-RDP78-05867A000100340006-6					
AREA (AMS NO.)	COUNTRY	PROVINCE	PLACE		
33417	SWEDEN	SODERMANLAND	KATRINEHOLM		
GEOGRAPHIC COORDINATES			MAP REFERENCE		
59°00' N 16°12' E			@ file		
TITLE					
ROUTE 220, KATRINEHOLM - NYKOPING, ROAD EXIT FROM TOWN. OILED SAND AND GRAVEL, 21 FT. WIDE, NO DITCHES OR VERGES. TL 6x4.					
25X1A					
DATE OF PICTURE					
September 1954					
CLASSIFICATION					
Secret					
CAPTIONED BY			VERIFIED BY		
Sanitized - Approved For Release : CIA-RDP78-05867A000100340006-6					
FORM NO. 60-53 SEP 1943					
CAPTION REPORT					

CIA (PHOTO ACCESSION NO.) LOT NO. DATE

347572 Approved For Release - CIA-RDP78-05867A000400340006-6

AREA (ANSWER) 3341M COUNTRY SWEDEN PROVINCE SODERMANLAND PLACE KATRINEHOLM

GEOGRAPHIC COORDINATES 59°00' N 16°12' E MAP REFERENCE @ph (NR)

TITLE ROUTE 220, KATRINEHOLM - NYKOPING, KM. 0.5.

LOOKING SOUTHEAST. 24 FT. WIDE THROUGH

LIGHT FOREST. ROAD REPAIR. ↓

25X1A

DATE OF PICTURE September 9, 54 SOURCE OF

CLASSIFICATION Secret

CAPTIONED BY [Signature] VERIFIED BY

347572 Approved For Release - CIA-RDP78-05867A000100340006-6

FORM NO. 50-53 SEP 1948

CAPTION REPORT

CIA (PHOTO ACCESSION NO.)		LOT NO.	DATE
147573			
Sanitized - Approved For Release - CIA-RDP78-05867A000100340006-6			
AREA (ANS NO.)	COUNTRY	PROVINCE	PLACE
3341M	SWEDEN	SÖDERMANLAND	KATRINEHOLM(NR)
GEOGRAPHIC COORDINATES		MAP REFERENCE	
59° 00' N 16° 12' E		C file	
TITLE			
ROUTE 220, KATRINEHOLM - NYKÖPING KM. 0.5.			
24 FT. WIDE, EDGES GRADED. LOOKING ^{BACK} TOWARD			
KATRINEHOLM.			
DATE OF PICTURE		SOURCE OF P	
September 1954		[REDACTED]	
CLASSIFICATION			
Secret			
CAPTIONED BY		VERIFIED BY	
[REDACTED]		[REDACTED]	
Sanitized - Approved For Release - CIA-RDP78-05867A000100340006-6			
FORM NO. 50-53		SEP 1948	
CAPTION REPORT			

CIA (PHOTO ACCESSION NO.) LOT NO. DATE

3147574 Approved For Release CIA-RDP78-05867A000100340006-6

AREA (ANS NORTH SIZE) COUNTRY PROVINCE PLACE

3341M

SWEDEN

SODERMANLAND

GEOGRAPHIC COORDINATES MAP REFERENCE

TITLE
ROUTE 220, KATRINEHOLM-NYKOPING, KM. 3.7.
NEW ROAD BED BEING CUT OUT TO RIGHT FROM
THIS POINT. EXISTING ROAD SAND AND GRAVEL
SURFACE 21 FT. WIDE.

25X1A

DATE OF PICTURE SOURCE OF PICTURE

September 1954



CLASSIFICATION

Secret

CAPTIONED BY VERIFIED BY

MAB

FORM NO. 60-53 SEP 1948

3147574 Approved For Release CIA-RDP78-05867A000100340006-6

CAPTION REPORT


CIA (PHOTO ACCESSION NO.) 147575		LOT NO.	DATE
Sanitized - Approved For Release : CIA-RDP78-05867A000100340006-6			
AREA (AMS NO.) 3341M	COUNTRY SWEDEN	PROVINCE SODERMANLAND	PLACE C
GEOGRAPHIC COORDINATES		MAP REFERENCE	
TITLE ROUTE 220, KATRINEHOLM - NYKOPING, KM. 3.7. ROAD UNDER CONSTRUCTION END OF REPAIR WORK ON OLD ROAD. LOOKING BACK.			
25X1A			
DATE OF PICTURE September 1954	SOURCE OF		
CLASSIFICATION Secret			
CAPTIONED BY [Signature]		VERIFIED BY	
Sanitized - Approved For Release : CIA-RDP78-05867A000100340006-6			
FORM NO. 60-53 SEP 1948			
CAPTION REPORT			


CIA (PHOTO ACCESSION NO.) **147576** LOY NO. DATE **9/20/54**
 AREA (AMS NO.) **3341 M** COUNTRY **SWEDEN** PROVINCE **SODERMANLAND** PLACE **C**
 GEOGRAPHIC COORDINATES MAP REFERENCE

TITLE
ROUTE 220, KATRINEHOLM-NYKOPING, KM. 20.0.
ROAD WORK IN PROGRESS, WIDENING TO 24 FT.
RAILWAY ON LEFT.

DATE OF PICTURE **September 1954** SOURCE OF **25X1A**
 CLASSIFICATION **Secret**

CAPTIONED BY **Smith** VERIFIED BY
 FORM NO. 60-53 **Sanitized - Approved For Release : CIA-RDP78-05867A000100340006-6**
 SEP 1948 60-53 CAPTION REPORT

CIA (PHOTO ACCESSION NO.)		LOT NO.	DATE
147577			
Sanitized - Approved For Release : CIA-RDP78-05867A000100340006-6			
AREA (AMS NO.)	COUNTRY	PROVINCE	PLACE
3341M	SWEDEN	SODERMANLAND	
GEOGRAPHIC COORDINATES		MAP REFERENCE	
TITLE			
ROUTE 220, MATRINEHOLM - NYKOPING, KM 21.4.			
ROAD WORK ENDS. MACADAM SURFACE			
24 FT. WIDE.			
25X1A			
DATE OF PICTURE	SOURCE OF		
September 1954			
CLASSIFICATION			
Secret			
CAPTIONED BY		VERIFIED BY	
MWB			
Sanitized - Approved For Release : CIA-RDP78-05867A000100340006-6			
FORM NO.	SEP 1948 60-53		
CAPTION REPORT			

CIA (PHOTO ACCESSION NO.)		LOT NO.		DATE	
147578		1341 M		9 Dec 52	
AREA (ANSWER)		COUNTRY	PROVINCE	PLACE	
1341 M		SWEDEN	OREBRO	GALLERSTA	
GEOGRAPHIC COORDINATES		MAP REFERENCE		(NR)	
59° 11' N 15° 13' E		GSP MAP # 2758			
TITLE					
ROUTE 213, OREBRO-SKOLLERSTA, KM 5.1.					
CONCRETE BEAM BRIDGE OVER KUMLA AN; LENGTH					
60 FT., WIDTH 21 FT., H.A.W. 12 FT.					
DATE OF PICTURE		25X1A			
Sept 1954					
CLASSIFICATION					
Secret					
CAPTIONED BY			VERIFIED BY		
mab					
FORM NO. 60-53					
Sanitized - Approved For Release : CIA-RDP78-05867A000100340006-6					
SEP 1948					

CAPTION REPORT

CIA (PHOTO ACCESSION NO.)		LOT NO.		DATE	
147579		G 2888		CIA-RDP78-05867A000100340006-6 ✓	
AREA (ANS)		COUNTRY		PROVINCE	
1341M		SWEDEN		OREBRO	
GEOGRAPHIC COORDINATES		MAP REFERENCE		PLACE	
59° 11' N 15° 13' E		GSGS MAP-2258		GALLERSTA (NA)	
TITLE					
ROUTE 213, OREBRO-SKOLLERSTA, KM S. I.					
CONCRETE BEAM BRIDGE OVER KUMLA AN; LENGTH					
60 FT., WIDTH 21 FT., H.A.W. 12 FT.					
59 17 15 13					
59 04 15 25X8A					
DATE OF PICTURE		SOURCE			
Sept 1954		[REDACTED]			
CLASSIFICATION					
Secret					
CAPTIONED BY			VERIFIED BY		
MAD					
FORM NO. 60-53					
Sanitized - Approved For Release : CIA-RDP78-05867A000100340006-6					
SEP 1948					
CAPTION REPORT					

CIA (PHOTO ACCESSION NO.)		LOT NO.		DATE	
147580				1954	
AREA (ANS)		COUNTRY		PROVINCE	
1341 M		SWEDEN		OREBRO	
GEOGRAPHIC COORDINATES				PLACE	
				MAP REFERENCE	
TITLE					
ROUTE 213, OREBRO-SKOLLERSTA, KM 0.6.					
LOOKING NORTH. MACADAM SURFACE.					
DATE OF PICTURE		25X1A			
September 1954		SOURCE OF			
		[REDACTED]			
CLASSIFICATION					
Secret					
CAPTIONED BY			VERIFIED BY		
MKB					
FORM NO. 60-53					
Sanitized - Approved For Release : CIA-RDP78-05867A000100340006-6					
SEP 1948 60-53					
CAPTION REPORT					

CIA (PHOTO ACCESSION NO.) 147581		LOT NO.	DATE
AREA (ANS) 1341 M		COUNTRY SWEDEN	PROVINCE OREBRO
GEOGRAPHIC COORDINATES		MAP REFERENCE	PLACE
TITLE ROUTE 213, OREBRO-SKOLLERSTA, K.M. 6.8 DITCHES ON BOTH SIDES, LOOKING NORTH.			
DATE OF PICTURE Sept 1954	25X1A		
CLASSIFICATION Secret	[REDACTED]		
CAPTIONED BY msh	VERIFIED BY		
FORM NO. 80 SEP 1948	Sanitized - Approved For Release : CIA-RDP78-05867A000100340006-6		

CAPTION REPORT

CIA (PHOTO ACCESSION NO.)		LOT NO.	DATE
147582			
Sanitized - Approved For Release: CIA-RDP78-05867A000100340006-6			
AREA (AMB. NO.)	COUNTRY	PROVINCE	PLACE
7341M	SWEDEN	OREBRO	HALLSBERG
GEOGRAPHIC COORDINATES		MAP REFERENCE	
59°04' N 15°07' E NIS			
TITLE			
ROUTE 6, KUMLA-HALLSBERG, KM. 5.8.			
REINFORCED CONCRETE AND STEEL BEAM BRIDGE			
OVER RAILWAY YARDS. LENGTH 175 YDS.; WIDTH			
30 FT DRIVING SURFACE 4 FT FOOTPATH EACH SIDE;			
H.A.R. 20 FT. AT CENTER.			
DATE OF PICTURE	SOURCE		
September 1954	[REDACTED]		
CLASSIFICATION			
Secret			
CAPTIONED BY		VERIFIED BY	
[REDACTED]		[REDACTED]	
Sanitized - Approved For Release: CIA-RDP78-05867A000100340006-6			
FORM NO. 60-53	SEP 1948		
CAPTION REPORT			