

Sanitized - Approved For Release : CIA-RDP78-05867A000100340013-8

CIA (PHOTO ACCESSION NO.)		LOT NO.	
148183		G-5237A	
AREA (ANS NO.)		COUNTRY	PROVINCE
DL		TAIWAN	26 Dec 54
GEOGRAPHIC COORDINATES		MAP REFERENCE	PLACE
25 08 N 121 44 E		C	CHI-LUNG
TITLE			
DA TUNG INDUSTRIAL Co., BICYCLE MANUFACTURERS.			
DATE OF PICTURE		SOURCE OF PICTURE	
1953			
CLASSIFICATION		25X1A	
CONF		[REDACTED]	
CAPTIONED BY		VERIFIED BY	
ETS			
Sanitized - Approved For Release : CIA-RDP78-05867A000100340013-8			
FORM NO. 185 REPLACES FORM 64-51 WHICH MAY BE USED			
CAPTION REPORT			
10-70020-1 U.S. GOVERNMENT PRINTING OFFICE			

348184 - Sanitized - Approved For Release : CIA-RDP78-05867A000100340013-8

C.I.A. (PHOTO-ACCESSION NO.)		LOT NO.	
348184		257A	
AREA (AMS NO.)	COUNTRY	PROVINCE	PLACE
DL	TAIWAN		CHI-LUNG
GEOGRAPHIC COORDINATES		MAP REFERENCE	
25 08 N 121 44 E		C	
TITLE			
DA TUNG INDUSTRIAL CO. BAKING BICYCLE RIMS.			
DATE OF PICTURE		SOURCE OF PICTURE	
1953		25X1A	
CLASSIFICATION		VERIFIED BY	
CONF		[REDACTED]	
CAPTIONED BY		VERIFIED BY	
ETS		[REDACTED]	
FORM NO. 185 REPLACES FORM 50-50 WHICH MAY BE USED			
1 SEP 54			
Sanitized - Approved For Release : CIA-RDP78-05867A000100340013-8			
CAPTION REPORT			

Sanitized - Approved For Release : CIA-RDP78-05867A000100340013-8

CIA (PHOTO ACCESSION NO.) **8-5257A** LOT NO. **21 DEC 54**

AREA (AMS NO.) **DL** COUNTRY **TAIWAN** PROVINCE PLACE **CHI-LUNG**

GEOGRAPHIC COORDINATES **25 08 N 121 44 L** MAP REFERENCE **C**

TITLE **DA TUNG INDUSTRIAL Co. DEGREASING BICYCLE RIMS IN ALKALINE BATH.**

DATE OF PICTURE **1953** SOURCE OF PICTURE **25X1A**

CLASSIFICATION **CONF**

CAPTIONED BY **ETS** VERIFIED BY **Sanitized - Approved For Release : CIA-RDP78-05867A000100340013-8**

Sanitized - Approved For Release - CIA-RDP78-05867A000100340013-8

CTA (PHOTO ACCESSION NO.)		LOT NO.	
DL		G 5237 A	
AREA (AMS NO.)	COUNTRY	PROVINCE	PLACE
DL	TAIWAN		CHI-LUNG
GEOGRAPHIC COORDINATES		MAP REFERENCE	
25 08 N 121 44 E		C	
TITLE			
DA TUNG INDUSTRIAL Co. PRESSING STEEL BICYCLE FENDERS.			
DATE OF PICTURE		SOURCE OF PICTURE	
1953			
CLASSIFICATION			
Conf			
CAPTIONED BY		VERIFIED BY	
EIS			
Sanitized - Approved For Release : CIA-RDP78-05867A000100340013-8			

25X1A [REDACTED]

Sanitized - Approved For Release - CIA-RDP78-05867A000100340013-8

C.I.A. (PHOTO ACCESSION NO.) 148187		LOT NO. G-3257A		DATE 21 DEC 54	
AREA (AMS NO.) DL	COUNTRY JAPAN TAIWAN	PROVINCE	PLACE CHI-LUNG		
GEOGRAPHIC COORDINATES 25 08 N 121 44 E		MAP REFERENCE C			
TITLE DA TUNG INDUSTRIAL CO. HAND BENDING FRONT FORKS OF BICYCLE FRAMES.					
DATE OF PICTURE 1953		SOURCE OF PICTURE 25X1A			
CLASSIFICATION CONF		[REDACTED]			
CAPTIONED BY ETS		VERIFIED BY			
Sanitized - Approved For Release - CIA-RDP78-05867A000100340013-8					

Sanitized - Approved For Release : CIA-RDP78-05867A000100340013-8

CIA (PHOTO ACCESSION NO.)		LOT NO.	
G-8237A		21 DEC 54	
AREA (AMS NO.)	COUNTRY	PROVINCE	PLACE
DL	TAIWAN		CHI-LUNG
GEOGRAPHIC COORDINATES		MAP REFERENCE	
25 08 N 121 44 E		Q	
TITLE			
DA TUNG INDUSTRIAL Co. DRILLING BICYCLE FRAME.			
DATE OF PICTURE		SOURCE OF PICTURE	
1953		25X1A	
CLASSIFICATION			
CONF			
CAPTIONED BY		VERIFIED BY	
ETS			
FORM NO. 185		REPLACES FORM 84-53 WHICH MAY BE USED	
Sanitized - Approved For Release : CIA-RDP78-05867A000100340013-8			

CAPTION REPORT

Sanitized - Approved For Release : CIA-RDP78-05867A000100340013-8

CIA (PHOTO ACCESSION NO.)		LOT NO.	
DL		3237A	
AREA (AMS NO.)	COUNTRY	PROVINCE	PLACE
DL	TAIWAN		KOBI (NR)
GEOGRAPHIC COORDINATES		MAP REFERENCE	
23 43 N 120 25 E		C	
TITLE			
LOADING CUT SUGAR CANE [IS LOADED] ON BUFFALO-CARTS FOR TRANSPORT TO SIDING OF TAIWAN SUGAR CORPORATION NARROW-GAUGE RAILROAD.			
DATE OF PICTURE		SOURCE OF PICTURE	
1957		25X1A	
CLASSIFICATION			
Conf			
CAPTIONED BY		VERIFIED BY	
ES			
FORM NO. 185		REPLACES FORM 64-33 WHICH MAY BE USED	
Sanitized - Approved For Release : CIA-RDP78-05867A000100340013-8			
CAPTION REPORT			

348188 - Approved For Release : CIA-RDP78-05867A000100340013-8

GIA (PHOTO ACCESSION NO.)		LOT NO.	
DL		TAIWAN	
GEOGRAPHIC COORDINATES		PROVINCE	
23 43 N 120 25 E		KORI	
TITLE		MAP REFERENCE	
TAIWAN SUGAR CORPORATION FREIGHT YARD.		C	
[LOADED CARS] WILL BE PULLED INTO FACTORY, BACKGROUND.			
CARS LOADED WITH SUGAR CANE			
DATE OF PICTURE		SOURCE OF PICTURE	
1952		25X1A	
CLASSIFICATION			
Conf			
CAPTIONED BY		VERIFIED BY	
EIS			
FORM NO. 185 REPLACES FORM 44-53 WHICH MAY BE USED			

Sanitized - Approved For Release : CIA-RDP78-05867A000100340013-8

CAPTION REPORT

Sanitized - Approved For Release : CIA-RDP78-05867A000100340013-8

CIA (PHOTO ACCESSION NO.)		LOT NO.	
DL		TAIWAN	
G-3257A		21 DEC 54	
AREA (AMS NO.)	COUNTRY	PROVINCE	PLACE
DL	TAIWAN		KOBI
GEOGRAPHIC COORDINATES		MAP REFERENCE	
23 43 N 120 25 E		C	
TITLE			
TAIWAN SUGAR CORPORATION SUGAR/CANE FACTORY.			
DATE OF PICTURE		SOURCE OF PICTURE	
1952		25X1A	
CLASSIFICATION			
[REDACTED]			
CAPTIONED BY		VERIFIED BY	
E75			

Sanitized - Approved For Release : CIA-RDP78-05867A000100340013-8

Sanitized - Approved For Release - CIA-RDP78-05867A000100340013-8

CIA (PHOTO ACCESSION NO.)		LOT NO.	
DL		TAIWAN	
GEOGRAPHIC COORDINATES		PROVINCE	
23 43 N 120 25 E		22 DEC 54	
TITLE		MAP REFERENCE	
TAIWAN SUGAR CORPORATION FACTORY. RAKING		C	
SUGAR CANE STALKS [OFF CAR] ONTO CONVEYOR TO			
GRINDER.			
DATE OF PICTURE		SOURCE OF PICTURE	
1952			
CLASSIFICATION		25X1A	
CAPTIONED BY		VERIFIED BY	
EIS			
Sanitized - Approved For Release : CIA-RDP78-05867A000100340013-8			

Sanitized - Approved For Release - CIA-RDP78-05867A000100340013-8

CIA (PHOTO ACCESSION NO.) LOT NO. G-3257A 22 DEC 54

AREA (AMS NO.) DL COUNTRY TAIWAN PROVINCE PLACE KOB1

GEOGRAPHIC COORDINATES 23 43 N 120 25 E MAP REFERENCE C

TITLE TAIWAN SUGAR CORPORATION FACTORY. WATER IS EVAPORATED FROM JUICE OF SHREDED STALKS IN BANKS OF BOILERS AT LEFT AND RIGHT.

DATE OF PICTURE 1952 SOURCE OF PICTURE 25X1A

CLASSIFICATION CONF CAPTIONED BY C/S

Sanitized - Approved For Release : CIA-RDP78-05867A000100340013-8

Sanitized - Approved For Release : CIA-RDP78-05867A000100340013-8

CIA (PHOTO ACCESSION NO.) **1012** LOT NO. **G-8257A** **22 DEC 54**

AREA (AMS NO.) **DL** COUNTRY **TAIWAN** PROVINCE **KOBI**

GEOGRAPHIC COORDINATES **23 43 N 120 25 E** MAP REFERENCE **C**

TITLE
TAIWAN SUGAR CORPORATION FACTORY. JUICE FROM BOILERS, TOP, GOES TO PANS, BELOW, [WHE] TO BE BOILED INTO SUGAR CRYSTALS.

DATE OF PICTURE **1952** SOURCE OF PICTURE **25X1A**

CLASSIFICATION **Conf** CAPTIONED BY **ETS** VERIFIED BY

Sanitized - Approved For Release : CIA-RDP78-05867A000100340013-8

Sanitized - Approved For Release : CIA-RDP78-05867A000100340013-8

CIA (PHOTO ACCESSION NO.) **6-3257A** LOT NO. **22 Dec 54**

AREA (AMS NO.) **DL** COUNTRY **TAIWAN** PROVINCE PLACE **KOBI**

GEOGRAPHIC COORDINATES **23 43 N 120 25 E** MAP REFERENCE **C**

TITLE
**TAIWAN SUGAR CORPORATION FACTORY. LABORATORY
CHECK OF [PRODUCT] DURING [REFINING MANUFACTURE]**

DATE OF PICTURE **1952** SOURCE OF PICTURE **25X1A**

CLASSIFICATION **Conf** CAPTIONED BY **ETS** VERIFIED BY

Sanitized - Approved For Release : CIA-RDP78-05867A000100340013-8

CIA (PHOTO ACCESSION NO.) **158119** LOT NO. **63257A** DATE **72 Dec 52** **Sanitized - Approved For Release : CIA-RDP78-05867A000100340013-8**

AREA (AMS NO.) **DL** COUNTRY **TAIWAN** PROVINCE PLACE **KOBI**

GEOGRAPHIC COORDINATES **23 43 N 120 25 E** MAP REFERENCE **C**

TITLE **TAIWAN SUGAR CORPORATION FACTORY. WEIGHING AND BAGGING SUGAR.**

DATE OF PICTURE **1952** SOURCE OF PICTURE **25X1A**

CLASSIFICATION **[REDACTED]** CAPTIONED BY **[Signature]** VERIFIED BY **[Signature]**

Sanitized - Approved For Release : CIA-RDP78-05867A000100340013-8

CIA (PHOTO ACCESSION NO.) **185107** - Approved For Release - CIA-RDP78-05867A000100340013-8

AREA (AMS NO.) **DL** COUNTRY **TAIWAN** PROVINCE **22 DEC 54** PLACE **KOBI**

GEOGRAPHIC COORDINATES **23 43 N 120 25 E** MAP REFERENCE **C**

TITLE
**TAIWAN SUGAR CORPORATION FACTORY. SCRAPING
RAW SUGAR FROM SIDES OF CENTRIFUGES AFTER
MOLASSES HAS BEEN SEPARATED.**

DATE OF PICTURE **1952** SOURCE OF PICTURE

25X1A

CLASSIFICATION [REDACTED]
CAPTIONED BY **Conj** VERIFIED BY

E Sanitized - Approved For Release : CIA-RDP78-05867A000100340013-8

CIA (PHOTO ACCESSION NO.)

LOT NO.

1581189 Sanitized - Approved For Release - CIA-RDP78-05867A000100340013-8

AREA (AMS NO.)

DL

COUNTRY

TAIWAN

PROVINCE

PLACE

KOBI

GEOGRAPHIC COORDINATES

23 43 N 120 25 E

MAP REFERENCE

C

TITLE

TAIWAN SUGAR CORPORATION POWER PLANT.
MAIN SWITCHBOARD AND GENERATORS.

DATE OF PICTURE

1952

SOURCE OF PICTURE

25X1A

CLASSIFICATION

CONF

CAPTIONED BY

ERS

VERIFIED BY

Sanitized - Approved For Release : CIA-RDP78-05867A000100340013-8

Sanitized - Approved For Release : CIA-RDP78-05867A000100340013-8

CIA (PHOTO ACCESSION NO.)		LOT NO.	
DL		TAIWAN	
AREA (AMS NO.)	COUNTRY	PROVINCE	PLACE
25 03 N 121 30 E	TAIWAN		T'AI-PEI (NR)
GEOGRAPHIC COORDINATES		MAP REFERENCE	
25 03 N 121 30 E		C	
TITLE			
RICE PADDIES FROM ROAD TO GRASS MOUNTAIN.			
DATE OF PICTURE		SOURCE OF PICTURE	
1953		25X1A	
CLASSIFICATION			
CONF			
CAPTIONED BY		VERIFIED BY	
ES			
FORM NO. 185 REPLACES FORM 89-53 WHICH MAY BE USED			
1 SEP 54			

Sanitized - Approved For Release : CIA-RDP78-05867A000100340013-8

CAPTION REPORT

Sanitized - Approved For Release : CIA-RDP78-05867A000100340013-8

CIA (PHOTO ACCESSION NO.)		LOT NO.	
DL		TAIWAN	
AREA (AMS NO.)		COUNTRY	
GEOGRAPHIC COORDINATES		PROVINCE	
25 03 N 121 30 E		TAI-PEI (NR)	
TITLE		MAP REFERENCE	
RICE PADDIES FROM GRASS MOUNTAIN ROAD.		C	
DATE OF PICTURE		SOURCE OF PICTURE	
1953		25X1A	
CLASSIFICATION		VERIFIED BY	
CONF		[REDACTED]	
CAPTIONED BY		EIS	
FORM NO. 185		1 SEP 54	

Sanitized - Approved For Release : CIA-RDP78-05867A000100340013-8

CAPTION REPORT

Sanitized - Approved For Release : CIA-RDP78-05867A000100340013-8

CIA (PHOTO ACCESSION NO.)		LOT NO.	
1410201		3237A	
AREA (AMS NO.)	COUNTRY	PROVINCE	PLACE
DL	TAIWAN		TAI-PEI (NR)
GEOGRAPHIC COORDINATES		MAP REFERENCE	
25 03 N 121 30 E		C	
TITLE			
BRIDGE ON ROAD TO GRASS MOUNTAIN.			
DATE OF PICTURE		SOURCE OF PICTURE	
1953		25X1A	
CLASSIFICATION			
CONF			
CAPTIONED BY		VERIFIED BY	
C/S		[REDACTED]	

Sanitized - Approved For Release : CIA-RDP78-05867A000100340013-8

Sanitized - Approved For Release : CIA-RDP78-05867A000100340013-8

CIA (PHOTO ACCESSION NO.)

LOT NO.

AREA (AMS NO.)

DL

COUNTRY

TAIWAN

PROVINCE

PLACE

TAI-PEI (NR)

GEOGRAPHIC COORDINATES

25 03 N 121 30 E

MAP REFERENCE

C

TITLE

FROM GRASS MOUNTAIN. TANSUI RIVER, BACKGROUND.

DATE OF PICTURE

1953

SOURCE OF PICTURE

25X1A

CLASSIFICATION

CONF

CAPTIONED BY

ETS

VERIFIED BY

Sanitized - Approved For Release : CIA-RDP78-05867A000100340013-8

Sanitized - Approved For Release : CIA-RDP78-05867A000100340013-8

CIA (PHOTO ACCESSION NO.)		LOT NO.	
548203		63251A	
AREA (AMS NO.)			
DL	COUNTRY	PROVINCE	PLACE
	TAIWAN		TAI-PEI (NR)
GEOGRAPHIC COORDINATES		MAP REFERENCE	
25 03 N 121 30 E		C	
TITLE			
ROAD TO GRASS MOUNTAIN.			
DATE OF PICTURE		SOURCE OF PICTURE	
1953		25X1A	
CLASSIFICATION			
CONF			
CAPTIONED BY		VERIFIED BY	
ET			

Sanitized - Approved For Release : CIA-RDP78-05867A000100340013-8

Sanitized - Approved For Release : CIA-RDP78-05867A000100340013-8

CIA (PHOTO ACCESSION NO.)		LOT NO.	
DL		TAIWAN	
GEOGRAPHIC COORDINATES		MAP REFERENCE	
25 03 N 121 30 E		C	
TITLE			
ADMINISTRATION BUILDING OF [BREWERY] TAIWAN TOBACCO AND WINE MONOPOLY BUREAU BREWERY.			
DATE OF PICTURE		SOURCE OF PICTURE	
1953		25X1A	
CLASSIFICATION			
CONF			
CAPTIONED BY		VERIFIED BY	
EIS		Sanitized - Approved For Release : CIA-RDP78-05867A000100340013-8	

CIA (PHOTO ACCESSION NO.)		LOT NO.	
148005		3257A	
Sanitized - Approved For Release : CIA-RDP78-05867A000100340013-8			
AREA (AMS NO.)	COUNTRY	PROVINCE	PLACE
DL	TAIWAN		TAI-PEI
GEOGRAPHIC COORDINATES		MAP REFERENCE	
25 03 N 121 30 E		C	
TITLE			
A TAIWAN TOBACCO AND WINE MONOPOLY BUREAU, LOCATED BREWERY OF THE ON CHUNG CHEN ROAD			
DATE OF PICTURE		SOURCE OF PICTURE	
1953		25X1A	
CLASSIFICATION			
CONF			
CAPTURED BY		VERIFIED BY	
EIS			
Sanitized - Approved For Release : CIA-RDP78-05867A000100340013-8			

CIA (PHOTO ACCESSION NO.) ~~348020~~ - Approved For Release : CIA-RDP78-05867A0001003400 (3-8)

AREA (AMS NO.) DL COUNTRY TAIWAN PROVINCE PLACE T'AI-PEI

GEOGRAPHIC COORDINATES 25 03 N 121 30 E MAP REFERENCE C

TITLE COPPER VATS IN BREW HOUSE OF TAIWAN TOBACCO AND WINE MONOPOLY BUREAU BREWERY.

DATE OF PICTURE 1953 SOURCE OF PICTURE 25X1A

CLASSIFICATION CONF

CAPTIONED BY ETS VERIFIED BY

Sanitized - Approved For Release : CIA-RDP78-05867A000100340013-8

Sanitized - Approved For Release : CIA-RDP78-05867A000100340013-8

CIA (PHOTO ACCESSION NO.)		LOT NO.		DATE	
148207		3-30-57		21 DEC 57	
AREA (ANS NO.)	COUNTRY	PROVINCE	PLACE		
DL	TAIWAN		T'AI-PEI		
GEOGRAPHIC COORDINATES		MAP REFERENCE			
25 03 N 121 30 E		C			
TITLE					
FILTERS USED TO TAKE IMPURITIES OUT OF BEER AT BREWERY					
DATE OF PICTURE		SOURCE OF PICTURE			
1953					
25X1A					
CLASSIFICATION					
CONF					
CAPTIONED BY			VERIFIED BY		
EIS					
Sanitized - Approved For Release : CIA-RDP78-05867A000100340013-8					

Sanitized - Approved For Release : CIA-RDP78-05867A000100340013-8

CIA (PHOTO ACCESSION NO.)		LOT NO.	
DL		COUNTRY	PROVINCE
25 03 N 121 30 E		TAIWAN	T'AI-PEI
DATE OF PICTURE		SOURCE OF PICTURE	
1953		25X1A	
CLASSIFICATION		VERIFIED BY	
Capt		[Redacted]	
CAPTIONED BY		[Redacted]	
[Redacted]		[Redacted]	

BOTTLING MACHINE AT BREWERY OF TAIWAN TOBACCO AND WINE MONOPOLY BUREAU.

Sanitized - Approved For Release : CIA-RDP78-05867A000100340013-8

Sanitized - Approved For Release : CIA-RDP78-05867A000100340013-8

CIA (PHOTO ACCESSION NO.) 140209		LOT NO. 3827A		DATE 22 DEC 54	
AREA (AMS NO.) 224L	COUNTRY MALAYA	PROVINCE SELANGOR	PLACE KUALA LUMPUR		
GEOGRAPHIC COORDINATES 03 10 N 101 42 E		MAP REFERENCE C			
TITLE TRAINING COLLEGE FOR RURAL WOMEN BEING BUILT BY RURAL AND INDUSTRIAL DEVELOPMENT AUTHORITY.					
DATE OF PICTURE 1954		SOURCE OF PICTURE 25X1A			
CLASSIFICATION [REDACTED]					
CAPTIONED BY Cry ETS			VERIFIED BY		

Sanitized - Approved For Release : CIA-RDP78-05867A000100340013-8

CIA (PHOTO ACCESSION NO.) **140210** LOT NO. **6-3237A** DATE **22 DEC 54** Sanitized - Approved For Release : CIA-RDP78-05867A000100340013-8

AREA (AMS NO.) **224L** COUNTRY **MALAYA** PROVINCE **SELANGOR** PLACE **KUALA LUMPUR**

GEOGRAPHIC COORDINATES **3 10 N 101 42 E** MAP REFERENCE **C**

TITLE **INSTITUTE FOR MEDICAL RESEARCH. NEW LABORATORY BUILDING.**

DATE OF PICTURE **1954** SOURCE OF PICTURE **25X1A**

CLASSIFICATION **[REDACTED]** CAPTIONED BY **[REDACTED]** VERIFIED BY **[REDACTED]**

Sanitized - Approved For Release : CIA-RDP78-05867A000100340013-8

CAPTION REPORT

Sanitized - Approved For Release : CIA-RDP78-05867A000100340013-8
190211
LOT NO. 6-3231A
DATE 22 DEC 54

AREA (AMS NO.) 224L	COUNTRY MALAYA	PROVINCE SELANGOR	PLACE KUALA LUMPUR
------------------------	-------------------	----------------------	-----------------------

GEOGRAPHIC COORDINATES 3 10 N 101 42 E	MAP REFERENCE Q
---	--------------------

TITLE
INSTITUTE FOR MEDICAL RESEARCH. GERM-FREE
VACCINE AND ANTIBIOTIC LABORATORY.

DATE OF PICTURE 1954	SOURCE OF PICTURE 25X1A
-------------------------	----------------------------

CLASSIFICATION
Cms

CAPTIONED BY E	VERIFIED BY
-------------------	-------------

Sanitized - Approved For Release : CIA-RDP78-05867A000100340013-8

Sanitized - Approved For Release - CIA-RDP78-05867A000100340013-8

CIA (PHOTO ACCESSION NO.)		LOT NO.	
1406214		G-3257A	
AREA (AMG NO.)		COUNTRY	PROVINCE
SL		THAILAND	
GEOGRAPHIC COORDINATES		PLACE	
13 10 N 100 56 E		BANSI RACHA (NE)	
TITLE		MAP REFERENCE	
FIRST JOINT FORCES MANEUVERS. MARINE CHARGE.		MS	
DATE OF PICTURE		SOURCE OF PICTURE	
NOVEMBER 1954		25X1A	
CLASSIFICATION		[REDACTED]	
CAPTIONED BY		VERIFIED BY	
ETS			

Sanitized - Approved For Release : CIA-RDP78-05867A000100340013-8

Sanitized - Approved For Release : CIA-RDP78-05867A000100340013-8

CIA (PHOTO ACCESSION NO.) 148213		LOT NO. G-3237A		DATE 23 DEC 54	
AREA (AMS NO.) 5L	COUNTRY THAILAND	PROVINCE	PLACE BAN SI RACHA(NR)		
GEOGRAPHIC COORDINATES 13 10 N 100 56 E		MAP REFERENCE NIS			
TITLE FIRST JOINT FORCES MANEUVERS, ROYAL MARINE AMPHIBIOUS LANDINGS.					
DATE OF PICTURE NOVEMBER 1954		SOURCE OF PICTURE 25X1A			
CLASSIFICATION Conf		[REDACTED]			
CAPTIONED BY ETS		VERIFIED BY Sanitized - Approved For Release : CIA-RDP78-05867A000100340013-8			

CIA (PHOTO ACCESSION NO.) 148614 Sanitized - Approved For Release : CIA-RDP78-05867A000100340013-8
LOT NO. G-3237A 23 DEC 54

AREA (AMS NO.) 816L COUNTRY KOREA PROVINCE SEOUL PLACE SEOUL

GEOGRAPHIC COORDINATES 37 34 N 127 00 E MAP REFERENCE C

TITLE
ARMY CADETS MARCHING IN PARADE MARKING ANNIVERSARY OF COMMUNIST INVASION.

DATE OF PICTURE 25 JUNE 1954 SOURCE OF PICTURE 25X1A

CLASSIFICATION Conf
CAPTIONED BY ETS VERIFIED BY
Sanitized - Approved For Release : CIA-RDP78-05867A000100340013-8

CIA (PHOTO ACCESSION NO.) 148213 LOT NO. 6-3237A Sanitized - Approved For Release : CIA-RDP78-05867A000100340013-8

AREA (AMS NO.) 816L COUNTRY KOREA PROVINCE SEOUL PLACE SEOUL

GEOGRAPHIC COORDINATES 37 34 N 127 00 E MAP REFERENCE 0

TITLE WOMEN'S ARMY CORPS UNIT MARCHING IN PARADE MARKING ANNIVERSARY OF COMMUNIST INVASION.

DATE OF PICTURE 25 JUNE 1954 SOURCE OF PICTURE 25X1A

CLASSIFICATION Conf CAPTIONED BY ETS VERIFIED BY

Sanitized - Approved For Release : CIA-RDP78-05867A000100340013-8

CAPTION REPORT

Sanitized - Approved For Release : CIA-RDP78-05867A000100340013-8

CIA (PHOTO ACCESSION NO.)		LOT NO.		
148240		G 3257A		
AREA (AMS NO.)		COUNTRY	PROVINCE	PLACE
816L		KOREA	SEOUL	SEOUL
GEOGRAPHIC COORDINATES		MAP REFERENCE		
37 34 N 127 00 E		C		
TITLE				
NAVAL CADETS MARCHING IN PARADE MARKING ANNIVERSARY OF COMMUNIST INVASION.				
DATE OF PICTURE		SOURCE OF PICTURE		
25 JUNE 1954		25X1A		
CLASSIFICATION				
CONF				
CAPTIONED BY		VERIFIED BY		
ETS				

Sanitized - Approved For Release : CIA-RDP78-05867A000100340013-8

CIA (PHOTO ACCESSION NO.)		LOT NO.		DATE	
150017		63270		20 Dec 1954	
Sanitized - Approved For Release : CIA-RDP78-05867A000100340013-8					
AREA (ANS NO.)	COUNTRY	PROVINCE	PLACE		
675U	INDIA	GOA	SIRIGAO		
GEOGRAPHIC COORDINATES		MAP REFERENCE			
15 36N 73 54E		C			
TITLE					
CHOWGULE & COMPANY'S MECHANIZED IRON ORE MINE INSTALLATION ON MAPUCA RIVER. PART 1 OF 2-PART PANORAMA.					
DATE OF PICTURE		SOURCE OF PICTURE			
Oct 1953		25X1A			
CLASSIFICATION					
OVO					
CAPTIONED BY			VERIFIED BY		
Sanitized					
Sanitized - Approved For Release : CIA-RDP78-05867A000100340013-8					

Sanitized - Approved For Release : CIA-RDP78-05867A000100340013-8

CIA (PHOTO ACCESSION NO.)		LOT NO.		DATE	
190278		5870		20 Dec 1954	
AREA (AMS NO.)	COUNTRY	PROVINCE	PLACE		
675U	INDIA	GOA	SIRIGAO		
GEOGRAPHIC COORDINATES		MAP REFERENCE			
15 36N 73 54E		C			
TITLE					
CHOWGULE & COMPANY'S MECHANIZED IRON ORE MINE INSTALLATION ON MAPUCA RIVER. PART 2 OF 2-PART PANORAMA.					
DATE OF PICTURE		SOURCE OF PICTURE			
Oct 1953		25X1A			
CLASSIFICATION					
OUO					
CAPTIONED BY			VERIFIED BY		
Sanitized			Sanitized		

Sanitized - Approved For Release : CIA-RDP78-05867A000100340013-8

CIA (PHOTO ACCESSION NO.) *Sanitized* - Approved For Release : CIA-RDP78-05867A000100340013-8

AREA (AMS NO.) *145U* COUNTRY *INDIA* PROVINCE *UTTAR PRADESH* PLACE *DEHRA DUN*

GEOGRAPHIC COORDINATES *30 19N 78 02E* MAP REFERENCE *✓*

TITLE
*BRITISH FIELD MARSHAL PRESENTING SWORD OF
HONOUR TO BEST "GENTLEMEN CADET" AT
INDIAN ARMY 14TH REGULAR COURSE MILITARY
WING PASSING OUT PARADE.*

DATE OF PICTURE *Dec 1954* SOURCE OF PICTURE *25X1A*

CLASSIFICATION *OUO*
CAPTIONED BY *ER*

FORM NO. 60-53 SEP 1948

CAPTION REPORT

CIA (PHOTO ACCESSION NO.) **Sanitized - Approved For Release : CIA-RDP78-05867A000100340013-8** LOT NO. DATE

AREA (AMS NO.) **IDG** COUNTRY **FRENCH CAMEROONS** PROVINCE PLACE **MAKAK**

GEOGRAPHIC COORDINATES **03 33 N 11 03 E** MAP REFERENCE **N/S**

TITLE
CLASS IN CHRISTIAN COLLEGE.

DATE OF PICTURE **25X1A**

CLASSIFICATION **040**
CAPTIONED BY **Sanitized - Approved For Release : CIA-RDP78-05867A000100340013-8** VERIFIED BY

CIA (PHOTO ACCESSION NO.) 148001
LOT NO. 148001
Sanitized - Approved For Release - CIA-RDP78-05867A000100340013-8

AREA (ANS NO.) IDG COUNTRY FRENCH CAMBODIANS PROVINCE PLACE MAHAK

GEOGRAPHIC COORDINATES 03 33 N 11 03 E MAP REFERENCE N/S

TITLE

CLASS IN CHRISTIAN COLLEGE.

DATE OF PICTURE 25X1A

CLASSIFICATION C40
CAPTIONED BY [Signature] VERIFIED BY [Signature]

Sanitized - Approved For Release : CIA-RDP78-05867A000100340013-8

CIA (PHOTO ACCESSION NO.) **Sanitized - Approved For Release** LOT NO. **3934** DATE **DEC. 57** **CIA-RDP78-05867A000100340013-8**

AREA (AMS NO.) **1-D 6** COUNTRY **FRENCH CAMEROONS** PROVINCE PLACE **MAKAK**

GEOGRAPHIC COORDINATES **03 33 N 11 03 E** MAP REFERENCE **NIS**

TITLE **CHRISTIAN COLLEGE.**

DATE OF PICTURE **25X1A**

CLASSIFICATION **0.40**

CAPTIONED BY **Sanitized - Approved For Release** VERIFIED BY **CIA-RDP78-05867A000100340013-8**

Sanitized - Approved For Release : CIA-RDP78-05867A000100340013-8

CIA (PHOTO ACCESSION NO.) 148223

AREA (AMS NO.) 625K COUNTRY IRAN PROVINCE ISFAHAN PLACE KARKONAN (NR)

GEOGRAPHIC COORDINATES 32 28 N 50 07 E MAP REFERENCE WAC 428

TITLE ON KUHRANG RIVER.

SHEIKH ALI KHAN DAM, SPILLWAY.

WATER IS TAKEN THROUGH KUHRANG TUNNEL TO IRRIGATE ZAINDEN RUD VALLEY.

DATE OF PICTURE 1953 25X1A

CLASSIFICATION OLL

CAPTIONED BY Sanitized - Approved For Release : CIA-RDP78-05867A000100340013-8

CAPTION REPORT

CIA (PHOTO ACCESSION NO.) 148224		LOT NO.		DATE 22 DEC. 57	
Sanitized - Approved For Release : CIA-RDP78-05867A000100340013-8					
AREA (AMS NO.) 625K	COUNTRY IRAN	PROVINCE ISFAHAN	PLACE KARKONAN (NA)		
GEOGRAPHIC COORDINATES 32 28 N 50 07 E		MAP REFERENCE WAC 428			
TITLE SHEIKH ALI KHAN DAM AND LAKE, WATER IS TAKEN THROUGH KUNRANG TUNNEL TO IRRIGATE ZAINDEH RUD VALLEY. ON KUNRANG RIVER.					
DATE OF PICTURE 1953		25X1A			
CLASSIFICATION OOO					
CAPTIONED BY			VERIFIED BY		
Sanitized - Approved For Release : CIA-RDP78-05867A000100340013-8					

CIA (PHOTO ACCESSION NO.) **1402001** LOT NO. **3778** DATE **DEC. 57**
Sanitized - Approved For Release : CIA-RDP78-05867A000100340013-8

AREA (AMS NO.) 625K	COUNTRY IRAN	PROVINCE LSFAHAN	PLACE KARKONAN (NG)
GEOGRAPHIC COORDINATES 32 28 N 50 07 E		MAP REFERENCE WAC 426	

TITLE
**ENTRANCE TO KUKRANG TUNNEL WHICH
CARRIES WATER FROM KUKRANG RIVER
TO IRRIGATE ZAINDEH RUD VALLEY.**

DATE OF PICTURE **1953** **25X1A**

CLASSIFICATION **CUO**
CAPTIONED BY **CUO** VERIFIED BY

Sanitized - Approved For Release : CIA-RDP78-05867A000100340013-8

CIA (PHOTO ACCESSION NO.) 1780017 Sanitized - Approved For Release : CIA-RDP78-05867A000100340013-8

AREA (AMS NO.) 025K COUNTRY IRAN PROVINCE ISFAHAN PLACE KARKONAN CNR


GEOGRAPHIC COORDINATES 32 28 N 50 07 E MAP REFERENCE WAC 428

TITLE

WATER FROM KUH-RANG RIVER FLOWING OUT OF
KUH-RANG TUNNEL INTO ZAINDEH RUD VALLEY
WHERE IT WILL BE USED FOR IRRIGATION.

DATE OF PICTURE 1953 25X1A

CLASSIFICATION OCS
CAPTIONED BY Sanitized - Approved For Release : CIA-RDP78-05867A000100340013-8

CIA (PHOTO ACCESSION NO.) 148227		LOT NO. 51867	DATE 23 Dec 1954	CIA-RDP78-05867A000100340013-8
AREA (ANS NO.) 1150	COUNTRY INDIA	PROVINCE KERAVANGORE-COCHIN	PLACE	
GEOGRAPHIC COORDINATES		MAP REFERENCE		
TITLE TYPICAL DRESS OF CHRISTIAN GIRL IN MALAYALAM LANGUAGE DISTRICT BETWEEN MUYATTUPULA (9 58N 76 35E) AND ERNAKULAM (9 59N 76 17E). 25X1A				
DATE OF PICTURE MAY 1954		SOURCE OF PICTURE 		
CLASSIFICATION OUO				
CAPTIONED BY SAR		VERIFIED BY		
FORM NO. 60-53 SEP 1948				
CAPTION REPORT				

Sanitized - Approved For Release : CIA-RDP78-05867A000100340013-8

CIA (PHOTO ACCESSION NO.)		LOT NO.		DATE	
148228				18 Dec 1954	
Sanitized - Approved For Release : CIA-RDP78-05867A000100340013-8					
AREA (AMS NO.)	COUNTRY	PROVINCE	PLACE		
115U	INDIA	TRAVANCORE-COCHIN			
GEOGRAPHIC COORDINATES			MAP REFERENCE		
TITLE					
CHRISTIAN FARMER FAMILY IN MALAYALAM LANGUAGE DISTRICT BETWEEN MUVATTUPULA (9 58N 76 35E) AND ERNAKULAM (9 59N 76 17E).					
DATE OF PICTURE		SOURCE OF PICTURE			
May 1954		25X1A			
CLASSIFICATION		[REDACTED]			
OUD					
CAPTIONED BY			VERIFIED BY		
FR					
Sanitized - Approved For Release : CIA-RDP78-05867A000100340013-8					
FORM NO. 60-53		CAPTION REPORT			
SEP 1948					

CIA (PHOTO ACCESSION NO.)		LOT NO.	DATE
1150		6889	23 Dec 1954
Sanitized - Approved For Release : CIA-RDP78-05867A000100340013-8			
AREA (AMS NO.)	COUNTRY	PROVINCE	PLACE
1150	INDIA	TRAVANCORE-COCHIN	VADAKKANCHERI
GEOGRAPHIC COORDINATES		MAP REFERENCE	
10 40N 76 15E		NIS	
TITLE			
RAILROAD STATION.			
DATE OF PICTURE		SOURCE OF PICTURE	
MAY 1954		25X1A	
CLASSIFICATION			
000			
CAPTIONED BY		VERIFIED BY	
FR			
Sanitized - Approved For Release : CIA-RDP78-05867A000100340013-8			
FORM NO. 60-53 SEP 1948			
CAPTION REPORT			

CIA (PHOTO ACCESSION NO.)		LOT NO.		DATE	
115U		INDIA		MAY 1954	
AREA (ANS NO.)		COUNTRY		PROVINCE	
115U		INDIA		TRAVANCORE-COCHIN	
GEOGRAPHIC COORDINATES		MAP REFERENCE		PLACE	
10 40 N 76 15 E		NIS		VADAKKANCHERI	
TITLE					
VILLAGE IN MALAYALAM LANGUAGE DISTRICT.					
DATE OF PICTURE		SOURCE OF PICTURE			
MAY 1954		25X1A			
CLASSIFICATION					
OUD					
CAPTIONED BY			VERIFIED BY		
FR			Sanitized - Approved For Release : CIA-RDP78-05867A000100340013-8		
FORM NO. 60-53 SEP 1948					
CAPTION REPORT					

CIA (PHOTO ACCESSION NO.)		LOT NO.		DATE	
1580197		1861		23 Dec 1954	
Sanitized - Approved For Release : CIA-RDP78-05867A000100340013-8					
AREA (ANS NO.)	COUNTRY	PROVINCE	PLACE		
1150	INDIA	TRAVANCORE-COCHIN			
GEOGRAPHIC COORDINATES			MAP REFERENCE		
TITLE					
BETWEEN MUVATTUPULA (9 58N 76 35E) AND					
ERNAKULAM (9 59N 76 17E).					
DATE OF PICTURE		SOURCE OF PICTURE			
MAY 1954		25X1A			
CLASSIFICATION					
000					
CAPTIONED BY					
SR					
Sanitized - Approved For Release : CIA-RDP78-05867A000100340013-8					
FORM NO. 60-53 SEP 1948					

CIA (PHOTO ACCESSION NO.)		LOT NO.		DATE	
148200		8-3279		29 1954	
AREA (AMS NO.)		COUNTRY	PROVINCE	PLACE	
7608		ROMANIA	BIHAR	CONSTANTA	
GEOGRAPHIC COORDINATES			MAP REFERENCE		
44:10N 28:40E			C-712		
TITLE					
Port. (A) breakwater (B) south dike (1) lighthouse (2) petroleum wharf (3) bunker (8) oil pipes. Part 1 of 5-part panorama					
DATE OF PICTURE					
OCTOBER 1954		25X1A			
CLASSIFICATION					
SECRET					
CAPTIONED BY			VERIFIED BY		
Sanitized			Approved For Release : CIA-RDP78-05867A000100340013-8		

CIA (PHOTO ACCESSION NO.)		LOT NO.	
Sanitized - Approved For Release : CIA-RDP78-05867A000100340013-8			
AREA (ANS NO.)	COUNTRY	PROVINCE	PLACE
7601	SIERRA	SIERRA	CORONADO
GEOGRAPHIC COORDINATES		MAP REFERENCE	
14:26N 28:40E		C-713 B	
TITLE			
Parts (15) bridge ramp (18) offices and barracks of grain loading unit (19) telephone lines (20) telephone installation. Part 2 of 5-pt panorama			
DATE OF PICTURE	25X4A		
OCTOBER 1954			
CLASSIFICATION			
SECRET			
CAPTIONED BY	VERIFIED BY		
Sanitized - Approved For Release : CIA-RDP78-05867A000100340013-8			

CIA (PHOTO ACCESSION NO.) 148294 Sanitized - Approved For Release : CIA-RDP78-05867A000100340013-8

AREA (ANS NO.) 7600 COUNTRY BURMA PROVINCE MONA PLACE CHANAYAR

GEOGRAPHIC COORDINATES 14:30 98:40 MAP REFERENCE C-71 B

TITLE Port. (20) telephone installation (23) pontoon bridge (24) naval gunnery target (25) oil depot (26) refinery? (27) encircling wall (29) barracks? (37) workshop (34) cranes (workshop and warehouse (39) "Now" dock (46) sentry box Port 3 of 5-part PANORAMA. 25X1A

DATE OF PICTURE OCTOBER 1954

CLASSIFICATION SECRET

CAPTIONED BY Sanitized - Approved For Release : CIA-RDP78-05867A000100340013-8

CIA (PHOTO ACCESSION NO.) 148233 Sanitized - Approved For Release : CIA-RDP78-05867A000100340013-8

AREA (AMS NO.) 750 COUNTRY INDONESIA PROVINCE WEST PLACE CURUPA

GEOGRAPHIC COORDINATES 04°15'N 104°02'E MAP REFERENCE (46) sentry box C-71B 3

TITLE
Port. (47) barracks (45) lumber storage area
(43) pier staircase (48) storage sheds (49) cement warehouse
(50) storehouse (53) silo (54) grain conduit (55) storehouse.
Port 4 of 5-part panorama.

DATE OF PICTURE OCTOBER 1954 25X1A

CLASSIFICATION SECRET

CAPTIONED BY Sanitized - Approved For Release : CIA-RDP78-05867A000100340013-8

CIA (PHOTO ACCESSION NO.) **148800** Sanitized - Approved For Release : CIA-RDP78-05867A000100340013-8

LOT NO. **8-379**
AREA (AMS NO.) **7501** COUNTRY **ROMANIA** PROVINCE **IBRA** PLACE **CONSTANTA**
GEOGRAPHIC COORDINATES **44:18E 28:40N** MAP REFERENCE **C-711 B**

TITLE
PORT. (45) lumber storage area (56) buildings occupied by Rumanian Merchant Marine (57) small launch pier and naval vessel area. Part 5 of 5-part panorama.

DATE OF PICTURE **OCTOBER 1954** **25X1A**
CLASSIFICATION **SECRET**

CAPTIONED BY _____ VERIFIED BY _____
Sanitized - Approved For Release : CIA-RDP78-05867A000100340013-8


CIA (PHOTO ACCESSION NO.) **148237** Sanitized - Approved For Release : CIA-RDP78-05867A000100340013-8

AREA (AMS NO.) **318** COUNTRY **INDONESIA** PROVINCE **INDRA** PLACE **COMBANG**

GEOGRAPHIC COORDINATES **25:15E 25:40E** MAP REFERENCE **0-713**

TITLE

*Port. Floating dock and repair yards.
For related views see CIA'S 148238, 148240, and 148245*



DATE OF PICTURE **OCTOBER 1974** SOURCE **25X1A**

CLASSIFICATION **SECRET** # 1

CAPTIONED BY **SECRET** VERIFIED BY

148237 Sanitized - Approved For Release : CIA-RDP78-05867A000100340013-8

148237 Sanitized - Approved For Release : CIA-RDP78-05867A000100340013-8

STA (PHOTO ACCESSION NO.) 148237 LOT NO. 8-3279 DATE 8-3279

AREA (AMS NO.) 76CM COUNTRY ROMANIA PROVINCE MARSA PLACE CONSTANTA

GEOGRAPHIC COORDINATES 44:10N 28:40E MAP REFERENCE C-FILE

TITLE
Port. Floating drydock and repair yards. Oil storage tanks in left background. For related views see CIA'S 148237 and 148240 and 148245

DATE OF PICTURE OCTOBER 1954 SOURCE AND COUNTRY [REDACTED]

CLASSIFICATION SECRET CAPTIONED BY VERIFIED BY

Sanitized - Approved For Release : CIA-RDP78-05867A000100340013-8

CIA (PHOTO ACCESSION NO.) **149938** LOT NO. **88-3279** ^{DATE} **20 20 1954** Sanitized - Approved For Release : CIA-RDP78-05867A000100340013-8

AREA (ANS NO.) **7608** COUNTRY **ROMANIA** PROVINCE **IBRA** PLACE **CONSTANTA**
GEOGRAPHIC COORDINATES **44:10N 28:40E** MAP REFERENCE **C-5112**

TITLE

Port. Smokestack of cement works in right background. Small military barracks in middle foreground. Fuel pier in left foreground.

DATE OF PICTURE **OCTOBER 1954** **25X1A**

CLASSIFICATION **SECRET** # **3**

CAPTIONED BY _____ VERIFIED BY _____

Sanitized - Approved For Release : CIA-RDP78-05867A000100340013-8

CAPTION REPORT

CIA (PHOTO ACCESSION NO.) **158240** - Approved For Release : CIA-RDP78-05867A000100340013-8

AREA (AMS NO.) **7601** COUNTRY **ROMANIA** PROVINCE **CONSTANTA**

GEOGRAPHIC COORDINATES **44°10' N 28°10' E** MAP REFERENCE **C-512**

TITLE **Port. Repair yard and lumber**

dept. Two armed motor launches
type MAS tied to wharf in
midleground. For related views see
CIA'S 148237 [Encl] 148238 and 148245

DATE OF PICTURE **OCTOBER 1954** SOURCE OF PICTURE **55X1A**

CLASSIFICATION **SECRET**

CAPTIONED BY _____ VERIFIED BY _____

FORM NO. 185 REPLACES FORM 50-51 1 SEP 54 WHICH MAY BE USED **Sanitized - Approved For Release : CIA-RDP78-05867A000100340013-8**
CAPTION REPORT

CIA (PHOTO ACCESSOR NO.) **188041** LOT NO. **55-3879** ^{DISP} **Sanitized - Approved For Release : CIA-RDP78-05867A000100340013-8** DEC 28 1954

AREA (AMS NO.) COUNTRY **INDONESIA** PROVINCE **CELEBES** PLACE **COBANGA**

GEOGRAPHIC COORDINATES **4:10E 2:40S** MAP REFERENCE **0-71E**

TITLE **Part Destroyer in left background. Torpedo boats in middle background along with military barracks. Merchant vessel embankment #7 at right.**

For related view see CIA 148242.

DATE OF PICTURE **OCTOBER 1954** SOURCE REFERENCE **[REDACTED]**

CLASSIFICATION **SECRET** #6


CAPTIONED BY **[REDACTED]** VERIFIED BY **[REDACTED]**

Sanitized - Approved For Release : CIA-RDP78-05867A000100340013-8

CIA (PHOTO ACCESSION NO.) **148241** LOT NO. **6-3279** Sanitized - Approved For Release : CIA-RDP78-05867A000100340013-8

AREA (AMS NO.) 760M	COUNTRY RUMANIA	PROVINCE MARSA	PLACE CONSTANTA
GEOGRAPHIC COORDINATES 44:10N 28:40E		MAP REFERENCE C-FILE	

TITLE
*Port. Merchant vessel embankment #7.
"Aida Lazu" merchant vessel moored
on south side to load lumber
shipment. For related view see
CIA 148241*

DATE OF PICTURE OCTOBER 1954	SOURCE OF PICTURE 
--	---

CLASSIFICATION **SECRET** # 12

CAPTIONED BY **NRH** VERIFIED BY
Sanitized - Approved For Release : CIA-RDP78-05867A000100340013-8

CIA (PHOTO ACCESSION NO.) **148242** - Sanitized - Approved For Release : CIA-RDP78-05867A000100340013-8
LOT NO. **1-3219** DATE **DEC 28 1954**

AREA (AMS NO.) **7501** COUNTRY **ROMANIA** PROVINCE **MUREA** PLACE **CONSTANTA**

GEOGRAPHIC COORDINATES **44:10N 28:40E** MAP REFERENCE **C-712**

TITLE
*Huge
Part. Silo and lumber storage area.
For related views see CIA's 148244 and
148246*

DATE OF PICTURE **OCTOBER 1954** **25X1A**
CLASSIFICATION **SECRET**

CAPTIONED BY **[REDACTED]** VERIFIED BY **[REDACTED]**
Sanitized - Approved For Release : CIA-RDP78-05867A000100340013-8

CIA (PHOTO ACCESSION NO.)		LOT NO.	
1588		30-3279	
Sanitized - Approved For Release : CIA-RDP78-05867A000100340073-8			
AREA (AMS NO.)	COUNTRY	PROVINCE	PLACE
760N	ROMANIA	MARSA	CONSTANTA
GEOGRAPHIC COORDINATES		MAP REFERENCE	
44:10N 28:40E		C-FILE	
TITLE			
<p>Port. Elevated conveyor system for transporting cereal crops from silo to ships. Lumber storage area in foreground. In background from right to left are maritime station, police offices, military buildings and oil storage tanks. For related views see CIA'S 148243 and 148246</p>			
DATE OF PICTURE	SO		
OCTOBER 1954	[REDACTED]		
CLASSIFICATION	25X1A		
SECRET			
CAPTIONED BY	VERIFIED BY		
Sanitized	Approved For Release : CIA-RDP78-05867A000100340013-8		

CIA (PHOTO ACCESSION NO.) **148241** ^{LOT NO.} **9-379** ^{CASE} **Sanitized - Approved For Release : CIA-RDP78-05867A000100340013-8**

AREA (AMS NO.) **TEHRAN** COUNTRY **IRAN** PROVINCE **TEHRAN** PLACE **GHANAT**

GEOGRAPHIC COORDINATES **36° 10' N 52° 40' E** MAP REFERENCE **C-722**

TITLE

*Part. Material destined for China
on right embarkment. For related
views see CIA's 148237, 148238,
and 148240*

DATE OF PICTURE **OCTOBER 1956** ^{25X1A}
SOURCE **[REDACTED]**

CLASSIFICATION **[REDACTED]**

CAPTIONED BY **[REDACTED]** VERIFIED BY **[REDACTED]**
Sanitized - Approved For Release : CIA-RDP78-05867A000100340013-8

CIA (PHOTO ACCESSION NO.) **548046** - Approved For Release : CIA-RDP78-05867A000100340013-8

AREA (AMS NO.) **104** COUNTRY **INDONESIA** PROVINCE **INDONESIA** PLACE **INDONESIA**

GEOGRAPHIC COORDINATES **06 12N 105 00E** MAP REFERENCE **C-722**

TITLE

*Part. South side of huge grain silo.
For related views see CIA's 148243
and 148244*

DATE OF PICTURE **OCTOBER 1964** SOURCE OF PICTURE **25X1A**

CLASSIFICATION **SECRET** CAPTIONED BY **[REDACTED]** VERIFIED BY

Sanitized - Approved For Release : CIA-RDP78-05867A000100340013-8

CIA (PHOTO ACCESSION NO.)		LOT NO.	DATE
158247			25X1A
Sanitized - Approved For Release: CIA-RDP78-05867A000100340013-8			
AREA (AMS NO.)	COUNTRY	PROVINCE	PLACE
217M	AUSTRIA	NIEDEROSTERREICH	SEMMEERING
GEOGRAPHIC COORDINATES		MAP REFERENCE	
47°38'N 15°49'E		@file	
TITLE			
RAILROAD STATION			
DATE OF PICTURE	SOURCE OF PICTURE		
1954	[REDACTED]		
CLASSIFICATION			
CAPTIONED BY		VERIFIED BY	
[Signature]			

CIA (PHOTO ACCESSOR NO.) 148221		LOT NO. 3-322		Sanitized - Approved For Release : CIA-RDP78-05867A000100340013-8	
AREA (AMS NO.) 3519M	COUNTRY ITALY	PROVINCE BASILICATA	PLACE TRICARICO		
GEOGRAPHIC COORDINATES 40°37'N 16°08'E		MAP REFERENCE NIS			
TITLE LOW INCOME HOUSING PROJECT, UPPER CENTER.					
DATE OF PICTURE 1954		SOURCE OF PICTURE 25X1A			
CLASSIFICATION					
CAPTIONED BY [Signature]			VERIFIED BY		
Sanitized - Approved For Release : CIA-RDP78-05867A000100340013-8					

Sanitized - Approved For Release - CIA-RDP78-05867A000100340013-8

CIA (PHOTO ACCESSION NO.)		LOT NO.	
4519M		ITALY	
GEOGRAPHIC COORDINATES		PROVINCE	PLACE
38° 10' N 15° 47' E		CALABRIA	SAN STEFANO DI ASPROMONTE
TITLE		MAP REFERENCE	
COLONIA FRASCHETTI, SANITARIUM FOR CHILDREN.		WAC 344	
NEW PAVILLION UNDER CONSTRUCTION.			
38° 12' N 15° 50' E		Aspromonte	
DATE OF PICTURE	SOURCE		
1954	25X1A		
CLASSIFICATION			
Ous			
CAPTIONED BY		VERIFIED BY	
Sanitized - Approved For Release		CIA-RDP78-05867A000100340013-8	

CIA (PHOTO ACCESSION NO.)		LOT NO.	
7482		2	
Sanitized - Approved For Release : CIA-RDP78-05867A000100340013-8			
AREA (ANSI NO.)	COUNTRY	PROVINCE	PLACE
4519M	ITALY	CALABRIA	SCILLA
GEOGRAPHIC COORDINATES		MAP REFERENCE	
38°15' N 15°43' E		NIS	
TITLE			
VILLAGE ON THE STRAIT OF MESSINA.			
DATE OF PICTURE		SOURCE OF PICTURE	
1954		25X1A	
CLASSIFICATION			
owd			
CAPTIONED BY		VERIFIED BY	
Sanitized - Approved For Release		CIA-RDP78-05867A000100340013-8	

CIA (PHOTO ACCESSION NO.)		LOT NO.	
14897 Sanitized - Approved For Release : CIA-RDP78-05867A000100340013-8			
AREA (AMS NO.)	COUNTRY	PROVINCE	PLACE
4519M	ITALY	CALABRIA	SCILLA (NR)
GEOGRAPHIC COORDINATES		MAP REFERENCE	
38° 15' N 15° 43' E		NIS	
TITLE			
PYLON, 120 METERS HIGH, ONE OF SERIES CARRYING ELECTRIC POWER-LINE FROM SILA PLATEAU TO SICILY. HYDRO-ELECTRIC RESERVOIR OF THE			
DATE OF PICTURE	SOURCE OF PICTURE		
1954	25X1A		
CLASSIFICATION			
Ouro			
CAPTIONED BY		VERIFIED BY	
Sanitized - Approved For Release		CIA-RDP78-05867A000100340013-8	

CIA (PHOTO ACCESSION NO.) 1482 Sanitized - Approved For Release - CIA-RDP78-05867A000100340013-8

AREA (AMS NO.) 1519M COUNTRY ITALY PROVINCE CAMPANIA PLACE

GEOGRAPHIC COORDINATES MAP REFERENCE

TITLE FARM BUILDINGS ALONG ROAD BETWEEN EBOLI AND AULETTA,

DATE OF PICTURE 1954 SOURCE OF PICTURE 25X1A

CLASSIFICATION CAPTIONED BY Sanitized Approved For Release : CIA-RDP78-05867A000100340013-8

CIA (PHOTO ACCESSION NO.) **148252** Sanitized - Approved For Release : CIA-RDP78-05867A000100340013-8

LOT NO. **G-3282** 28 Dec 54
AREA (AMS NO.) **1519M** COUNTRY **ITALY** PROVINCE **CAMPANIA** PLACE
GEOGRAPHIC COORDINATES MAP REFERENCE **C**

TITLE **FARM KITCHEN. SEE CIA 148252.**

DATE OF PICTURE **1954** SOURCE OF **25X1A**

CLASSIFICATION
CAPTIONED BY **GUO** VERIFIED BY
Sanitized - Approved For Release : CIA-RDP78-05867A000100340013-8

CIA (PHOTO ACCESSION NO.) 148 Sanitized - Approved For Release - CIA-RDP78-05867A000100340013-8

AREA (ANS NO.) 4419M COUNTRY ITALY PROVINCE LAZIO 282 28 Dec 54

GEOGRAPHIC COORDINATES 41° 38' N 13° 19' E MAP REFERENCE AFS FROSINONE

TITLE LOW-COST HOUSING ERRECTED WITH HELP OF ERP AND PRIVATE FUNDS.

DATE OF PICTURE 1954 SOURCE OF PICTURE 25X1A

CLASSIFICATION ow CAPTIONED BY [Signature] VERIFIED BY

Sanitized - Approved For Release : CIA-RDP78-05867A000100340013-8

Sanitized - Approved For Release - CIA-RDP78-05867A000100340013-8

CIA (PHOTO ACCESSION NO.) 14825		LOT NO.	
AREA (AMS NO.) 3519 M		COUNTRY ITALY	PROVINCE BASILICATA
GEOGRAPHIC COORDINATES 40° 38' N 15° 48' E		MAP REFERENCE NIS	PLACE POTENZA
TITLE NEW CONSTRUCTION. LOW-COST HOUSING FOR WHITE COLLAR AND LOW INCOME WORKERS.			
DATE OF PICTURE 1954	SOURCE OF PICTURE 25X1A		
CLASSIFICATION OWO			
CAPTIONED BY [Signature]		VERIFIED BY	

Sanitized - Approved For Release : CIA-RDP78-05867A000100340013-8

CAPTION REPORT

CIA (PHOTO ACCESSION NO.)		LOT NO.	
14825		3282	
Sanitized - Approved For Release - CIA-RDP78-05867A000100340013-8			
AREA (GRID NO.)	COUNTRY	PROVINCE	PLACE
4519M	ITALY	CALABRIA	VERZINO
GEOGRAPHIC COORDINATES		MAP REFERENCE	
39°19'N 16°53'E		NIS	
TITLE			
MAIN FOUNTAIN IN VILLAGE SQUARE FED BY			
LESE AQUEDUCT.			
DATE OF PICTURE		SOURCE OF PICTURE	
1954		25X1A	
CLASSIFICATION			
OUC			
CAPTIONED BY		VERIFIED BY	
Sanitized - Approved For Release		CIA-RDP78-05867A000100340013-8	
FORM NO. 185 REPLACES FORM 60-53 WHICH MAY BE USED			
CAPTION REPORT			
16-70936-1 U. S. GOVERNMENT PRINTING OFFICE			

CIA (PHOTO ACCESSION NO.) **148837** LOT NO. **5282** Sanitized - Approved For Release : CIA-RDP78-05867A000100340013-8

AREA (AMS NO.) **4519 M** COUNTRY **ITALY** PROVINCE **CALABRIA** PLACE **VERZINO**

GEOGRAPHIC COORDINATES **39°19'N 16°53'E** MAP REFERENCE **NIS**

TITLE
NEW FOUNTAIN NEAR VILLAGE GATES FED BY THE LESE AQUEDUCT.

DATE OF PICTURE **1954** SOURCE OF PHOTO **25X1A**

CLASSIFICATION **OWO**
CAPTIONED BY **[Signature]** VERIFIED BY

FORM NO. 185 REPLACES FORM 83-51 WHICH MAY BE USED
Sanitized - Approved For Release : CIA-RDP78-05867A000100340013-8

CAPTION REPORT

CIA (PHOTO ACCESSION NO.) **148258** Sanitized - Approved For Release - CIA-RDP78-05867A000100340013-8

LOT NO. **5282** 28 Dec 54

AREA (AMS NO.) **4519M** COUNTRY **ITALY** PROVINCE **CALABRIA** PLACE **VERZINO**

GEOGRAPHIC COORDINATES **39° 19' N 16° 53' E** MAP REFERENCE **NIS**

TITLE

VILLAGE FROM MAIN SQUARE.

DATE OF PICTURE **1954** SOURCE OF PICTURE **25X1A**

CLASSIFICATION

CAPTIONED BY **suw** VERIFIED BY

Sanitized - Approved For Release : CIA-RDP78-05867A000100340013-8

CIA (PHOTO ACCESSION NO.)		LOT NO.	
148077		53282	
Sanitized - Approved For Release : CIA-RDP78-05867A000100340013-8			
AREA (AMS NO.)	COUNTRY	PROVINCE	PLACE
4519M	ITALY	CALABRIA	VERZINO
GEOGRAPHIC COORDINATES		MAP REFERENCE	
39°19'N 16°53'E		NIS	
TITLE			
DATE OF PICTURE	SOURCE OF PICTURE		
1954	25X1A		
CLASSIFICATION			
Ouo			
CAPTIONED BY		VERIFIED BY	
m. aff			
Sanitized - Approved For Release : CIA-RDP78-05867A000100340013-8			
FORM NO. 185	REPLACES FORM 64-53 WHICH MAY BE USED		
CAPTION REPORT			

CIA (PHOTO ACCESSION NO.)

LOT NO.

Sanitized - Approved For Release : CIA-RDP78-05867A000100340013-8

AREA (AMS NO.)

4519 M

COUNTRY

ITALY

PROVINCE

CALABRIA

PLACE

SAN GIOVANNI IN FIORE

GEOGRAPHIC COORDINATES

39°15'N 16°43'E

MAP REFERENCE

NIS

(NR)

TITLE

BRIDGE ON HIGHWAY TO VERZINO.

DATE OF PICTURE

1954

SOURCE OF PICTURE

25X1A

CLASSIFICATION

OWO

CAPTIONED BY

Sanitized - Approved For Release : CIA-RDP78-05867A000100340013-8

VERIFIED BY

FORM NO. 1 SEP 54

185

REPLACES FORM 64-53 WHICH MAY BE USED

CAPTION REPORT

CTA (PHOTO ACCESSION NO.)		LOT NO.	
14519M		25X1A	
Sanitized - Approved For Release : CIA-RDP78-05867A000100340013-8			
AREA (ANS NO.)	COUNTRY	PROVINCE	PLACE
4519M	ITALY	CALABRIA	SAN GIOVANNI IN FIORE
GEOGRAPHIC COORDINATES		MAP REFERENCE	
39° 15' N 16° 43' E		@file	
TITLE			
WOODCUTTERS AT VILLAGE FOUNTAIN			
DATE OF PICTURE		SOURCE OF PICTURE	
1954		25X1A	
CLASSIFICATION			
CAPTIONED BY		VERIFIED BY	
owd			
Sanitized - Approved For Release : CIA-RDP78-05867A000100340013-8			

CIA (PHOTO ACCESSION NO.)		LOT NO.	
Sanitized - Approved For Release : CIA-RDP78-05867A000100340013-8			
AREA (AMS NO.)	COUNTRY	PROVINCE	PLACE
4519M	ITALY	CALABRIA	SAN GIOVANNI IN FIORE
GEOGRAPHIC COORDINATES		MAP REFERENCE	
39°15' N 16°43' E		@file	
TITLE			
WOODCUTTERS AT VILLAGE FOUNTAIN			
DATE OF PICTURE		SOURCE OF PICTURE	
1954		25X1A	
CLASSIFICATION			
CAPTIONED BY		VERIFIED BY	
Duo			
Sanitized - Approved For Release : CIA-RDP78-05867A000100340013-8			
CAPTION REPORT			

CIA (PHOTO ACCESSION NO.)

LOT NO.

1482 Sanitized - Approved For Release - CIA-RDP78-05867A000100340013-8

AREA (AMS NO.)

4519M

COUNTRY

ITALY CALABRIA

PROVINCE

PLACE

SAN GIOVANNI in FIORE

GEOGRAPHIC COORDINATES

39°15'N 16°43'E

MAP REFERENCE

l file

TITLE

REFORESTATION IN SILA WOODS.

DATE OF PICTURE

1954

SOURCE OF PHOTO

25X1A

CLASSIFICATION

OWO

CAPTIONED BY

Sanitized

VERIFIED BY

Sanitized - Approved For Release : CIA-RDP78-05867A000100340013-8

FORM NO. 185

REPLACES FORM 60-53 WHICH MAY BE USED

CAPTION REPORT

Sanitized - Approved For Release - CIA-RDP78-05867A000100340013-8

CIA (PHOTO ACCESSION NO.)

LOT NO.

AREA (AMS NO.)

4519M

COUNTRY

ITALY

PROVINCE

CALABRIA

PLACE

SAN GIOVANNI IN FIORE

GEOGRAPHIC COORDINATES

39°15' N 16°43' E

MAP REFERENCE

C file

(NR)

TITLE

SILVA WOODS.

DATE OF PICTURE

1954

SOURCE OF PICTURE

25X1A

CLASSIFICATION

OWO

CAPTIONED BY

Sanitized - Approved For Release : CIA-RDP78-05867A000100340013-8

VERIFIED BY

FORM NO. 185
1 SEP 54

REPLACES FORM 60-51
WHICH MAY BE USED

CAPTION REPORT

CIA (PHOTO ACCESSION NO.) **148065** LOT NO. **28** Sanitized - Approved For Release : CIA-RDP78-05867A000100340013-8

AREA (AMS NO.) **4519 M** COUNTRY **ITALY** PROVINCE **CALABRIA** PLACE **SAN GIOVANNI IN FIORE**

GEOGRAPHIC COORDINATES **39° 15' N 16° 43' E** MAP REFERENCE **NIS** (NR)

TITLE

HOUSING FOR LABORERS, SILA REFORESTATION PROJECT.

DATE OF PICTURE **1954** SOURCE OF PICTURE **25X1A**

CLASSIFICATION **OWO** CAPTIONED BY **[Signature]** VERIFIED BY

Sanitized - Approved For Release : CIA-RDP78-05867A000100340013-8

CIA (GROUP ACCESSION NO.) 148255 LOT NO. Sanitized - Approved For Release : CIA-RDP78-05867A000100340013-8

AREA (AMS NO.) 4519M COUNTRY Italy PROVINCE CALABRIA PLACE SANTA SEVERINA

GEOGRAPHIC COORDINATES 39°09'N 16°56'E MAP REFERENCE NIS

TITLE

DATE OF PICTURE 1954 SOURCE 25X1A

CLASSIFICATION OWO CAPTIONED BY M.A.P. VERIFIED BY

Sanitized - Approved For Release : CIA-RDP78-05867A000100340013-8

CIA (PHOTO ACCESSION NO.) 148267 Lot No. 282
Sanitized - Approved For Release : CIA-RDP78-05867A000100340013-8

AREA (AMS NO.) 4519 M COUNTRY ITALY PROVINCE CALABRIA PLACE SANTA SEVERINA
GEOGRAPHIC COORDINATES 39° 09' N 16° 56' E MAP REFERENCE NIS

TITLE FARMING COMMUNITY FROM HIGHWAY #107.

DATE OF PICTURE 1954 SOURCE OF PHOTO 25X1A

CLASSIFICATION OWO
CAPTIONED BY [Signature] VERIFIED BY [Signature]

Sanitized - Approved For Release : CIA-RDP78-05867A000100340013-8

CIA (PHOTO ACCESSION NO.)		LOT NO.	
148288		25X1A	
Sanitized - Approved For Release : CIA-RDP78-05867A000100340013-8			
AREA (AES NO.)	COUNTRY	PROVINCE	PLACE
359M	ITALY	BASILICATA	GROTTOLE
GEOGRAPHIC COORDINATES		MAP REFERENCE	
40° 36' N 16° 23' E		NIS	
TITLE			
[STREET SCENE]			
DATE OF PICTURE		SOURCE OF PICTURE	
1954		[REDACTED]	
CLASSIFICATION			
ow			
CAPTIONED BY		VERIFIED BY	
[Signature]		[Signature]	
Sanitized - Approved For Release : CIA-RDP78-05867A000100340013-8			
CAPTION REPORT			

CIA (PHOTO ACCESSION NO.)		LOT NO.	
14800		28	
Sanitized - Approved For Release : CIA-RDP78-05867A000100340013-8			
AREA (AMS NO.)	COUNTRY	PROVINCE	PLACE
3519M	ITALY	BASILICATA	POTENZA
GEOGRAPHIC COORDINATES		MAP REFERENCE	
40° 38' N 15° 48' E		NIS	
TITLE			
FARMERS.			
DATE OF PICTURE	SOURCE OF PICTURE		
1954	25X1A		
CLASSIFICATION			
CAPTIONED BY		VERIFIED BY	
owd		D	
Sanitized - Approved For Release : CIA-RDP78-05867A000100340013-8			

GIA (PHOTO ACCEPTANCE ONLY)		1 OF NO.		DATE	
Sanitized - Approved For Release : CIA-RDP78-05867A000100340013-8					
AREA (AMS NO.)	COUNTRY	PROVINCE	PLACE	28 Dec 54	
4419 M	ITALY	LAZIO	CASSINO		
GEOGRAPHIC COORDINATES		MAP REFERENCE			
41° 28' N 13° 49' E		C file			
TITLE					
POSTWAR RECONSTRUCTION.					
DATE OF PICTURE		SOURCE OF PICTURE			
1954		25X1A			
CLASSIFICATION					
CAPTIONED BY			VERIFIED BY		
OUD			MAD		
Sanitized - Approved For Release : CIA-RDP78-05867A000100340013-8					
FORM NO. 185 REPLACES FORM 60-53 WHICH MAY BE USED					
CAPTION REPORT					
16-70630-1 U.S. GOVERNMENT PRINTING OFFICE					

CIA (PHOTO ACCESSION NO.) 148271 LOT NO. 3-5282 28 Dec 54 0 57
Sanitized - Approved For Release - CIA-RDP78-05867A000100340013-8

AREA (AMS NO.) 4419 M COUNTRY ITALY PROVINCE CAMPANIA PLACE CASSINO
GEOGRAPHIC COORDINATES 41°28'N 13°49'E MAP REFERENCE C file

TITLE
WAR DAMAGE.

DATE OF PICTURE 1954 SOURCE OF PICTURE 25X1A

CLASSIFICATION
CAPTIONED BY OWW VERIFIED BY

Sanitized - Approved For Release : CIA-RDP78-05867A000100340013-8

CIA (PHOTO ACCESSION NO.)

LOT NO.

148070 Sanitized - Approved For Release : CIA-RDP78-05867A000100340013-8

AREA (AMS NO.)

6M

COUNTRY

FRANCE

PROVINCE

PLACE

GEOGRAPHIC COORDINATES

MAP REFERENCE

C

TITLE

RADIO
MINIATURE TRANSMITTER INSIDE KING SIZE
PLASTIC CIGARETTE PACK HOLDER. WEIGHT 180 GRAMS;
POWER 0.15 WATTS; EQUIPPED WITH CUT OFF
FOR THE FEEDING ELEMENT AND POWER WORKS
ON 72 MEGACYCLES BAND.

DATE OF PICTURE

1954

SOURCE OF PICTURE

25X1A

CLASSIFICATION

SUSCO

CAPTIONED BY

VERIFIED BY

Sanitized - Approved For Release : CIA-RDP78-05867A000100340013-8

FORM NO. 185
1 SEP 54

REPLACES FORM 60-33
WHICH MAY BE USED

CAPTION REPORT

Sanitized - Approved For Release : CIA-RDP78-05867A000100340013-8

CIA (PHOTO ACCESSION NO.)		LOT NO.	
6M		29 Dec 54	
AREA (AMS NO.)	COUNTRY	PROVINCE	PLACE
	FRANCE		
GEOGRAPHIC COORDINATES		MAP REFERENCE	
TITLE			
DIRECTING SMALL BOAT WITH MINIATURE RADIO TRANSMITTER. SEE CIA 148272			
DATE OF PICTURE		SOURCE	
1954		25X1A	
CLASSIFICATION			
SUSCO			
CAPTIONED BY		VERIFIED BY	
Sanitized - Approved For Release		CIA-RDP78-05867A000100340013-8	

CIA (PHOTO ACCESSION NO.)		LOT NO.	
15887		814	
Sanitized - Approved For Release : CIA-RDP78-05867A000100340013-8			
AREA (AMS NO.)	COUNTRY	PROVINCE	PLACE
37N/USSR/N. EUROPEAN RSFSR	GORKIY OBLAST		GORKIY
GEOGRAPHIC COORDINATES		MAP REFERENCE	
56:20N 44:00E		C-FILE	
TITLE			
MOLOTOV AUTO PLANT. WORKERS ATTENDING AIR-DEFENSE DRILLS.			
DATE OF PICTURE		SOURCE OF PICTURE	
JUNE, 1941		25X1A	
CLASSIFICATION			
CONF-			
CAPTIONED BY		VERIFIED BY	
Sanitized - Approved For Release : CIA-RDP78-05867A000100340013-8			

CIA (PHOTO ACCESSION NO.) 57837E LOT NO. 3283A
Sanitized - Approved For Release : CIA-RDP78-05867A000100340013-8

AREA (AMS NO.) 37N COUNTRY USSR PROVINCE N. EUROPEAN RSFSR PLACE IVANOVO OBLAST
GEOGRAPHIC COORDINATES 57:00N 40:59E MAP REFERENCE IVANOVO

TITLE MEMBERS OF RIFLE CLUB. TEXTILE FACTORY
IN BG.

DATE OF PICTURE BEFORE 1945 SOURCE OF PICTURE 25X1A
CLASSIFICATION CONF.

CAPTIONED BY [Signature] VERIFIED BY [Signature]
Sanitized - Approved For Release : CIA-RDP78-05867A000100340013-8

CIA (PHOTO ACCESSION NO.)		LOT NO.	
5400766 - Approved For Release		CIA-RDP78-05867A000100340013-8	
AREA (AMS NO.)	COUNTRY	PROVINCE	PLACE
47N/USSR/M	EUROPEAN RSFSR	KUYBYSHEV	ORANT/KUYBYSHEV
GEOGRAPHIC COORDINATES		MAP REFERENCE	
53:12N 50:09E		C-FILE	
TITLE			
CARBURTOR PLANT. FIXTURE FOR CENTERLESS GRINDING OF DRILLS.			
DATE OF PICTURE		SOURCE OF PICTURE	
Nov., 1938		25X1A	
CLASSIFICATION			
CONF.			
CAPTIONED BY		VERIFIED BY	
Sanitized		Approved For Release	
FORM NO. 185 1 SEP 54			
REPLACES FORM 65-33 WHICH MAY BE USED			
CAPTION REPORT			
16-70030-1 U. S. GOVERNMENT PRINTING OFFICE			

CIA (PHOTO ACCESSION NO.) **1 Sanitized - Approved For Release : CIA-RDP78-05867A000100340013-8** LOT NO. **3283A** **29 DEC. 1954**

AREA (AMS NO.) **47N/USSR/M** COUNTRY **EUROPEAN RSFSR** PROVINCE **KUYBYSHEV OBLAST** PLACE **KUYBYSHEV**

GEOGRAPHIC COORDINATES **53:12 N 50:09 E** MAP REFERENCE **C-FILE**

TITLE **HYDROELECTRIC POWER PROJECT. CONSTRUCTION OF SPILLWAY.**

DATE OF PICTURE **Oct, 1954** SOURCE OF PICTURE **25X1A**

CLASSIFICATION **CONF.**

CAPTIONED BY **[Signature]** VERIFIED BY **[Signature]**

CIA (PHOTO ACCESSION NO.)		LOT NO.	
168278		3	
Sanitized & Approved For Release : CIA-RDP78-05867A000100340013-8			
AREA (AMS NO.)	COUNTRY	PROVINCE	PLACE
27N/	EUROPEAN RSFSR/	Moscow	OBLAST/KOSTINO
GEOGRAPHIC COORDINATES		MAP REFERENCE	
56:18 N 37:42 E		C-FILE	
TITLE			
HOTEL			
DATE OF PICTURE		SOURCE OF PICTURE	
—		25X1A	
CLASSIFICATION			
CONF.			
CAPTIONED BY		VERIFIED BY	
She			
Sanitized & Approved For Release : CIA-RDP78-05867A000100340013-8			

CIA (PHOTO ACCESSION NO.)		LOT NO.	
Sanitized - Approved For Release - CIA-RDP78-05867A000100340013-8		Q-3283A 27 DEC. 1954	
AREA (AMS INC)	COUNTRY	PROVINCE	PLACE
27N/USSR/N. EUROPEAN RSFSR		MOSCOW	OBKASTI KOSTINO
GEOGRAPHIC COORDINATES		MAP REFERENCE	
56:18N 37:42E		C-FILE	
TITLE			
TWO-FAMILY COTTAGE.			
DATE OF PICTURE	SOURCE OF PIC		
	25X1A		
CLASSIFICATION			
CONF.			
CAPTIONED BY		VERIFIED BY	
Sanitized - Approved For Release : CIA-RDP78-05867A000100340013-8			

CTA (PHOTO ACCESSION NO.)		LOT NO.	
Sanitized - Approved For Release : CIA-RDP78-05867A000100340013-8		3283A	
AREA (AMS NO.)	COUNTRY	PROVINCE	PLACE
27N/USSR/N.E.	EUROPEAN RFSR/MOSCOW	OBLAST/KOSTINO	29 DEC. 1954
GEOGRAPHIC COORDINATES		MAP REFERENCE	
56:18N 37:42E		C-FILE	
TITLE			
TWO-FAMILY COTTAGE.			
DATE OF PICTURE	SOURCE OF PICTURE		
—	25X1A		
CLASSIFICATION			
CONF.			
CAPTIONED BY		VERIFIED BY	
Sno			
Sanitized - Approved For Release : CIA-RDP78-05867A000100340013-8			
FORM NO. 185	REPLACES FORM 60-13 WHICH MAY BE USED		
CAPTION REPORT			
10 71636 I U S GOVERNMENT PRINTING OFFICE			

CIA (PHOTO ACCESSION NO.) **Sanitized - Approved For Release - CIA-RDP78-05867A000100340013-8** LOT NO. **3283A** **29 DEC. 1954**

AREA (AMS NO.) **38N/USSR/S. EUROPEAN RSFSR** COUNTRY **ROSTOV OBLAST** PROVINCE **ROSTON-ON-DON** PLACE **ROSTON-ON-DON**
GEOGRAPHIC COORDINATES **47:15 39:53** MAP REFERENCE **C-FILE**

TITLE **MODEL OF A MAIN STREET.**

DATE OF PICTURE **1948** SOURCE OF PICTURE **25X1A**

CLASSIFICATION **CONF.**

CAPTIONED BY **Sanitized** VERIFIED BY **Sanitized**

CIA (PHOTO ACCESSION NO.)		LOT NO.	
Sanitized - Approved For Release - CIA-RDP78-05867A000100340013-8		0-308312	
AREA (AMS NO.)	COUNTRY	PROVINCE	PLACE
4N	USSR	UKRAINIAN SSR	KIEV
GEOGRAPHIC COORDINATES		MAP REFERENCE	
50227N 30:32 E		C-FILE	
TITLE			
MODEL OF KRESHCHATIK STREET.			
DATE OF PICTURE		SOURCE OF PICTURE	
FEB, 1948		25X1A	
CLASSIFICATION			
CONF.			
CAPTIONED BY		VERIFIED BY	
Sanitized - Approved For Release - CIA-RDP78-05867A000100340013-8			