

Approved for Release 1999/09/20 : CIA-RDP78-05867A000100350040-7


PHOTO ACCESSION NO. 154981
AREA TAMS NO. 280 M
COUNTRY YUGOSLAVIA
PROVINCE HRVATSKA
PLACE RIJEKA

GEOGRAPHIC COORDINATES 45° 21' N 14° 24' E
MAP REFERENCE C file

TITLE
BELFRY (4) OF CHURCH IN CEMETERY, TERMINATION
OF WIRE ANTENNA FROM TOWER ON
ARMY BARRACKS (SEE CIA)
LOOKING SOUTH.

SUMMER 25X1A
DATE OF PICTURE December 1954

CLASSIFICATION ~~Secret~~ / ~~As Form~~ / ~~Continued~~ / ~~entire~~
Approved for Release 1999/09/20 : CIA-RDP78-05867A000100350040-7

CIA PHOTO ACCESSION NO. 1 <i>152902</i>		LOT NO. <i>152902</i>	DATE <i>1999/09/20</i>
Approved For Release 1999/09/20 : CIA-RDP78-05867A000100350040-7			
AREA TAMS NO. <i>280 M</i>	COUNTRY <i>YUGOSLAVIA</i>	PROVINCE <i>HRVATSKA</i>	PLACE <i>RIJEKA</i>
GEOGRAPHIC COORDINATES <i>45°21' N 14°24' E</i>		MAP REFERENCE <i>@ file</i>	
TITLE <i>INFANTRY BARRACKS (5) FORMERLY A SANITORIUM.</i>			
SUMMER		25X1A	
DATE OF PICTURE <i>1954</i>	SOURCE 		
<i>(3) page 1</i>			
CLASSIFICATION <i>Secret / No For / Continued Control</i>			
CAPTIONED BY <i>WAS</i>		VERIFIED BY	
Approved For Release 1999/09/20 : CIA-RDP78-05867A000100350040-7			
FORM NO. 60-53 SEP 1948		CAPTION REPORT	

CIA PHOTO ACCESSION NO. 154903 LOT NO. DATE 11/20/57 3 1/2
Approved For Release 1999/09/20 : CIA-RDP78-05867A000400350040-7

AREA (AMS NO.) 280 M COUNTRY YUGOSLAVIA PROVINCE HRVATSKA PLACE RIJEKA

GEOGRAPHIC COORDINATES 45° 21' N 14° 24' E MAP REFERENCE @ file

TITLE EASTERN PART OF HARBOR,
HARBOR, LOOKING NORTH. ARMY BARRACKS (2)
SEE CIA (1); CHURCH BELFRY (4) SEE CIA (2)
LOOKING NORTH SHELTER ON WHARF (6) 41

25X1A
DATE OF PICTURE SUMMER 1954

CLASSIFICATION Secret/Noform/Continued control

CAPTIONED BY Approved For Release 1999/09/20 : CIA-RDP78-05867A000400350040-7
VERIFIED BY
FORM NO. 60-53 SEP 1948 CAPTION REPORT

CIA PHOTO ACCESSION NO. 154904		LOT NO.	DATE
Approved For Release 1999/09/20 : CIA-RDP78-05867A000100350040-7			
AREA (AMS NO.)	COUNTRY	PROVINCE	PLACE
280 M	YUGOSLAVIA	HRVATSKA	RIJEKA
GEOGRAPHIC COORDINATES		MAP REFERENCE	
45° 21' N 14° 24' E		no file	
TITLE			
EASTERN DOCK AREA PART OF PORT AREA.			
SHELTER (6) ON WHARF.			
25X1A			
DATE OF PICTURE	SOURCE		
Summer 1954	[REDACTED]		
(2) page 2.			
CLASSIFICATION			
Secret/No form/Continued control			
APPROVED BY		VERIFIED BY	
Approved For Release 1999/09/20 : CIA-RDP78-05867A000100350040-7			
FORM NO. 60-53 SEP 1948		CAPTION REPORT	

CIA PHOTO ACCESSION NO. 152985		LOT NO.		DATE	
Approved for Release 1999/09/20 : CIA-RDP78-05867A000100350040-7					
AREA (AMS NO.)	COUNTRY	PROVINCE	PLACE		
280 M	YUGOSLAVIA	HRVATSKA	RIVKA		
GEOGRAPHIC COORDINATES			MAP REFERENCE		
45°21' N 14°24' E			@ file		
TITLE					
EASTERN PART OF PORT AREA. SHELTER ON WHARF (6); "PARTIZANKA" (7) MOORED AT "1ST OF MAY" BICUPAN WHARF.					
25X1A					
DATE OF PICTURE		SOURCE			
Summer 1954		[REDACTED]			
CLASSIFICATION					
Secret / Inform / Continued control					
CAPTIONED BY			VERIFIED BY		
Approved for Release 1999/09/20 : CIA-RDP78-05867A000100350040-7					
FORM NO. 60-53 SEP 1948		CAPTION REPORT			

page 2

CIA PHOTO ACCESSION NO. 134900
Approved for Release 1999/09/20 : CIA-RDP78-05867A000100350040-7
LOT NO. 277
DATE 9/12

AREA (AMS NO.) 80M COUNTRY YUGOSLAVIA PROVINCE PLACE

GEOGRAPHIC COORDINATES MAP REFERENCE C

TITLE
MINESWEEPER M 101 TOWING ID 21 VESSEL
NEAR ISLAND OF BRITONI

DATE OF PICTURE August 19 54 SOURCE 25X1A [REDACTED]

Res black part
of sky and water
when captioning

CLASSIFICATION S / NOFORN / CONTINUED CONTROL
CAPTIONED BY [REDACTED] VERIFIED BY [REDACTED]

Approved For Release 1999/09/20 : CIA-RDP78-05867A000100350040-7

15"

Approved For Release 1999/09/20 : CIA-RDP78-05867A000100350040-7 C

AREA (AMS NO.) 154987 314 M	COUNTRY GERMANY / MECKLENBURG-VORPOMMERN	PROVINCE MECKLENBURG-VORPOMMERN	PLACE ROSTOCK
GEOGRAPHIC COORDINATES 54 05 N 12 08 E		MAP REFERENCE e file	
TITLE BAT FACILITIES.			
DATE OF PICTURE	SOURCE OF PICTURE GERMAN DEMOCRATIC REPUBLIC IN CONSTRUCTION, No. 5, 1954		
CLASSIFICATION			
Approved For Release 1999/09/20 : CIA-RDP78-05867A000100350040-7			

Approved For Release 1999/09/20 : CIA-RDP78-05867A000100350040-7		DATE	
AREA (AMS NO.)	COUNTRY	PROVINCE	PLACE
4 M	GERMANY		
GEOGRAPHIC COORDINATES		MAP REFERENCE	
TITLE			
LOCOMOTIVE REPAIR SHOP IN GDR			
DATE OF PICTURE		SOURCE OF PICTURE	
		GERMAN DEMOCRATIC REPUBLIC IN CONSTRUCTION	
CLASSIFICATION			
No. 5, 1954 [1911 upper right]			
CAPTIONED BY		VERIFIED BY	
Approved For Release 1999/09/20 : CIA-RDP78-05867A000100350040-7			

7/7

Approved For Release 1999/09/20 : CIA-RDP78-05867A000100350040-7

154989 6-3199A 4 Feb. 55

AREA (AMS NO.)	COUNTRY	PROVINCE	PLACE
4 M	GERMANY		
GEOGRAPHIC COORDINATES		MAP REFERENCE	
TITLE			
GDR RAILROAD CAR.			
DATE OF PICTURE	SOURCE OF PICTURE		
	GERMAN DEMOCRATIC REPUBLIC IN CONSTRUCTION, No. 5, 1954 [Pg. 11, upper left]		
CLASSIFICATION			
owd			
CAPTIONED BY		VERIFIED BY	
Approved For Release 1999/09/20 : CIA-RDP78-05867A000100350040-7		7/7	

Approved For Release 1999/09/20 : CIA-RDP78-05867A000100350040-7		DATE	1954
AREA (AMS NO.)	COUNTRY	PROVINCE	PLACE
154990 214 M	GERMANY	BRANDENBURG	SEDDIN
GEOGRAPHIC COORDINATES		MAP REFERENCE	
52 16 N 13 01 E		N15	
TITLE			
COALING MACHINE.			
DATE OF PICTURE		SOURCE OF PICTURE	
		GERMAN DEMOCRATIC REPUBLIC IN CONSTRUCTION	
		No. 5, 1954 [pg 11 lower right]	
CLASSIFICATION			
oww			
APPROVED BY		VERIFIED BY	
Approved For Release 1999/09/20 : CIA-RDP78-05867A000100350040-7		Approved For Release 1999/09/20 : CIA-RDP78-05867A000100350040-7	

Approved For Release 1999/09/20 : CIA-RDP78-05867A000100350040-7		DATE	1954
AREA (ANS NO.)	COUNTRY	PROVINCE	PLACE
114 114	GERMANY	BERLIN	BERLIN (NR)
GEOGRAPHIC COORDINATES		MAP REFERENCE	
59 31 N 13 24 E		c file	
TITLE			
WIDENING OPERATIONS UNDER WAY ON REICHBAHN, GDR.			
DATE OF PICTURE	SOURCE OF PICTURE		
	GERMAN DEMOCRATIC REPUBLIC IN CONSTRUCTION		
	No. 5, 1954 (Pg 12, lower right)		
CLASSIFICATION	VERIFIED BY		
	Approved For Release 1999/09/20 : CIA-RDP78-05867A000100350040-7		

Approved For Release 1999/09/20 : CIA-RDP78-05867A000100350040-7

152992 6-31/77A 7 Feb. 1955

AREA (AMS NO.) 114 M	COUNTRY GERMANY	PROVINCE BERLIN	PLACE BERLIN
-------------------------	--------------------	--------------------	-----------------

GEOGRAPHIC COORDINATES 52 31 N 13 24 E	MAP REFERENCE e file
---	-------------------------

TITLE

BERLIN - RUMMELSBURG MARSHALLING YARDS,
GDR

DATE OF PICTURE _____	SOURCE OF PICTURE GERMAN DEMOCRATIC REPUBLIC IN CONSTRUCTION, No. 5, 1954 [pg 12, upper left]
--------------------------	---

CLASSIFICATION

SECRET

Approved For Release 1999/09/20 : CIA-RDP78-05867A000100350040-7

Approved For Release 1999/09/20 : CIA-RDP78-05867A000100350040-7

154993

AREA (AMS NO.) 724M	COUNTRY GERMANY	PROVINCE SACHSEN	PLACE KAIPPEN
GEOGRAPHIC COORDINATES 50 54 N 14 12 E		MAP REFERENCE ZOSKE & MITTMEYER, Berlin No. 10	
TITLE [FRONTIER] CZECHOSLOVAK BORDER CONTROL POINT.			
DATE OF PICTURE	SOURCE OF PICTURE GERMAN DEMOCRATIC REPUBLIC IN CONSTRUCTION No. 5, 1954 [pg. 13, upper right]		
CLASSIFICATION DUO			

Approved For Release 1999/09/20 : CIA-RDP78-05867A000100350040-7

114

Approved For Release 1999/09/20 : CIA-RDP78-05867A000100350040-7

AREA (ANS NO.) 154994	COUNTRY GERMANY	PROVINCE THURINGEN	PLACE
GEOGRAPHIC COORDINATES		MAP REFERENCE	
TITLE			
GOODS TRAIN 7153 IN ERFURT RAILWAY DISTRICT.			
DATE OF PICTURE	SOURCE OF PICTURE		
	GERMAN DEMOCRATIC REPUBLIC IN CONSTRUCTION		
	No. 5, 1954 [pg 13 - upper]		
CLASSIFICATION			
Approved For Release 1999/09/20 : CIA-RDP78-05867A000100350040-7		VERIFIED BY	

v/h

Approved For Release 1999/09/20 : CIA-RDP78-05867A000100350040-7 ✓

154995 6-3197A

AREA (AMS NO.) 824M	COUNTRY GERMANY	PROVINCE THURINGEN	PLACE VIESELBACH
GEOGRAPHIC COORDINATES 51 00 N 11 09 E		MAP REFERENCE e file.	
TITLE RAILROAD STATION.			
DATE OF PICTURE	SOURCE OF PICTURE GERMAN DEMOCRATIC REPUBLIC IN CONSTRUCTION No. 5, 1954 pg 13, lower right		
CLASSIFICATION owd	VERIFIED BY		

Approved For Release 1999/09/20 : CIA-RDP78-05867A000100350040-7

FORM NO. 185 REPLACES FORM 84-52 WHICH MAY BE USED

CAPTION REPORT

16-70650-1 U. S. GOVERNMENT PRINTING OFFICE

10/27

Approved For Release 1999/09/20 : CIA-RDP78-05867A000100350040-7

154996 G-3177A 4 Feb. 1955

AREA (AMS NO.) 37 M	COUNTRY HUNGARY	PROVINCE	PLACE
GEOGRAPHIC COORDINATES		MAP REFERENCE	
TITLE RAILROAD 7 TRAIN USED ON PRAGUE - BERLIN (GDR) LINE.			
DATE OF PICTURE	SOURCE OF PICTURE German Democratic Republic in Construction No. 5, 1954 [Pg. 14, upper]		
CLASSIFICATION ovo			
CAPTIONED BY Approved For Release 1999/09/20 : CIA-RDP78-05867A000100350040-7			

SECRET

Approved For Release 1999/09/20 : CIA-RDP78-05867A000100350040-7

Approved For Release 1999/09/20 : CIA-RDP78-05867A000100350040-7

Approved For Release 1999/09/20 : CIA-RDP78-05867A000100350040-7			
154998		G-3179 A 4 Feb 1955	
AREA (AMS NO.)	COUNTRY	PROVINCE	PLACE
114 M	GERMANY	BERLIN	BERLIN
GEOGRAPHIC COORDINATES		MAP REFERENCE	
52 31 N 13 24 E		C file	
TITLE			
BERLIN LAMP WORKS, GDR. INFA-RED APPARATUS.			
DATE OF PICTURE		SOURCE OF PICTURE	
_____		German Democratic Republic in Construction No. 5 [page 16, lower right]	
CLASSIFICATION			
no			
CAPTIONED BY		VERIFIED BY	
Approved For Release 1999/09/20 : CIA-RDP78-05867A000100350040-7		Approved For Release 1999/09/20 : CIA-RDP78-05867A000100350040-7	

Approved For Release 1999/09/20 : CIA-RDP78-05867A000100350040-7

AREA (AMS NO.) 224M COUNTRY GERMANY PROVINCE THURINGEN PLACE SOMMERDA

GEOGRAPHIC COORDINATES 51 09 N 11 06 E MAP REFERENCE N15

TITLE

"RHEINMETALL-BORSIG" (OFFICE EQUIPMENT PLANT) INFA-RED APPARATUS.

DATE OF PICTURE SOURCE OF PICTURE German Democratic Republic in Construction, No. 5, 1954 (pg. 17, lower left)

CLASSIFICATION CWB

APPROVED FOR RELEASE 1999/09/20 : CIA-RDP78-05867A000100350040-7

CI (PHOTO ACCESSION NO.)		LOT NO.	DATE
Approved For Release 1999/09/20 : CIA-RDP78-05867A000100350040-7		155000	03/28/73
AREA (AMS NO.)	COUNTRY	PROVINCE	PLACE
214	GERMANY	BRANDENBURG	ORANIENBURG
GEOGRAPHIC COORDINATES		MAP REFERENCE	
52 45 N 13 14E		e file	
TITLE			
"GERAETEBAU" (BICYCLE PARTS PLANT).			
INFA-RED APPARATUS.			
DATE OF PICTURE		SOURCE OF PICTURE	
		Democratic German Republic in construction	
		No 5, 1954 [pg 18, upper left]	
CLASSIFICATION			
no			
CAPTIONED BY		VERIFIED BY	
Approved For Release 1999/09/20 : CIA-RDP78-05867A000100350040-7			

Approved For Release 1999/09/20 : CIA-RDP78-05867A000100350040-7

CIA (PHOTO ACCESSION NO.) 155001 DATE 6-31-77

AREA (AMS NO.) 724 M COUNTRY GERMANY PROVINCE SACHSEN PLACE MARKKLEEBERG

GEOGRAPHIC COORDINATES 51 17N 12 24E MAP REFERENCE c file

TITLE

BEEF HARVESTER DEMONSTRATED AT
GDR AGRICULTURAL EXHIBIT

DATE OF PICTURE SOURCE OF PICTURE German Democratic Republic in Construction
No. 5, 1954 Leg 18, center right

CLASSIFICATION CAPTIONED BY VERIFIED BY

Approved For Release 1999/09/20 : CIA-RDP78-05867A000100350040-7

CAPTION REPORT

Approved For Release 1999/09/20 : CIA-RDP78-05867A000100350040-7

153002
AREA (AMS NO.) 724 M COUNTRY GERMANY PROVINCE SACHSEN PLACE MARKKLEEBERG

GEOGRAPHIC COORDINATES 51 17N 12 24E MAP REFERENCE a file

TITLE

GDR AGRICULTURAL EXHIBITION GROUNDS

DATE OF PICTURE SOURCE OF PICTURE German Democratic Republic in Construction No. 5, 1954 [Fig 18, upper right]

CLASSIFICATION OUS

CAPTIONED BY VERIFIED BY Approved For Release 1999/09/20 : CIA-RDP78-05867A000100350040-7

CIA (PHOTO ACCESSION NO.)

Approved For Release 1999/09/20 : CIA-RDP78-05867A000100350040-7

AREA (AMS NO.)

724 M

COUNTRY

GERMANY

PROVINCE

SACHSEN

PLACE

MARKKLEEBERG

GEOGRAPHIC COORDINATES

51 17 N 12 24 E

MAP REFERENCE

TITLE

LABORATORY FOR SOIL RESEARCH AND SODDER AND SEED TESTS AT AGRICULTURAL EXHIBITION.

DATE OF PICTURE

German Democratic Republic in Construction No. 5, 1954 [pg 19, cover left]

CLASSIFICATION

no

CAPTIONED BY

Approved For Release 1999/09/20 : CIA-RDP78-05867A000100350040-7

CIA (PHOTO ACCESSION NO.)			
Approved For Release 1999/09/20 : CIA-RDP78-05867A000100350040-7			
AREA (AMS NO.)	COUNTRY	PROVINCE	PLACE
724 M	GERMANY	SACHSEN	MARKKLEEBERG
GEOGRAPHIC COORDINATES		MAP REFERENCE	
51 17 N 12 24 E		c file	
TITLE			
VETERINARY CLINIC AT GDR AGRICULTURAL EXHIBITION			
DATE OF PICTURE		SOURCE OF PICTURE	
		German Democratic Republic in Construction	
CLASSIFICATION			
No. 5, 1954 [pg 19, 2nd from bottom right]			
CAPTIONED BY		VERIFIED BY	
DVO			
Approved For Release 1999/09/20 : CIA-RDP78-05867A000100350040-7			

CIA (PHOTO ACCESSION NO.)

Approved For Release 1999/09/20 : CIA-RDP78-05867A000100350040-7

AREA (AMS NO.)

724 M

COUNTRY

GERMANY

PROVINCE

SACHSEN

PLACE

MARKKLEEBERG

GEOGRAPHIC COORDINATES

51 17 N 12 24 E

MAP REFERENCE

office

TITLE

GDR AGRICULTURAL EXHIBITION. [GROUNDS]
INDUSTRIAL SECTION

STATINTL

DATE OF PICTURE

SOURCE OF PICTURE

German Democratic Republic in Construction
NO 5, 1954, [pg 20, upper right]

CLASSIFICATION

NO

CAPTIONED BY

VERIFIED BY

Approved For Release 1999/09/20 : CIA-RDP78-05867A000100350040-7

CIA (PHOTO ACCESSION NO.)			
Approved For Release 1999/09/20 : CIA-RDP78-05867A000100350040-7			
AREA (AMS NO.)	COUNTRY	PROVINCE	PLACE
724M	GERMANY	SACHSEN	MARKKLEEBERG
GEOGRAPHIC COORDINATES		MAP REFERENCE	
51 17 N 12 24 E		c file	
TITLE			
GDR AGRICULTURAL EXHIBITION. SUGAR-BEET CUTTER.			
DATE OF PICTURE		SOURCE OF PICTURE	
		German Democratic Republic in Construction	
CLASSIFICATION		No 5, 1954 [pg 21, lower left]	
CAPTIONED BY		VERIFIED BY	
ono			
Approved For Release 1999/09/20 : CIA-RDP78-05867A000100350040-7			

CIA (PHOTO ACCESSION NO.)		LOT NO.	
Approved For Release 1999/09/20 : CIA-RDP78-05867A000100350040-7		10114	
AREA (AMS NO.)	COUNTRY	PROVINCE	PLACE
214M	GERMANY	BRANDENBURG	TRATTENDORF
GEOGRAPHIC COORDINATES		MAP REFERENCE	
51 27 N 14 22 E		(MAP: ZONE MOTTMEYER, Berlin No. 18)	
TITLE			
POWER STATION			
DATE OF PICTURE		SOURCE OF PICTURE	
		German Democratic Republic in Construction	
CLASSIFICATION		No. 5, 1954 [pg 22, upper]	
CAPTIONED BY		VERIFIED BY	
DRO			
Approved For Release 1999/09/20 : CIA-RDP78-05867A000100350040-7			

CIA PHOTO ACCESSION NO. 1		LOT NO.	DATE
155808		39	150
Approved For Release 1999/09/20 : CIA RDP78-05867A000100350040-7			
AREA (TMS NO.)	COUNTRY	PROVINCE	PLACE
47N	USSR/N. EUROPEAN RSFSR	MOLOTOV OBLAST	MOLOTOV (M)
GEOGRAPHIC COORDINATES		MAP REFERENCE	
58 00 N 56 15 E		C-FILE	
TITLE			
KAMA HYDROELECTRIC POWER PROJECT.			
Cancelled See 160838			
DATE OF PICTURE		SOURCE OF PICTURE	
-		SOVIET UNION, No. 11 (57), Nov. 1954	
CLASSIFICATION			
[P. 5]			
CAPTIONED BY		VERIFIED BY	
DUO		m	
Approved For Release 1999/09/20 : CIA RDP78-05867A000100350040-7			
SEP 1948 60-53			
CAPTION REPORT			

CIA PHOTO ACCESSION NO. 155009		LOT NO.	DATE
Approved For Release 1999/09/20 : CIA-RDP78-05867A000100350040-7			
COUNTRY	PROVINCE	PLACE	
USSR	W. EUROPEAN RSFR	GORKIY OBLAST / SORMOVO	
GEOGRAPHIC COORDINATES		MAP REFERENCE	
56 20 N 43 50 E			
TITLE		C-FILE	
CRANESHIP MADE BY KRASNOYE [RED] SORMOVO PLANT.			
DATE OF PICTURE		SOURCE OF PICTURE	
—		SOVIET UNION, No. 11 (57), Nov. 1954	
CLASSIFICATION		[P. 6 + 7, BOTTOM]	
OUO			
CAPTIONED BY		VERIFIED BY	
BY		RM	
Approved For Release 1999/09/20 : CIA-RDP78-05867A000100350040-7			
SEP 1988			
CAPTION REPORT			

CIA (PHOTO ACCESSION NO.) 155010		LOT NO.	DATE
Approved For Release 1999/09/20 : CIA-RDP78-05867A000100350040-7			
GEOGRAPHIC COORDINATES 37N - USSR/N. EUROPEAN RSFSR		PROVINCE GORKIY OBLAST	PLACE SORMOVO
56 20 N 43 50 E		MAP REFERENCE @ - FILE	
TITLE KRASNOYE SORMOVO PLANT. TOOL AND STAMPING SHOP.			
DATE OF PICTURE -		SOURCE OF PICTURE SOVIET UNION, No. 11(57), Nov. 1954	
CLASSIFICATION OUO		[P. 8, LOWER LEFT RIGHT]	
CAPTIONED BY [Signature]		VERIFIED BY [Signature]	
Approved For Release 1999/09/20 : CIA-RDP78-05867A000100350040-7			
SEP 1954 CAPTION REPORT			

CIA (PHOTO ACCESSION NO.)	LOT NO.	DATE
155011		
Approved For Release 1999/09/20 : CIA-RDP78-05867A000100350040-7		
37N	USSR/N. EUROPEAN RSFSR/GORKLY OBLAST/SORMOVO	1092
GEOGRAPHIC COORDINATES	PROVINCE	PLACE
56 20 N 43 50 E		
TITLE	MAP REFERENCE	
APARTMENT HOUSES FOR WORKERS OF	C-FILE	
KRASNOYE SORMOVO PLANT.		
DATE OF PICTURE	SOURCE OF PICTURE	
-	SOVIET UNION, No. 11 (57), Nov. 1954	
CLASSIFICATION	[P. 9, TOP]	
000		
CAPTIONED BY	VERIFIED BY	
Approved For Release 1999/09/20 : CIA-RDP78-05867A000100350040-7		
SEP 1985		
CAPTION REPORT		

CIA PHOTO ACCESSION NO. 155012		LOT NO.	DATE
Approved For Release 1999/09/20 : CIA-RDP78-05867A000100350040-7			11 MAR 55 1029
COUNTRY	PROVINCE	PLACE	
27N USSR/N. EUROPEAN RSFSR	MOSCOW OBLAST	MOSCOW	
GEOGRAPHIC COORDINATES		MAP REFERENCE	
55 45 N 37 35 E		@ - FILE	
TITLE			
USSR AGRICULTURAL EXHIBITION. HORSE			
PARADE AT HIPPODROME.			
DATE OF PICTURE		SOURCE OF PICTURE	
—		SOVIET UNION, No. 11 (57), Nov. 1954	
CLASSIFICATION		[P. 10, BOTTOM]	
OUO			
CAPTIONED BY		VERIFIED BY	
AP		AP	
Approved For Release 1999/09/20 : CIA-RDP78-05867A000100350040-7		Approved For Release 1999/09/20 : CIA-RDP78-05867A000100350040-7	
SEP 1948 80-55			

CAPTION REPORT

CIA PHOTO ACCESSION NO.:

155013

LOT NO.

DATE

Approved For Release 1999/09/20 : CIA-RDP78-05867A000100350040-7

COUNTRY

PROVINCE

PLACE

27N USSR/N. EUROPEAN RSFSR/Moscow Oblast / Moscow

GEOGRAPHIC COORDINATES
55 45 N 37 35 E

MAP REFERENCE

TITLE
C-FILE

USSR AGRICULTURAL EXHIBITION. "T-60" LOG
TRANSPORTER AT FORESTRY ECONOMY PAVILION.
HAS CARRYING CAPACITY OF 5 TONS.

DATE OF PICTURE

SOURCE OF PICTURE

SOVIET UNION, No. 11 (57), Nov. 1954
[P. 11, BOTTOM RIGHT]

CLASSIFICATION

000

CAPTIONED BY

VERIFIED BY

Approved For Release 1999/09/20 : CIA-RDP78-05867A000100350040-7

FOI
SEP 19 20 53

CAPTION REPORT

CIA PHOTO ACCESSION NO. 155014		LOT NO.	DATE 11 MAR 55
Approved For Release 1999/09/20 : CIA-RDP78-05867A000100350040-7			
AREA (AMS NO.) 18N	COUNTRY USSR/S. EUROPEAN RSFSR	PROVINCE KRASNODAR KRAY	MAP REFERENCE
GEOGRAPHIC COORDINATES			
TITLE MAIZE HARVESTER AT LENIN COLLECTIVE FARM, KURGANNAYA DISTRICT.			
DATE OF PICTURE		SOURCE OF PICTURE SOVIET UNION, No. 11 (57), Nov. 1954 [P. 14, TOP LEFT]	
CLASSIFICATION 000		VERIFIED BY M.	
Approved For Release 1999/09/20 : CIA-RDP78-05867A000100350040-7			
FORM NO. 60-53 SEP 1948		CAPTION REPORT	

CIA PHOTO ACCESSION NO. 155815		LOT NO.	DATE
Approved For Release 1999/09/20 : CIA-RDP78-05867A000100350040-7			
AREA FANS NO. 1	COUNTRY	PROVINCE	PLACE
18N	USSR/S. EUROPEAN REFSR	KRASNODAR KRAY	
GEOGRAPHIC COORDINATES		MAP REFERENCE	
TITLE			
SECOND HYDROELECTRIC POWER PLANT AT			
LENIN COLLECTIVE FARM, KURGANNAYA			
DISTRICT.			
DATE OF PICTURE		SOURCE OF PICTURE	
—		SOVIET UNION, No. 11 (57), Nov. 1954	
		[P. 14, TOP RIGHT]	
CLASSIFICATION			
000			
CAPTIONED BY		VERIFIED BY	
		om	
Approved For Release 1999/09/20 : CIA-RDP78-05867A000100350040-7			
SEP 1948 CC-53			
CAPTION REPORT			

CIA PHOTO ACCESSION NO. 155016		LOT NO.	DATE
Approved For Release 1999/09/20 : CIA-RDP78-05867A000100350040-7			
AREA	COUNTRY	PROVINCE	PLACE
4N	USSR	UKRAINIAN SSR	
GEOGRAPHIC COORDINATES		MAP REFERENCE	
TITLE			
TRUNK CANAL OF SALGIR IRRIGATION SYSTEM NEAR SIMFEROPOL IN CRIMEAN OBLAST			
DATE OF PICTURE		SOURCE OF PICTURE	
		SOVIET UNION, No. 11 (57), Nov. 1954	
CLASSIFICATION			
OVO [P. 17, TOP LEFT]			
CAPTIONED BY		VERIFIED BY	
		am	
FORM 100-53 Approved For Release 1999/09/20 : CIA-RDP78-05867A000100350040-7			
SEP 1942 CAPTION REPORT			

CIA PHOTO ACCESSION NO. 155017		LOT NO.	DATE
Approved For Release 1999/09/20 : CIA-RDP78-05867A000100350040-7		57A	11 MAR 55
GEOGRAPHIC COORDINATES 4N	COUNTRY USSR	PROVINCE UKRAINIAN SSR	PLACE
TITLE		MAP REFERENCE	
ASSEMBLING 960-MM PIPES FOR SALGIR IRRIGATION SYSTEM NEAR SIMFEROPOL IN CRIMEAN OBLAST.			
DATE OF PICTURE	SOURCE OF PICTURE		
	SOVIET UNION, No. 11 (57), Nov. 1954 [P 17, TOP RIGHT]		
CLASSIFICATION OUO	VERIFIED BY		
CAPTIONED BY [Signature]	Approved For Release 1999/09/20 : CIA-RDP78-05867A000100350040-7		
FORM 100 SEP 1953	CAPTION REPORT		

CIA (PHOTO ACCESSION NO.) 155019	LOT NO. H-39A	DATE 11 MAR. 55
AREA Approved For Release 1999/09/20 : CIA-RDP78-05867A000100350040-7 17N USSR/N. EUROPEAN R5HSR/LENINGRAD UBLAST/LENINGRAD		
GEOGRAPHIC COORDINATES 59 55 N 30 15 E	MAP REFERENCE Q-FILE	
TITLE APARTMENT BUILDINGS UNDER CONSTRUCTION ON BLAGODATNY STREET. PART 1 OF 2-PART PANORAMA.		
DATE OF PICTURE —	SOURCE OF PICTURE SOVIET UNION, No. 11 (57), Nov. 1954 [P. 18, TOP]	
CLASSIFICATION OUO		
CAPTIONED BY [Signature]	VERIFIED BY [Signature]	
Approved For Release 1999/09/20 : CIA-RDP78-05867A000100350040-7		

CIA PHOTO ACCESSION NO. 155020	LOT NO. 11-38A	DATE 11 MAR 55
AREA (LANS NO.) 17N	COUNTRY USSR/N. EUROPEAN R/SFSR	PROVINCE LENINGRAD (BLAST/LENINGRAD)
GEOGRAPHIC COORDINATES 59 55 N 30 15 E	MAP REFERENCE Q - FILE	
TITLE APARTMENT BUILDINGS UNDER CONSTRUCTION ON BLAGODATNY STREET. PART 2 OF 2-PART PANORAMA.		
DATE OF PICTURE —	SOURCE OF PICTURE SOVIET UNION, No. 11 (57), Nov. 1954 (P. 19, TOP)	
CLASSIFICATION OUD		
CAPTIONED BY M	VERIFIED BY Om	
Approved For Release 1999/09/20 : CIA-RDP78-05867A000100350040-7		
FORM NO. 60-53 SEP 1948		
CAPTION REPORT		

CIA PHOTO ACCESSION NO.

155021

LOT NO.

DATE

Approved For Release 1999/09/20 : CIA-RDP78-05867A000100350040-7

4N

USSR

PROVINCE

UKRAINIAN SSR

PLACE

KIEV

93

GEOGRAPHIC COORDINATES

50 27 N 30 32 E

MAP REFERENCE

Q-FILE

TITLE

REINFORCED CONCRETE SECTIONS PLANT.

DATE OF PICTURE

SOURCE OF PICTURE

SOVIET UNION, No. 11 (57), Nov. 1954

[P. 18, BOTTOM]

CLASSIFICATION

OUO

CAPTIONED BY

(Signature)

VERIFIED BY

(Signature)

Approved For Release 1999/09/20 : CIA-RDP78-05867A000100350040-7

CAPTION REPORT

CIA PHOTO ACCESSION NO. 1		LOT NO.	DATE
Approved For Release 1999/09/20 : CIA-RDP78-05867A000100350040-7		H-39A	14 MAR. 55
AREA (AMS NO.)	COUNTRY	MAP REFERENCE	
17N	USSR/N. EUROPEAN RSFSR/LENINGRAD (BLAST/LENINGRAD)	O-FILE	
GEOGRAPHIC COORDINATES			
59 55 N 30 15 E			
TITLE			
BARRICADES CEMENT PLANT.			
DATE OF PICTURE		SOURCE OF PICTURE	
-		SOVIET UNION, No. 11(57), Nov. 1954 [P. 19, BOTTOM RIGHT]	
CLASSIFICATION			
OVS			
CAPTIONED BY		VERIFIED BY	
Approved For Release 1999/09/20 : CIA-RDP78-05867A000100350040-7		m-	
FORM NO. 60-53 SEP 1948			
CAPTION REPORT			

CIA Approved For Release 1999/09/20 : CIA-RDP78-05867A000100350040-7 155024		DATE 10/1/54
AREA (AMS NO.) 3N	COUNTRY U.S.S.R.	PROVINCE KAZAKH SSR
GEOGRAPHIC COORDINATES 43 12 N 76 57 E		PLACE ALMA ATA
MAP REFERENCE @-FILE		
TITLE 		
DATE OF PICTURE —	SOURCE OF PICTURE SOVIET UNION, No. 11 (57), Nov 1954 [P. 22, TOP LEFT]	
CLASSIFICATION OUC		
Approved For Release 1999/09/20 : CIA-RDP78-05867A000100350040-7		VERIFIED BY <i>[Signature]</i>
FORM NO. 53 SEP 1948		
CAPTION REPORT		

CIA PHOTO ACCESSION NO. 155025 LOT NO. 374 DATE 1999/09/20 : CIA-RDP78-05867A000100350040-7 73190

AREA (AMS NO.) 3N COUNTRY USSR PROVINCE KAZAKH SSR PLACE ALMA ATA

GEOGRAPHIC COORDINATES 43 12 N 76 57 E MAP REFERENCE @ - FILE

TITLE RAILROAD STATION SQUARE, LAYING FOUNDATION STONE FOR ABAI KUNANBAYEV MONUMENT.

DATE OF PICTURE — SOURCE OF PICTURE SOVIET UNION, No. 11 (57), Nov. 1954 [P. 22, BOTTOM]

CLASSIFICATION 000 CAPTIONED BY Approved For Release 1999/09/20 : CIA-RDP78-05867A000100350040-7 VERIFIED BY

CIA PHOTO ACCESSION NO. 1		LOT NO.	DATE
35020			
Approved For Release 1999/09/20 : CIA-RDP78-05867A000100350040-7			
AREA (AMS NO.)	COUNTRY	PROVINCE	PLACE
4N	USSR	UKRAINIAN SSR	ARTEK
GEOGRAPHIC COORDINATES		MAP REFERENCE	
44 34 N 34 18 E		@ - FILE	
TITLE			
BLACK SEA.			
DATE OF PICTURE		SOURCE OF PICTURE	
		SOVIET UNION, No. 11 (57), Nov. 1954	
		[P. 26, TOP]	
CLASSIFICATION			
OUD			
CAPTIONED BY		VERIFIED BY	
Approved For Release 1999/09/20 : CIA-RDP78-05867A000100350040-7		am	
FORM NO. 60-53 SEP 1948		CAPTION REPORT	

CIA PHOTO ACCESSION NO. 1 195027		LOT NO.	DATE
Approved For Release 1999/09/20 : CIA-RDP78-05867A000100350040-7			
AREA TAMS NO. 1 N	COUNTRY USSR	PROVINCE	PLACE
GEOGRAPHIC COORDINATES		MAP REFERENCE	
TITLE "ZIS-112 CAR AT START OF 500-KM. MOTOR RACE."			
DATE OF PICTURE —		SOURCE OF PICTURE SOVIET UNION, No. 11 (37), Nov. 1954 [P. 28, TOP]	
CLASSIFICATION OUO			
CAPTIONED BY		VERIFIED BY Sm.	
Approved For Release 1999/09/20 : CIA-RDP78-05867A000100350040-7			
FORM NO. SEP 1948 60-53		CAPTION REPORT	

CIA (PHOTO ACCESSION NO.)		LOT NO.		DATE	
Approved For Release 1999/09/20 : CIA-RDP78-05867A000100350040-7		35028		10/1/54	
AREA (AMS NO.)	COUNTRY	PROVINCE	PLACE		
N	USSR				
GEOGRAPHIC COORDINATES			MAP REFERENCE		
TITLE					
MOSKVICH CAR WITH SPORTS BODY. [COMPETING					
IN MOTOR RACE.]					
DATE OF PICTURE		SOURCE OF PICTURE			
—		SOVIET UNION, NOV. 1954			
		[P. 28, CENTER]			
CLASSIFICATION					
OUO					
CAPTIONED BY			VERIFIED BY		
Approved For Release 1999/09/20 : CIA-RDP78-05867A000100350040-7			PM		
FORM NO. 60-53		CAPTION REPORT			
SEP 1948					

CIA PHOTO ACCESSION NO. 1		LOT NO.	DATE
Approved For Release 1999/09/20 : CIA-RDP78-05867A000100350040-7			9/14/00
AREA (AMS NO.)	COUNTRY	PROVINCE	PLACE
37N	USSR/N. EUROPEAN RSFR	GORKIY OBLAST	GORKIY
GEOGRAPHIC COORDINATES		MAP REFERENCE	
56 20 N 44 00 E		Q - FILE	
TITLE		GORKIY	
RACING CAR MANUFACTURED AT		AUTO PLANT.	
DATE OF PICTURE		SOURCE OF PICTURE	
-		SOVIET UNION, No. 4, 57, Nov. 1954	
		(P. 28, BOTTOM)	
CLASSIFICATION			
000			
CAPTIONED BY		VERIFIED BY	
Approved For Release 1999/09/20 : CIA-RDP78-05867A000100350040-7		9m	
FORM NO. 60-53 SEP 1948		CAPTION REPORT	

CIA (PHOTO ACCESSION NO.)		LOT NO.	DATE
155038			
Approved For Release 1999/09/20 : CIA-RDP78-05867A000100250040-7			
AREA (AMS NO.)	COUNTRY	PROVINCE	PLACE
N	USSR		
GEOGRAPHIC COORDINATES		MAP REFERENCE	
TITLE			
POBEDA RACING CAR.			
DATE OF PICTURE		SOURCE OF PICTURE	
—		SOVIET UNION, No. 11 (57), Nov. 1954	
[P. 29, TOP LEFT]			
CLASSIFICATION			
000			
CAPTIONED BY		VERIFIED BY	
		PM	
Approved For Release 1999/09/20 : CIA-RDP78-05867A000100350040-7			
FORM NO. 1 SEP 1948 60-53			
CAPTION REPORT			

1014

CIA (PHOTO ACCESSION NO.)		LOT NO.		DATE
Approved For Release 1999/09/20 : CIA-RDP78-05867A000100350040-7				
AREA (ANS NO.)	COUNTRY	PROVINCE	PLACE	
N	USSR			
GEOGRAPHIC COORDINATES			MAP REFERENCE	
TITLE				
LOADED "GAZ-51" LORRY COMPETING IN 88-KM. CROSS-COUNTRY RACE.				
DATE OF PICTURE		SOURCE OF PICTURE		
-		SOVIET UNION, No. 157, Nov. 1954 IP. 29, BOTTOM		
CLASSIFICATION				
OUO				
CAPTIONED BY			VERIFIED BY	
Approved For Release 1999/09/20 : CIA-RDP78-05867A000100350040-7				
FORM NO. 60-53 SEP 1948				
CAPTION REPORT				

CIA PHOTO ACCESSION NO. 155033	LOT NO. 4-39A	DATE 14 MAR 55
Approved For Release 1999/09/20 : CIA-RDP78-05867A000100350040-7		
AREA 27N	USSR/N. EUROPEAN RSFR/MOSCOW OBLAST	
GEOGRAPHIC COORDINATES	MAP REFERENCE	
TITLE		
MOSCOW CANAL. GATES OPEN AUTOMATICALLY		
CENTRAL		
FROM CONTROL DESK. INDICATORS AT DESK SHOW		
POSITION OF GATES.		
DATE OF PICTURE	SOURCE OF PICTURE	
—	SOVIET UNION, No. 11 (57), Nov. 1954	
CLASSIFICATION	L. 32, BOTTOM,	
CAPTIONED BY	VERIFIED BY	
AD	gm	
Approved For Release 1999/09/20 : CIA-RDP78-05867A000100350040-7		
FORM 152a	CAPTION REPORT	

CIA PHOTO ACCESSION NO. 1		LOT NO.	DATE
Approved For Release 1999/09/20 : CIA-RDP78-05867A000100350040-7			114
AREA (LATS NO.)	COUNTRY	PROVINCE	PLACE
27N	USSR/N. EUROPEAN RSFSR	Moscow	PLAST
GEOGRAPHIC COORDINATES		MAP REFERENCE	
TITLE			
Moscow Canal. POSITION OF GATES SHOWN BY INDICATOR (INSET) AT CENTRAL CONTROL DESK WHICH PASSES VESSELS THROUGH LOCK AUTOMATICALLY.			
DATE OF PICTURE		SOURCE OF PICTURE	
—		SOVIET UNION, Nov. 1954 [P. 33, TOP LEFT]	
CLASSIFICATION			
000			
CAPTIONED BY		VERIFIED BY	
Approved For Release 1999/09/20 : CIA-RDP78-05867A000100350040-7		am	
FORM NO. 60-53 SEP 1948		CAPTION REPORT	

0157

CIA PHOTO ACCESSION NO. 133959		LOT NO.	DATE
Approved For Release 1999/09/20 : CIA-RDP78-05867A000100350040-7			
AREA (AMS NO.)	COUNTRY	PROVINCE	PLACE
27N	USSR/N. EUROPEAN RSFSR	Moscow Oblast	
GEOGRAPHIC COORDINATES		MAP REFERENCE	
TITLE			
MOSCOW CANAL. ELECTRICAL MACHINERY			
AUTOMATICALLY PASSES VESSELS THROUGH			
LOCK. INDICATOR (INSET) AT CENTRAL CONTROL			
DESK SHOWS THAT OPERATION IS ALMOST COMPLETE			
AND ANOTHER MAY BEGIN.			
DATE OF PICTURE		SOURCE OF PICTURE	
—		SOVIET UNION, No. 11 (57), Nov. 1954	
		[P. 33, TOP RIGHT]	
CLASSIFICATION			
600			
Approved For Release 1999/09/20 : CIA-RDP78-05867A000100350040-7		VERIFIED BY	
		[Signature]	
FORM NO. 60-53 SEP 1948		CAPTION REPORT	

CIA PHOTO ACCESSION NO. 155030		LOT NO. 4	DATE 11/23/55	Approved For Release 1999/09/20 : CIA-RDP78-05867A000100350040-7
AREA (ANS NO.) 27N	COUNTRY USSR/N. EUROPEAN RSFSR	PROVINCE MOSCOW	PLACE OBLAST	
GEOGRAPHIC COORDINATES		NAV REFERENCE		
TITLE MOSCOW CANAL (INSET) INDICATOR AT CENTRAL CONTROL DESK SHOWS POSITION OF GATES. ELECTRICAL MACHINERY AUTOMATICALLY PASSES VESSELS THROUGH LOCK.				
DATE OF PICTURE	SOURCE OF PICTURE SOVIET UNION, No. 11 (57), Nov. 1954 [P. 33, BOTTOM LEFT]			
CLASSIFICATION OUD				
APPROVED BY		VERIFIED BY		
Approved For Release 1999/09/20 : CIA-RDP78-05867A000100350040-7				
FORM NO. 60-53 SEP 1948		CAPTION REPORT		

CIA PHOTO ACCESSION NO. 155037		LOT NO. 374	DATE 1954
Approved For Release 1999/09/20 : CIA-RDP78-05867A000100350040-7			
AREA (AMS NO.) N	COUNTRY USSR	PROVINCE	PLACE
GEOGRAPHIC COORDINATES		MAP REFERENCE	
TITLE BALLOON "SSSR-VR-61" USED BY METEOROLOGISTS FOR - ATMOSPHERIC OBSERVATION.			
DATE OF PICTURE —		SOURCE OF PICTURE SOVIET UNION, No. 11 (57), Nov. 1954 [P. 36]	
CLASSIFICATION 000			
CAPTIONED BY 2		VERIFIED BY am.	
Approved For Release 1999/09/20 : CIA-RDP78-05867A000100350040-7			
FORM NO. 60-53 SEP 1948		CAPTION REPORT	

714

CIA PHOTO ACCESSION NO. 1 153038		LOT NO.	DATE
Approved For Release 1999/09/20 : CIA-RDP78-05867A000100350040-7			
AREA (AMS NO.)	COUNTRY	PROVINCE	PLACE
22N	USSR	TADZHIK SSR	STALINABAD
GEOGRAPHIC COORDINATES		MAP REFERENCE	
38 30 N 68 45 E		Q-FILE	
TITLE			
COLLECTIVE FARM LORRIES CARRYING COTTON			
AT 25TH ANNIVERSARY OF REPUBLIC.			
DATE OF PICTURE		SOURCE OF PICTURE	
—		SOVIET UNION, Nov. (57), Nov. 1954	
		[P. 37, BOTTOM RIGHT]	
CLASSIFICATION			
000			
CAPTIONED BY		VERIFIED BY	
Approved For Release 1999/09/20 : CIA-RDP78-05867A000100350040-7		m	
FORM NO. 60-53 SEP 1948			
CAPTION REPORT			

CI (PHOTO ACCESSION NO.)		LOT NO.	DATE
155089			10/70
Approved For Release 1999/09/20 : CIA-RDP78-05867A000100350040-7			
AREA (AMS NO.)	COUNTRY	PROVINCE	PLACE
29N	USSR/ASIATIC	RSSFR/ALTAY	KRAY
GEOGRAPHIC COORDINATES		MAP REFERENCE	
TITLE			
WEIGHING GRAIN AT STATE FARM.			
DATE OF PICTURE		SOURCE OF PICTURE	
—		SOVIET UNION, No. 11 (57), Nov. 1954 [P. 39, TOP]	
CLASSIFICATION			
O U O			
CAPTIONED BY		VERIFIED BY	
Approved For Release 1999/09/20 : CIA-RDP78-05867A000100350040-7		[Signature]	
FORM NO. 80-53 SEP 1948		CAPTION REPORT	

PHOTO ACCESSION NO. 15305		LOT NO.		DATE	
Approved For Release 1999/09/20 : CIA-RDP78-05867A000100350040-7 617 C					
AREA (AMS NO.)	COUNTRY	PROVINCE	PLACE		
27N	USSR/N. EUROPEAN RSFSR	MOSCOW	OBLAST/MOSCOW		
GEOGRAPHIC COORDINATES		NAV REFERENCE			
55 45 N 37 35 E		@ - FILE			
TITLE					
PERVOMAIKSKAYA STATION. [METRO] (SUBWAY)					
DATE OF PICTURE		SOURCE OF PICTURE			
		SOVIET UNION, No. 11(57), Nov. 1954			
		IP. 39, BOTTOM LEFT			
CLASSIFICATION					
OOO					
Approved For Release 1999/09/20 : CIA-RDP78-05867A000100350040-7				VERIFIED BY	
FORM NO. 80-53 SEP 1948					
CAPTION REPORT					

Approved For Release 1999/09/20 : CIA-RDP78-05867A000100350040-7

195091

4-79

21 MARCH 1955

C

17N USSR N. EUROPEAN RSFSR LENINGRAD OBLAST LOMONOSOV

59:55 N 29:46 E

C-FILE

CHINESE PALACE. LOOKING SOUTHWEST.
SEE POINT 10 ON CIA 135051 FOR LOCATION.

1947-54

25X1A



#1

SECRET

Approved For Release 1999/09/20 : CIA-RDP78-05867A000100350040-7

155051

H-791

21 MARCH 1955

C

17N USSR N. EUROPEAN RSFSR LENINGRAD OBLAST LOMONOSOV

59:55 N 29:46 E

C-FILE

BRIDGE. HIGH TENSION WIRE IN BG. SEE
POINT 19 ON CIA 155051 FOR LOCATION.

1947-54

25X1A



SECRET

Approved For Release 1999/09/20 : CIA-RDP78-05867A000100350040-7

155028
17N USSR N. EUROPEAN RSFSR LENINGRAD OBLAST LOMONOSOV
21 MARCH 1955

59:55 N 29:46 E

G-FILE

PARK ADMINISTRATION BUILDING. (LOOKING WEST.)
RAIN PUDDLE IN FG. ←
SEE POINT 20 ON CIA 155051 FOR LOCATION.

1947-54

25X1A



SECRET

Approved For Release 1999/09/20 : CIA-RDP78-05867A000100350040-7

Approved for Release 1999/09/20 : CIA-RDP78-05867A000100350040-7

17N USSR N. EUROPEAN RSFSR Leningrad Oblast Lomonosov

59:55 N 29:46 E

G-FILE

MENSHIKOV CASTLE FROM INSIDE GATE. LOOKING NORTH. SEE POINT 24 ON CIA 153051 FOR LOCATION.

1947-54

25X1A


SECRET

Approved for Release 1999/09/20 : CIA-RDP78-05867A000100350040-7

Approved For Release 1999/09/20 : CIA-RDP78-05867A000100350040-7

155043

H-791

21 MARCH 1955

C

17N USSR N. EUROPEAN RSFSR LENINGRAD OBLAST LOMONGSOV

59:55 N 29:46 E

C-FILE

MENSHIKOV CASTLE ~~Point~~ LOOKING NORTH.
SEE POINT 24 ON CIA 155051 FOR
LOCATION.

25X1A



#5

1947-54

SECRET

Approved For Release 1999/09/20 : CIA-RDP78-05867A000100350040-7

Approved For Release 1999/09/20 : CIA-RDP78-05867A000100350040-7 C

155046

H-791

21 MARCH 1955

17N USSR N. EUROPEAN RSFSR Leningrad Oblast Lomonosov

59:55 N 29:46 E

C-FILE

*MENSHIKOV CASTLE FROM SOCCER FIELD.
LOOKING SOUTH. SEE POINT 24 ON CIA 155046
FOR LOCATION.*

25X1A

1947-54

Approved For Release 1999/09/20 : CIA-RDP78-05867A000100350040-7

SECRET
MOM

Approved For Release 1999/09/20 : CIA-RDP78-05867A000100350040-7

133047

H-791

21 MARCH 1955

17N USSR N. EUROPEAN RSFSR LENINGRAD OBLAST LOMONOSOV

59:55 N 29:46 E

C-FILE

SCHOOL. LOOKING WEST, FROM ROAD. SEE
POINT 26 ON CIA 185051 FOR LOCATION.

25X1A

1947-54

SECRET

Approved For Release 1999/09/20 : CIA-RDP78-05867A000100350040-7

MM

Approved For Release 1999/09/20 : CIA-RDP78-05867A000100350040-7

155048

H-791

21 MARCH 1955

17N USSR N. EUROPEAN RSFSR LENINGRAD OBLAST LOMONOSOV

59:55 N 29:46 E

CHURCH. LOOKING EAST. C-FILE SEE POINT 33
ON CIA 155051 FOR LOCATION.

25X1A

1947-54

SECRET
Approved For Release 1999/09/20 : CIA-RDP78-05867A000100350040-7
MOM

Approved For Release 1999/09/20 : CIA-RDP78-05867A000100350040-7

133029

H-791

21 MARCH 1955

C

17N

USSR

N. EUROPEAN RSFSR

LENINGRAD OBLAST

LOMONOSOV

59:55 N 29:46 E

C-FILE

CHURCH FROM BRIDGE 100 METERS AWAY.

LOOKING NORTHEAST. SEE POINT 33 ON

CIA 133051 FOR LOCATION.

25X1A

1947-54



SECRET

Approved For Release 1999/09/20 : CIA-RDP78-05867A000100350040-7

MM

Approved For Release 1999/09/20 : CIA-RDP78-05867A000100350040-7

135050

1-79

21 MARCH 1955



17N USSR N. EUROPEAN RSFSR LENINGRAD OBLAST LOMONOSOV

59:55 N 29:46 E

C-FILE

LOOKING WEST- SEE POINT 48 ON
CIA 135051 FOR LOCATION.

25X1A



1947-54

SECRET

Approved For Release 1999/09/20 : CIA-RDP78-05867A000100350040-7

Approved For Release 1999/09/20 : CIA-RDP78-05867A000100350040-7

155051

H-791

21 MARCH 1955

C

17N USSR N. EUROPEAN RSFSR LENINGRAD OBLAST LOMONOSOV

59:55 N 29:46 E

C-FILE

SEE CIAs 155041 thru 155050 FOR
PHOTOS ON AREA AND REPORT FOR LEGEND.

25X1A



1947-54

SECRET

Approved For Release 1999/09/20 : CIA-RDP78-05867A000100350040-7

CIA PHOTO ACCESSION NO.	LOT NO.	DATE
155052		
AR 1276 M	COUNTRY	PROVINCE
	FRANCE	VAR
GEOGRAPHIC COORDINATES	MAP REFERENCE	PLACE
		Toulon (NR)

TITLE
 SOLAR FURNACE, BUILT BY HENRI COANDA, CONVERTS SALT WATER TO SWEET WATER BY CONDENSATION IN ALUMINUM TUBE ENCASED IN GLASS TUBE, USING HEAT GENERATED BY MIRROR SURFACE.

DATE OF PICTURE	SOURCE
December 1954	[REDACTED]
CLASSIFICATION	
C	

CAPTIONED BY	VERIFIED BY
M. J. [Signature]	

CIA (PHOTO ACCESSION NO.)		LOT NO.		DATE	
1276 M		FRANCE		VAR.	
AREA (ANS NO.)		COUNTRY		PROVINCE	
1276 M		FRANCE		VAR.	
GEOGRAPHIC COORDINATES		MAP REFERENCE		PLACE	
43° 07' N 5° 56' E		C file		Toulon (NR)	
TITLE					
SOLAR FURNACE, BUILT BY HENRI COANDA AND COLLABORATORS, ATLANTA CONVERTS SALT WATER TO SWEET WATER. LOCATED ON PROPERTY IN LA LANDE DES MAURES.					
25X1A					
DATE OF PICTURE		SOURCE OF PICTURE			
December, 1954		[REDACTED]			
CLASSIFICATION					
C					
CAPTIONED BY			VERIFIED BY		
Approved For Release 1999/09/20 : CIA-RDP78-05867A000100350040-7			Approved For Release 1999/09/20 : CIA-RDP78-05867A000100350040-7		
FORM NO. SEP 1948 80-53		CAPTION REPORT			


Approved For Release 1999/09/20 : CIA-RDP78-05867A000100350040-5

155034
21M GERMANY

DEPARTMENT OF COMMERCE

CAIRO TRADE FAIR. UNIDENTIFIED
INDUSTRIAL EQUIPMENT MANUFACTURED
BY KARL LIEBKNECHT WORKS OF
MAGDEBURG.

STATINTL



1954

Approved For Release 1999/09/20 : CIA-RDP78-05867A000100350040-7

Approved For Release 1999/09/20 : CIA-RDP78-05867A000100350040-7

155055
AREA (AEC ID) 4M COUNTRY GERMANY PROVINCE PLACE

7-715
CAIRO TRADE FAIR. UNIDENTIFIED
INDUSTRIAL EQUIPMENT MANUFACTURED
BY KARL LIEBKNECHT WORKS OF
MAGDEBURG.

STATINTL

1954 SOURCE [REDACTED] 000

Approved For Release 1999/09/20 : CIA-RDP78-05867A000100350040-7

155056


H-609

MARCH 21 1955

Approved For Release 1999/09/20 : CIA-RDP78-05867A000100350040-7

G.D.R. EQUIPMENT AT CAIRO TRADE FAIR.

STATINTL



1954

000
2K

Approved For Release 1999/09/20 : CIA-RDP78-05867A000100350040-7

CIA (CROSS REFERENCE NO.)
 Approved For Release 1999/09/20 : CIA-RDP78-05867A000100350040-7
 5505
 4M GERMANY
 PROVINCE
 DATE
 MAP REFERENCE

G.D.R. EQUIPMENT AT CAIRO FAIR.

STATINTL



1954
0810

Approved For Release 1999/09/20 : CIA-RDP78-05867A000100350040-7

4M GERMANY March 31, 1955

G.D.R. EQUIPMENT AT CAIRO TRADE FAIR.

STATINTL

1954


040

Approved For Release 1999/09/20 : CIA-RDP78-05867A000100350040-7

CIA (DOC ID: A6523109 RD)
Approved For Release 1999/09/20 : CIA-RDP78-05867A000100350040-7
4M GERMANY MARCH 21, 1955

G.D.R. EQUIPMENT AT CAIRO TRADE FAIR.

STATINTL




1954
000

Approved For Release 1999/09/20 : CIA-RDP78-05867A000100350040-7

Approved for Release 1999/09/20 : CIA-RDP78-05867A000100350040-7

195080
724M GERMANY SACHSEN MEISSEN
51 09 N 13 29 E (FILE
IKA ELECTRICAL APPLIANCE
WORKS IN SOERNEWITZ SUBURB.

STAT:INTL



1953

OUO
OK

Approved for Release 1999/09/20 : CIA-RDP78-05867A000100350040-7

155061 H-609 MAR 18 1955
Approved For Release 1999/09/20 : CIA-RDP78-05867A000100350040-7 C

724M GERMANY CACHSEN WEISSEN
51 09 N 13 29 E C-FILE

IKA ELECTRICAL APPLIANCE WORKS
IN SOERNEWITZ SUBURB.

STATINTL

1953



DUD

Approved For Release 1999/09/20 : CIA-RDP78-05867A000100350040-7

Approved For Release 1999/09/20 : CIA-RDP78-05867A000100350040-7

155063
124M GERMANY JACHSEN WEISSEN
51 09 N 13 29 E C-FIVE
IKA ELECTRICAL APPLIANCE WORKS
IN SOERNEWITZ SUBURB.

STATINTL

1953
000



Approved For Release 1999/09/20 : CIA-RDP78-05867A000100350040-7

155063
Approved For Release 1999/09/20 : CIA-RDP78-05867A000100350040-7

724M GERMANY JACHSEN WEISSEN
5109N 1329E FILE

IKA ELECTRICAL APPLIANCE
WORKS IN SOERNEWITZ SUBURB.

STATINTL

1953

000

Approved For Release 1999/09/20 : CIA-RDP78-05867A000100350040-7

Approved For Release 1999/09/20 : CIA-RDP78-05867A000100350040-7

155865
724M

GERMANY

SACHSEN

WEISSEN

51 09N 13 29E

C-FILE

IKA ELECTRICAL APPLIANCE
WORKS IN SOERNEWITZ SUBURB.

STATINTL



1953

000

Approved For Release 1999/09/20 : CIA-RDP78-05867A000100350040-7

155065
Approved For Release 1999/09/20 : CIA-RDP78-05867A000100350040-7

124M GERMANY CACHSEN DEISSEN
SLOAN 13 29E C-FILE
IKA ELECTRICAL APPLIANCE WORKS
IN SOERNEWITZ SUBURB.

STATINTL

1953

000

OK

Approved For Release 1999/09/20 : CIA-RDP78-05867A000100350040-7

Approved For Release 1999/09/20 : CIA-RDP78-05867A000100350040-7

155066
724M GERMANY SACHSEN MEISSEN C

51 09 N 13 29 E C-FILE

LKA ELECTRICAL APPLIANCE WORKS
IN SOERNEWITZ SUBURB.

STATINTL

1953

000

Approved For Release 1999/09/20 : CIA-RDP78-05867A000100350040-7


Approved For Release 1999/09/20 : CIA-RDP78-05867A000100350040-7

724M GERMANY SACHSEN MEISSEN

31 09 N 13 29 E C-FILE

IKA ELECTRICAL APPLIANCE
WORKS IN SOERNEWITZ SUBURB.
PART 1 OF 2-PART PANORAMA.

STATINTL



1953

000

Approved For Release 1999/09/20 : CIA-RDP78-05867A000100350040-7

Approved For Release 1999/09/20 : CIA-RDP78-05867A000100350040-7

724M GERMANY SAXSEN MEISSEN (S)
51 09N 13 29E C-FILE

IRA ELECTRICAL APPLIANCE WORKS
131. SOERNEWITZ SUBURB. PART 2
OF 2 - PART PANORAMA.

STATINTL

1953

000

Approved For Release 1999/09/20 : CIA-RDP78-05867A000100350040-7

155889

Approved For Release 1999/09/20 : CIA-RDP78-05867A000100350040-7

MAR 18 1955

CV

54 06 N

13 23 E

NIS

FISHING HARBOR WITH
DRAW BRIDGE.

H-609
GERMANY MCKLENBURG-KUPFERBERG/ORELSWALD

STATINTL



1953

OK

OK

Approved For Release 1999/09/20 : CIA-RDP78-05867A000100350040-7

155070
Approved For Release 1999/09/20 : CIA-RDP78-05867A000100350040-7

347

GERMANY

MECKLENBURG-VORPOMMERN GREIFSWALD

54 06 N 13 23 E

N15

FISHING HARBOR

STATINTL

1953

000

DK

Approved For Release 1999/09/20 : CIA-RDP78-05867A000100350040-7

155071

Approved For Release 1999/09/20 : CIA-RDP78-05867A000100350040-7

341M

H-699
GERMANY

WICKENBURG-YORPSTADEN

GREIFSWALD


54 06 N 13 23 E

N15

FISHING HARBOR.

STATINTL

1953



000

DK

Approved For Release 1999/09/20 : CIA-RDP78-05867A000100350040-7

155072

Approved For Release 1999/09/20 : CIA-RDP78-05867A000100350040-7

MAR 18 1955

31471

Germany

Mecklenburg-Vorpommern

GREIFSWALD

54 06

13 23 E

115

FISHING HARBOR.

STATINTL

1953

OUR

OK

Approved For Release 1999/09/20 : CIA-RDP78-05867A000100350040-7

Approved For Release 1999/09/20 : CIA-RDP78-05867A000100350040-7


MAR 18 1955

7255m Polana WARSAW WARSAW

52 15N 21 08E C-FILE

GENERAL SIKORSKI AVENUE.

STATINTI



000


Approved For Release 1999/09/20 : CIA-RDP78-05867A000100350040-7

Approved For Release 1999/09/20 : CIA-RDP78-05867A000100350040-7

MAR 18 1955

7255m POLAND WARSAW WARSAW
52 15N 21 00E C-File

STATINTL



OUO

Approved For Release 1999/09/20 : CIA-RDP78-05867A000100350040-7


Approved For Release 1999/09/20 : CIA-RDP78-05867A000100350040-7 C

7255m POLAND WARSAW WARSAW

52 15N 2100E C-File

SOVIET ARMY CEMETERY.

STATINTL



OUO

Approved For Release 1999/09/20 : CIA-RDP78-05867A000100350040-7

Approved For Release 1999/09/20 : CIA-RDP78-05867A000100350040-7

72 55m

POLAND

WARSAW

WARSAW C


52 IGN

21.00E

C-Fried

NOWA ULICA STREET.

STATINTL




002

Approved For Release 1999/09/20 : CIA-RDP78-05867A000100350040-7

Approved For Release 1999/09/20 : CIA-RDP78-05867A000100350040-7

7255M POLAND WARSAW WARSAW
52 ISN 21 00 E C-File
NOWA ULICA STREET.

STATINTI



Approved For Release 1999/09/20 : CIA-RDP78-05867A000100350040-7

Approved For Release 1999/09/29 : CIA-RDP78-05867A000100350040-7

MAR 18 1953

7255M

POLAND

WARSAW


WARSAW

52 15N 21 00E

C-File

NOWA ULICA STREET.

STATINTL




Approved For Release 1999/09/29 : CIA-RDP78-05867A000100350040-7

Approved For Release 1999/09/20 : CIA-RDP78-05867A000100350040-7

MAR 18 1955

AREA: *7255M* COUNTRY: *POLAND* CITY: *WARSAW* DISTRICT: *WARSAW*
 OCCASIONAL COORDINATES: *52 15N 21 00E* *File*
NOWA ULICA STREET

STATINTL



Approved For Release 1999/09/20 : CIA-RDP78-05867A000100350040-7

Approved For Release 1999/09/20 : CIA-RDP78-05867A000100350040-7

125M POLAND WARSAW WARSAW
52 ISN 2100E File
NOWA ULICA STREET.

STATINTL-




Approved For Release 1999/09/20 : CIA-RDP78-05867A000100350040-7

Approved For Release 1999/09/20 : CIA-RDP78-05867A000100350040-7

7255M Bland PROTECT WARSAW WARSAW
52 ISN 2100E
ENTRANCE TO RESIDENTIAL UNIT.

STATINTL



Approved For Release 1999/09/20 : CIA-RDP78-05867A000100350040-7

Approved For Release 1999/09/20 : CIA-RDP78-05867A000100350040-7

725M POLAND WARSAW WARSAW
5215N 2108E C-File
RESIDENTIAL UNIT UNDER
CONSTRUCTION.

STATINTL



000

Approved For Release 1999/09/20 : CIA-RDP78-05867A000100350040-7

Approved For Release 1999/09/20 : CIA-RDP78-05867A000100350040-7

APR 15 1955
1255n
SA ISN 2100E
POLAND
WARSAW
WARSAW
MAR 18 1955
C-File

RESIDENTIAL UNIT UNDER CONSTRUCTION.

STATINTL



OVO

Approved For Release 1999/09/20 : CIA-RDP78-05867A000100350040-7