

CIA (PHOTO ACCESSION NO.) **Approved For Release 2000/04/25 : CIA-RDP78-05867A000100370009-0** LOT NO. **155510** **11/24/55** **28 April 55**

AREA (AMS NO.) **517M** COUNTRY **AUSTRIA** PROVINCE **SALZBURG** PLACE **OBERLAUBICHL**

GEOGRAPHIC COORDINATES **47° 24' N 13° 14' E** MAP REFERENCE **MAP BR**

TITLE **MODEL GARDEN MAINTAINED BY WORKED BY LOCAL LAND YOUTH GIRLS UNDER PROGRAM TO IMPROVE NUTRITION IN THE FARM HOUSE SPONSORED BY US ECONOMIC MISSION AND FEDERAL MINISTRY OF AGRICULTURE AND FORESTRY.**

DATE OF PICTURE **1954** SOURCE OF PICTURE **[REDACTED]** **25X1A**

CLASSIFICATION **Secret** CAPTIONED BY **[Signature]** VERIFIED BY **[Signature]**

Approved For Release 2000/04/25 : CIA-RDP78-05867A000100370009-0

CIA (PHOTO ACCESSION NO.)		LOT NO.	
Approved For Release 2000/04/25 : CIA-RDP78-05867A000100370009-0		1242	
AREA (AMS NO.)	COUNTRY	PROVINCE	PLACE
317M	AUSTRIA	OBEROSTERREICH	LINZ
GEOGRAPHIC COORDINATES		MAP REFERENCE	
48°18' N 14°18' E		C file	
TITLE			
AGRICULTURAL CHAMBER BUILDING. MOBILE PLANT DISEASE AMBULANCE OF THE PLANT PROTECTION SERVICE OF THE FEDERAL MINISTRY OF AGRICULTURE AND FORESTRY. "COMBI-WAGON" PURCHASED WITH AMERICAN FUNDS THROUGH FOA.			
DATE OF PICTURE	SOURCE OF PICTURE		
1954	[REDACTED]	25X1A	
CLASSIFICATION			
Ouro			
CAPTIONED BY		VERIFIED BY	
Approved For Release 2000/04/25		CIA-RDP78-05867A000100370009-0	

Approved For Release 2000/04/25 : CIA-RDP78-05867A000100370009-0

CIA (PHOTO ACCESSION NO.)	LOT NO.
317M	17-1242
AREA (AMS NO.)	COUNTRY
317M	AUSTRIA
GEOGRAPHIC COORDINATES	PROVINCE
	OBERSSTERREICH
	MAP REFERENCE
	C

TITLE

FIELD OF DISEASED SUGAR BEETS
 EXAMINED BY SPECIALISTS FROM THE
 PLANT PROTECTION SERVICE OF THE FEDERAL
 MINISTRY OF AGRICULTURE AND FORESTRY.

DATE OF PICTURE	SOURCE
1954	25X1A

CLASSIFICATION

CAPTIONED BY *duo*

Approved For Release 2000/04/25 : CIA-RDP78-05867A000100370009-0

9

CIA (PHOTO ACCESSION) NO.		LIST NO.	
Approved For Release 2000/04/25 : CIA-RDP78-05867A000100370009-0		2000/04/25 ; 28 Apr 54	
AREA (AMS NO.)	COUNTRY	PROVINCE	PLACE
517 M	AUSTRIA	SALZBURG	SALZBURG
GEOGRAPHIC COORDINATES		MAP REFERENCE	
47°48'N 13°02'E		C file	
TITLE			
LAND YOUTH CONVENTION. "JEDERMANN" STAGE IN THE DOMPLATZ DURING CEREMONY FOR PRESENTATION OF AWARDS TO GIRLS AND BOYS LAND YOUTH MEMBERS.			
DATE OF PICTURE		SOURCE OF PICTURE	
September 1954		25X1A	
CLASSIFICATION			
OUC			
CAPTIONED BY		VERIFIED BY	
Approved For Release 2000/04/25 : CIA-RDP78-05867A000100370009-0		Approved For Release 2000/04/25 : CIA-RDP78-05867A000100370009-0	

CIA (PHOTO ACCESSION NO.) **Approved For Release 2000/04/25 : CIA-RDP78-05867A000100370009-0** LOT NO. **11-7242**

AREA (AMS NO.) **317M** COUNTRY **Austria** PROVINCE **OBERSTERREICH** DATE **28 April 54**

GEOGRAPHIC COORDINATES **48°10'N 14°02'E** MAP REFERENCE **WELS**

TITLE

AGRICULTURAL FAIR. SIX MOTORIZED LIME SPREADERS BOUGHT BY VARIOUS AGRICULTURAL CO-OPERATIVES IN AUSTRIA.

DATE OF PICTURE **1954** SOURCE OF PICTURE **25X1A**

CLASSIFICATION **OWD** CAPTIONED BY **[Signature]**

Approved For Release 2000/04/25 : CIA-RDP78-05867A000100370009-0

Approved For Release 2000/04/25 : CIA-RDP78-05867A000100370009-0

CIA (PHOTO ACCESSION NO.) LOT NO. 2111

AREA (AMS NO.) 317 M COUNTRY Austria PROVINCE OBEROSTERREICH PLACE WELS (NR)

GEOGRAPHIC COORDINATES 48°10'N 14°02'E MAP REFERENCE NIS.

TITLE

FIRST MOTORIZED LINESREADER IN AREA, PURCHASED OUT OF ECA FUNDS.

DATE OF PICTURE 1951 SOURCE OF 25X1A

CLASSIFICATION CAPTIONED BY OWO

Approved For Release 2000/04/25 : CIA-RDP78-05867A000100370009-0

CIA (PHOTO ACCESSION NO.)		LOT NO.	
Approved For Release 2000/04/25 : CIA-RDP78-05867A000100370009-0		1242 28 April 53	
AREA (ANS NO.)	COUNTRY	PROVINCE	PLANT
417 M	AUSTRIA	STEIERSMARK	Blauer
GEOGRAPHIC COORDINATES		MAP REFERENCE	
TITLE			
ADLER FARM NEAR PICHL.			
GATHERING GRASS. AFTER ONE DAY OF			
OPEN AIR DRYING, GRASS IS TAKEN INTO			
MOW FOR FORCED AIR DRYING.			
DATE OF PICTURE	SOURCE OF PICTURE		
1954	25X1A [REDACTED]		
CLASSIFICATION			
CWO			
CAPTIONED BY		VERIFIED BY	
Approved For Release 2000/04/25 : CIA-RDP78-05867A000100370009-0		Approved For Release 2000/04/25 : CIA-RDP78-05867A000100370009-0	
FORM NO. 185	REPLACES FORM 69-53 WHICH MAY BE USED	CAPTION REPORT	
1 SEP 54		10-70929-1 U. S. GOVERNMENT PRINTING OFFICE	

CIA (PHOTO ACCESSION NO.) 105517				Approved For Release 2000/04/25 : CIA-RDP78-05867A000100370009-0			
AREA (AMS NO.) 477		COUNTRY AUSTRIA		PROVINCE STELERMARK		PLACE Pichl	
GEOGRAPHIC COORDINATES				MAP REFERENCE			
TITLE ADLER FARM NEAR PICHL.							
CUTTING HAY GRASS FOR HAY.							
DATE OF PICTURE 1954				SOURCE OF PICTURE 25X1A			
CLASSIFICATION OWO							
CAPTIONED BY [Signature]				APPROVED BY [Signature]			
Approved For Release 2000/04/25 : CIA-RDP78-05867A000100370009-0				Approved For Release 2000/04/25 : CIA-RDP78-05867A000100370009-0			

Approved For Release 2000/04/25 : CIA-RDP78-05867A000100370009-0

100-1242 28 April 55


AREA (AMS NO.) 317M	COUNTRY AUSTRIA	PROVINCE STIEIERMARK	PLACE Pichl
GEOGRAPHIC COORDINATES		MAP REFERENCE	
TITLE ADLER FARM NEAR PICHL. HAY BARN. AIR INTAKE LEFT CENTER, FOR FORCED AIR DRYING. THIS METHOD OF DRYING HAY INTRODUCED IN AUSTRIA IN 1952 BY USA OPERATIONS MISSION AND AUSTRIAN GOVERNMENT.			
DATE OF PICTURE 1954	SOURCE OF PICTURE 25X1A [REDACTED]		
CLASSIFICATION Owd (3)			
CAPTIONED BY Owd		VERIFIED BY (3)	

Approved For Release 2000/04/25 : CIA-RDP78-05867A000100370009-0

Approved For Release 2000/04/25 : CIA-RDP78-05867A000100370009-0

CIA (PHOTO ACCESSION NO.) 153919
AREA (AMS NO.) 417M
COUNTRY AUSTRIA
PROVINCE STEIERMARK
PLACE ^{2 1/4} 28 Gornal 55
GEOGRAPHIC COORDINATES 48° 12' N 15° 55' E
MAP REFERENCE W 418

TITLE
PILING GRASS ON AIR TUNNEL FOR DRYING PROCESS. SEE @ CIA
ADLER FARM NEAR PICHL. 3

DATE OF PICTURE 1954
SOURCE OF PICTURE 

CLASSIFICATION (S)

CAPTIONED BY Owo

Approved For Release 2000/04/25 : CIA-RDP78-05867A000100370009-0

Approved For Release 2000/04/25 : CIA-RDP78-05867A000100370009-0

CIA (PHOTO ACCESSION NO.)	LOT NO.	0111	
AREA (AMS NO.)	COUNTRY	PROVINCE	PLACE
417M	AUSTRIA	STEIERMARK	Pöchl (A)
GEOGRAPHIC COORDINATES		MAP REFERENCE	

TITLE
 ADLER FARM NEAR PÖCHL.
 TRADITIONAL METHOD OF DRYING HAY. THIS
 METHOD IS NEW METHOD OF FORCED AIR
 DRYING INSIDE BARN INTRODUCED BY
 USA OPERATIONS MISSION. SEE CIA

DATE OF PICTURE	SOURCE
1954 (5)	25X1A (3)

CLASSIFICATION	CAPTIONED BY	VERIFIED BY
OWD	(13)	

Approved For Release 2000/04/25 : CIA-RDP78-05867A000100370009-0

CIA (DATE ACCESSIBLE) Approved for Release 2000/04/25 : CIA-RDP78-05867A000100370009-0

AREA (AMC NO.) *19921* COUNTRY *USSR* DATE *22 April 1955*
GEOGRAPHIC COORDINATES *59:59 N 29:45 E* PLACE *LENINGRAD ORBIT/KROMS*
MAP REFERENCE *C-FILE*

TITLE *HARBOR.*

DATE OF PICTURE *Aug, 1954* SOURCE OF *25X1A*

CLASSIFICATION *SECRET*

CAPTIONED BY *210* Approved for Release 2000/04/25 : CIA-RDP78-05867A000100370009-0

FORM NO *60-53*
SEP 1953

CAPTION REPORT

CIA SPARTO ACCESSION NO. 17
Approved For Release 2000/04/25 : CIA-RDP78-05867A000100370009-0
AREA (AND NO.) 358
COUNTRY USSR
PROVINCE EUROPEAN RSFSR
GEOGRAPHIC COORDINATES 59:59N 29:45E
MAP REFERENCE LENINGRAD DISTRICT KRONSTADT

22 April 1955

TITLE HARBOR
C-FILE

DATE OF PICTURE AUG., 1954
SOURCE OF PICTURE 25X1A

CLASSIFICATION Secret

CAPTIONED BY
Approved For Release 2000/04/25 : CIA-RDP78-05867A000100370009-0

FORM NO. 60-53
SEP 1949
CAPTION REPORT

Approved For Release 2000/04/25 : CIA-RDP78-05867A000100370009-0

CIA (PHOTO ACCESSION NO.)		LOT NO.	
33T		4-29-55	
AREA (REF. NO.)	COUNTRY	PROVINCE	PLACE
33T	INDONESIA	JAVA	SURABAYA
GEOGRAPHIC COORDINATES		MAP REFERENCE	
7 155 112 45E		C	
TITLE			
MARKET HALL.			
DATE OF PICTURE		SOURCE OF PICTURE	
—		INDONESIA, Vol. 1 No. 2 1954	
CLASSIFICATION			
OUO			
CAPTIONED BY		VERIFIED BY	
FR		Page 6 Bottom Left	
Approved For Release 2000/04/25 : CIA-RDP78-05867A000100370009-0			

CAPTION REPORT

CIA (PHOTO ACCESSION NO.)		LOT NO.	
Approved For Release 2000/04/25 : CIA-RDP78-05867A000100370009-0		14114	
AREA (AMS NO.)	COUNTRY	PROVINCE	PLAK
33T	INDONESIA	JAVA	4-29-55
GEOGRAPHIC COORDINATES		MAP REFERENCE	
7 51 5 110 24 E		JOEJAKARTA (NR)	
TITLE			
PAKEM INDONESIA SANATORIUM FOR LUNG PATIENTS, FOOTHILLS OF MOUNT MERAPI (7 33 5 110 27 E) IN BACKGROUND.			
DATE OF PICTURE		SOURCE OF PICTURE	
Approx. 1953		INDONESIA, Vol. 1 No. 2 1952	
CLASSIFICATION			
000			
CAPTIONED BY			
Page 849 Top LEFT			

Approved For Release 2000/04/25 : CIA-RDP78-05867A000100370009-0

Approved For Release 2000/04/25 : CIA-RDP78-05867A000100370009-0

CIA (PHOTO ACCESSION NO.)		LOT NO.	
337		4-19-53	
AREA (AMS NO.)	COUNTRY	PROVINCE	PLACE
337	INDONESIA	JAVA	TJISARUA
GEOGRAPHIC COORDINATES		MAP REFERENCE	
6 405 106 59E		NIS	
TITLE			
TJISARUA SANATORIUM FOR LUNG PATIENTS.			
DATE OF PICTURE		SOURCE OF PICTURE	
Approx 1953		INDONESIA, Vol. 1 No. 1 1954	
CLASSIFICATION			
OUO			
CAPTIONED BY			
Page 0 Bottom			
FORM NO. 185		REPLACES FORM 60-53 WHICH MAY BE USED	
Approved For Release 2000/04/25 : CIA-RDP78-05867A000100370009-0			

CAPTION REPORT

Approved For Release 2000/04/25 : CIA-RDP78-05867A000100370009-0

CIA (PHOTO ACCESSION NO.)		LOT NO.	
33T		79-870A	
AREA (AMS NO.)	COUNTRY	PROVINCE	PLAC
33T	INDONESIA	JAVA	2-29-55
GEOGRAPHIC COORDINATES		MAP REFERENCE	
7 515 110 24E		URJAKARTA (AK)	
TITLE			
PAKEM SANATORIUM FOR LUNG PATIENTS.			
DATE OF PICTURE		SOURCE OF PICTURE	
April 1953		INDONESIA, Vol. 1 No. 1 1954	
CLASSIFICATION			
OVO			
CAPTIONED BY			
Page 10 Top			

Approved For Release 2000/04/25 : CIA-RDP78-05867A000100370009-0

CIA (PHOTO ACCESSION NO.)

Approved For Release 2000/04/25 : CIA-RDP78-05867A000100370009-0

LOT NO.

A 898 A

9-29-55

AREA (AMS NO.)

357

COUNTRY

INDONESIA

PROVINCE

CELEBES

PLACE

MINANASA REGION

GEOGRAPHIC COORDINATES

1 30N 125 00E

MAP REFERENCE

NIS

TITLE

~~NAONGAN~~ NAONGAN SANATORIUM FOR LUNG PATIENTS.

DATE OF PICTURE

Approx. 1953

SOURCE OF PICTURE

INDONESIA, Vol. 1 No. 1 1954

CLASSIFICATION

OUO

CAPTIONED BY

Approved For Release 2000/04/25 : CIA-RDP78-05867A000100370009-0

Page 10

Approved For Release 2000/04/25 : CIA-RDP78-05867A000100370009-0

CIA (PHOTO ACCESSION NO.) 59873 LOT NO. 11-878A

AREA (AMS NO.) 38T COUNTRY INDONESIA PROVINCE JAVA PLACE SARANGAN

GEOGRAPHIC COORDINATES 7 00 5 11 14 E MAP REFERENCE C

TITLE MOUNTAIN RESORT.

DATE OF PICTURE 11/07 1953 SOURCE OF PICTURE INDONESIA, Vol. 1 No. 1 1954

CLASSIFICATION 000 CAPTIONED BY Page 20 & 21 Top

Approved For Release 2000/04/25 : CIA-RDP78-05867A000100370009-0

CIA (PHOTO ACCESSION NO.)

Approved For Release 2000/04/25 : CIA-RDP78-05867A000100370009-0

LOT NO.

A-878A

AREA (AMS NO.)

83T

COUNTRY

INDONESIA

PROVINCE

JAVA

PLACE

4-29-55

JOGJAKARTA

GEOGRAPHIC COORDINATES

7515 110 24E

MAP REFERENCE

C

TITLE

MASJID SUHADA MASQUE.
 ACCOMMODATE 5,000 PEOPLE WITH LIBRARY,
 ~~AND~~ STUDY ~~ROOMS~~ AND LECTURE ROOMS.

DATE OF PICTURE

Approx. 1953

SOURCE OF PICTURE

INDONESIA, Vol. 1 No. 1 1954

CLASSIFICATION

OUO

CAPTIONED BY

FR

Page 2A Top

Approved For Release 2000/04/25 : CIA-RDP78-05867A000100370009-0

CIA (PHOTO ACCESSION NO.)		LOT NO.	
Approved For Release 2000/04/25 : CIA-RDP78-05867A000100370009-0		A-898A	
AREA (AMS NO.)	COUNTRY	PROVINCE	PLACE
1617	INDONESIA	SUMATRA	KUTARADJA
GEOGRAPHIC COORDINATES		MAP REFERENCE	
5 34 N 95 20 E		NIS	
TITLE			
MOSQUE.			
DATE OF PICTURE		SOURCE OF PICTURE	
Approx. 1953		INDONESIA, Vol 1 No. 1 1954	
CLASSIFICATION			
020			
CAPTIONED BY			
Page 24 & 25, Rotterdam			
FORM NO. 185		REPLACES FORM 63-53 WHICH MAY BE USED	
Approved For Release 2000/04/25 : CIA-RDP78-05867A000100370009-0		VERIFIED BY	

CAPTION REPORT

Approved For Release 2000/04/25 : CIA-RDP78-05867A000100370009-0

CIA (PHOTO ACCESSION NO.) LOT NO. 9-29-55

AREA (AMS NO.) 837 COUNTRY INDONESIA PROVINCE JAVA

GEOGRAPHIC COORDINATES 06 105 106 49E MAP REFERENCE DIJAKARTA C

TITLE PROTESTANT CHURCH.

DATE OF PICTURE APPROX. 1953 SOURCE OF PICTURE INDONESIA, Vol 1 No. 1 1954

CLASSIFICATION OUD CAPTIONED BY ER

Approved For Release 2000/04/25 : CIA-RDP78-05867A000100370009-0

Approved For Release 2000/04/25 : CIA-RDP78-05867A000100370009-0

CIA (PHOTO ACCESSION NO.)		LOT NO.	
33T		11098A	
AREA (AMS NO.)	COUNTRY	PROVINCE	PLACE
1-73388	INDONESIA	JAVA	SURABAYA
GEOGRAPHIC COORDINATES		MAP REFERENCE	
7 155 112 45 E		C	
TITLE			
CATHOLIC CHURCH.			
DATE OF PICTURE		SOURCE OF PICTURE	
Approx 1953		INDONESIA, Vol. 1 No. 1 1954	
CLASSIFICATION			
OUD			
CAPTIONED BY		VERIFIED BY	
FR		Page 25 Top Right	
Approved For Release 2000/04/25 : CIA-RDP78-05867A000100370009-0			

Approved For Release 2000/04/25 : CIA-RDP78-05867A000100370009-0

CIA (PHOTO ACCESSION NO.)		LOT NO.	
91T		11-898A	
AREA (AMS NO.)	COUNTRY	PROVINCE	DATE
91T	INDONESIA	NIAS ISLAND	4-29-55
GEOGRAPHIC COORDINATES		MAP REFERENCE	
117N 97 37E		BUNUNGSITOLI NIS	
TITLE			
CHURCH.			

DATE OF PICTURE	SOURCE OF PICTURE
Approx. 1953	INDONESIA, Vol. 1 No. 1 1954

CLASSIFICATION	CAPTIONED BY
OUO	Page 25 Bottom Right
Approved For Release 2000/04/25 : CIA-RDP78-05867A000100370009-0	

Approved For Release 2000/04/25 : CIA-RDP78-05867A000100370009-0

CIA (PHOTO ACCESSION NO.)		LOT NO.	
33T		A-870A	
AREA (AMS NO.)	COUNTRY	PROVINCE	PLACE
33T	INDONESIA	JAVA	DJAKARTA
GEOGRAPHIC COORDINATES		MAP REFERENCE	
06 105 106 49 E		C	
TITLE			
CATHOLIC AND CATHEDRAL.			
DATE OF PICTURE		SOURCE OF PICTURE	
Approx 1953		INDONESIA, Vol. 1 No. 1 (1954)	
CLASSIFICATION			
OUD			
CAPTIONED BY			
Page 26 LEFT			
Approved For Release 2000/04/25		CIA-RDP78-05867A000100370009-0	

Approved For Release 2000/04/25 : CIA-RDP78-05867A000100370009-0

CIA (PHOTO ACCESSION NO.) LOT NO.

AREA (AMS NO.) 337 COUNTRY INDONESIA PROVINCE JAVA PLACE SEMARANG

GEOGRAPHIC COORDINATES 06 59.5 110 26 E MAP REFERENCE

TITLE CHINESE TEMPLE FOR THE LOCAL "SAM KAUW" RELIGION.

DATE OF PICTURE Approx 1953 SOURCE OF PICTURE Indonesia, Vol. 1 No. 1 1954

CLASSIFICATION OVO CAPTIONED BY Page 27 Top Left

Approved For Release 2000/04/25 : CIA-RDP78-05867A000100370009-0

CIA (PHOTO ACCESSION NO.)		LOT NO.	
Approved For Release 2000/04/25 : CIA-RDP78-05867A000100370009-0		4-29-55	
AREA (AMS NO.)	COUNTRY	PROVINCE	CITY
337	INDONESIA	JAVA	BOGOR
GEOGRAPHIC COORDINATES		MAP REFERENCE	
6 355 106 47E		C	
TITLE			
INSTITUTE FOR RUBBER RESEARCH.			
DATE OF PICTURE		SOURCE OF PICTURE	
Approx 1953		INDONESIA, Vol. 1 No. 2 1954	
CLASSIFICATION			
OUD			
CAPTIONED BY			
FR			
Approved For Release 2000/04/25 : CIA-RDP78-05867A000100370009-0			
FORM NO. 185	REPLACES FORM 64-53 WHICH MAY BE USED		

CAPTION REPORT

Page 53 Top

CIA (PHOTO ACCESSION NO.)		LOT NO.	DATE
158937			28 J 1954
AREA (A, B, C, D, E, F, G, H, I, J, K, L, M, N, O, P, Q, R, S, T, U, V, W, X, Y, Z)	Approved For Release 2000/04/25 : CIA-RDP78-05867A000100370009-0	PROVINCE	PLACE
N		USSR	
GEOGRAPHIC COORDINATES		MAP REFERENCE	
TITLE			
SECTIONAL VIEW OF MESSROOM-CLUBROOM USED IN NORTH POLE AREA.			
DATE OF PICTURE		SOURCE OF PICTURE	
		SOVIET WEEKLY, 16 DEC. 1954.	
		P. 12, BOTTOM, RIGHT.	
CLASSIFICATION			
OUO			
CAPTIONED BY		VERIFIED BY	
SHE			
FORM NO. 100-104-101-102-103-104-105-106-107-108-109-110-111-112-113-114-115-116-117-118-119-120-121-122-123-124-125-126-127-128-129-130-131-132-133-134-135-136-137-138-139-140-141-142-143-144-145-146-147-148-149-150-151-152-153-154-155-156-157-158-159-160-161-162-163-164-165-166-167-168-169-170-171-172-173-174-175-176-177-178-179-180-181-182-183-184-185-186-187-188-189-190-191-192-193-194-195-196-197-198-199-200-201-202-203-204-205-206-207-208-209-210-211-212-213-214-215-216-217-218-219-220-221-222-223-224-225-226-227-228-229-230-231-232-233-234-235-236-237-238-239-240-241-242-243-244-245-246-247-248-249-250-251-252-253-254-255-256-257-258-259-260-261-262-263-264-265-266-267-268-269-270-271-272-273-274-275-276-277-278-279-280-281-282-283-284-285-286-287-288-289-290-291-292-293-294-295-296-297-298-299-300-301-302-303-304-305-306-307-308-309-310-311-312-313-314-315-316-317-318-319-320-321-322-323-324-325-326-327-328-329-330-331-332-333-334-335-336-337-338-339-340-341-342-343-344-345-346-347-348-349-350-351-352-353-354-355-356-357-358-359-360-361-362-363-364-365-366-367-368-369-370-371-372-373-374-375-376-377-378-379-380-381-382-383-384-385-386-387-388-389-390-391-392-393-394-395-396-397-398-399-400-401-402-403-404-405-406-407-408-409-410-411-412-413-414-415-416-417-418-419-420-421-422-423-424-425-426-427-428-429-430-431-432-433-434-435-436-437-438-439-440-441-442-443-444-445-446-447-448-449-450-451-452-453-454-455-456-457-458-459-460-461-462-463-464-465-466-467-468-469-470-471-472-473-474-475-476-477-478-479-480-481-482-483-484-485-486-487-488-489-490-491-492-493-494-495-496-497-498-499-500-501-502-503-504-505-506-507-508-509-510-511-512-513-514-515-516-517-518-519-520-521-522-523-524-525-526-527-528-529-530-531-532-533-534-535-536-537-538-539-540-541-542-543-544-545-546-547-548-549-550-551-552-553-554-555-556-557-558-559-560-561-562-563-564-565-566-567-568-569-570-571-572-573-574-575-576-577-578-579-580-581-582-583-584-585-586-587-588-589-590-591-592-593-594-595-596-597-598-599-600-601-602-603-604-605-606-607-608-609-610-611-612-613-614-615-616-617-618-619-620-621-622-623-624-625-626-627-628-629-630-631-632-633-634-635-636-637-638-639-640-641-642-643-644-645-646-647-648-649-650-651-652-653-654-655-656-657-658-659-660-661-662-663-664-665-666-667-668-669-670-671-672-673-674-675-676-677-678-679-680-681-682-683-684-685-686-687-688-689-690-691-692-693-694-695-696-697-698-699-700-701-702-703-704-705-706-707-708-709-710-711-712-713-714-715-716-717-718-719-720-721-722-723-724-725-726-727-728-729-730-731-732-733-734-735-736-737-738-739-740-741-742-743-744-745-746-747-748-749-750-751-752-753-754-755-756-757-758-759-760-761-762-763-764-765-766-767-768-769-770-771-772-773-774-775-776-777-778-779-780-781-782-783-784-785-786-787-788-789-790-791-792-793-794-795-796-797-798-799-800-801-802-803-804-805-806-807-808-809-810-811-812-813-814-815-816-817-818-819-820-821-822-823-824-825-826-827-828-829-830-831-832-833-834-835-836-837-838-839-840-841-842-843-844-845-846-847-848-849-850-851-852-853-854-855-856-857-858-859-860-861-862-863-864-865-866-867-868-869-870-871-872-873-874-875-876-877-878-879-880-881-882-883-884-885-886-887-888-889-890-891-892-893-894-895-896-897-898-899-900-901-902-903-904-905-906-907-908-909-910-911-912-913-914-915-916-917-918-919-920-921-922-923-924-925-926-927-928-929-930-931-932-933-934-935-936-937-938-939-940-941-942-943-944-945-946-947-948-949-950-951-952-953-954-955-956-957-958-959-960-961-962-963-964-965-966-967-968-969-970-971-972-973-974-975-976-977-978-979-980-981-982-983-984-985-986-987-988-989-990-991-992-993-994-995-996-997-998-999-1000			
Approved For Release 2000/04/25 : CIA-RDP78-05867A000100370009-0		CIA-RDP78-05867A000100370009-0	
CAPTION REPORT			

CIA (PHOTO ACCESSION NO.)		LOT NO.	DATE
159938		480	JAN 1955
Approved For Release 2000/04/25 : CIA-RDP78-05867A000100370009-0			
AREA (COUNTRY)	PROVINCE	PLACE	
USSR / EUROPEAN RSFSR	MOSCOW OBLAST	KRASNAYA PAKHRA	
GEOGRAPHIC COORDINATES		MAP REFERENCE	
55:26 N 37:17 E		NIS	
TITLE			
PREFABRICATED HOUSE.			
DATE OF PICTURE		SOURCE OF PICTURE	
—		SOVIET WEEKLY, 16 DEC 1954.	
CLASSIFICATION			
OUO			
CAPTIONED BY		VERIFIED BY	
[Signature]			
FORM NO. 1043 SEP 1948			
Approved For Release 2000/04/25 : CIA-RDP78-05867A000100370009-0			
CAPTION REPORT			

2714

Approved For Release 2000/04/25 : CIA-RDP78-05867A000100370009-0			
159939	A-80	10	Feb. 1955
AREA (AMS NO.) 27N/USSR/N	COUNTRY EUROPEAN RSFSR	PROVINCE MOSCOW OBLAST	PLACE MOSCOW
GEOGRAPHIC COORDINATES 55:45N 37:35E		MAP REFERENCE C-FILE	
TITLE HAMMER AND SICKLE IRON AND STEEL PLANT. WORKERS' MEETING.			
DATE OF PICTURE —		SOURCE OF PICTURE SOVIET WEEKLY, 16 DEC. 1954. P. 3, bottom, left.	
CLASSIFICATION 000			
CAPTIONED BY Approved For Release 2000/04/25 : CIA-RDP78-05867A000100370009-0			

CIA (PHOTO ACCESSION NO.) LOT NO. DATE

159940

488A

DATE

Approved For Release 2000/04/25 : CIA-RDP78-05867A000100370009-0 7/4

AREA (COUNTRY) PROVINCE PLACE

27 USSR, N. EUROPEAN RSFSR / Moscow Oblast / Bolshevo

GEOGRAPHIC COORDINATES MAP REFERENCE

55:56 N 37:51 E

C-File C

TITLE HOMES ON HOUSING ESTATE.

DATE OF PICTURE SOURCE OF PICTURE

SOVIET WEEKLY, 16 DEC. 1954.

CLASSIFICATION

000

p. 5, Middle.

CAPTIONED BY VERIFIED BY

Shon

FORM NO. Approved For Release 2000/04/25 : CIA-RDP78-05867A000100370009-0

CAPTION REPORT

CIA (PHOTO ACCESSION NO.)		LOT NO.	DATE
Approved For Release 2000/04/25 : CIA-RDP78-05867A000100370009-0			28 Jan 1955
AREA (AMS NO.)	COUNTRY	PROVINCE	PLACE
4N	USSR	UKRAINIAN SSR	LVOV
GEOGRAPHIC COORDINATES		MAP REFERENCE	
49:50N 24:00E		C-FILE	
TITLE			
NEWLY MANUFACTURED FODDER STEAMING VATS AT			
AGRICULTURAL MACHINERY PLANT.			
DATE OF PICTURE		SOURCE OF PICTURE	
—		SOVIET WEEKLY, 16 DEC. 1954.	
p. 6.			
CLASSIFICATION			
000			
CAPTIONED BY		VERIFIED BY	
Approved For Release 2000/04/25 : CIA-RDP78-05867A000100370009-0			
FORM NO. 60-53 SEP 1948		CAPTION REPORT	

CIA (PHOTO ACCESSION NO.) 159942		LOT NO. 480	DATE 28 J 1954
AREA (ANSI) N	COUNTRY USSR	PROVINCE	PLACE
GEOGRAPHIC COORDINATES		MAP REFERENCE	
TITLE SECTIONAL VIEW OF METAL-FRAMED TENT USED IN NORTH POLE AREA			
DATE OF PICTURE —		SOURCE OF PICTURE SOVIET WEEKLY, 16 DEC. 1954. P-12, TOP, RIGHT.	
CLASSIFICATION OUO			
CAPTIONED BY SMB		VERIFIED BY	
FORM NO. 80-53 SEP 1948		Approved For Release 2000/04/25 : CIA-RDP78-05867A000100370009-0	
CAPTION REPORT			

CIA PHOTO ACQUISITION NO. 150073		LOT NO. 2000/04/25		CIA-RDP78-05867A000100370009-0	
AREA 47N/ USSR/ N. European		COUNTRY USSR/ Kuibyshev Oblast/ Kuibyshev		PROVINCE 30 March 1955	
GEOGRAPHIC COORDINATES 53:12N 50:09E		TITLE [Power station construction]		S-file	
HYDROELECTRIC POWER PROJECT.					
DATE OF PICTURE		SOURCE OF PICTURE Soviet Weekly # 666 4 November 1954			
CLASSIFICATION		P. 2 upper left.			
CAPTION GUD DFS		Approved For Release 2000/04/25 : CIA-RDP78-05867A000100370009-0			
FORM NO.		9M.			

CIA (PHOTO ACCESSION NO.)		LOT NO.	
7500		2000/04/25	
Approved For Release 2000/04/25 : CIA-RDP78-05867A000100370009-0		CIA-RDP78-05867A000100370009-0	
AREA	COUNTRY	PROVINCE	DATE
27N/USSR/N. Europe	RSSR	Moscow Oblast / Moscow	30 March 1955
GEOGRAPHIC COORDINATES		MAP REFERENCE	
55:45 N 37:35 E		C-File	
TITLE			
New apartment building in Vostanniy Square			
DATE OF PICTURE		SOURCE OF PICTURE	
		Soviet Weekly, # 666, 4 November 1954	
CLASSIFICATION		P. 3 bottom	
040			
APPROVED FOR RELEASE		APPROVED FOR RELEASE	
Approved For Release 2000/04/25 : CIA-RDP78-05867A000100370009-0		Approved For Release 2000/04/25 : CIA-RDP78-05867A000100370009-0	
FORM NO.	M.		

Approved For Release 2000/04/25 : CIA-RDP78-05867A000100370009-0

17/14

30 March 1955

77A/ USSR/ N. European RSFSR/ Moscow Oblast/ Moscow

55:45 N

37:35 E

C-file

PREFABRICATED
[Prefab]

apartment construction in Leningrad district with ferro-concrete units.

Soviet Weekly #666 4 November 1954
p. 4 upper left.

Approved For Release 2000/04/25 : CIA-RDP78-05867A000100370009-0

040
WFS

Ch

11/14

FILE NUMBER

LOT NO.

Approved For Release 2000/04/25 : CIA-RDP78-05867A000100370009-0

AREA

COUNTRY

DATE

27N/USSR/N. European (RSFSR) Moscow Oblast / Moscow

GEOGRAPHIC COORDINATES

55:45 N

37:35 E

DATE RECEIVED

C-file

TITLE

Leningrad Highway. New apartment [blocks] BUILDINGS.

SOURCE OF PICTURE

SOURCE OF PICTURE

Soviet Weekly #666 4 November 1954
p.4 middle left

CLASSIFICATION

CAPTION

Approved For Release 2000/04/25 : CIA-RDP78-05867A000100370009-0

VERIFIED BY

cm.

040
BFS

CIA FORM 100-1 (REV. 1-55) (FORM NO. 1)

LOT NO.

Approved For Release 2000/04/25 : CIA-RDP78-05867A000100370009-0

7/2

AREA (AREA NO.) 77N/USSR/NEuropean RSFSR/Moscow Oblast/Moscow
COUNTRY USSR PROVINCE Moscow
COORDINATE COORDINATOR
55:45N 37:35E

30 March 1955

TITLE BUILDING C-file

Prefabaxated ~~prefabricated~~ construction.

5-ton piece of 7-story building being erected by
6 men in October district.

[See Sov. Weekly # 669, 25 Nov. 1954,
p. 2, center.]

DATE OF PICTURE

SOURCE OF PICTURE

Soviet Weekly # 666 4 November 1954
P. 4 upper right

CLASSIFICATION

Approved For Release 2000/04/25 : CIA-RDP78-05867A000100370009-0

040
DFS

IDENTIFIED BY

cm.

FORM NO.

CIA (PHOTO ACCESSION NO.) 1509
Approved For Release 2000/04/25 : CIA-RDP78-05867A000100370009-0 214

AREA (ANSI NO.) 4N/USSR/UKRAINE
COUNTRY USSR/Kiev
PROVINCE
DATE 30 March 1955

GEOGRAPHIC COORDINATES 50:27N 30:32E
MAP REFERENCE C-file

APARTMENT BUILDINGS
[Flats] for carriage repair shop workers
in Darnitsa, SUBURB.

DATE OF PICTURE SOURCE OF PICTURE
Soviet Weekly #666 4 November 1954
P. 4 Right, 2nd fr. bottom.

CLASSIFICATION ORO
CAPTION Approved For Release 2000/04/25 : CIA-RDP78-05867A000100370009-0
WFS
FORM NO. VERIFIED BY on-

Approved For Release 2000/04/25 : CIA-RDP78-05867A000100370009-0

4N/USSR/Ukrainian SSR

G-2946A

30 March 1955

Privately-owned house on Lenin Collective Farm in Transcarpathian Ukraine.

DATE OF PICTURE

Soviet Weekly #666 4 November 1954
p. 4 bottom

040

Approved For Release 2000/04/25 : CIA-RDP78-05867A000100370009-0

Approved For Release 2000/04/25 : CIA-RDP78-05867A000100370009-0

314

G-2946A

30 March 1955

27N/USSR/NEuropean RSFSR/Moscow Oblast/Moscow

55:45 N

37:35 E

Cfile

New [Flats] in Hospitalny Val district.

APARTMENT BUILDINGS.

DATE OF DISCOVER

SOURCE OF DISCOVER

Soviet Weekly #666 4 November 1954

CLASSIFICATION

P.5

upper left

OUO

SECTIONED BY

ORS

IDENTIFIED BY

Approved For Release 2000/04/25 : CIA-RDP78-05867A000100370009-0

Approved For Release 2000/04/25 : CIA-RDP78-05867A000100370009-0

AREA (GRID NO.) 17N COUNTRY USSR REFERENCE 6-2946A DATE 30 March 1955

COORDINATE 59:55N 30:15E PROVINCE RSFSR/Leningrad Oblast/Leningrad

TITLE New, British-made merchant ship "Bozdan Khmelovitsky" of 10,000 tons. From West Hartlepool yards of William Gray & Co.

DATE OF PICTURE

SOURCE OF PICTURE Soviet Weekly # 606 4 November 1954
p. 11 left

CLASSIFICATION

OUO

CAPTIONED BY

WFS

Approved For Release 2000/04/25 : CIA-RDP78-05867A000100370009-0

FORM NO. 1 SEP 1958

Approved For Release 2000/04/25 : CIA-RDP78-05867A000100370009-0

AREA FILE NO.	COUNTRY	DATE
27N/USSR/N European RSFSR/Moscow Oblast/Moscow	G-2946A	30 March 1955
TITLE	COORDINATES	REFERENCE
55:45 N 37:35 E		C-file
Menezhkaya Square		

DATE OF PICTURE	SOURCE OF PICTURE
	Soviet Weekly #666 4 November 1954
CLASSIFICATION	P. 11 Right

CAPTIONED BY	INDEXED BY
O40 OFS	

Approved For Release 2000/04/25 : CIA-RDP78-05867A000100370009-0

159953

Approved For Release 2000/04/25 : CIA-RDP78-05867A000100370009-0

REF ID: A6-2946 A	DATE: 30 March 1955
COUNTRY: USSR / EADIPAN RSESR / Leningrad Oblast / Leningrad	
TITLE: 59:55 N 30:15 E	s-file
Loading timbers on "Marshal GOMOROU". Britain-bound.	

DATE OF PICTURE

SOURCE OF PICTURE

Soviet Weekly #666 4 November 1954
p. 13 [top left] left middle

CLASSIFICATION

CAPTIONED BY

OUG

PROPERTY OF

FORM NO. 1 SEP 1950

Approved For Release 2000/04/25 : CIA-RDP78-05867A000100370009-0

On.

159954

Approved For Release 2000/04/25 : CIA-RDP78-05867A000100370009-0

AREA	REF NO.	COUNTRY	DATE
17N/USSR/N. European	IG-2946A	USSR	30 March 1954
59:55 N	30:15 E	LENSINGRAD OBLOST/LENSINGRAD	C-file
British-made drilling equipment. Unloaded from "Belostroy"			
DATE OF PHOTO		SOURCE OF PHOTO	
		Soviet Weekly #666 4 November 1954	
CLASSIFICATION		P. 12 top left.	
040			
CAPTIONED BY		PREPARED BY	
DES		DM	
Approved For Release 2000/04/25 : CIA-RDP78-05867A000100370009-0			
FORM NO. 104	1949		

CIA (PHOTO ACCESSION NO.)		LOT NO.	DATE
159955		425U	10/1/54
Approved For Release 2000/04/25 : CIA-RDP78-05867A000100370009-0		INDIA	ANDHRA
GEOGRAPHIC COORDINATE:		PROVINCE	PLACE
15 50 N 78 03 E		ANDHRA	KURNOOL
TITLE		MAP REFERENCE	
THE RAJ BHAVAN (GOVERNMENT HOUSE).			
DATE OF PICTURE		SOURCE OF PICTURE	
—		THE HINDU, MADRAS, 1 OCTOBER 1954	
CLASSIFICATION		[S.D. #283, MADRAS, 3 Oct 54 - ENCL #1] TOP RIGHT P III	
000			
CAPTIONED BY		VERIFIED BY	
ES			
FORM NO. 1 SEP 1948		Approved For Release 2000/04/25 : CIA-RDP78-05867A000100370009-0	
CAPTION REPORT			

CIA PHOTO ACCESSION NO. / 758056		LOT NO.	DATE	
Approved For Release 2000/04/25 : CIA-RDP78-05867A000100370009-0 C				
AREA (AMS NO.)	COUNTRY	PROVINCE	PLACE	
425V	INDIA	ANDHRA	KURNOOL	
GEOGRAPHIC COORDINATES		MAP REFERENCE		
15 50 N 78 03 E		C		
TITLE				
OFFICE OF THE CHIEF ENGINEER OF IRRIGATION.				
DATE OF PICTURE		SOURCE OF PICTURE		
		THE HINDU, MADRAS, 1 OCTOBER 1954 bottom		
		[S.D. # 233, Madras, 5 Oct 54 - ENCL 11]		
CLASSIFICATION				
OUO				
CAPTIONED BY		VERIFIED BY		
ES				
Approved For Release 2000/04/25 : CIA-RDP78-05867A000100370009-0				
FORM NO. 80-53 SEP 1948				
CAPTION REPORT				

CIA (PHOTO ACCESSION NO.)		LOT NO.	DATE
Approved For Release 2000/04/25 : CIA-RDP78-05867A000100370009-0			
AREA (AMS NO.)	COUNTRY	PROVINCE	PLACE
425U	INDIA	ANDHRA	TIRUPATI
GEOGRAPHIC COORDINATES		MAP REFERENCE	
13 39 N 79 25 E		NIS	
TITLE			
SRI VENKATESWARA UNIVERSITY, INAUGURATED			
2 SEPTEMBER 1954.			
DATE OF PICTURE		SOURCE OF PICTURE	
—		THE HINDU, MADRAS, 1 OCTOBER 1954 <i>bottom left</i> [S.D. #233, MADRAS, 5 OCT 54 - ENCL. #1]	
CLASSIFICATION			
OUO			
CAPTIONED BY		VERIFIED BY	
Approved For Release 2000/04/25 : CIA-RDP78-05867A000100370009-0			
FORM NO. 60-53 SEP 1948		CAPTION REPORT	

CIA PHOTO ACCESSION NO. 159938		LOT NO. 4-242A	DATE
Approved For Release 2000/04/25 : CIA-RDP78-05867A000100370009-0 (14)			
AREA (ANS NO.) 331L	COUNTRY CHINA	PROVINCE HUPEH	PLACE TAI-PING-KOU
GEOGRAPHIC COORDINATES 30 17 N 112 08 E		MAP REFERENCE C	
TITLE CHIN-CHIANG DETENTION BASIN DURING 1954 FLOOD. CLOSING DAM AT ENTRANCE TO			
DATE OF PICTURE —		SOURCE OF PICTURE # CHINA RECONSTRUCTS, No. 67, PEIPING, Nov.-Dec. 1954	
CLASSIFICATION OUO p. 9			
CAPTIONED BY ETS		VERIFIED BY	
FORM NO. Approved For Release 2000/04/25 : CIA-RDP78-05867A000100370009-0			
SEP 1948 10-53 CAPTION REPORT			

CIA (PHOTO ACCESSION NO.)		LOT NO.	DATE
Approved For Release 2000/04/25 : CIA-RDP78-05867A000100370009-0			
AREA (ANS NO.)	COUNTRY	PROVINCE	PLACE
441L	CHINA	LIAONING	MURDEN
GEOGRAPHIC COORDINATES		MAP REFERENCE	
41 48 N 123 27 E		C	
TITLE			
TRANSFORMERS AT ELECTRICAL MACHINE FACTORY.			
DATE OF PICTURE		SOURCE OF PICTURE	
—		CHINA RECONSTRUCTS, PEKING, NOV-DEC. 1954	
CLASSIFICATION			
OUU P 15			
CAPTIONED BY		VERIFIED BY	
ETS			
Approved For Release 2000/04/25 : CIA-RDP78-05867A000100370009-0			
FORM NO. 80-53 SEP 1948			
CAPTION REPORT			

CIA PHOTO ACCESSION NO. 159960		LOT NO. 11/173 A	DATE
Approved For Release 2000/04/25 : CIA-RDP78-05867A000100370009-0		100370009-0	
AREA (LAT.)	COUNTRY	PROVINCE	PLACE
231L	CHINA	HOPCH	
GEOGRAPHIC COORDINATES		MAP REFERENCE	
TITLE			
FLOOD CONTROL DAM ON CHIEN RIVER.			
DATE OF PICTURE		SOURCE OF PICTURE	
—		CHINA RECONSTRUCTS, PEIPING, Nov. - Dec. 1954	
CLASSIFICATION			
OUD			
CAPTIONED BY		VERIFIED BY	
ETS			
FORM NO. 88-53		Approved For Release 2000/04/25 : CIA-RDP78-05867A000100370009-0	
SEP 1948			
CAPTION REPORT			

Approved For Release 2000/04/25 : CIA-RDP78-05867A000100370009-0

CIA (PHOTO IDENTIFICATION NUMBER) 158961		H-573A		4 April 1955	
AREA (AMS NO.) N	COUNTRY USSR	PROVINCE	PLACE		
GEOGRAPHIC COORDINATES		MAP REFERENCE			
TITLE House at drifting Station North Pole #3. Cancelled. See 150230					
DATE OF PICTURE		SOURCE OF PICTURE Soviet Weekly #679 3 February 1955 p.4 right center			
CLASSIFICATION OUO					
CAPTION		VERIFIED BY			

Approved For Release 2000/04/25 : CIA-RDP78-05867A000100370009-0

CAPTION REPORT

Approved For Release 2000/04/25 : CIA-RDP78-05867A000100370009-0

CIA (PHOTO ACCESSION NO.) 1390
REF ID: A-572A
4 April 1955

AREA (AMS NO.)
27N/USSR/N European RSFSR/Moscow Oblast/Moscow

COUNTRY PROVINCE PLACE
GEOGRAPHIC COORDINATES MAP REFERENCE
55:45 N 37:35 E C-file

TITLE
[High-output] lathe built at Ordjonikidze
Works for motor factory in China.

DATE OF PICTURE SOURCE OF PICTURE
Soviet Weekly #679 3 February 1955
P. 6 bottom

CLASSIFICATION
OUO

CAPTIONED BY VERIFIED BY
Approved For Release 2000/04/25 : CIA-RDP78-05867A000100370009-0

Approved For Release 2000/04/25 : CIA-RDP78-05867A000100370009-0

V14

CIA CONTROL REFERENCE NO. 159904 1 G-2288 A 28 March 1955

AREA FILE NO. 37N/USSR/N.European RSFSR/Moscow Oblast/Moscow
COUNTRY, COORDINATES, AND REFERENCE
55:45 N 37:35 E C-file

NAME
New Hotel on Komsomolskaya Square.

DATE OF PICTURE SOURCE OF PICTURE
Soviet Weekly 12 August 1954
P. 2 upper left.

CLASSIFICATION O U O
CLASSIFIED BY
Approved For Release 2000/04/25 : CIA-RDP78-05867A000100370009-0
FORM NO. 1 SEP 1953

Approved For Release 2000/04/25 : CIA-RDP78-05867A000100370009-0

159965

574

G-2298A

28 March 1955

USSR / Asiatic RSES R / Novosibirsk Oblast / Novosibirsk

55:03 N 82:53 E

Piano-milling machine at Yefremov factory. **FORMER** [Small] model [placed] on bedplate. **LOW HANDLE PARTS WEIGHING 100 TONS AND 13 FT. BY 13 FT. BY 40 FT.**

DATE OF PICTURE

Soviet Weekly

12 August 1954

p. 5 right

CLASSIFICATION

OUO

CAPTIONED BY

Approved For Release 2000/04/25 : CIA-RDP78-05867A000100370009-0

FORM NO 1038

CIA (SECRET) REFERENCE NO. 150866

Approved For Release 2000/04/25 : CIA-RDP78-05867A000100370009-0

ASST. DIR. NO. 1	COUNTRY	DATE
27N/ USSR/ N. European	RFSFR / Moscow Oblast / Moscow	28 March 1955
COORDINATE		
55:45 N	37:35 E	
TITLE		
Mechanisation and Electrification of Agriculture Pavilion at		C-file
U.S.S.R. Agricultural Exhibition		

DATE OF ORIGIN

SOURCE OF PICTURE	DATE
Soviet Weekly	12 August 1954
P.6	middle

CLASSIFICATION 040

CLASSIFIED BY DFS

APPROVED FOR RELEASE 2000/04/25 : CIA-RDP78-05867A000100370009-0

Oh.

Approved For Release 2000/04/25 : CIA-RDP78-05867A000100370009-0

271/ USSR/ NA European RSFSR/ Moscow Oblast/ Moscow 28 March 1955

55:45 N 37:35 E S-file

Moscow Pavilion at USSR Agricultural Exhibition

"STONE FLOWER" LAKE IN FG.

DATE OF DISC

SOURCE OF PICTURE
Soviet Weekly 12 August 1954

CLASSIFICATION
OUO

CAPTIONED BY
DPS

APPROVED BY
Center, 2nd floor
Approved For Release 2000/04/25 : CIA-RDP78-05867A000100370009-0

Approved For Release 2000/04/25 : CIA-RDP78-05867A000100370009-0

221/ USSR/INE
COUNTRY: USSR
PROVINCE: Moscow Oblast / Moscow
DATE: 28 March 1954
COORDINATES: 53:45 N 37:35 E
TITLE: North Caucasus Pavilion at USSR Agricultural Pavilion
C-File

DATE OF PICTURE
SOURCE OF PICTURE: Soviet Weekly 17 August 1954
CLASSIFICATION: O40
CAPTIONED BY: DFS
P. 7 [lower left] bottom right

Approved For Release 2000/04/25 : CIA-RDP78-05867A000100370009-0

ETA 159969

Approved For Release 2000/04/25 : CIA-RDP78-05867A000100370009-0

ONO. NO. 1 37N/USSR/NE COUNTRY European RSFSR / Yaroslavl Oblast / Uglich BY. NO. 28 March 1955
 G-2298 A
 TITLE 57:32N 38:19E [Man made sea] [On shore of ARTIFICIAL sea.] C-file

DATE OF PICTURE

SOURCE OF PICTURE

Soviet Weekly 12 August 1954
P. 11 upper left

CLASSIFICATION

OUO
DFS

IDENTIFIED BY

Approved For Release 2000/04/25 : CIA-RDP78-05867A000100370009-0

Approved For Release 2000/04/25 : CIA-RDP78-05867A000100370009-0

CIA (PHOTO ACCESSION NO.) 1-8970 LOT NO. 17/095A 19 APR. 55

AREA (AMS NO.) 23K COUNTRY JORDAN PROVINCE

GEOGRAPHIC COORDINATES MAP REFERENCE GHOR NIMRAIN

TITLE

IN GHOR NIMRAIN VALLEY
FACTORY MANUFACTURING TENTS, SAILS,
AWNINGS AND TARPULLINS. ESTABLISHED
BY U.N. RELIEF AND WORKS AGENCY FOR
PALESTINE REFUGEES. ~~IN GHOR NIMRAIN~~

DATE OF PICTURE 25X1A
OCT. 1954

CLASSIFICATION

CAPTIONED BY VERIFIED BY

Approved For Release 2000/04/25 : CIA-RDP78-05867A000100370009-0

Approved For Release 2000/04/25 : CIA-RDP78-05867A000100370009-0

CIA (PHOTO ACCESSION NO.)

LOT NO.

AREA (ANS NO.)

125K LEAN

COUNTRY

PROVINCE

MAZANDERAN

PLACE

CHALUS

GEOGRAPHIC COORDINATES

30 35 N 51 20 E

MAP REFERENCE

C FILE

TITLE

SILK FACTORY. WORKER SPINNING SILK.

DATE OF PICTURE

Nov. 1957

25X1A



CLASSIFICATION

U

CAPTIONED BY

Pat

VERIFIED BY

Approved For Release 2000/04/25 : CIA-RDP78-05867A000100370009-0

CIA (PHOTO ACCESSION NO.)

LOT NO.

158970 For Release 2000/04/25 : CIA-RDP78-05867A000100370009-0

AREA (AMS NO.)

125N

COUNTRY

IRAN

PROVINCE

MAZANDERAN

PLACE

CHALUS

GEOGRAPHIC COORDINATES

36 38N 51 26E

MAP REFERENCE

C FILE

TITLE

SILK FACTORY. JAPANESE SILK EXPERT
SENT BY U.N. (CENTER) INSPECTING
WORKING OF COCOONS.

DATE OF PICTURE

Nov. 1954

25X1A

CLASSIFICATION

C

CAPTIONED BY

[Signature]

VERIFIED BY

Approved For Release 2000/04/25 : CIA-RDP78-05867A000100370009-0

FORM NO. 185

REPLACES FORM 85-53 WHICH MAY BE USED

CAPTION REPORT

CIA (PHOTO ACCESSION NO.)

Approved For Release 2000/04/25 : CIA-RDP78-05867A000100370009-0

LOT NO.

AREA (AMS NO.)

125M

COUNTRY

IRAN

PROVINCE

MAZANDERAN

PLACE

CHALUS

GEOGRAPHIC COORDINATES

30 38 N 51 26 E

MAP REFERENCE

C FICE

TITLE

SILK FACTORY SPINNING MACHINES.

DATE OF PICTURE

Nov. 1957

25X1A

CLASSIFICATION

(U)

CAPTIONED BY

Approved For Release 2000/04/25 : CIA-RDP78-05867A000100370009-0

VERIFIED BY

FORM NO. 185 REPLACES FORM 60-53 WHICH MAY BE USED 1 SEP 54

CAPTION REPORT

CIA (PHOTO ACCESSION NO.)

Approved For Release 2000/04/25 : CIA-RDP78-05867A000100370009-0

LOT NO.

H-1097A

19 APR. 55

AREA (AMS NO.)

125K LEAN

COUNTRY

PROVINCE

MAZANDERAN

PLACE

CHALUS

GEOGRAPHIC COORDINATES

36 38N 57 26E

MAP REFERENCE

C FILE

TITLE

MACHINE EQUIPMENT FOR
SILK FACTORY. BOILING SILK COCOONS.

DATE OF PICTURE

Nov. 1957

25X1A

CLASSIFICATION

C

CAPTIONED BY

Approved For Release 2000/04/25 : CIA-RDP78-05867A000100370009-0

Approved For Release 2000/04/25 : CIA-RDP78-05867A000100370009-0

CIA (PHOTO ACCESSION NO.) *125K* LOT NO. *H-7093A* 19 APR 55

AREA (AMS NO.) *125K* COUNTRY *IRAN* PROVINCE *MAZANDERAN* PLACE *CHALUS*

GEOGRAPHIC COORDINATES *36 38 N 51 26 E* MAP REFERENCE *C FILE*

TITLE

*SILK FACTORY. WORKERS PACKAGING
SILK STOCKINGS.*

DATE OF PICTURE *Nov. 1957* *25X1A*

CLASSIFICATION *C*

CAPTIONED BY *C* Approved For Release 2000/04/25 : CIA-RDP78-05867A000100370009-0

Approved For Release 2000/04/25 : CIA-RDP78-05867A000100370009-0

CIA (PHOTO ACCESSION NO.)
AREA (AMS NO.) 125K
COUNTRY IRAN
PROVINCE MAZANDERAN
PLACE CHALUS

GEOGRAPHIC COORDINATES 36 38 N 51 26 E
MAP REFERENCE C FILE

TITLE
SILK FACTORY. WEAVING EQUIPMENT.

DATE OF PICTURE Nov. 1957
SOURCE 25X1A [REDACTED]

CLASSIFICATION
CAPTIONED BY
Approved For Release 2000/04/25 : CIA-RDP78-05867A000100370009-0

Approved For Release 2000/04/25 : CIA-RDP78-05867A000100370009-0

CIA (PHOTO ACCESSION NO.) LOT NO. 14-1093A 19 APR. 55

AREA (AMS NO.) 125K COUNTRY IRAN PROVINCE MAZANDERAN PLACE CHALUS

GEOGRAPHIC COORDINATES 36 25N 51 26E MAP REFERENCE C FILE

TITLE

SILK FACTORY. JAPANESE SILK EXPERT SENT BY U.N. INSPECTING BOILING OF COCOONS.

DATE OF PICTURE Nov. 1954 SOURCE 25X1A [REDACTED]

CLASSIFICATION [C]

CAPTIONED BY [Signature] Approved For Release 2000/04/25 : CIA-RDP78-05867A000100370009-0

Approved For Release 2000/04/25 : CIA-RDP78-05867A000100370009-0

CIA (PHOTO ACCESSION #) LOT NO.

AREA (AMS NO.) COUNTRY 19 APR. 55

GEOGRAPHIC COORDINATES PROVINCE PLACE

TITLE MAP REFERENCE

NEW COMMUNITY SCHOOL IN OUTSKIRTS
OF CITY. CLASS IN PROPER PRONUNCIATION
OF ARABIC.

DATE OF PICTURE 25X1A

CLASSIFICATION

CAPTIONED BY

Approved For Release 2000/04/25 : CIA-RDP78-05867A000100370009-0



Approved For Release 2000/04/25 : CIA-RDP78-05867A000100370009-0

CIA (PHOTO ACCESSION NO.)	LOT NO.		
AREA (AMS NO.)	COUNTRY	PROVINCE	PLACE
GEOGRAPHIC COORDINATES	MAP REFERENCE		
TITLE			
DATE OF PICTURE			
CLASSIFICATION			
CAPTIONED BY	VERIFIED BY		

2108 BRITISH TOGO
06 36 N 00 08 E NIS
HO
HO MAWULI SECONDARY SCHOOL. DINING HALL.
1954
C

Approved For Release 2000/04/25 : CIA-RDP78-05867A000100370009-0

Approved For Release 2000/04/25 : CIA-RDP78-05867A000100370009-0

CIA (PHOTO ACCESSION NO.)		LOT NO.	
2106		14-1093A	
Approved For Release 2000/04/25 : CIA-RDP78-05867A000100370009-0			
AREA (AMS NO.)	COUNTRY	PROVINCE	PLACE
2106	BRITISH TOGO		KPANDU
GEOGRAPHIC COORDINATES		MAP REFERENCE	
06 59 N 00 18 E		NIS	
TITLE			
COMMUNITY CENTER UNDER CONSTRUCTION.			
WILL HOUSE, ASSEMBLY HALL, LIBRARY			
AND READING ROOM.			
DATE OF PICTURE		25X1A	
1957			
CLASSIFICATION			
C			
CAPTIONED BY		VERIFIED BY	
			
Approved For Release 2000/04/25 : CIA-RDP78-05867A000100370009-0			
FORM NO. 185	REPLACES FORM 62-53 WHICH MAY BE USED		

CAPTION REPORT

CIA (PHOTO ACCESSION NO.)

LOT NO.

Approved For Release 2000/04/25 : CIA-RDP78-05867A000100370009-0

AREA (AMS NO.)

COUNTRY

PROVINCE

PLACE

GEOGRAPHIC COORDINATES

MAP REFERENCE

TITLE

370 BRITISH EAST AFRICA TANZANIA DAR ES SALAAM

06 50 S 39 17 E C FILE

AFRICAN BOYS SCHOOL. TYPING CLASS.

DATE OF PICTURE

25X1A

1954

CLASSIFICATION

CAPTIONED BY

VERIFIED BY

Approved For Release 2000/04/25 : CIA-RDP78-05867A000100370009-0

FORM NO. 185
1 SEP 54

REPLACES FORM 60-53
WHICH MAY BE USED

CAPTION REPORT

16-70928-1

U. S. GOVERNMENT PRINTING OFFICE

CIA (PHOTO ACCESSION NO.)

LOT NO.

Approved For Release 2000/04/25 : CIA-RDP78-05867A000100370009-0

AREA (RMS NO.)

COUNTRY

PROVINCE

PLACE

GEOGRAPHIC COORDINATES

MAP REFERENCE

TITLE

370 BRITISH EAST AFRICA / TANGANYIKA / DAR ES SALAAM
06 50 S 39 17 E C FILE

DATE OF PICTURE

25X1A

1954



CLASSIFICATION


CAPTIONED BY

VERIFIED BY

Approved For Release 2000/04/25 : CIA-RDP78-05867A000100370009-0

FORM NO. 185 REPLACES FORM 69-53
1 SEP 54 WHICH MAY BE USED

CAPTION REPORT

CIA (PHOTO ACCESSION NO.)		LOT NO.	
Approved For Release 2000/04/25 : CIA-RDP78-05867A000100370009-0			
AREA (AMS NO.)	COUNTRY	PROVINCE	PLACE
370	British East Africa	TANGANYIKA	DARE ES SALAAM
GEOGRAPHIC COORDINATES		MAP REFERENCE	
06 50 S 39 17 E		C FILE	
TITLE			
New AIRPORT.			
DATE OF PICTURE		25X1A	
1954			
CLASSIFICATION			
C			
CAPTIONED BY		VERIFIED BY	
JST			
Approved For Release 2000/04/25 : CIA-RDP78-05867A000100370009-0			
FORM NO. 185	REPLACES FORM 65-53 WHICH MAY BE USED	10-70020-1 U. S. GOVERNMENT PRINTING OFFICE	

CAPTION REPORT

CIA (PHOTO ACCESSION NO.)		LOT NO.	
Approved For Release 2000/04/25 : CIA-RDP78-05867A000100370009-0			
AREA (AMS NO.)	COUNTRY	PROVINCE	PLACE
370	BRITISH EAST AFRICA	TANZANIA	
GEOGRAPHIC COORDINATES		MAP REFERENCE	
TITLE			
ROAD BETWEEN MOROGORO (06 50 S 37 47 E) AND LINGA (07 48 S 35 40 E) UNDER CONSTRUCTION ON HILLSIDE IN BACKGROUND.			
DATE OF PICTURE	25X1A		
1954	[REDACTED]		
CLASSIFICATION	C		
CAPTIONED BY	Approved For Release 2000/04/25 : CIA-RDP78-05867A000100370009-0		

634
C

CIA (PHOTO ACCESSION NO.)
Approved For Release 2000/04/25 : CIA-RDP78-05867A000100370009-0

AREA (AMS NO.) 370 COUNTRY BRITISH EAST AFRICA PROVINCE TANZANIA PLACE MASHI

GEOGRAPHIC COORDINATES 03 20 J 37 22 E MAP REFERENCE C FILE

TITLE

KILIMANJARO NATIVE COOPERATIVE UNION.
OPENING-DAY CEREMONIES.

DATE OF PICTURE 1957 25X1A

CLASSIFICATION C

CAPTIONED BY Approved For Release 2000/04/25 : CIA-RDP78-05867A000100370009-0

CIA (PHOTO ACCESSION NO.)
Approved For Release 2000/04/25 : CIA-RDP78-05867A000100370009-0

AREA (AMS NO.) 370 COUNTRY BRITISH EAST AFRICA PROVINCE TANZANIA PLACE BWIRU

GEOGRAPHIC COORDINATES 02 02 S 32 52 E MAP REFERENCE WAC 932

TITLE

BWIRU GIRLS SCHOOL. DOMESTIC SCIENCE CLASS.


DATE OF PICTURE 1957 25X1A

CLASSIFICATION

CAPTIONED BY Approved For Release 2000/04/25 : CIA-RDP78-05867A000100370009-0

CIA (PHOTO ACCESSION NO.)		LOT NO.	
Approved For Release 2000/04/25 : CIA-RDP78-05867A000100370009-0		11-1093 A 19 APR 55	
AREA (AMS NO.)	COUNTRY	PROVINCE	PLACE
370	BRITISH EAST AFRICA	TANZANIA	[IFUNDA]
GEOGRAPHIC COORDINATES		MAP REFERENCE	
TITLE			
IFUNDA GOVERNMENT			
A TRADE SCHOOL. CLASS IN AUTO MECHANICS.			
DATE OF PICTURE		25X1A	
1954		[REDACTED]	
CLASSIFICATION			
C			
CAPTIONED BY		VERIFIED BY	
[Signature]		[Signature]	

Approved For Release 2000/04/25 : CIA-RDP78-05867A000100370009-0

CIA (PHOTO ACCESSION NO.)		LOT NO.	
3500		11-1093 A	
Approved For Release 2000/04/25 : CIA-RDP78-05867A000100370009-0			
AREA (AMS NO.)	COUNTRY	PROVINCE	PLACE
370	BRITISH EAST AFRICA	TANGANYIKA	TANGANI FALLS
GEOGRAPHIC COORDINATES		MAP REFERENCE	
07 49 S 37 50 E		TANGANI GAZ.	
05 22 S 38 39 E		WAC 1031	
TITLE			
TANGANI FALLS HYDROELECTRIC SCHEME.			
PENSTOCKS AND MAIN GENERATING STATION.			
DATE OF PICTURE	25X1A		
1954			
CLASSIFICATION	C		
CAPTIONED BY	JST		
Approved For Release 2000/04/25 : CIA-RDP78-05867A000100370009-0		VERIFIED BY	
FORM NO. 185		REPLACES FORM 60-53 WHICH MAY BE USED	
CAPTION REPORT			

CIA (PHOTO ACCESSION NO.)		LOT NO.	
Approved For Release 2000/04/25 : CIA-RDP78-05867A000100370009-0		6-1776	
AREA (AMS NO.)	COUNTRY	PROVINCE	PLACE
27N/ USSR/	N. EUROPEAN RSFSR/	MOSCOW OBLAST/	MOSCOW
GEOGRAPHIC COORDINATES		MAP REFERENCE	
55 45N 37 35E		C FILE	
TITLE			
MAY DAY PARADE.			
DATE OF PICTURE		SOURCE OF PICTURE	
1 MAY 1954		25X1A	
CLASSIFICATION			
SECRET		25X1A	
CAPTIONED BY			
Approved For Release 2000/04/25 : CIA-RDP78-05867A000100370009-0			

CIA (PHOTO ACCESSION NO.) **Approved For Release 2000/04/25 : CIA-RDP78-05867A000100370009-0** 479/124

AREA (ANS NO.) **27N/ USSR/** COUNTRY **N. EUROPEAN RSFSR/** PROVINCE **MOSCOW OBLAST/** PLACE **MOSCOW** 9 APRIL 1955

GEOGRAPHIC COORDINATES **55 45N 37 35E** MAP REFERENCE **C FILE**

TITLE **MAY DAY PARADE.**

DATE OF PICTURE **1 MAY 1954** SOURCE OF PICTURE **25X1A**

CLASSIFICATION **SECRET** **25X1A**

CAPTIONED BY _____

Approved For Release 2000/04/25 : CIA-RDP78-05867A000100370009-0

CIA (PHOTO ACCESSION NO.)

Approved For Release 2000/04/25 : CIA-RDP78-05867A000100370009-0

LOT NO.

9 APRIL 1955

AREA (AMS NO.)

27N/ USSR/

COUNTRY

N. EUROPEAN RSFSR/

PROVINCE

MOSCOW OBLAST/

PLACE

MOSCOW

GEOGRAPHIC COORDINATES

55 45N 37 35E

MAP REFERENCE

C FILE

TITLE

MAY DAY PARADE.

DATE OF PICTURE

1 MAY 1954

SOURCE OF PICTURE

25X1A

CLASSIFICATION

SECRET

25X1A

CAPTIONED BY

Approved For Release 2000/04/25 : CIA-RDP78-05867A000100370009-0

FORM NO. 185 REPLACES FORM 18-53 1 SEP 54 WHICH MAY BE USED

CAPTION REPORT

CIA (PHOTO ACCESSION NO.)		LOT NO.	
Approved For Release 2000/04/25 : CIA-RDP78-05867A000100370009-0		6-1776	
AREA (AMS NO.)	COUNTRY	PROVINCE	PLACE
274/ USSR/	N. EUROPEAN RSFSR/	MOSCOW OBLAST/	MOSCOW
GEOGRAPHIC COORDINATES		MAP REFERENCE	
55 45N 37 35E		C FILE	
TITLE			
MAY DAY PARADE.			
DATE OF PICTURE		SOURCE OF PICTURE	
1 MAY 1955		25X1A	
CLASSIFICATION		25X1A	
SECRET			
CAPTIONED BY			
FORM NO. 185		Approved For Release 2000/04/25 : CIA-RDP78-05867A000100370009-0	
1 SEP 54		REPLACES FORM 60-53 WHICH MAY BE USED	

CAPTION REPORT

CIA (PHOTO ACCESSION NO.)

LOT NO.

Approved For Release 2000/04/25 : CIA-RDP78-05867A000100370009-0

AREA (AMS NO.)

27N/

USSR/

COUNTRY

N. EUROPEAN RSFSR/

PROVINCE

MOSCOW OBLAST/

PLACE

MOSCOW

GEOGRAPHIC COORDINATES

55 45N 37 35E

MAP REFERENCE

0 FILE

TITLE

MAY DAY PARADE.

DATE OF PICTURE

1 MAY 1954

SOURCE OF PICTURE

25X1A

CLASSIFICATION

SECRET

25X1A

CAPTIONED BY

Approved For Release 2000/04/25 : CIA-RDP78-05867A000100370009-0

CIA (PHOTO ACCESSION NO.)

LOT NO.

Approved For Release 2000/04/25 : CIA-RDP78-05867A000100370009-0

AREA (AMS NO.)

COUNTRY

PROVINCE

PLACE

27N/ USSR/

N. EUROPEAN RSFSR/

MOSCOW OBLAST/

MOSCOW

GEOGRAPHIC COORDINATES

55 45N 37 35E

MAP REFERENCE

D FILE

TITLE

MILITARY ROCKET LAUNCHERS AT MAY DAY PARADE.

DATE OF PICTURE

SOURCE OF PICTURE

1 MAY 1954

25X1A

CLASSIFICATION

SECRET

25X1A

CAPTIONED BY

Approved For Release 2000/04/25 : CIA-RDP78-05867A000100370009-0

FORM NO. 1 SEP 54

185

REPLACES FORM 63-33 WHICH MAY BE USED

CAPTION REPORT

16-70630-1

U. S. GOVERNMENT PRINTING OFFICE

DATA (PHOTO ACCESSION NO.)

LOT NO.

Approved for Release 2000/04/25 : CIA-RDP78-05867A000100370009-0

AREA (AMS NO.)

COUNTRY

PROVINCE

9 APRIL 1955

27N/ USSR/

N. EUROPEAN RSFSR/

MOSCOW OBLAST/

PLACE

MOSCOW

GEOGRAPHIC COORDINATES

55 45N 37 35E

MAP REFERENCE

D FILE

TITLE

MAY DAY PARADE.

DATE OF PICTURE

1 MAY 1954

SOURCE OF PICTURE

25X1A

CLASSIFICATION

SECRET

25X1A

CAPTIONED BY

FPC

Approved For Release 2000/04/25 : CIA-RDP78-05867A000100370009-0

FORM NO. 185
1 SEP 54

REPLACES FORM 54-53
WHICH MAY BE USED

CAPTION REPORT

CIA (PHOTO ACCESSION NO.)		LOT NO.	
Approved For Release 2000/04/25 : CIA-RDP78-05867A000100370009-0		6-1776	
AREA (AMS NO.)	COUNTRY	PROVINCE	PLACE
27N USSR/	N. EUROPEAN RSFSR/	MOSCOW OBLAST/	MOSCOW
GEOGRAPHIC COORDINATES		MAP REFERENCE	
55 45N 37 35E		D FILE	
TITLE			
MAY DAY PARADE.			
DATE OF PICTURE		SOURCE OF PICTURE	
1 MAY 1954		25X1A	
CLASSIFICATION		25X1A	
SECRET			
CAPTIONED BY			
EPR			
Approved For Release 2000/04/25 : CIA-RDP78-05867A000100370009-0			
FORM NO. 185	REPLACES FORM 65-53 WHICH MAY BE USED	CAPTION REPORT	

CIA (PHOTO ACCESSION NO.) **Approved For Release 2000/04/25 : CIA-RDP78-05867A000100370009-0** LOT NO. **XXXXX 9 APRIL 1955**

AREA (AHIS NO.) **27N/ USSR/** COUNTRY **N. EUROPEAN RSFSR/** PROVINCE **MOSCOW OBLAST/** PLACE **MOSCOW**
GEOGRAPHIC COORDINATES **55 45N 37 35E** MAP REFERENCE **C FILE**

TITLE **PARATROOPERS AT MAY DAY PARADE.**

DATE OF PICTURE **1 MAY 1954** SOURCE OF PICTURE **25X1A**

CLASSIFICATION **SECRET** **25X1A**
CAPTIONED BY

Approved For Release 2000/04/25 : CIA-RDP78-05867A000100370009-0

216

CIA (PHOTO ACCESSION NO.) **Approved For Release 2000/04/25 : CIA-RDP78-05867A000100370009-0** LIST NO. **6-1776**

AREA (AMS NO.) **ZTV USSR/** COUNTRY **N. EUROPEAN RSFSR/** PROVINCE **MOSCOW BELAST/** PLACE **MOSCOW** DATE **9 APRIL 1955**

GEOGRAPHIC COORDINATES **55 45N 37 35E** MAP REFERENCE **G FILE**

TITLE **MILITARY VEHICLE IN MAY DAY PARADE.**

DATE OF PICTURE **1 MAY 1954** SOURCE OF PICTURE **25X1A**

CLASSIFICATION **SECRET** **25X1A**

CAPTIONED BY **Approved For Release 2000/04/25 : CIA-RDP78-05867A000100370009-0**

Approved For Release 2000/04/25 : CIA-RDP78-05867A000100370009-0

753833

APR 9 1955

CIA (PHOTO ACCESSION NO.)		LOT NO.	
AREA (AMS NO.)		COUNTRY	PROVINCE
27th USSR/		N. EUROPEAN RSFSR/	MOSCOW OBLAST/
GEOGRAPHIC COORDINATES		PLACE	
55 45N 37 35E		MOSCOW	
TITLE		MAP REFERENCE	
TYPE 37 JET BOMBER AND ESCORT AT MAY DAY PARADE.		C FILE	
DATE OF PICTURE	SOURCE OF PICTURE		
1 MAR 1954	25X1A [REDACTED]		
CLASSIFICATION	25X1A [REDACTED]		
SECRET	[REDACTED]		
CAPTIONED BY	[REDACTED]		

Approved For Release 2000/04/25 : CIA-RDP78-05867A000100370009-0

CIA (PHOTO ACCESSION NO.)		LOT NO.	
Approved For Release 2000/04/25 : CIA-RDP78-05867A000100370009-0		14 JAN 55	
AREA (AMS NO.)	COUNTRY	PROVINCE	PLACE
8P	FRENCH Morocco		SALE
GEOGRAPHIC COORDINATES		MAP REFERENCE	
34 04 N 06 45 W		C FILE	
TITLE			
OPHTHALMOLOGICAL CENTER.			
DATE OF PICTURE		SOURCE OF PICTURE	
		PUBLIC HEALTH WORK IN MOROCCO, 1951	
CLASSIFICATION			
OUO			
CAPTIONED BY		VERIFIED BY	
Approved For Release 2000/04/25		CIA-RDP78-05867A000100370009-0	

CIA (PHOTO ACCESSION NO.) **Approved For Release 2000/04/25 : CIA-RDP78-05867A000100370009-0** (97)

AREA (AMS NO.) **7-28** COUNTRY **FR FRENCH MOROCCO** PROVINCE **HA JAW. 55** PLACE **FES**

GEOGRAPHIC COORDINATES **34 02 N 04 54 W** MAP REFERENCE **C FILE**

TITLE
NEW HOUSING PROJECT FOR ARABS.

DATE OF PICTURE **—** SOURCE OF PICTURE **HOUSING AND TOWN PLANNING IN MOROCCO**

CLASSIFICATION **040** **1953**

CAPTIONED BY **Approved For Release 2000/04/25 : CIA-RDP78-05867A000100370009-0**

CIA (PHOTO ACCESSION NO.) **Approved For Release 2000/04/25 : CIA-RDP78-05867A000100370009-0** LOT NO. **17-28** **104 JAN. 53**

AREA (AMS NO.) **8P** COUNTRY **FRENCH MOROCCO** PROVINCE **Bou JENIOA** PLACE **Bou JENIOA**

GEOGRAPHIC COORDINATES **32 54 N 06 47 W** MAP REFERENCE **NIS**

TITLE

**NEW HOUSING PROJECT FOR WORKERS
IN PHOSPHATE INDUSTRY.**

DATE OF PICTURE **---** SOURCE OF PICTURE **Housing & Town Planning in Morocco 1953**

CLASSIFICATION **CUCD**

CAPTIONED BY **---** VERIFIED BY **---**

Approved For Release 2000/04/25 : CIA-RDP78-05867A000100370009-0

CIA (PHOTO ACCESSION NO.)

Approved For Release 2000/04/25 : CIA-RDP78-05867A000100370009-0

AREA (AMS NO.)

COUNTRY

PROVINCE

PLACE

8P FRENCH Morocco

RABAT

GEOGRAPHIC COORDINATES

MAP REFERENCE

34 02 N 06 50 W @ FILE

TITLE

YAKOUB EL MANSOUR HOUSING PROJECT FOR ARABS.

PHOTO NOT IN FILE. LAB FAILED TO MAKE NEG.

DATE OF PICTURE

SOURCE OF PICTURE

HOUSING AND TOWN PLANNING IN MOROCCO

CLASSIFICATION

OCU

1953

CAPTIONED BY

Approved For Release 2000/04/25 : CIA-RDP78-05867A000100370009-0

CIA (PHOTO ACCESSION NO.)		APPROVED FOR RELEASE 2000/04/25 : CIA-RDP78-05867A000100370009-0	
AREA (AMS NO.)	COUNTRY	PROVINCE	PLACE
	5P FRENCH MOROCCO		AGADIR
GEOGRAPHIC COORDINATES		MAP REFERENCE	
30 24 N 09 36 W		C FIVE	
TITLE			
NEW HOUSING PROJECT FOR ARABS.			
DATE OF PICTURE		SOURCE OF PICTURE	
		HOUSING + TOWN PLANNING IN MOROCCO	
CLASSIFICATION			
1953			
CAPTIONED BY		APPROVED FOR RELEASE 2000/04/25 : CIA-RDP78-05867A000100370009-0	
FORM NO. 185		CAPTION REPORT	

CIA (PHOTO ACCESSION NO.)

Approved For Release 2000/04/25 : CIA-RDP78-05867A000100370009-0

AREA (ANS NO.)

COUNTRY

PROVINCE

PLACE

SP FRENCH Morocco

CASABLANCA

GEOGRAPHIC COORDINATES

33 37 N 07 35 W

MAP REFERENCE

C FILE

TITLE

MAHAKMA (COURT OF JUSTICE) OF PASHA OF CASABLANCA.

DATE OF PICTURE

SOURCE OF PICTURE

THE HAGONS IN Morocco

CLASSIFICATION

000

CAPTIONED BY

Approved For Release 2000/04/25 : CIA-RDP78-05867A000100370009-0

CIA (PHOTO ACCESSION NO.)

Approved For Release 2000/04/25 : CIA-RDP78-05867A000100370009-0

AREA (AMS NO.)

8P

COUNTRY

FRENCH MOROCCO

PROVINCE

PLACE

MEKNES

GEOGRAPHIC COORDINATES

33 54 N 05 33 W

MAP REFERENCE

C FILE

TITLE

HORTICULTURE SCHOOL

DATE OF PICTURE

SOURCE OF PICTURE

MAROC 54

CLASSIFICATION

OCUO

[p. 140]

CAPTIONED BY

Approved For Release 2000/04/25 : CIA-RDP78-05867A000100370009-0

CIA (PHOTO ACCESSION NO.)		LOT NO.	
Approved For Release 2000/04/25 : CIA-RDP78-05867A000100370009-0		16000	
AREA (AMS NO.)	COUNTRY	PROVINCE	PLACE
	8 P FRENCH MOROCCO		17 JAN. 53
GEOGRAPHIC COORDINATES		MAP REFERENCE	
TITLE			
ALONG ROAD			
CEDARS IN MIDDLE ATLAS MOUNTAINS.			
DATE OF PICTURE		SOURCE OF PICTURE	
		MOROCCO	
CLASSIFICATION			
O U O			
CAPTION J BY		VERIFIED BY	
Approved For Release 2000/04/25 : CIA-RDP78-05867A000100370009-0			
FORM NO. 185	REPLACES FORM 89-53 WHICH MAY BE USED	CAPTION REPORT	

CIA (PHOTO ACCESSION NO.)		LOT NO.	
Approved For Release 2000/04/25 : CIA-RDP78-05867A000100370009-0		17 JAN 50	
AREA (AMS NO.)	COUNTRY	PROVINCE	PLACE
	FR FRENCH MOROCCO		BOU TAZOULT
GEOGRAPHIC COORDINATES		MAP REFERENCE	
APPROX. 31 45N 07 05W			
TITLE			
INFO. FROM LIPINOTT'S GAZ.			
<p>MANGANESE MINING INSTALLATIONS IN ASSIF IMINI VALLEY GRAND ATLAS MOUNTAINS IN BACKGROUND.</p>			
DATE OF PICTURE	SOURCE OF PICTURE		
—	MOROCCO 57		
CLASSIFICATION	CP-185		
CAPTIONED BY		VERIFIED BY	
OKD			
Approved For Release 2000/04/25		CIA-RDP78-05867A000100370009-0	
FORM NO. 185	REPLACES FORM 16-53 WHICH MAY BE USED		
CAPTION REPORT			
		16-7030-1 U. S. GOVERNMENT PRINTING OFFICE	

CIA (PHOTO ACCESSION NO.)

LOT NO.

Approved For Release 2000/04/25 : CIA-RDP78-05867A000100370009-0

AREA (AMS NO.)

COUNTRY

PROVINCE

PLACE

8 P FRENCH MOROCCO

17 JAN. 54

GEOGRAPHIC COORDINATES

MAP REFERENCE

TITLE

MEKNES - FES ROAD.

DATE OF PICTURE

SOURCE OF PICTURE

— MAROC 54

CLASSIFICATION

Cp. 227

040

CAPTIONED BY

VERIFIED BY

Approved For Release 2000/04/25 : CIA-RDP78-05867A000100370009-0

CIA (PHOTO ACCESSION NO.) **Approved For Release 2000/04/25 : CIA-RDP78-05867A000100370009-0**

AREA (ANS NO.) **8P** COUNTRY **FRENCH MOROCCO** PROVINCE **MAZAGAN** PLACE **MAZAGAN**

GEOGRAPHIC COORDINATES **33 16 N 08 30 W** MAP REFERENCE **C FILE**

TITLE

DATE OF PICTURE SOURCE OF PICTURE **MAROC 54**
[p. 239]

CLASSIFICATION **OUO**

CAPTIONED BY **WAL** VERIFIED BY **Approved For Release 2000/04/25 : CIA-RDP78-05867A000100370009-0**