

CIA (PHOTO ACCESSION NO.) 167029		LOT NO.		DATE	
Approved For Release 2000/04/25 : CIA-RDP78-05867A000100370020-7					
AREA (AMS NO.) 760 M		COUNTRY ROMANIA		PROVINCE BUREA	
				PLACE CONSTANTA C	
GEOGRAPHIC COORDINATES 44 10 N 25 40 E				MAP REFERENCE C 311	
TITLE					
<div style="border: 1px solid black; display: inline-block; padding: 2px;">PHOT.</div> <span style="font-size: 1.5em; margin-left: 20px;">MARITIME STATION QUAY.</span>					
DATE OF PICTURE AUG - SEPT 1958		SOUR 25X1A <div style="border: 1px solid black; display: inline-block; padding: 2px;">18 Jan 59</div> <span style="font-size: 1.5em; margin-left: 20px;">401</span>			
CLASSIFICATION SECRET/USDD					
CAPTIONED BY VPC			VERIFIED BY		
Approved For Release 2000/04/25 : CIA-RDP78-05867A000100370020-7					
FORM NO. 80-53 SEP 1948					
CAPTION REPORT					

CIA (PHOTO ACCESSION NO.) 757030		LOT NO. H-187		DATE	
Approved For Release 2000/04/25 : CIA-RDP78-05867A000100370020-7					
AREA (ANS NO.) 760 M	COUNTRY RUMANIA	PROVINCE MAREA		PLACE CONSTANTA	
GEOGRAPHIC COORDINATES 44 10 N 28 40 E			MAP REFERENCE C FILE		
TITLE					
[PORT.] CEMENT QUAY No. 1					
DATE OF PICTURE AUG - SEPT 1954		SOURCE OF PICTURE 25X1A [18 JAN 55] [5]			
CLASSIFICATION SECRET/USOO					
CAPTIONED BY			VERIFIED BY		
Approved For Release 2000/04/25 : CIA-RDP78-05867A000100370020-7					
FORM NO. 60-53 SEP 1948					
CAPTION REPORT					

CIA (PHOTO ACCESSION NO.) 161032		LOT NO.		DATE	
Approved For Release 2000/04/25 : CIA-RDP78-05867A000100370020-7					
AREA (AMS NO.) 760 M	COUNTRY INDONESIA	PROVINCE SUMBA	PLACE CANTONA		
GEOGRAPHIC COORDINATES 44 10 N 20 40 E			MAP REFERENCE C FILE		
TITLE					
[PORT.] CEMENT QUAY No. 1. PART 1 OF					
2-PART PANORAMA SEE CIA 161032.					
[Ref: P 2]					
DATE OF PICTURE 18 SEPT 55		SOURCE OF PICTURE 25X1A			
[18 JAN 55] [SA] [PT 1]					
CLASSIFICATION SECRET/USOO					
CAPTIONED BY			VERIFIED BY		
Approved For Release 2000/04/25 : CIA-RDP78-05867A000100370020-7					
FORM NO. 60-53 SEP 1948					
CAPTION REPORT					

CIA PHOTO ACCESSION NO. 161032		LOT NO.	DATE
Approved For Release 2000/04/25 : CIA-RDP78-05867A000100370020-7			
AREA (AWS NO.)	COUNTRY	PROVINCE	PLACE
760 M	Rumania	Marea	CONSTANTA
GEOGRAPHIC COORDINATES		MAP REFERENCE	
44 10 N 28 40 E		c file	
TITLE			
CEMENT QUAY No. 1. PART 2 OF 2-PART PANORAMA. SEE CIA 101031. [Ref. Part 1]			
DATE OF PICTURE			
Aug-Sept 1954		25X1A [18 Jan 55, 5A, P 2]	
CLASSIFICATION			
Secret / U500			
CAPTIONED BY		VERIFIED BY	
Approved For Release 2000/04/25 : CIA-RDP78-05867A000100370020-7			
FORM NO. SEP 1948 60-53			
CAPTION REPORT			

CIA PHOTO ACCESSION NO. 1 100370020-7		LOT NO. 1-187	DATE
Approved For Release 2000/04/25 : CIA-RDP78-05867A000100370020-7			
AREA (AMS NO.) 760 N	COUNTRY ROMANIA	PROVINCE MARSA	PLACE CONSTANTA
GEOGRAPHIC COORDINATES 41 10 N 28 40 E		MAP REFERENCE C FILE	
TITLE PORT CEMENT QUAY No. 1			
DATE OF PICTURE AUG 1954		SOURCE OF P 25X1A	
		18 JAN 55	
		512	
CLASSIFICATION SECRET/USO3			
CAPTIONED BY		VERIFIED BY	
Approved For Release 2000/04/25 : CIA-RDP78-05867A000100370020-7			
FORM NO. 60-53 SEP 1948			
CAPTION REPORT			

CIA (PHOTO ACCESSION NO.)		LOT NO.		DATE
Approved For Release 2000/04/25 : CIA-RDP78-05867A000100370020-7				
AREA (ANS NO.)	COUNTRY	PROVINCE	PLACE	
760 M	ROMANIA	MARSA	CONSTANTA	
GEOGRAPHIC COORDINATES			MAP REFERENCE	
36 10 N 28 40 E			C FILE	
TITLE				
[Part.] CEMENT QUAY No. 2				
DATE OF PICTURE		SOURCE		
AUG - SEPT 1954		25X1A [redacted] [18 Jan 55] [7]		
CLASSIFICATION				
SECRET/UNCLAS				
CAPTIONED BY		VERIFIED BY		
Approved For Release 2000/04/25 : CIA-RDP78-05867A000100370020-7				
FORM NO. 60-53		CAPTION REPORT		
SEP 1948				

PLANS NO. 1  
750 M

LOT NO.

GEOGRAPHIC COORDINATES  
10 N 28 40 E

COUNTRY  
ROMANIA

N-18  
Approved For Release 2000/04/25 : CIA-RDP78-05867A000400370020-7

PROVINCE  
MAREA

26 JAN 55

MAP REFERENCE

PLACE  
CONSTANTA

*(Handwritten mark)*

C FILE

PORT.

CEMENT QUAY No. 2.

DATE OF PICTURE  
AUG - SEPT 1954

25X1A

SOURCE  
*(Redacted)*

18 JAN 55

73

CLASSIFICATION

SECRET/USOO

CAPTIONED BY

VPC

FORM NO.  
SEP 1948 80-53

VERIFIED BY

Approved For Release 2000/04/25 : CIA-RDP78-05867A000400370020-7

CAPTION REPORT

CIA (PHOTO ACCESSION NO.)		LOT NO.		DATE	
161036		1		21 10 55	
AREA (LAND)		PROVINCE		DATE	
760 M		PAMPUNJA		2000/04/25 - CIA-RDP78-05867A000100370020-7	
GEOGRAPHIC COORDINATES		AREA		PLACE	
11 10 N 28 30 E		MAREA		CONSTANZA	
TITLE		MAP REFERENCE			
		C FILE			
<div style="border: 1px solid black; display: inline-block; padding: 2px;">PORT</div> CEMENT QUAY No. 2.					
DATE OF PICTURE		25X1A			
AUG - SEPT 1954		<div style="background-color: black; width: 100px; height: 15px; display: inline-block;"></div> <div style="border: 1px solid black; padding: 2px; margin-left: 10px;">18 Jan 55</div> <div style="border: 1px solid black; padding: 2px; margin-left: 10px;">7A</div>			
CLASSIFICATION					
SECRET/USO					
CAPTIONED BY			VERIFIED BY		
VPC					
FORM NO.		DATE			
SEP 1948		Approved For Release 2000/04/25 : CIA-RDP78-05867A000100370020-7			
CAPTION REPORT					



CIA (PHOTO ACCESSION NO.)		LOT NO.	DATE	
167137 Approved For Release 2000/04/25 : CIA-RDP78-05867A000100370020-7			18 JAN 55	
AREA (AMS NO.) 700 M	COUNTRY ROMANIA	PROVINCE MARE	PLACE CONSTANTA	
GEOGRAPHIC COORDINATES 44 10 N 28 40 E		MAP REFERENCE C FILE		
TITLE				
PORT. CEMENT QUAY No. 2				
DATE OF PICTURE AUG - SEPT 1954		25X1A	18 JAN 55	PC
CLASSIFICATION SECRET/US60				
CAPTIONED BY VPC		VERIFIED BY		
Approved For Release 2000/04/25 : CIA-RDP78-05867A000100370020-7				
FORM NO. 60-53 SEP 1948				
CAPTION REPORT				

CIA (PHOTO-ACCESSION NO.)		LOT NO.		DATE	
Approved For Release 2000/04/25 : CIA-RDP78-05867A000100370020-7					
AREA (ANS NO.)	COUNTRY	PROVINCE	PLACE		
760 N	RUMANIA	MARE	CONSTANTA		
GEOGRAPHIC COORDINATES			MAP REFERENCE		
44 10 N 28 40 E			C FILE		
TITLE					
[PORT.] CEMENT QUAY No. 2					
DATE OF PICTURE		SOURCE OF PICTURE			
Aug - SEPT 1958		[REDACTED] [18 JAN 59] [7N]			
CLASSIFICATION					
SECRET/USOO					
CAPTIONED BY			VERIFIED BY		
VFC					
Approved For Release 2000/04/25 : CIA-RDP78-05867A000100370020-7					
FORM NO. 60-53 SEP 1948					
CAPTION REPORT					

CIA PHOTO ACCESSION NO. <b>161040</b>		LOT NO.	DATE
Approved For Release 2000/04/25 : CIA-RDP78-05867A000100370020-7			
AREA (ANSI NO.) <b>760 H</b>	COUNTRY <b>INDONESIA</b>	PROVINCE <b>BAKEL</b>	PLACE <b>SEKOTAN</b>
GEOGRAPHIC COORDINATES <b>10 10 N 10 40 E</b>		MAP REFERENCE <b>C 71X</b>	
TITLE			
<b>Part. CEMENT QUAY No. 2.</b>			
25X1A			
DATE OF PICTURE <b>Aug - Sept 1954</b>	SOURCE OF PICTURE <b>[REDACTED] [18 Jan 55] [70]</b>		
CLASSIFICATION <b>SECRET/1500</b>			
CAPTIONED BY <b>VPC</b>		VERIFIED BY	
Approved For Release 2000/04/25 : CIA-RDP78-05867A000100370020-7			
FORM NO. 53 SEP 1948 60-53			
CAPTION REPORT			

CIA (PHOTO ACCESSION NO.)		LOT NO.	DATE
161042		4-37	28 JAN 55
AREA (CAMA)	COUNTRY	PROVINCE	PLACE
760 N	RUMANIA	MARCA	CONSTANTA
GEOGRAPHIC COORDINATES		MAP REFERENCE	
28 30 N 28 40 E		C FILE	
TITLE			
PART 1 Timber survey No. 127 1. PART 1 of 2-part PANORAMA. SEE CIA 161042. [Ref. Pt 2]			
DATE OF PICTURE			
25X1A		[8] [PT 1]	
CLASSIFICATION			
SECRET/USOC			
CAPTIONED BY		VERIFIED BY	
VPC			
FORM NO. 10158			
Approved For Release 2000/04/25 : CIA-RDP78-05867A000100370020-7			
SEP 1948			
CAPTION REPORT			

CIA (PHOTO ACCESSION NO.)		LOT NO.	DATE
1610432			27 Jan 55
Approved For Release 2000/04/25 : CIA-RDP78-05867A000100370020-7			
AREA (NAME)	COUNTRY	PROVINCE	PLACE
760 m	RUMANIA	MAREA	CONSTANTA
GEOGRAPHIC COORDINATES		MAP REFERENCE	
44 10 N 28 40 E		c file	
TITLE			
TIMBER QUAY No. 1. PART 2 OF 2-PART PANORAMA. SEE CIA 161041. [Ref. PT. 1]			
DATE OF PICTURE		25X1A	
Aug-Sept 1954		[18 Jan. 55, 2, PT 2]	
CLASSIFICATION			
Secret/USP			
CAPTIONED BY		VERIFIED BY	
FORM NO. 80-53 Approved For Release 2000/04/25 : CIA-RDP78-05867A000100370020-7			
SEP 1948			
CAPTION REPORT			

CIA PHOTO ACCESSION NO. 167022		LOT NO.	DATE
Approved For Release 2000/04/25 : CIA-RDP78-05867A000100370020-7			
AREA (AMS NO.) 760 N	COUNTRY ROMANIA	PROVINCE MAREA	PLACE CONSTANTA
GEOGRAPHIC COORDINATES 44 10 N 28 40 E		MAP REFERENCE C FILE	
TITLE  (PORT.) TIMBER QUAY No. 1			
DATE OF PICTURE AUG - SEPT 1954		SOURCE 25X1A	10 JAN 55
CLASSIFICATION SECRET/USOO			
CAPTIONED BY VBC		VERIFIED BY	
FORM NO. 60-53 SEP 1948			
Approved For Release 2000/04/25 : CIA-RDP78-05867A000100370020-7			
CAPTION REPORT			

CIA (PHOTO ACCESSION NO.) <b>161044</b>		LOT NO.	DATE
AREA (CAMERA) 760 M		COUNTRY RUMANIA	PROVINCE MAREA
GEOGRAPHIC COORDINATES 44 10 N 28 40 E		MAP REFERENCE	PLACE CONSTANTA
TITLE		C FILE	
<b>[PORT]</b> <i>Timber Quay No. 1</i>			
DATE OF PICTURE AUG - SEPT 1954	SOURCE 25X1A	<b>[18 JAN 55]</b>	<b>[PA]</b>
CLASSIFICATION SECRET/USOO			
CAPTIONED BY VBC		VERIFIED BY	
FORM NO. 80-53 SEP 1948			

Approved For Release 2000/04/25 : CIA-RDP78-05867A000100370020-7

Approved For Release 2000/04/25 : CIA-RDP78-05867A000100370020-7

CAPTION REPORT

CIA (PHOTO ACCESSION NO.)		LOT NO.		DATE	
1610445					
Approved For Release 2000/04/25 : CIA-RDP78-05867A000100370020-7					
AREA (ANSI MAP)	COUNTRY	PROVINCE	PLACE		
760 N	SIERRA	SIERRA	CONTRAS		
GEOGRAPHIC COORDINATES			MAP REFERENCE		
13 10 N 10 30 E			C FILE		
TITLE					
[Part.] TIMBER QUAY No. 2. Part 1 of 2-PART PANORAMA. SEE CIA 161046.					
[Ref: PT 2]					
DATE OF PICTURE		25X1A			
AUG - SEPT 1954		SOUP [REDACTED] 18 Jan 55			
CLASSIFICATION					
SECRET/NO					
CAPTIONED BY			VERIFIED BY		
VIC			[REDACTED]		
FORM NO. Approved For Release 2000/04/25 : CIA-RDP78-05867A000100370020-7					
SEP 1948					
CAPTION REPORT					



CIA (PHOTO ACCESSION NO.)		LOT NO.	DATE
161045		4-185	2/1955
Approved For Release 2000/04/25 : CIA-RDP78-05867A000100370020-7			
AREA (ANSI REF.)	COUNTRY	PROVINCE	PLACE
760 M	RUMANIA	MAREA	CONSTANTA
GEOGRAPHIC COORDINATES		MAP REFERENCE	
44 10N 28 40E		c file	
TITLE			
TIMBER QUAY No. 2. PART 2 OF 2-PART PANORAMA. SEE CIA 161045			
[Ref: p1]			
DATE OF PICTURE		SOURCE OF PICTURE	
Aug-Sept 1954		25X1A [redacted] VS Jan 55, 9A, Pt 2	
CLASSIFICATION			
Secret/USOO			
CAPTIONED BY		VERIFIED BY	
VPL			
FORM NO. 601 33 Approved For Release 2000/04/25 : CIA-RDP78-05867A000100370020-7			
SEP 1948			
CAPTION REPORT			

CIA (PHOTO) ACCESSION NO. 761047		LOT NO. H-187	DATE
AREA (AM) 760 M	COUNTRY RUMANIA	PROVINCE MAREA	PLACE CONSTANTA
GEOGRAPHIC COORDINATES 44 10 N 28 40 E		MAP REFERENCE C FILE	
TITLE			
NAPATHA QUAY. NORWEGIAN TANKER, "NORSE KING."			
DATE OF PICTURE AUG -SEPT 1954		SOURCE OF PICTURE 25X1A	[ 18 JAN 55 (10) ]
CLASSIFICATION SECRET/US00			
CAPTIONED BY VPC		VERIFIED BY	
FORM NO. 101 35 Approved For Release 2000/04/25 : CIA-RDP78-05867A000100370020-7			
SEP 1948 CAPTION REPORT			

CIA (PHOTO ACCESSION NO.)		LOT NO.		DATE	
161048		7		23 JAN 55	
Approved For Release 2000/04/25 : CIA-RDP78-05867A000100370020-7					
AREA (AMB)	COUNTRY	PROVINCE	PLACE		
60 N	RUMANIA	MAREA	CONSTANTA		
GEOGRAPHIC COORDINATES			MAP REFERENCE		
44 10 N 28 40 E			C FILE		
TITLE					
NARTHA QUAY.					
DATE OF PICTURE		SOURCE OF PICTURE			
AUG - SEPT 1954		25X1A [REDACTED] 18 JAN 55, 10 B			
CLASSIFICATION					
SECRET/USOO					
CAPTIONED BY			VERIFIED BY		
VFC					
FORM NO. 100370020-7					
Approved For Release 2000/04/25 : CIA-RDP78-05867A000100370020-7					
SEP 1948					
CAPTION REPORT					

CIA (PHOTO ACCESSION NO.)		LOT NO.	DATE	
157049		H-187	18 JAN 55	
Approved For Release 2000/04/25 : CIA-RDP78-05867A000100370020-7				
AREA (ANSI REP.)	COUNTRY	PROVINCE	PLACE	
760 M	RUMANIA	MAREA	CONSTANTA	
GEOGRAPHIC COORDINATES			MAP REFERENCE	
44 10 N 28 40 E			C FILE	
TITLE				
NAPHTHA QUAY NORWEGIAN TANKER,				
"NORSE KING" RIGHT.				
DATE OF PICTURE	SOURCE		25X1A	
AUG - SEPT 1954	[REDACTED]		[18 JAN 55, 10c]	
CLASSIFICATION				
SECRET/USOO				
CAPTIONED BY			VERIFIED BY	
VPC				
Approved For Release 2000/04/25 : CIA-RDP78-05867A000100370020-7				
FORM NO. 601 33 SEP 1948				
CAPTION REPORT				

CIA (PHOTO ACCESSION NO.)		LOT NO.		DATE	
161050		11187		260207 55	
AREA (Approved For Release 2000/04/25 : CIA-RDP78-05867A000100370020-7)		COUNTRY		PROVINCE	
760 M		ROMANIA		MAREA	
GEOGRAPHIC COORDINATES		MAP REFERENCE		PLACE	
44 10 N 28 40 E		C FILE		CONSTANTA	
TITLE					
NARHTA QUAY					
DATE OF PICTURE		SOURCE OF			
AUG - SEPT 1954		25X1A [REDACTED] 18 JAN 55, 11			
CLASSIFICATION					
SECRET/USOJ					
CAPTIONED BY			VERIFIED BY		
VPC					
FORM NO. 1 Approved For Release 2000/04/25 : CIA-RDP78-05867A000100370020-7					
SEP 1948 601 93					
CAPTION REPORT					

CIA (PHOTO ACCESSION NO.)		LOT NO.	DATE
161051		117187	26 JAN 55
Approved For Release 2000/04/25 : CIA-RDP78-05867A000100370020-7			
AREA (AMSTR.)	COUNTRY	PROVINCE	PLACE
760 M	RUMANIA	MAREA	CONSTANTA
GEOGRAPHIC COORDINATES		MAP REFERENCE	
44 10 N 28 40 E		C FILE	
TITLE			
NAPHTHA QUAY, NORWEGIAN TANKER,			
"NORSE KING," FOREGROUND.			
DATE OF PICTURE	SOURCE		
AUG - SEPT 1954	[REDACTED]		18 JAN 55 10E
CLASSIFICATION			
SECRET/USOO			
CAPTIONED BY		VERIFIED BY	
VPC			
Approved For Release 2000/04/25 : CIA-RDP78-05867A000100370020-7			
FORM NO. 60-53 SEP 1948			
CAPTION REPORT			

CIA (PHOTO ACCESSION NO.)		LOT NO.	DATE
18105P		H-187	26 JAN 55
Approved For Release 2000/04/25 : CIA-RDP78-05867A000100370020-7			
AREA (AMSTRUP)	COUNTRY	PROVINCE	PLACE
760 M	RUMANIA	MAREA	CONSTANTA
GEOGRAPHIC COORDINATES		MAP REFERENCE	
44 10 N 28 40 E		C FILE	
TITLE			
NAPHTHA QUAY			
DATE OF PICTURE		SOURCE	
AUG - SEPT 1954		25X1A [REDACTED]	
18 JAN 55 12			
CLASSIFICATION			
SECRET/USOO			
CAPTIONED BY		VERIFIED BY	
VPC			
Approved For Release 2000/04/25 : CIA-RDP78-05867A000100370020-7			
FORM NO. 60-53			
SEP 1948			
CAPTION REPORT			

CIA (PHOTO ACCESSION NO.)		LOT NO.	DATE
10105		H-187	26 Jan 55
Approved For Release 2000/04/25 : CIA-RDP78-05867A000100370020-7			
AREA (AMS NO.)	COUNTRY	PROVINCE	PLACE
750 M	RUMANIA	MUREA	CONSTANTA
GEOGRAPHIC COORDINATES		MAP REFERENCE	
44 10 N 28 40 E		C FILE	
TITLE			
Part.			
DATE OF PICTURE		SOURCE	
AUG - SEPT 1954		25X1A [ 18 JAN 55, 14A ]	
CLASSIFICATION			
SECRET/USOI			
CAPTIONED BY		VERIFIED BY	
VPC			
FORM NO. 60-53			
Approved For Release 2000/04/25 : CIA-RDP78-05867A000100370020-7			
SEP 1948			
CAPTION REPORT			



CIA (PHOTO ACCESSION NO.)		LOT NO.	DATE
181054		H-187	26 JAN 55
Approved For Release 2000/04/25 : CIA-RDP78-05867A000100370020-7			
AREA (AIRSTRIP)	COUNTRY	PROVINCE	PLACE
760 M	RUMANIA	MAPEA	CONSTANTA
GEOGRAPHIC COORDINATES		MAP REFERENCE	
44 10 N 28 40 E		C FILE	
TITLE			
WEST MOLE.			
DATE OF PICTURE		25X1A	SOURCE
AUG - SEPT 1954		[REDACTED]	[18 JAN 55, 14]
CLASSIFICATION			
SECRET/USOO			
CAPTIONED BY		VERIFIED BY	
VPC			
FORM NO. Approved For Release 2000/04/25 : CIA-RDP78-05867A000100370020-7			
SEP 1948 80-53			
CAPTION REPORT			

CIA (PHOTO ACCESSION NO.)		LOT NO.	DATE
161053-161055			
Approved For Release 2000/04/25 : CIA-RDP78-05867A000100370020-7			
AREA (AMS NO.)	COUNTRY	PROVINCE	PLACE
760 M	RUMANIA	MAREA	CONSTANTA
GEOGRAPHIC COORDINATES		MAP REFERENCE	
44 10N 28 40 E		e. file	
TITLE			
PORT. PART 1 OF 2-PART PANORAMA.			
SEE CIA 161056 [Ref. Pt 2]			
25X1A			
DATE OF PICTURE		[18 Jan 55, 15, Pt 1]	
Aug-Sept 1954		[REDACTED]	
CLASSIFICATION			
Secret/USO			
CAPTIONED BY		VERIFIED BY	
[Signature]		[Signature]	
FORM NO. 89-53 Approved For Release 2000/04/25 : CIA-RDP78-05867A000100370020-7			
SEP 1948			
CAPTION REPORT			

CIA (PHOTO ACCESSION NO.)		LOT NO.		DATE	
161054				18 Jan 55	
Approved For Release 2000/04/25 : CIA-RDP78-05867A000100370020-7					
AREA (ANSI)	COUNTRY	PROVINCE	PLACE		
760 M	RUMANIA	MAREA	CONSTANTA		
GEOGRAPHIC COORDINATES		MAP REFERENCE			
44 10 N 28 40 E		e file			
TITLE					
PORT. PART 2 OF 2-PART PANORAMA.					
See CIA 161053 [Ref: Pt 1]					
DATE OF PICTURE					
Aug-Sept 1954		25X1A		[18 Jan 55, 15, Pt 2]	
CLASSIFICATION					
Secret / U.S.O.O.					
CAPTIONED BY			VERIFIED BY		
[Signature]					
FORM NO. 60-53 Approved For Release 2000/04/25 : CIA-RDP78-05867A000100370020-7					
SEP 1948					
CAPTION REPORT					

CIA (PHOTO ACCESSION NO.) 151057		LOT NO.	DATE
Approved For Release 2000/04/25 : CIA-RDP78-05867A000100370020-7			
AREA (ANSI) 760 H	COUNTRY SERBIA	PROVINCE BARNA	PLACE CROSTARA
GEOGRAPHIC COORDINATES 44 30 N 20 40 E		MAP REFERENCE C FILE	
TITLE			
PART. <i>TIMBER QUAY No. 2.</i>			
DATE OF PICTURE 25 - SEPT 1953		SOUP 25X1A	18 Jan 55
CLASSIFICATION SECRET/ARCO			
CAPTIONED BY VBC		VERIFIED BY	
Approved For Release 2000/04/25 : CIA-RDP78-05867A000100370020-7			
FORM NO. SEP 1948 60-53			
CAPTION REPORT			

CIA (PHOTO ACCESSION NO.) Approved For Release 2000/04/25 : CIA-RDP78-05867A000100370020-7

AREA (AMS NO.) 038 LOT NO. A-233 PROVINCE 27 JAN. 55 PLACE

COUNTRY 187 UNION OF SOUTH AFRICA MAP REFERENCE NIS PROVINCE CAPE OF GOOD HOPE PLACE NABABIEP

GEOGRAPHIC COORDINATES 29 35 S 17 46 E

TITLE

O'OKIEP COPPER COMPANY. NABABIEP MINE. SMELTER AT LEFT. POWER STATION CENTER FOREGROUND. WAREHOUSES AND SHOPS LOWER RIGHT. ROAD IN BACKGROUND GOES 8 MILES WEST TO OKIEP.

DATE OF PICTURE 1954 25X1A

CLASSIFICATION C/USOO CAPTIONED BY VERIFIED BY

Approved For Release 2000/04/25 : CIA-RDP78-05867A000100370020-7

CIA (PHOTO ACCESSION NO.)

Approved For Release 2000/04/25 : CIA-RDP78-05867A000100370020-7

AREA (AMS NO.)

COUNTRY

PROVINCE

PLACE

GEOGRAPHIC COORDINATES

MAP REFERENCE

TITLE

O'OKIEP COPPER COMPANY. NABADEEP MINE.  
 POWER PLANT AT LEFT. SMELTER AT RIGHT. THERE  
 IS UNDERGROUND TUNNEL FROM SMELTER TO STACK.  
 HEAD FRAME AT UPPER RIGHT.

DATE OF PICTURE

1954

25X1A

CLASSIFICATION

C/USO


CAPTIONED BY

Approved For Release 2000/04/25 : CIA-RDP78-05867A000100370020-7

FORM NO. 185  
1 SEP 54

REPLACES FORM 84-53  
WHICH MAY BE USED

CAPTION REPORT

CIA (PHOTO ACCESSION NO.)		LOT NO.	
Approved For Release 2000/04/25 : CIA-RDP78-05867A000100370020-7		2000/04/25 : CIA-RDP78-05867A000100370020-7	
AREA (AMS NO.)	COUNTRY	PROVINCE	PLACE
18V	Union of South Africa	CAPE OF GOOD HOPE	OKIEP
GEOGRAPHIC COORDINATES		MAP REFERENCE	
29 36 S 17 52 E		NIS	
TITLE			
O'OKIEP COPPER COMPANY. ACID PLANT IN FOREGROUND. POWER PLANT AT RIGHT. MILL AND MINE IN BACKGROUND. LOOKING EAST.			
DATE OF PICTURE	25X1A		
1954			
CLASSIFICATION	C/4500		
CAPTIONED BY	[Signature]		
Approved For Release 2000/04/25 : CIA-RDP78-05867A000100370020-7			

CIA (PHOTO ACCESSION NO.)  
 Approved For Release 2000/04/25 : CIA-RDP78-05867A000100370020-7  
 AREA (AMS NO.) 18Y/Union of South Africa  
 COUNTRY SOUTH AFRICA  
 PROVINCE LAPE OF GOOD HOPE  
 PLACE NABABIEP  
 GEOGRAPHIC COORDINATES 29 35 S 17 46 E  
 MAP REFERENCE NIS

TITLE  
 O'OKIEP COPPER COMPANY. NATIVE COMPOUND  
 HOUSING 1500 MINE WORKERS.

25X1A  
 DATE OF PICTURE 1954  
 CLASSIFICATION C/USO  
 CAPTIONED BY  
 Approved For Release 2000/04/25 : CIA-RDP78-05867A000100370020-7



CIA (PHOTO ACCESSION NO.)		LIST NO.	
Approved For Release 2000/04/25 : CIA-RDP78-05867A000100370020-7		4-225 27 Jan. 58	
AREA (AMS NO.)	COUNTRY	PROVINCE	PLACE
18 Y	Union of South Africa	CAPE OF GOOD HOPE	O'okiep (N/S)
GEOGRAPHIC COORDINATES		MAP REFERENCE	
29 36 S 17 52 E		N/S	
TITLE			
O'OKIEP COPPER COMPANY. EAST OKIEP MINE.			
ACID PLANT. 200-225 TONS OF COPPER			
PRODUCED PER MONTH BY LEACHING AND 40 SHORT			
TONS PER DAY OF SULPHURIC ACID AT 60 DEGREES.			
25X1A			
DATE OF PICTURE	[REDACTED]		
1954	[REDACTED]		
CLASSIFICATION	[REDACTED]		
CAPTIONED BY	[REDACTED]		
Approved For Release 2000/04/25 : CIA-RDP78-05867A000100370020-7			

CIA (PHOTO ACCESSION NO.)

Approved For Release 2000/04/25 : CIA-RDP78-05867A000100370020-7

AREA (AMS NO.)

COUNTRY

PROVINCE

PLACE

GEOGRAPHIC COORDINATES

MAP REFERENCE

TITLE

157 Union of South Africa / Cape of Good Hope / O'okiep  
29 36 N 17 52 E N/A

O'OKIEP COPPER COMPANY HOMES OF  
EUROPEAN STAFF. POWER STATION AT  
UPPER LEFT.

DATE OF PICTURE

25X1A

1954

CLASSIFICATION

CONFIDENTIAL

CAPTIONED BY

Approved For Release 2000/04/25 : CIA-RDP78-05867A000100370020-7

CIA (PHOTO ACCESSION NO.)

Approved For Release 2000/04/25 : CIA-RDP78-05867A000100370020-7

AREA (AMS NO.)

BY/Union of South Africa

COUNTRY

PROVINCE

PLACE

GEOGRAPHIC COORDINATES

29 32 S 17 56 E

MAP REFERENCE

WAC 1396

TITLE

OKIEP COPPER COMPANY. WHEAL JULIA CONCORDIA MINE  
LOOKING NORTH. SHAFT IS 1200 FEET DEEP WITH  
ABOUT 5-TON SKIP. 20,000-25,000 TONS ORE  
PER MONTH TRANSPORTED BY TRUCK TO OKIEP.

DATE OF PICTURE

1954


25X1A


CLASSIFICATION

C/USUB

CAPTIONED BY

Approved For Release

CIA (PHOTO ACCESSION NO.)		LOT NO.	
Approved For Release 2000/04/25 : CIA-RDP78-05867A000100370020-7		4-225	
AREA (AMS NO.)	COUNTRY	PROVINCE	PLACE
18Y/Union of South Africa	CAPE OF GOOD HOPE		OKIEP
GEOGRAPHIC COORDINATES		MAP REFERENCE	
29 36 S 17 52 E		N/S	
TITLE			
O'OKIEP COPPER COMPANY. HOMES OF EUROPEAN STAFF. CLUB HOUSE AT RIGHT OF SWIMMING POOL.			
DATE OF PICTURE		25X1A	
1954			
CLASSIFICATION			
C/USO			
CAPTIONED BY			
Approved For Release 2000/04/25 : CIA-RDP78-05867A000100370020-7			

CIA (PHOTO ACCESSION NO.)		LOT NO.	DATE
167057			29 JAN 55
AREA (AMR NO.)		PROVINCE	PLACE
187 UNION OF SOUTH AFRICA		CAPE OF GOOD HOPE	NABADEEP
GEOGRAPHIC COORDINATES		MAP REFERENCE	
29 35 S 17 46 E		N/S	
TITLE			
O'KIEP COPPER COMPANY, NABADEEP MINE. LOOKING EAST. U-SHAPED BUILDING AT RIGHT IS OFFICE. POWER PLANT AT LOWER LEFT. SHELTER AT LEFT CENTER. MILL IN LEFT BACK GROUND.			
DATE OF PICTURE	25X1A		
1954			
CLASSIFICATION	C/4500		
CAPTIONED BY	DH		
FORM NO. 1	Approved For Release 2000/04/25 : CIA-RDP78-05867A000100370020-7		
1 SEP 54	CAPTION REPORT		

CIA (PHOTO ACCESSION NO.)

Approved For Release 2000/04/25 : CIA-RDP78-05867A000100370020-7

AREA (AMS NO.)

COUNTRY

PROVINCE

PLACE

GEOGRAPHIC COORDINATES

MAP REFERENCE

TITLE

UNION OF SOUTH AFRICA / CAPE OF GOOD HOPE / NABABEEP  
29 35 S 17 46 E N15  
O'OKIEP COPPER COMPANY. NABABEEP MINE.  
LOOKING WEST.

DATE OF PICTURE

25X1A

1954

CLASSIFICATION

C/1500

CAPTIONED BY

Approved For Release

FORM NO. 185  
3 SEP 54

REPLACES FORM 185  
WHICH MAY BE USED

CAPTION REPORT

16-70020-1

U. S. GOVERNMENT PRINTING OFFICE

CIA (PHOTO ACCESSION NO.)

167060 Approved For Release 2000/04/25 : CIA-RDP78-05867A000400370020-7

LOT NO

14-225

27 JAN. 55

AREA (AMS NO.)

187 UNION OF SOUTH AFRICA

COUNTRY

PROVINCE

CAPE OF GOOD HOPE / NABABEER

PLACE

GEOGRAPHIC COORDINATES

29 35 S 17 46 E N/S

MAP REFERENCE

TITLE

O'NEIL COPPER COMPANY. NABABEER MINE.  
MILL AND SMELTER. SMELTER PRODUCED  
27,000 SHORT TONS OF BLISTER COPPER  
IN 1953.

25X1A

DATE OF PICTURE

1954

CLASSIFICATION

C/USOO

CAPTIONED BY

RAY

FORM NO. 185  
1 SEP 54  
REPLACES FORM 88-51  
WHICH MAY BE USED

CAPTION REPORT

CIA (PHOTO ACCESSION NO.)

LOT NO.

163070 Approved For Release 2000/04/25 : CIA-RDP78-05867A000100370020-7

AREA (AREA)

COUNTRY

PROVINCE

PLACE

GEOGRAPHIC COORDINATES

TITLE

188 Union of South Africa / Cape of Good Hope / NABABEEP  
29 35 S 17 70 E N/S

DI GRUER COPPER COMPANY. NABABEEP MINE.  
LOOKING NORTHEAST. ASSAY AND GENERAL  
OFFICE IN FOREGROUND.

DATE OF PICTURE

25X1A

1957

CLASSIFICATION

C/USO

CAPTIONED BY

024

FORM NO. 185  
1 SEP 54

REPLACES FORM 85-53  
WHICH MAY BE USED

CAPTION REPORT



CIA (PHOTO ACCESSION NO.)

LOT NO.

Approved For Release 2000/04/25 : CIA-RDP78-05867A000100370020-7

AREA (ANS NO.)

COUNTRY

PROVINCE

PLACE

GEOGRAPHIC COORDINATES

MAP REFERENCE

TITLE

18Y/UNION OF SOUTH AFRICA / 27 JAN. 53  
29 33 S 17 56 E / WAC 1296  
D'ORIEP COPPER COMPANY. WHEAL JULIA CONCORDIA  
MINE. LOOKING NORTH.

DATE OF PICTURE

25X1A

1954

CLASSIFICATION

C/USO

CAPTIONED BY

Approved For Release 2000/04/25 : CIA-RDP78-05867A000100370020-7

CIA (PHOTO ACCESSION NO.)

LOT NO.

Approved For Release 2000/04/25 : CIA-RDP78-05867A000100370020-7

AREA (AKS NO.)

4120M

COUNTRY

BULGARIA

PROVINCE

SOFIYA

PLACE

GORNA BANYA

GEOGRAPHIC COORDINATES

42:41N 23:13E

MAP REFERENCE

NIS

TITLE

Military installations two kilometers west of village. (2) Military school for non-commissioned officers; (2) vehicle huts; (3+4) tents and huts.

DATE OF PICTURE

July 1954

25X1A

CLASSIFICATION

SECRET/US OO

CAPTIONED BY

Approved For Release 2000/04/25 : CIA-RDP78-05867A000100370020-7

FORM NO. 185  
1 SEP 54

REPLACES FORM 84-53 WHICH MAY BE USED

CAPTION REPORT

CIA (PHOTO ACCESSION NO.)

Approved For Release 2000/04/25 : CIA-RDP78-05867A000100370020-7

AREA (ANS NO.)

4120M

COUNTRY

BULGARIA

PROVINCE

SOFIYA

PLACE

GORNIA BANYA (NE)

GEOGRAPHIC COORDINATES

42:41N 23:13E

MAP REFERENCE

#15

TITLE

④ Military vehicle parking ground  
two kilometers west of village

DATE OF PICTURE

July 1954

25X1A

CLASSIFICATION

SECRET/USOO

CAPTIONED BY

Approved For Release 2000/04/25 : CIA-RDP78-05867A000100370020-7

FORM NO. 185 REPLACES FORM 89-53  
1 SEP 54 WHICH MAY BE USED

CAPTION REPORT

CIA (PHOTO ACCESSION NO.)

LOT NO.

Approved For Release 2000/04/25 : CIA-RDP78-05867A000100370020-7

AREA (AMS NO.)

4120M

COUNTRY

BULGARIA

PROVINCE

SOFIYA

PLACE

GORNA BANYA (19)

GEOGRAPHIC COORDINATES

42:41N

23:13E

MAP REFERENCE

A15

TITLE

*military*  
Underground installation area two  
kilometers west of village. (1) guard  
bullets.

DATE OF PICTURE

July 1954

25X1A

SOURCE



CLASSIFICATION

SECRET / USCO

CAPTIONED BY

Approved For Release 2000/04/25 : CIA-RDP78-05867A000100370020-7

FORM NO. 185

REPLACES FORM 86-53 WHICH MAY BE USED

CAPTION REPORT

CIA (PHOTO ACCESSION NO.)		LOT NO.	
167075		H-213	
Approved for Release 2000/04/25 : CIA-RDP78-05867A000100370020-7			
AREA (AMS NO.)	COUNTRY	PROVINCE	PLACE
4120M	BULGARIA	SOFIYA	GOENA RANYA (NE)
GEOGRAPHIC COORDINATES		MAP REFERENCE	
42:41N 23:13E		MIS	
TITLE			

Military installation over two kilometers west of village. (1) barracks of non-commissioned officers' school; (2) parking lot; (3) workshops; (4) parking lot.

DATE OF PICTURE	SCALE
July 1954	25X1A

CLASSIFICATION: SECRET/USOC

CAPTIONED BY: [Redacted]

Approved for Release 2000/04/25 : CIA-RDP78-05867A000100370020-7

CIA (PHOTO ACCESSION NO.)

Approved For Release 2000/04/25 : CIA-RDP78-05867A000100370020-7

AREA (AMS NO.)

4120M

COUNTRY

BULGARIA

PROVINCE

SOFIYA

PLACE

GORNA BANYA (WR)

GEOGRAPHIC COORDINATES

42:41N 23:13E

MAP REFERENCE

A/S

TITLE

Military installation area two kilometers west of city. (1) underground installations and guard billets; (2) search light of anti-aircraft unit; (3) tent and huts of anti-aircraft unit.

DATE OF PICTURE

July 1954

SOURCE OF PICTURE



25X1A

CLASSIFICATION


SECRET/USOO

CAPTIONED BY

Approved For Release 2000/04/25 : CIA-RDP78-05867A000100370020-7

1A (PHOTO ACCESSION NO.)			
Approved For Release 2000/04/25 : CIA-RDP78-05867A000100370020-7			
AREA (AMS NO.)	COUNTRY	PROVINCE	DATE
680 M	YUGOSLAVIA	MAKEDONIJA	21 Jan 53
GEOGRAPHIC COORDINATES		MAP REFERENCE	
"LIRIJA" 42°00' N 21°29' E		@ file	
TITLE			
INTERMEDIATE SCHOOL FOR GIRLS.			
DATE OF PICTURE	SOURCE OF PICTURE		
1954	25X1A		
CLASSIFICATION			
(S)			
CAPTIONED BY		VERIFIED BY	
AWO			
Approved For Release 2000/04/25 : CIA-RDP78-05867A000100370020-7			
FORM NO. 185	REPLACES FORM 84-52 WHICH MAY BE USED		16-70020-1 U. S. GOVERNMENT PRINTING OFFICE

**CAPTION REPORT**

CIA (PHOTO ACCESSION NO.) <i>151078</i>			
Approved For Release 2000/04/25 : CIA-RDP78-05867A000100370020-7			
AREA (ANS NO.) <i>680 M</i>	COUNTRY <i>YUGOSLAVIA</i>	PROVINCE <i>MAKEDONIJA</i>	PLACE <i>SKOPJE</i>
GEOGRAPHIC COORDINATES <i>42°00' N 21°29' E</i>		MAP REFERENCE <i>@ file</i>	
TITLE  <i>PUBLIC WELL IN OLD CITY NEAR VARDAR RIVER.</i>			
DATE OF PICTURE <i>July 1954</i>			
SOURCE OF PHOTO 		<i>(16)</i>	
CLASSIFICATION <i>OWD</i>			
CAPTIONED BY <i>[Signature]</i>			
Approved For Release 2000/04/25 : CIA-RDP78-05867A000100370020-7			



Approved For Release 2000/04/25 : CIA-RDP78-05867A000100370020-7

CIA (PHOTO ACCESSION NO.)

AREA (AMS NO.)

680M

COUNTRY

YUGOSLAVIA

PROVINCE

MAKEDONISA

21 Jan 55

PLACE

PRILEP (NR)

GEOGRAPHIC COORDINATES

41° 21' N 21° 32' E

MAP REFERENCE

C file

TITLE

FROM RAILROAD.

DATE OF PICTURE

1954

SOURCE OF PICTURE

25X1A

(20)

CLASSIFICATION

CAPTIONED BY

duo

VERIFIED BY

Approved For Release 2000/04/25 : CIA-RDP78-05867A000100370020-7

Approved For Release 2000/04/25 : CIA-RDP78-05867A000100370020-7

CIA (PHOTO ACCESSION NO.)

AREA (AMS NO.)  
1680M

COUNTRY  
YUGOSLAVIA

PROVINCE  
MAKEDONISA

PLACES  
21 Jaws 55

GEOGRAPHIC COORDINATES  
41°07'N 20°48'E

MAP REFERENCE  
C file

OHRI

TITLE

LAKE OHRID EXCURSION BOAT & DOCKS,  
CENTER.

25X1A

DATE OF PICTURE  
July 1954

SOURCE OF PICTURE  
[REDACTED]

(28)

CLASSIFICATION

OWO

CAPTIONED BY  
Approved For Release 2000/04/25 : CIA-RDP78-05867A000100370020-7

CIA (PHOTO ACCESSION NO.)		LOT NO.	
Approved for Release 2000/04/25 : CIA-RDP78-05867A000100370020-7		H-116	
AREA (ANS NO.)	COUNTRY	PROVINCE	PLACE
680M	YUGOSLAVIA	MAKEDONIJA	OTHRID
GEOGRAPHIC COORDINATES		MAP REFERENCE	
41°07' N 20°48' E		o file	
TITLE			
HOTEL BELLEVIEW UNDER CONSTRUCTION.			
DATE OF PICTURE		SOURCE OF PICTURE	
July 1954		25X1A	
CLASSIFICATION			
(24)			
CAPTIONED BY		VERIFIED BY	
oew			
Approved for Release 2000/04/25 : CIA-RDP78-05867A000100370020-7			

CIA (PHOTO ACCESSION NO.)			
Approved For Release 2000/04/25 : CIA-RDP78-05867A000100370020-7			
AREA (AMS NO.)	COUNTRY	PROVINCE	PLACE
680 M	YUGOSLAVIA	MAKEDONIA	BITOLA (MK)
GEOGRAPHIC COORDINATES		MAP REFERENCE	
41° 02' N 21° 20' E		C file	
TITLE			
GERMAN CEMETERY NORTHWEST OF TOWN.			
SEE CIA 161083			
32			
25X1A			
DATE OF PICTURE	SOURCE OF		(12)
July 1954	[REDACTED]		
CLASSIFICATION			
OUD			
CAPTIONED BY		VERIFIED BY	
Approved For Release 2000/04/25 : CIA-RDP78-05867A000100370020-7			

CIA (PHOTO ACCESSION NO.) *1483* LOT NO. *21 Jan 55*  
Approved For Release 2000/04/25 : CIA-RDP78-05867A000100370020-7

AREA (AMS NO.) *680 M* COUNTRY *YUGOSLAVIA* PROVINCE *MAKEDONIJA* PLACE *BITOLA (NR)*

GEOGRAPHIC COORDINATES *41° 02' N 21° 00' E* MAP REFERENCE *© file*

TITLE

*GERMAN CEMETERY INTERIOR. SEE  
CIA 161082 + 161084.  
12 29*

DATE OF PICTURE *July 1954* SOURCE OF PICTURE *25X1A* *(BR)*

CLASSIFICATION *OWO*

CAPTIONED BY *oww* VERIFIED BY *oww*  
Approved For Release 2000/04/25 : CIA-RDP78-05867A000100370020-7

CIA (PHOTO ACCESSION NO.)			
Approved For Release 2000/04/25 : CIA-RDP78-05867A000100370020-7			
AREA (AMS NO.)	COUNTRY	PROVINCE	PLACE
680 M	YUGOSLAVIA	MAKEDONIJA	21 Jan 55 BITOLA (NR)
GEOGRAPHIC COORDINATES		MAP REFERENCE	
41° 02' N 21° 20' E		@ file	
TITLE			
VALLEY SOUTHWEST OF PALISTER MOUNTAINS.			
GERMAN CEMETERY, CENTER. SEE			
CIA 161082 AND 161083			
(12) (32)			
DATE OF PICTURE	SOURCE OF PICTURE		
July 1954	25X1A [REDACTED]		
CLASSIFICATION (29)			
CAPTIONED BY		VERIFIED BY	
Ouo			
Approved For Release 2000/04/25 : CIA-RDP78-05867A000100370020-7			

CIA (PHOTO ACCESSION NO.) Approved For Release 2000/04/25 : CIA-RDP78-05867A000100370020-7 131000		
AREA (AMS NO.) 680M	COUNTRY YUGOSLAVIA	PROVINCE MAKEDONIJA
GEOGRAPHIC COORDINATES 41° 02' N 21° 20' E	PLACE BITOLA	
MAP REFERENCE C file		
TITLE Public Square		
DATE OF PICTURE July 1954	SOURCE OF PICTURE 25X1A [REDACTED]	
CLASSIFICATION (17)		
CAPTIONED BY owd		
Approved For Release 2000/04/25 : CIA-RDP78-05867A000100370020-7		

Approved For Release 2000/04/25 : CIA-RDP78-05867A000100370020-7

CIA (PHOTO ACCESSION NO.)

AREA (AMS NO.) 680M COUNTRY YUGOSLAVIA PROVINCE MAKEDONITJA PLACE BITOLA

GEOGRAPHIC COORDINATES 41°02'N 21°20'E MAP REFERENCE C file

TITLE

HORSE DRAWN TAXI;

DATE OF PICTURE July 1954 SOURCE OF PICTURE 25X1A

CLASSIFICATION (b)

CAPTIONED BY [Signature] VERIFIED BY [Signature]

Approved For Release 2000/04/25 : CIA-RDP78-05867A000100370020-7



1087	LOT NO.	H-116	DATE	55 D
680 M	COUNTRY	YUGOSLAVIA	PROVINCE	MAKEDONIA
			MAP REFERENCE	MAKAST
GEOGRAPHIC COORDINATES				
UNABLE TO LOCATE.				
TITLE				
BUS STOP ON PITOLA-RESEN ROAD				
25X1A				
DATE OF PICTURE		SOURCE		
August 1954		[REDACTED]		
APPROVED FOR RELEASE 2000/04/25 - CIA-RDP78-05867A000100370020-7				
CAPTIONED BY		VERIFIED BY		
mwb		[REDACTED]		

41  
21  
Miss  
CWA

CAPTION REPORT

Approved For Release 2000/04/25 : CIA-RDP78-05867A000100370020-7

25

Next 33 Page(s) In Document Exempt

Approved For Release 2000/04/25 : CIA-RDP78-05867A000100370020-7

Approved For Release 2000/04/25 : CIA-RDP78-05867A000100370020-7 5 C

GTA (PHOTO ACCESSION NO.) 16112 <sup>3</sup>		LOT NO. H-120	
AREA (AMS NO.) 1176M	COUNTRY FRANCE	PROVINCE BOUCHES-DU-RHONE	PLACE PORT-ST-LOUIS-DU-RHONE
GEOGRAPHIC COORDINATES 43°23'N 4°48'E		MAP REFERENCE NIS	

TITLE  
RHONE RIVER DELTA. LIGHTHOUSE AT ENTRANCE TO GULF OF MARS Fos.

DATE OF PICTURE 1954	25X1A	SOURCE
-------------------------	-------	--------

CLASSIFICATION  
Approved For Release 2000/04/25 : CIA-RDP78-05867A000100370020-7

CAPTIONED BY  
m ad

CAPTION REPORT

Approved For Release 2000/04/25 : CIA-RDP78-05867A000100370020-7

CIA (PHOTO ACCESSION NO.) 161125		FLIGHT NO. H-120		DATE 27 JAN 55	
AREA (AMS NO.) 676 M	COUNTRY FRANCE	PROVINCE DROME	PLACE MONTEHIMAR		
GEOGRAPHIC COORDINATES 44°34' N 4°45' E		MAP REFERENCE NIS			
TITLE MIDDLEGROUND <del>FRANCE</del> TOWN ON THE ROUBION RIVER, NEAR ITS INFLEX INTO THE RHONE.					
DATE OF PICTURE 1954		SOURCE OF PHOTO [REDACTED]			
CLASSIFICATION					

Approved For Release 2000/04/25 : CIA-RDP78-05867A000100370020-7

CAPTION REPORT

1017

Approved For Release 2000/04/25 : CIA-RDP78-05867A000100370020-7			
161126	H-720	27 Jan 53	
AREA (AMS NO.) 676 M	COUNTRY FRANCE	PROVINCE DROME	PLACE VALENCE
GEOGRAPHIC COORDINATES 44° 55' N 4° 53' E		MAP REFERENCE @ file	
TITLE RHONE RIVER, LEFT.			
DATE OF PICTURE 1954	SOURCE [REDACTED]		
CLASSIFICATION [REDACTED]			
CAPTIONED BY [REDACTED]		VERIFIED BY [REDACTED]	
Approved For Release 2000/04/25 : CIA-RDP78-05867A000100370020-7			

Approved For Release 2000/04/25 : CIA-RDP78-05867A000100370020-7

CIA (PARTIAL ACCESS ONLY) *1121* *H-120* *27 Jan 54*

AREA (AMS NOT) *1176M* COUNTRY *FRANCE* PROVINCE *Bouches-du-Rhone* PLACE *TARASCON*

GEOGRAPHIC COORDINATES *43° 48' N 4° 40' E* MAP REFERENCE

TITLE *TOWN OF RHOE RIVER. A BEAUCAIRE, UPPER LEFT; 15th CENTURY FORTRESS, RIGHT CENTER, NOW A PRISON.*

DATE OF PICTURE *1954* SOURCE OF PICTURE *25X1A*

CLASSIFICATION *OWD* CAPTIONED BY *OWD* APPROVED BY *OWD*

Approved For Release 2000/04/25 : CIA-RDP78-05867A000100370020-7

Approved For Release 2000/04/25 : CIA-RDP78-05867A000100370020-7  
IL 21B

Approved For Release 2000/04/25 : CIA-RDP78-05867A000100370020-7

PHOTO NO. 161127 LOT NO. \_\_\_\_\_ MAP REFERENCE \_\_\_\_\_ LATITUDE 34.00N 71.18E

Approved For Release 2000/04/25 : CIA-RDP78-05867A000100370020-7

AREA NO	SUBJECT	SUBJECT	SUBJECT	SUBJECT	SUBJECT	SUBJECT	SUBJECT	SUBJECT
<u>PK</u>	<u>DIS</u>	<u>296</u>	<u>AKW</u>					
<u>BAGIARI</u>	<u>R</u>	<u>W</u>	<u>Y</u>	<u>ETA</u>	<u>(WR)</u>			
<u>ENTRANCE</u>	<u>T</u>	<u>O</u>	<u>KHYBER</u>					
<u>PASS</u>	<u>BLOCK</u>	<u>HOUSE</u>	<u>ON</u>					
<u>KNOB</u>	<u>LEFT</u>	<u>BE</u>						

*Correction*

1-28

DATE	DATE OF PHOTO	TYPE	QUALITY	CLASS	NO. OF CARDS	SOURCE OF PHOTOGRAPH
		<u>4</u>	<u>1</u>	<u>4</u>	<u>3</u>	

Approved For Release 2000/04/25 : CIA-RDP78-05867A000100370020-7

FORM NO. 4

CLASSIFICATION B.U.O.

PHOTO ANALYSIS REPORT



Approved For Release 2000/04/25 : CIA-RDP78-05867A000100370020-7  
IL 21B

Approved For Release 2000/04/25 : CIA-RDP78-05867A000100370020-7

CIA (PHOTO ACCESSION NO.) 161131		LOT NO.	DATE
Approved For Release 2000/04/25 : CIA-RDP78-05867A000100370020-7		CIA-RDP78-05867A000100370020-7	1955
AREA (GRID)	COUNTRY	PROVINCE	PLACE
3NU	PAKISTAN	PUNJAB	ATTOCK
GEOGRAPHIC COORDINATES		MAP REFERENCE	
33 53 N 72 15 E		NIS	
TITLE			
CONFLUENCE OF INDUS AND KABUL RIVERS.			
DATE OF PICTURE		SOURCE OF PICTURE	
1954		25X1A	
CLASSIFICATION			
[REDACTED]			
CAPTIONED BY		VERIFIED BY	
EIS			
FORM 1 Approved For Release 2000/04/25 : CIA-RDP78-05867A000100370020-7			
1 SEP 54 WHICH MAY BE USED			

**CAPTION REPORT**

CIA (PHOTO ACCESSION NO.) 161133		LOT NO.	DATE
Approved For Release 2000/04/25 : CIA-RDP78-05867A000100370020-7			7 JAN 55
AREA (ANS NO.) 135U	COUNTRY INDIA	PROVINCE ASSAM	PLACE PANDU
GEOGRAPHIC COORDINATES 26 10 N 91 40 E		MAP REFERENCE MS	
TITLE BRAMMAPUTRA RIVER NEAR FERRY.			
DATE OF PICTURE 1954		SOURCE OF PICTURE 25X1A	
CLASSIFICATION BUO			
CAPTIONED BY ETS		VERIFIED BY	
Approved For Release 2000/04/25 : CIA-RDP78-05867A000100370020-7			

FORM NO. 185 REPLACES FORM 69-53 1 SEP 54 WHICH MAY BE USED

**CAPTION REPORT**