

Approved For Release 2000/04/25 : CIA-RDP78-05867A000100370024-3

CIA (PHOTO ACCESSION NO.)

161451

HELITA

L/31/35

AREA (AMS NO.)

227M

COUNTRY

Czechoslovakia

PROVINCE

MORAVIA-SLESIA

PLACE

KRUZBERK

GEOGRAPHIC COORDINATES

Coordinates UNAVAILABLE

MAP REFERENCE

TITLE

Dam construction [in KRUZBERK (cannot locate)]

STATINTL

DATE OF PICTURE

1954

CLASSIFICATION

CIA LIBRARY  
000

#131

CAPTURED BY

VERIFIED BY

Approved For Release 2000/04/25 : CIA-RDP78-05867A000100370024-3

2/6

CIA (PHOTO ACCESSION NO.) LOT NO. DATE  
Approved For Release 2000/04/25 : CIA-RDP78-05867A000100370024-3 11-26/ 3 Feb 55

AREA (AMS NO.) COUNTRY PROVINCE PLACE  
127 M Czechoslovakia Bohemia Lipno

GEOGRAPHIC COORDINATES MAP REFERENCE  
48 39 N 14 19 E AMS 1:100000 W-8

TITLE  
Construction at dam site.

25X1A

DATE OF PICTURE SOURCE  
May-Oct 54 [REDACTED]

CLASSIFICATION  
S

CAPTIONED BY VERIFIED BY  
Approved For Release 2000/04/25 : CIA-RDP78-05867A000100370024-3

FORM NO. 60-53 SEP 1948 CAPTION REPORT

CIA (PHOTO ACCESSION NO.) Approved For Release 2000/04/25 : CIA-RDP78-05867A000100370024-3		LOT NO. A-261	DATE 3 Feb 55	67r
AREA (AMS NO.) 127 M	COUNTRY Czechoslovakia	PROVINCE Bohemia	PLACE Lipno	C
GEOGRAPHIC COORDINATES 48 39 N 14 14 E		MAP REFERENCE AMS 1:100 000 W-8		
TITLE Cement plant under construction near dam site.				
DATE OF PICTURE MAY-Oct 54				
CLASSIFICATION S				
CAPTIONED BY Approved For Release 2000/04/25 : CIA-RDP78-05867A000100370024-3				
FORM NO. 10-53 SEP 1949				
CAPTION REPORT				

CIA (PHOTO ACCESSION NO.)		LOT NO.	DATE
Approved For Release 2000/04/25 : CIA-RDP78-05867A000100370024-3		127M	9/2 3 13 0 55 C
AREA (ANS NO.)	COUNTRY	PROVINCE	PLACE
127M	Czechoslovakia	Bohemia	Slapy
GEOGRAPHIC COORDINATES		MAP REFERENCE	
49 49 N 14 24 E		C-F	
TITLE			
Slapy DAM.			
DATE OF PICTURE		25X1A	
MAY - Oct 54		[REDACTED]	
CLASSIFICATION			
S			
CAPTIONED BY		VERIFIED BY	
Approved For Release 2000/04/25 : CIA-RDP78-05867A000100370024-3			
FORM NO. 50-53 SEP 1948		CAPTION REPORT	

CIA IPHOTO ACCESSION NO. 1		LOT NO.	DATE
Approved For Release 2000/04/25 : CIA-RDP78-05867A000100370024-3		H 261	3 FEB 55
AREA (AMS NO.)	COUNTRY	PROVINCE	PLACE
127M	Czechoslovakia	Bohemia	Slapy
GEOGRAPHIC COORDINATES		MAP REFERENCE	
49 49 N 14 24 E		C - F	
TITLE			
Slapy Dam.			
DATE OF PICTURE	25X1A		
	[REDACTED]		
CLASSIFICATION			
S			
CAPTIONED BY		VERIFIED BY	
Approved			
Approved For Release 2000/04/25 : CIA-RDP78-05867A000100370024-3			
FORM NO. 60-53 SEP 1948			
CAPTION REPORT			

CIA (PHOTO ACCESSION NO.) 102106	LOT NO. 11267	DATE 3 FEB 55	Approved For Release 2000/04/25 : CIA-RDP78-05867A000100370024-3
AREA (AMS NO.) 127M	COUNTRY Czechoslovakia	PROVINCE Bohemia	PLACE Slapy
GEOGRAPHIC COORDINATES 49 49 N 14 24 E		MAP REFERENCE C-F	
TITLE Slapy Dam.			
DATE OF PICTURE MAY-04-54	25X1A		
CLASSIFICATION S			
CAPTIONED BY Approved		VERIFIED BY	
Approved For Release 2000/04/25 : CIA-RDP78-05867A000100370024-3			
FORM NO. 60-75 SEP 1948	CAPTION REPORT		

CIA (PHOTO ACCESSION NO.)		LOT NO.	DATE
Approved For Release 2000/04/25 : CIA-RDP78-05867A000100370024-3		4425 26	3 Feb 55
AREA (AMS NO.)	COUNTRY	PROVINCE	PLACE
122 M	Czechoslovakia	Bohemia	Slapy
GEOGRAPHIC COORDINATES		MAP REFERENCE	
49 49 N 14 29 E		C-F	
TITLE			
Slapy Dam.			
DATE OF PICTURE		25X1A	
MAY-OCT 54		[REDACTED]	
CLASSIFICATION			
S			
CAPTIONED BY		VERIFIED BY	
Approved For Release 2000/04/25 : CIA-RDP78-05867A000100370024-3			
FORM NO. 60-57 SEP 1948			
CAPTION REPORT			

CIA PHOTO ACCESSION NO. 1		LOT NO.	DATE
Approved For Release 2000/04/25 : CIA-RDP78-05867A000100370024-3		19 26	5 Feb 55 C
AREA (SHEET NO.)	COUNTRY	PROVINCE	PLACE
327M	CZECHOSLOVAKIA	BOHEMIA	ORAVA DAM
GEOGRAPHIC COORDINATES		MAP REFERENCE	
49 15 N 19 20 E		C-F	
TITLE			
DATE OF PICTURE	25X1A		
MAY-Oct 54	[REDACTED]		
CLASSIFICATION			
CAPTIONED BY		VERIFIED BY	
S			
Approved For Release 2000/04/25 : CIA-RDP78-05867A000100370024-3			
FORM NO. 60-50		SEP 1948	
CAPTION REPORT			



CIA (PHOTO ACCESSION NO.)		LOT NO.	DATE
Approved For Release 2000/04/25 : CIA-RDP78-05867A000100370024-3		207	5/28/55 C
AREA (AMS NO.)	COUNTRY	PROVINCE	PLACE
327 M	Czechoslovakia	Slovakia	Orava Dam
GEOGRAPHIC COORDINATES		MAP REFERENCE	
49 15 N 19 20 E		C-F	
TITLE			
DATE OF PICTURE	25X1A		
MAY-Oct 55	[REDACTED]		
CLASSIFICATION			
S			
CAPTIONED BY		VERIFIED BY	
Approved		Approved For Release 2000/04/25 : CIA-RDP78-05867A000100370024-3	
FORM NO. 100-53 SEP 1948			
CAPTION REPORT			

CIA (PHOTO ACCESSION NO.) **Approved For Release 2000/04/25 : CIA-RDP78-05867A000100370024-3** LOT NO. **17-267** **3 Feb 55** **C**

AREA (AMS NO.) **327 M** COUNTRY **CZECHOSLOVAKIA** PROVINCE **SLOVAKIA** PLACE **ORAVA DAM**

GEOGRAPHIC COORDINATES **49 15 N 19 20 E** MAP REFERENCE **C-F**

TITLE

DATE OF PICTURE **MAY-Oct 54** **25X1A**

CLASSIFICATION **S**

CAPTIONED BY **Approved For Release 2000/04/25 : CIA-RDP78-05867A000100370024-3**

FORM NO. **50-53** SEP 1948

CIA PHOTO ACCESSION NO. 1  
Approved For Release 2000/04/25 : CIA-RDP78-05867A000100370024-3

LOT NO. 17-264 DATE 3 Feb 55 C  
AREA (AMS NO.) 327 M COUNTRY Czechoslovakia PROVINCE Slovakia PLACE Orava Dam

GEOGRAPHIC COORDINATES 49 15 N 19 20 E MAP REFERENCE C-F

TITLE

DATE OF PICTURE MAY - Oct 54 SOURCE 25X1A [REDACTED]

CLASSIFICATION S  
CAPTIONED BY Approved For Release 2000/04/25 : CIA-RDP78-05867A000100370024-3

FORM NO. 50-53 SEP 1948  
CAPTION REPORT



CIA (PHOTO ACCESSION NO.)		LOT NO.		DATE	
Approved For Release 2000/04/25 : CIA-RDP78-05867A000100370024-3		1403		11-207	
AREA (AMS NO.)	COUNTRY	PROVINCE	PLACE	5 FEB 55	
227M	CZECHOSLOVAKIA	MORAVIA-SILESIA	VIR		
GEOGRAPHIC COORDINATES		MAP REFERENCE			
49 33 N 16 20 E		C - F			
TITLE					
Vir Dam.					
DATE OF PICTURE		25X1A			
May - Oct 54		[REDACTED]			
CLASSIFICATION					
S					
CAPTIONED BY		VERIFIED BY			
[Signature]		Approved For Release 2000/04/25 : CIA-RDP78-05867A000100370024-3			
FORM NO. 60-55 SEP 1948					
CAPTION REPORT					

CIA (PHOTO ACCESSION NO.)		LOT NO.	DATE
Approved For Release 2000/04/25 : CIA-RDP78-05867A000100370024-3		H-261	3 Feb 55 C
AREA (AMS NO.)	COUNTRY	PROVINCE	PLACE
227M	Czechoslovakia	Moravia-Silesia	Kruzkberk Dam
GEOGRAPHIC COORDINATES		MAP REFERENCE	
Approx. 49 35 N 18 00 E		C-F	
TITLE			
DATE OF PICTURE		25X1A	
May-Oct 54		[REDACTED]	
CLASSIFICATION			
S			
CAPTIONED BY		VERIFIED BY	
[Signature]		[Signature]	
Approved For Release 2000/04/25 : CIA-RDP78-05867A000100370024-3			
FORM NO. 60-53 SEP 1948		CAPTION REPORT	

CIA IPHOTO ACCESSION NO. 1		LOT NO.	DATE
Approved For Release 2000/04/25 : CIA-RDP78-05867A000100370024-3		A 261	3 FEB 55 C
AREA (AMS NO. 1)	COUNTRY	PROVINCE	PLACE
227 M	Czechoslovakia	MORAVIA-SILESIA	Hodonin
GEOGRAPHIC COORDINATES		MAP REFERENCE	
48 52N 17 08 E		c-File	
TITLE			
Electric power station.			
DATE OF PICTURE		25X1A	
MAY-OCT 54		[REDACTED]	
CLASSIFICATION			
3			
CAPTIONED BY		VERIFIED BY	
Approved For Release 2000/04/25 : CIA-RDP78-05867A000100370024-3			
FORM NO. 50-53 SEP 1948			
CAPTION REPORT			

CIA (PHOTO ACCESSION NO.)

Approved For Release 2000/04/25 : CIA-RDP78-05867A000100370024-3

AREA (RMS NO.)

721 H

COUNTRY

ARGENTINA

PROVINCE

TUCUMAN

PLACE

TUCUMAN

GEOGRAPHIC COORDINATES

26 49 S 65 13 W

MAP REFERENCE

NIS

TITLE

COMPANIA ARGENTINA INDUSTRIAL  
GENERAL ELECTRIC.

DATE OF PICTURE

25X1A

CLASSIFICATION

NS

CAPTIONED BY

Approved For Release 2000/04/25 : CIA-RDP78-05867A000100370024-3

VERIFIED BY



CIA (PHOTO ACCESSION NO.)

Approved For Release 2000/04/25 : CIA-RDP78-05867A000100370024-3

LOT NO

H-288A

3 Feb. 1955

C

AREA (ANS NO.)

131 H

COUNTRY

ARGENTINA

PROVINCE

BUENOS AIRES

PLACE

BUENOS AIRES

GEOGRAPHIC COORDINATES

34 36 S 58 27 W

MAP REFERENCE

c file

TITLE

KOLYNGOS S.A. (COMMERCIAL & INDUSTRIAL PLANT)

25X1A

DATE OF PICTURE

\_\_\_\_\_



CLASSIFICATION

no

CAPTIONED BY

Approved For Release 2000/04/25 : CIA-RDP78-05867A000100370024-3

VERIFIED BY

Approved For Release 2000/04/25 : CIA-RDP78-05867A000100370024-3  
SECRET

Approved For Release 2000/04/25 : CIA-RDP78-05867A000100370024-3

CIA (PHOTO ACCESSION NO.)

Approved For Release 2000/04/25 : CIA-RDP78-05867A000100370024-3

LIST NO.

H-288A

3 Feb 1955-1

AREA (AMS NO.)

45 E

COUNTRY

HONDURAS

PROVINCE

PLACE

LAKE YOTJA

GEOGRAPHIC COORDINATES

14 50 N 88 00 W

MAP REFERENCE

Leinos Jazeten

TITLE

DATE OF PICTURE

25X1A

CLASSIFICATION

TOP SECRET

CAPTIONED BY

Approved For Release 2000/04/25 : CIA-RDP78-05867A000100370024-3

CIA PHOTO ACCESSION NO. 1 Approved For Release 2000/04/25 : CIA-RDP78-05867A000100370024-3

LOT NO. 7-308 3 Feb 54 e

AREA (ANS) NO. 20 ~~MEM~~ COUNTRY BULGARIA PROVINCE PLACE

GEOGRAPHIC COORDINATES NAF REFERENCE

TITLE SS. Shipka.

DATE OF PICTURE 1954 25X1A


CLASSIFICATION S/2500

CAPTIONED BY Approved For Release 2000/04/25 : CIA-RDP78-05867A000100370024-3

FORM NO. 60-53 SEP 1948

CAPTION REPORT


CIA PHOTO ACCESSION NO. 1		LOT NO. 1	APPROVED FOR RELEASE 2000/04/25 : CIA-RDP78-05867A000100370024-3		64
AREA (AMS NO. 1)	COUNTRY	PROVINCE	PLACE		
2019	ROMANIA		S 2055		
GEOGRAPHIC COORDINATES		MAP REFERENCE			
TITLE					
S.S. CONSTANTA					
DATE OF PICTURE		25X1A			
Dec 54		[REDACTED]			
CLASSIFICATION					
S/USOO					
CAPTIONED					
APPROVED FOR RELEASE 2000/04/25 : CIA-RDP78-05867A000100370024-3					
FORM NO. SEP 1948 60-53					
CAPTION REPORT					


CIA (PHOTO ACCESSION NO.)		LOT NO.	DATE
Approved For Release 2000/04/25 : CIA-RDP78-05867A000100370024-3		19306	5 Feb 55
AREA (AMS NO.)	COUNTRY	PROVINCE	PLACE
60M	ROMANIA		e
GEOGRAPHIC COORDINATES		MAP REFERENCE	
TITLE			
SS. CONSTANTA			
DATE OF PICTURE		25X1A	
Dec 54			
CLASSIFICATION			
S/2500			
CAPTIONED BY		Approved For Release 2000/04/25 : CIA-RDP78-05867A000100370024-3	
FORM NO. 60-55		SEP 1948	
CAPTION REPORT			

CIA PHOTO ACCESSION NO. 1		LOT NO.	DATE
Approved For Release 2000/04/23 : CIA-RDP78-05867A000100370024-3		1307	3 Feb 55
AREA (AMS NO.)	COUNTRY	PROVINCE	PLACE
1220M	Bulgaria	GOTNA	Ocyakhovitsa Turnovo
GEOGRAPHIC COORDINATES		MAP REFERENCE	
43 04N 25 40E		C-File	
TITLE			
DATE OF PICTURE		25X1A	
Sept 54		[REDACTED]	
CLASSIFICATION			
3/0500			
CAPTIONED BY		VERIFIED BY	
[Signature]		[Signature]	
Approved For Release 2000/04/25 : CIA-RDP78-05867A000100370024-3			
FORM NO. 60-55 SEP 1948			
CAPTION REPORT			

CIA (PHOTO ACCESSION NO.)		LOT NO.	
Approved For Release 2000/04/25 : CIA-RDP78-05867A000100370024-3		7-30	
AREA (AMS NO.)	COUNTRY	PROVINCE	PLACE
1220 M	Bulgaria	Gorna Ornyakhovitsa	Turnovo
GEOGRAPHIC COORDINATES		MAP REFERENCE	
43 04 N 25 40 E		C-F	
TITLE			
DATE OF PICTURE		25X1A	
Sept 54		[REDACTED]	
CLASSIFICATION			
S/USOD			
CAPTIONED BY		VERIFIED BY	
Approved For Release 2000/04/25 : CIA-RDP78-05867A000100370024-3			
FORM NO. 60-53 SEP 1948		CAPTION REPORT	



CIA (PHOTO ACCESSION NO.)		LOT NO.	
Approved For Release 2000/04/25 : CIA-RDP78-05867A000100870024-3		372855 C	
AREA (AMS NO.)	COUNTRY	PROVINCE	PLACE
1220 M	BULGARIA	GOTINA OBYAKHOVITSA	TURNOVO
GEOGRAPHIC COORDINATES		MAP REFERENCE	
43 04 N · 25 40 E		C - F	
TITLE			
DATE OF PICTURE	25X1A		
Sept 54			
CLASSIFICATION	S/USOO		
CAPTIONED BY	Approved For Release 2000/04/25 : CIA-RDP78-05867A000100370024-3		
FORM NO. 60-53 SEP 1948	CAPTION REPORT		

CIA PHOTO ACCESSION NO. 1		LOT NO.	DATE
Approved For Release 2000/04/25 : CIA-RDP78-05867A000100370024-3		1130	3 Feb 55 C
AREA (ANS NO.)	COUNTRY	PROVINCE	PLACE
1220 M	BULGARIA	GORNA ORYAKHOVITSA	TURNBOYO
GEOGRAPHIC COORDINATES		MAP REFERENCE	
43 04 N 25 40 E		C - F	
TITLE			
DATE OF PICTURE		25X1A	
Sept 54			
CLASSIFICATION			
S/5500			
CAPTIONED BY		VERIFIED BY	
Approved For Release 2000/04/25 : CIA-RDP78-05867A000100370024-3			
FORM NO. 60-53 SEP 1948			
CAPTION REPORT			

Approved For Release 2000/04/25 : CIA-RDP78-05867A000100370024-3

CIA (PHOTO ACCESSION NO.) AREA (AMS NO.) LOT NO. 1220M 3 Feb 55 C

COUNTRY PROVINCE PLACE BULGARIA GORNA ORYAKHOVITSA TISNOVO

GEOGRAPHIC COORDINATES MAP REFERENCE 43 04 N 25 40 E C-F

TITLE

25X1A

DATE OF PICTURE Sept 54

CLASSIFICATION 3/2500

CAPTIONED BY Approved For Release 2000/04/25 : CIA-RDP78-05867A000100370024-3

FORM NO. SEP 1948 60-53

CAPTION REPORT

CIA PHOTO ACCESSION NO. 1  
Approved For Release 2000/04/25 : CIA-RDP78-05867A000100370024-3

LOT NO. 14307  
BASE 5 FEB 55 c  
AREA (AMS NO.) 1220 M  
COUNTRY BULGARIA  
PROVINCE GORNA ORYAKHOVITSA  
PLACE TURNOVO

GEOGRAPHIC COORDINATES 43 04 N 25 40 E  
MAP REFERENCE C-F

TITLE

DATE OF PICTURE 25X1A  
Sept 54

CLASSIFICATION S/USOO

CAPTIONED BY Approved For Release 2000/04/25 : CIA-RDP78-05867A000100370024-3

FORM NO. 80-55  
SEP 1948  
CAPTION REPORT

CIA (PHOTO ACCESSION NO.)		LOT NO.	DATE
Approved For Release 2000/04/25 : CIA-RDP78-05867A000100370024-3		17307	3 Feb 55C
AREA (AMS NO.)	COUNTRY	PROVINCE	PLACE
120 M	BULGARIA	GORNA ORYAKHOVITSA	TURNDO
GEOGRAPHIC COORDINATES		MAP REFERENCE	
43 04 N 25 40 E		C - F	
TITLE			
DATE OF PICTURE		25X1A	
Sept 54		[REDACTED]	
CLASSIFICATION			
S/USOO			
CAPTIONED BY		VERIFIED BY	
Approved For Release 2000/04/25 : CIA-RDP78-05867A000100370024-3		[REDACTED]	
FORM NO. 60-53 SEP 1948		CAPTION REPORT	

CIA (PHOTO ACCESSION NO.) Approved For Release 2000/04/25 : CIA-RDP78-05867A000100370024-3 LOT NO. 11-310 DATE 3 Feb 55

AREA (AMS NO.) 6220M COUNTRY Bulgaria PROVINCE Ruse PLACE Ruse

GEOGRAPHIC COORDINATES 43 50N 25 58 E MAP REFERENCE C-F

TITLE LOADING QUAY


DATE OF PICTURE Aug 54 25X1A

CLASSIFICATION S/U300

CAPTIONED BY Approved for Release 2000/04/25 : CIA-RDP78-05867A000100370024-3

FORM NO. 60-53 SEP 1948

CIA PHOTO ACCESSION NO. 1		LOT NO.	DATE
Approved For Release 2000/04/25 : CIA-RDP78-05867A000100370024-3		11-310	5 Feb 55 C
AREA (ANS NO.)	COUNTRY	PROVINCE	PLACES
6620M	Bulgaria	Ruse	Ruse
GEOGRAPHIC COORDINATES		MAP REFERENCE	
43 50 N 25 58 E		C-F	
TITLE			
LOADING QUAY.			
DATE OF PICTURE		25X1A	
Aug 54		[REDACTED]	
CLASSIFICATION			
S/USO0			
CAPTIONED BY		VERIFIED BY	
Approved For Release 2000/04/25 : CIA-RDP78-05867A000100370024-3		[REDACTED]	
FORM NO. 60-53 SEP 1948			

CIA (PHOTO ACCESSION NO.)		LOT NO.	DATE
Approved For Release 2000/04/25 : CIA-RDP78-05867A000100370024-3		H-310	3 FEB 55
AREA (AMS NO.)	COUNTRY	PROVINCE	PLACE
6220M	Bulgaria	Ruse	Ruse
GEOGRAPHIC COORDINATES		MAP REFERENCE	
43 50 N 25 58 E		C-F	
TITLE			
Loading quay.			
DATE OF PICTURE		25X1A	
Aug 54			
CLASSIFICATION			
S/WS00			
CAPTIONED BY		VERIFIED BY	
Approved For Release 2000/04/25 : CIA-RDP78-05867A000100370024-3			
FORM NO. 60-53 SEP 1948			
CAPTION REPORT			



Approved For Release 2000/04/25 : CIA-RDP78-05867A000100370024-3

CIA PHOTO ACCESSION NO. 1  
LOT NO. 310 DATE 3 FEB

AREA (AMS NO.) 6220M COUNTRY Bulgaria PROVINCE Ruse PLACE Ruse

GEOGRAPHIC COORDINATES 43 50 N 25 58 E MAP REFERENCE C-F

TITLE Loading Quay.

DATE OF PICTURE 25X1A  
Aug 54

CLASSIFICATION S/USO0

CAPTIONED BY Approved For Release 2000/04/25 : CIA-RDP78-05867A000100370024-3

FORM NO. 60-5 SEP 1948 CAPTION REPORT

CIA (PHOTO ACCESSION NO.)

Approved For Release 2000/04/25 : CIA-RDP78-05867A000100370024-3

AREA (AMS NO.)

280 M

COUNTRY

YUGOSLAVIA

PROVINCE

HRVATSKA

PLACE

Vis

GEOGRAPHIC COORDINATES

43 03N 16 12E

MAP REFERENCE

c file

TITLE

1-2. COAST ARTILLERY. 3. PUNTA STUPISCE  
4. POSSIBLE UNDERWATER FORTIFICATIONS.

DATE OF PICTURE

Dec. 1954

25X1A

CLASSIFICATION

Secret/USOC

CAPTIONED BY

Approved For Release 2000/04/25 : CIA-RDP78-05867A000100370024-3

VERIFIED BY

CIA (PHOTO ACCESSION NO.)		LOT NO.	
Approved For Release 2000/04/25 : CIA-RDP78-05867A000100370024-3		2-3-55	
AREA (AMS NO.)	COUNTRY	PROVINCE	PLACE
275U	INDIA	BOMBAY	SATPATI
GEOGRAPHIC COORDINATES		MAP REFERENCE	
19 43 N 72 42 E		NIS	
TITLE			
AMERICAN-SUPPLIED INSTALLING DIESEL ENGINES IN FORMER SAILING CRAFT.			
DATE OF PICTURE		SOURCE OF PICTURE	
SEPT. 1954		25X1A	
CLASSIFICATION			
OOO			
CAPTIONED BY			
FR			
Approved For Release 2000/04/25 : CIA-RDP78-05867A000100370024-3			
FORM NO.	SEP 1948 60-53		

CAPTION REPORT

Approved For Release 2000/04/25 : CIA-RDP78-05867A000100370024-3

CIA (PHOTO ACCESSION NO.) LOT NO.

AREA (ANS NO.) 322 COUNTRY VIETNAM PROVINCE COCHINCHINE PLACE BIEN HOA

GEOGRAPHIC COORDINATES 10 57N 106 49E MAP REFERENCE C

TITLE THAI SPONSORED "GLOBE OF DEATH" VELODROME AT THE HO NAI PEACE KERMESSE (FAIR).

DATE OF PICTURE DEC. 1954 SOURCE OF PICTURE 25X1A

CLASSIFICATION OVO

CAPTIONED BY FR VERIFIED BY Approved For Release 2000/04/25 : CIA-RDP78-05867A000100370024-3

FORM NO. 80-53 SEP 1948

CAPTION REPORT

CIA (PHOTO ACCESSION NO.)		LOT NO.		DATE	
Approved For Release 2000/04/25 : CIA-RDP78-05867A000100370024-3		16-289A		2-3-53	
AREA (AMS NO.)	COUNTRY	PROVINCE	PLACE		
32L	VIETNAM	COCHINCHINE	BIEN HOA		
GEOGRAPHIC COORDINATES		MAP REFERENCE			
10 57N 106 49E		C			
TITLE					
STATUE OF OUR LADY OF THE IMMACULATE CONCEPTION					
AT HO NAI PEACE KERMESSE (FAIR) WAS BROUGHT					
TO FREE VIETNAM BY REFUGEES FROM THE NORTH.					
DATE OF PICTURE		SOURCE OF PICTURE			
Dec. 1954		25X1A			
CLASSIFICATION					
OUO					
CAPTIONED BY		VERIFIED BY			
FR		Approved For Release 2000/04/25 : CIA-RDP78-05867A000100370024-3			
FORM NO. 60-53 SEP 1948					

CAPTION REPORT

CIA (PHOTO ACCESSION NO.) **151490** Approved For Release 2000/04/25 : CIA-RDP78-05867A000100370024-3

AREA (AMS NO.) **B2 L** COUNTRY **VIETNAM** PROVINCE **COCHINCHINE** PLACE **SAIGON** **9 MAY 55**

GEOGRAPHIC COORDINATES **10 47 N 106 42 E** MAP REFERENCE **C**

TITLE **CONSTRUCTING PIER K-10; TO BE COMPLETED ABOUT FEBRUARY 1956.**

DATE OF PICTURE **DECEMBER 1954** SOURCE OF PICTURE **25X1A**

CLASSIFICATION **DUO**

CAPTIONED BY **ETD** Approved For Release 2000/04/25 : CIA-RDP78-05867A000100370024-3

CIA PHOTO ACCESSION NO. 1 LOT NO.  
Approved For Release 2000/04/25 : CIA-RDP78-05867A000100370024-3

AREA (AMS NO.) COUNTRY PROVINCE PLACE  
32L VIETNAM COCHINCHINE SAIGON

GEOGRAPHIC COORDINATES MAP REFERENCE  
10 47N 106 42E C

TITLE  
FISHING TRAWLERS JUST LEASED FROM JAPAN.

DATE OF PICTURE SOURCE OF PICTURE  
DEC. 1954 25X1A

CLASSIFICATION CAPTIONED BY  
OVD FR

Approved For Release 2000/04/25 : CIA-RDP78-05867A000100370024-3

FORM NO. 60-53  
SEP 1948

CAPTION REPORT

Approved For Release 2000/04/25 : CIA-RDP78-05867A000100370024-3

CIA (PHOTO ACCESSION NO.)		LOT NO.	
322		A-288A 23-33	
AREA (AMS NO.)	COUNTRY	PROVINCE	PLACE
322	VIETNAM	COCHINCHINE	SAIGON
GEOGRAPHIC COORDINATES		MAP REFERENCE	
10 47N 106 42E		C	
TITLE			
PIER K-O UNDER CONSTRUCTION.			
DATE OF PICTURE		SOURCE OF PICTURE	
Dec. 1954		25X1A	
CLASSIFICATION			
000			
CAPTIONED BY			
Approved For Release 2000/04/25 : CIA-RDP78-05867A000100370024-3			
FORM NO. 60-53 SEP 1948			

CAPTION REPORT



CIA (PHOTO ACCESSION NO.)

Approved For Release 2000/04/25 : CIA-RDP78-05867A000100370024-3

AREA (AMS NO.)

32L

COUNTRY

VIETNAM

PROVINCE

COCHINCHINE

PLACE

SAIGON

GEOGRAPHIC COORDINATES

10 47 N 106 42 E

MAP REFERENCE

C

TITLE

CONSTRUCTING PIER K-10.

DATE OF PICTURE

DECEMBER 1954

SOURCE OF PICTURE

25X1A

CLASSIFICATION

000

CAPTIONED BY

Approved For Release 2000/04/25 : CIA-RDP78-05867A000100370024-3

CIA (PHOTO ACCESSION NO.)		LOT NO.	DATE
Approved For Release 2000/04/25 : CIA-RDP78-05867A000100370024-3		100888A	10370024
AREA (AMS NO.)	COUNTRY	PROVINCE	PLACE
32L	VIETNAM	COCHINCHINE	SAIGON
GEOGRAPHIC COORDINATES		MAP REFERENCE	
10 47N 106 42E		C	
TITLE			
Bridge under construction over Arroyo CHINOIS (CANAL).			
DATE OF PICTURE		SOURCE OF PICTURE	
Dec. 1954		25X1A	
CLASSIFICATION			
000			
CAPTIONED BY		VERIFIED BY	
FR			
Approved For Release 2000/04/25 : CIA-RDP78-05867A000100370024-3			
FORM NO. SEP 1946 60-53			
CAPTION REPORT			

CIA (PHOTO ACCESSION NO.) **APPROVED FOR RELEASE 2000/04/25 : CIA-RDP78-05867A000100370024-3** LOT NO. **AP-288A** DATE **2-9-59**

AREA (AMS NO.) **33T** COUNTRY **INDONESIA** PROVINCE **JAVA** PLACE **DUKARTAN**

GEOGRAPHIC COORDINATES **06 105 106 49 E** MAP REFERENCE **C**

TITLE **AGRICULTURAL STUDENTS OF THE GOVERNMENT'S MECHANIZATION TRAINING SCHOOL AT PRACTICAL TRAINING.**

DATE OF PICTURE **1954** SOURCE OF PICTURE **25X1A**

CLASSIFICATION **000**

CAPTIONED BY **FEB** VERIFIED BY **APPROVED FOR RELEASE 2000/04/25 : CIA-RDP78-05867A000100370024-3**

CIA (PHOTO ACCESSION NO.)		LOT NO.		DATE	
Approved For Release 2000/04/25 : CIA-RDP78-05867A000100370024-3		INDIA		23 53	
AREA (AMS NO.)	COUNTRY	PROVINCE	PLACE		
435U	INDIA	BIHAR	MATHURA		
GEOGRAPHIC COORDINATES		MAP REFERENCE			
23 45 N 86 45 E		GAZ. OF INDIA & PAKISTAN RESERVOIR			
TITLE					
DATE OF PICTURE		SOURCE OF PICTURE			
1954		25X1A			
CLASSIFICATION					
000					
CAPTIONED BY			VERIFIED BY		
FR			Approved For Release 2000/04/25 : CIA-RDP78-05867A000100370024-3		
FORM NO. SEP 1948 60-53					

CAPTION REPORT

CIA (PHOTO ACCESSION NO.)				LSP NO.			
Approved For Release 2000/04/25 : CIA-RDP78-05867A000100370024-3				H-302 3 FEB. 55			
AREA (ANS NO.)	COUNTRY	PROVINCE	PLACE				
225K	IRAN	KAZVIN	KARAJ (NR)				
GEOGRAPHIC COORDINATES		MAP REFERENCE					
35 48 N 50 59 E		C FILE					
TITLE							
KARAJ DAM PROJECT. DUPLEX HOUSING UNITS FOR STAFF MEMBERS.							
DATE OF PICTURE		25X1A					
OCT. 1954		[REDACTED]					
CLASSIFICATION							
000							
CAPTIONED BY				VERIFIED BY			
Approved For Release 2000/04/25 : CIA-RDP78-05867A000100370024-3				[REDACTED]			

CIA (PHOTO ACCESSION NO.) Approved For Release 2000/04/25 : CIA-RDP78-05867A000100370024-3			
AREA (AMS NO.) 225K	COUNTRY IRAN	PROVINCE KAZVIN	PLACE KARAJ (NR)
GEOGRAPHIC COORDINATES 35 48 N 50 59 E		MAP REFERENCE C FILE	
TITLE KARAJ DAM PROJECT. DUPLEX HOUSING UNITS FOR STAFF MEMBERS IN FOREGROUND.			
DATE OF PICTURE Oct. 1957	25X1A		
CLASSIFICATION OUO			
CAPTIONED BY Approved For Release 2000/04/25 : CIA-RDP78-05867A000100370024-3			

CIA (PHOTO ACCESSION NO.)

Approved For Release 2000/04/25 : CIA-RDP78-05867A000100370024-3

REF ID: A66874

AREA (AMS NO.)

225K

COUNTRY

IRAN

PROVINCE

KAZVIN

PLACE

KARAJ (NR)

GEOGRAPHIC COORDINATES

35 48 N 50 59 E

MAP REFERENCE

C FILE

TITLE

KARAJ DAM PROJECT. MAIN CAMP.

DATE OF PICTURE

OCT. 1954

25X1A

CLASSIFICATION

OUO

CAPTIONED BY

Approved For Release 2000/04/25 : CIA-RDP78-05867A000100370024-3

VERIFIED BY

Approved For Release 2000/04/25 : CIA-RDP78-05867A000100370024-3

CIA (PHOTO ACCESSION NO.)  
AREA (AMS NO.) 225K COUNTRY IRAN PROVINCE KAZVIN PLACE KARAJ (NR)

GEOGRAPHIC COORDINATES 35 48 N 50 59 E MAP REFERENCE C FILE

TITLE  
KARAJ DAM PROJECT. EXCAVATING FOR LEFT  
ABUTMENT OF PERMANENT BRIDGE. LOOKING  
DOWNSTREAM.

DATE OF PICTURE 25X1A  
OCT. 1957

CLASSIFICATION OOO  
CAPTIONED BY

Approved For Release 2000/04/25 : CIA-RDP78-05867A000100370024-3



CIA (PHOTO ACCESSION NO.) Approved For Release 2000/04/25 : CIA-RDP78-05867A000100370024-3

AREA (AMS NO.) 225K COUNTRY IRAN PROVINCE HAZVIN PLACE KARAJ (NR)

GEOGRAPHIC COORDINATES 35 48 N 50 59 E MAP REFERENCE C FILE

TITLE

KARAJ DAM PROJECT. ROAD CONSTRUCTION.  
OUTLET OF CULVERT AT STATION 8+50.

DATE OF PICTURE 25X1A Oct. 1954

CLASSIFICATION O U O CAPTIONED BY Approved For Release 2000/04/25 : CIA-RDP78-05867A000100370024-3

CIA (PHOTO ACCESSION NO.)

Approved For Release 2000/04/25 : CIA-RDP78-05867A000100370024-3

AREA (AMS NO.)

COUNTRY

PROVINCE

PLACE

GEOGRAPHIC COORDINATES

MAP REFERENCE

TITLE

225K IRAN

3 FEB. 55

35 48 N 50 59 E

KAZVIN

KARAS (NR)

C FILE

KARAS DAM PROJECT. VIEW FROM STATION 20,  
SHOWING ROAD CONSTRUCTION STATION 13 TO  
STATION 18.

25X1A

DATE OF PICTURE

OCT. 1954

CLASSIFICATION

SECRET

CAPTIONED BY

Approved For Release 2000/04/25 : CIA-RDP78-05867A000100370024-3

CIA (PHOTO ACCESSION NO.)

Approved for Release 2000/04/25 : CIA-RDP78-05867A000100370024-3

101303

H-302

3 FEB. 55

AREA (ANS NO.)

225K

COUNTRY

IRAN

PROVINCE

KAZVIN

PLACE

KARAJ (NR)

GEOGRAPHIC COORDINATES

35 48 N 50 59 E

MAP REFERENCE

C FILE

TITLE

KARAJ DAM PROJECT. VIEW FROM STATION 32,  
SHOWING ROAD CONSTRUCTION STATION 13  
TO STATION 30+50.

25X1A

DATE OF PICTURE

OCT. 1954

CLASSIFICATION

040

CAPTIONED BY

Approved for Release 2000/04/25 : CIA-RDP78-05867A000100370024-3

Approved For Release 2000/04/25 : CIA-RDP78-05867A000100370024-3

CIA (PHOTO ACCESSION NO.) 701506		LOT NO. H-302	DATE 14 FEB 54
AREA (AMS NO.) 225K	COUNTRY IRAN	PROVINCE KAZVIN	PLACE KARAJ (NR)
GEOGRAPHIC COORDINATES 35 45 N 50 59 E		MAP REFERENCE C FILE	
TITLE KARAJ DAM PROJECT. ROAD CONSTRUCTION, STATION 39 TO STATION 41.			
25X1A			
DATE OF PICTURE Oct. 1954	[REDACTED]		
CLASSIFICATION SECRET	VERIFIED BY		
Approved For Release 2000/04/25 : CIA-RDP78-05867A000100370024-3			
CAPTIONED BY [Signature]			

CAPTION REPORT

CIA (PHOTO ACCESSION NO.)			
Approved For Release 2000/04/25 : CIA-RDP78-05867A000100370024-3			
AREA (AMS NO.)	COUNTRY	PROVINCE	PLACE
225K	IRAN	KAZVIN	KARAJ (NR)
GEOGRAPHIC COORDINATES		MAP REFERENCE	
35 46 N 50 59 E		C FILE	
TITLE			
KARAJ DAM PROJECT. ROAD CONSTRUCTION.			
CUT AT STATION 41. TUNNEL PORTAL AT			
STATION 44 + 52.			
DATE OF PICTURE	25X1A		
Oct. 1954	[REDACTED]		
CLASSIFICATION	040		
CAPTIONED BY	[REDACTED]		
Approved For Release 2000/04/25 : CIA-RDP78-05867A000100370024-3			

Approved For Release 2000/04/25 : CIA-RDP78-05867A000100370024-3

CIA (PHOTO ACCESSION) 101508		H-302		4 FEB. 55	
AREA (ANS NO.) 225K	COUNTRY IRAN	PROVINCE HAZVIN	PLACE KARAJ (NA)		
GEOGRAPHIC COORDINATES 35 48 N 50 59 E		MAP REFERENCE C FILE			
TITLE  KARAJ DAM PROJECT ROAD CONSTRUCTION, STATIONS 41-42.					
DATE OF PICTURE Oct. 1954	25X1A SOUTH [REDACTED]				
CLASSIFICATION OUO	VERIFIED BY				
Approved For Release 2000/04/25 : CIA-RDP78-05867A000100370024-3					

Approved For Release 2000/04/25 : CIA-RDP78-05867A000100370024-3

<small>AREA (AMS NO.)</small> 225K	<small>COUNTRY</small> IRAN	<small>PROVINCE</small> KAZVIN	<small>PLACE</small> KARAJ (NR)
<small>GEOGRAPHIC COORDINATES</small> 35 45N 50 57E		<small>MAP REFERENCE</small> FILE	
<small>TITLE</small>  KARAJ DAM PROJECT. ROAD CONSTRUCTION. ROCK DRILLING AT STATION #2.			
<small>DATE OF PICTURE</small> Oct. 1954	<small>SOI</small> 25X1A		
<small>CLASSIFICATION</small> 040			
<small>CAPTIONED BY</small> Approved For Release 2000/04/25 : CIA-RDP78-05867A000100370024-3			

Approved For Release 2000/04/25 : CIA-RDP78-05867A000100370024-3

CIA (PHOTO ACCESSION NO.)		LOT NO.	
225K		H-302	
AREA (AMS NO.)	COUNTRY	PROVINCE	PLACE
225K	IRAN	KAZVIN	KARAJ (NR)
GEOGRAPHIC COORDINATES		MAP REFERENCE	
35 48 N 50 59 E		C FILE	
TITLE			
KARAJ DAM PROJECT. ROAD CONSTRUCTION.			
JACKHAMMERS STARTING TRAIL AT			
STATION 43. PORTAL OF TUNNEL #1 IN			
UPPER RIGHT.			
DATE OF PICTURE	25X1A		
OCT. 1957	[REDACTED]		
CLASSIFICATION	OUO		
CAPTIONED BY	[REDACTED]		
Approved For Release 2000/04/25 : CIA-RDP78-05867A000100370024-3			



5112

CIA (Approved For Release 2000/04/25 : CIA-RDP78-05867A000100370024-3)

AREA (AMS NO.)

58 G

COUNTRY

FRENCH WEST AFRICA

PROVINCE

FRENCH SUDAN

PLACE

BAHAKO

GEOGRAPHIC COORDINATES

12 35 N 07 53 W

MAP REFERENCE

C FILE

TITLE

TECHNICAL COLLEGE.

25X1A

DATE OF PICTURE

CLASSIFICATION

CAPTIONED BY

Approved For Release 2000/04/25 : CIA-RDP78-05867A000100370024-3

CIA (PHOTO ACCESSION NO.)

Approved For Release 2000/04/25 : CIA-RDP78-05867A000100370024-3

AREA (AMS NO.)

COUNTRY

66 NIGERIA

PROVINCE

PLACE

GEOGRAPHIC COORDINATES

06 25 N 03 27 E

MAP REFERENCE

LAGOS

TITLE

APAPA RAILROAD YARD.

25X1A

DATE OF PICTURE

CLASSIFICATION

CAPTIONED BY

Approved For Release 2000/04/25 : CIA-RDP78-05867A000100370024-3

CIA (PHOTO ACCESSION NO.)

Approved For Release 2000/04/25 : CIA-RDP78-05867A000100370024-3

AREA (AMS NO.)

COUNTRY

PROVINCE

PLACE

GEOGRAPHIC COORDINATES

MAP REFERENCE

TITLE

28 FRENCH WEST AFRICA SENEGAL NIARROYE  
14 45 N 17 23 W JIB LOT H-51

WATER WORKS FOR DAKAR.

25X1A

DATE OF PICTURE

CLASSIFICATION

CAPTIONED BY

Approved For Release 2000/04/25 : CIA-RDP78-05867A000100370024-3

FORM NO. 185 REPLACES FORM 64-53 WHICH MAY BE USED 1 SEP 54

CAPTION REPORT

CIA (PHOTO ACCESSION NO.)

Approved For Release 2000/04/25 : CIA-RDP78-05867A000100370024-3

AREA (AMS NO.)

28 G FRENCH WEST AFRICA

PROVINCE

SENEGAL

PLACE

TAROYE

GEOGRAPHIC COORDINATES

14 45 N 17 23 W

MAP REFERENCE

JTB LOT H-51

TITLE

WATER WORKS FOR DAKAR.


25X1A

DATE OF PICTURE

CLASSIFICATION

CAPTIONED BY

Approved For Release 2000/04/25 : CIA-RDP78-05867A000100370024-3

CIA (PHOTO ACCESSION NO.)		LOT NO.	
Approved For Release 2000/04/25 : CIA-RDP78-05867A000100370024-3		51/E	
AREA (AMS NO.)	COUNTRY	PROVINCE	PLACE
66	NIGERIA		1 FEB. 55
GEOGRAPHIC COORDINATES		MAP REFERENCE	
TITLE			
RAILROAD BRIDGE OVER STREAM BETWEEN			
KABORO (09 39 N OF 23E) AND			
MANCHON (09 40 N OF 31E).			
25X1A			
DATE OF PICTURE			
CLASSIFICATION	C		
CAPTIONED BY	[Signature]		
Approved For Release 2000/04/25 : CIA-RDP78-05867A000100370024-3		VERIFIED BY	
FORM NO. 185		16-70036-1 U. S. GOVERNMENT PRINTING OFFICE	
1 SEP 54 REPLACES FORM 84-53 WHICH MAY BE USED		CAPTION REPORT	

Approved For Release 2000/04/25 : CIA-RDP78-05867A000100370024-3

CIA (PHOTO ACCESSION NO.)

LOT NO.

AREA (AMS NO.)

COUNTRY

PROVINCE

PLACE

GEOGRAPHIC COORDINATES

MAP REFERENCE

25G

FRENCH WEST AFRICA

1 FEB. 50  
SENEGAL

TITLE

VILLAGE ALONG ROAD FROM KAYAR  
(14 55 N 17 05 W) TO POULT (14 46 N  
17 05 W).

DATE OF PICTURE

25X1A

CLASSIFICATION

CAPTIONED BY

Approved For Release 2000/04/25 : CIA-RDP78-05867A000100370024-3

CIA (PHOTO ACCESSION NO.)

LOT NO.

Approved For Release 2000/04/25 : CIA-RDP78-05867A000100370024-3

AREA (AAS NO.)

3 G

COUNTRY

SIERRA LEONE

PROVINCE

1 FEB. 50

GEOGRAPHIC COORDINATES

05 30 N 13 15 W

MAP REFERENCE

PLACE

FREETOWN

TITLE

C FILE

DEEP WATER QUAY. LOOKING WEST FROM EAST END OF SHED No. 2.

25X1A

DATE OF PICTURE



CLASSIFICATION

C

CAPTIONED BY

[Signature]

VERIFIED BY

Approved For Release 2000/04/25 : CIA-RDP78-05867A000100370024-3

FORM NO. 185  
1 SEP 54

REPLACES FORM 86-51 WHICH MAY BE USED

CAPTION REPORT

CIA (PHOTO ACCESSION NO.)

Approved For Release 2000/04/25 : CIA-RDP78-05867A000100370024-3

AREA (ANS NO.)

LOT NO.

H-51A

1 FEB. 55

GEOGRAPHIC COORDINATES

3 G SIERRA LEONE

PROVINCE

PLACE

FREETOWN

TITLE

08 30 N 13 15 W C FILE

DEEP WATER QUAY. LOOKING WEST FROM STORAGE SHED.

DATE OF PICTURE

25X1A

CLASSIFICATION

CAPTIONED BY

Approved For Release 2000/04/25 : CIA-RDP78-05867A000100370024-3

FORM NO. 185  
1 SEP 54

REPLACES FORM 6833 WHICH MAY BE USED

CAPTION REPORT



CIA (PHOTO ACCESSION NO.)

LOT NO.

Approved For Release 2000/04/25 : CIA-RDP78-05867A000100370024-3

AREA (AMS NO.)

COUNTRY

PROVINCE

PLACE

GEOGRAPHIC COORDINATES

MAP REFERENCE

TITLE

38 | SIERRA LEONE | 1 FEB. 55  
08 30 N 13 15 W | C FILE | FREETOWN

DEEP WATER QUAY. LOOKING EAST.

DATE OF PICTURE

25X1A

CLASSIFICATION

CAPTIONED BY

Approved For Release 2000/04/25 : CIA-RDP78-05867A000100370024-3

FORM NO. 185  
1 SEP 54  
REPLACES FORM 88-57  
WHICH MAY BE USED

CAPTION REPORT

CIA (PHOTO ACCESSION NO.)

LOT NO.

Approved For Release 2000/04/25 : CIA-RDP78-05867A000100370024-3

AREA (AMS NO.)

COUNTRY

PROVINCE

PLACE

GEOGRAPHIC COORDINATES

MAP REFERENCE

TITLE

3 G

SIERRA LEONE

1 FEB. 55

08 30 N 13 15 W C FILE

FREETOWN

DEEP WATER QUAY. LOOKING WEST.

25X1A

DATE OF PICTURE

CLASSIFICATION

CAPTIONED BY

Approved For Release 2000/04/25 : CIA-RDP78-05867A000100370024-3

FORM NO. 185

REPLACES FORM 64-51 WHICH MAY BE USED

CAPTION REPORT

16-70920-1

U. S. GOVERNMENT PRINTING OFFICE

CIA (PHOTO ACCESSION NO.)

LOT NO.

Approved For Release 2000/04/25 : CIA-RDP78-05867A000100370024-3

3/4

AREA (ARS NO.)

4 B

COUNTRY

LIBERIA

PROVINCE

1 FEB. 55

GEOGRAPHIC COORDINATES

06 15 N 10 48 W

MAP REFERENCE

C FILE

PLACE

MONROVIA

TITLE

PORT AREA. CONVEYOR CARRYING IRON ORE TO SHIPS.

25X1A

DATE OF PICTURE

Prob. 1952

CLASSIFICATION

C

CAPTIONED BY

Approved For Release 2000/04/25 : CIA-RDP78-05867A000100370024-3

CIA (PHOTO ACCESSION NO.)

LOT NO.

Approved For Release 2000/04/25 : CIA-RDP78-05867A000100370024-3

AREA (AAS NO.)

AG

COUNTRY

LIBERIA

PROVINCE

1 FEB. 55

GEOGRAPHIC COORDINATES

06 18 N 13 48 W

MAP REFERENCE

PLACE

MONROVIA

TITLE

WHITE BUILDING AT CENTER IS EXECUTIVE MANSION.

25X1A

DATE OF PICTURE

CLASSIFICATION

CAPTIONED BY

Approved For Release 2000/04/25 : CIA-RDP78-05867A000100370024-3

FORM NO. 185 REPLACES FORM 80-23 1 SEP 54 WHICH MAY BE USED

CAPTION REPORT

Approved For Release 2000/04/25 : CIA-RDP78-05867A000100370024-3

CIA (PHOTO ACCESSION NO.) 707530		LOT NO.	
AREA (AAS NO.)		2 FEB. 55	
COUNTRY 101 AFGHANISTAN	PROVINCE	PLACE	
GEOGRAPHIC COORDINATES		MAP REFERENCE	
TITLE ROAD TO AQ KUPREK (36 05 N 66 51 E) ABOUT 19 MILES FROM MAZAR-I-SHARIF (36 42 N 67 06 E). LOOKING NORTH. BAND-I-HABA RIVER AT RIGHT.			
DATE OF PICTURE MARCH 1953	SOURCE	25X1A	
CLASSIFICATION			
CAPTIONED BY			
Approved For Release 2000/04/25 : CIA-RDP78-05867A000100370024-3		VERIFIED BY	

C.I.A. (PHOTO ACCESSION NO.)		LOT NO.	
761584		2	
Approved For Release 2000/04/25 : CIA-RDP78-05867A000100370024-3			
AREA (AAS NO.)	COUNTRY	PROVINCE	PLACE
1 C1	AFGHANISTAN		2 FEB. 55
GEOGRAPHIC COORDINATES		MAP REFERENCE	
TITLE			
ROAD TO AQ KUPRUK (36 05 N 66 51 E)			
ABOUT 21 MILES FROM MAZAR-I-SHARIF			
(36 42 N 67 06 E). LOOKING NORTH. BAND-I-			
HABA RIVER AT RIGHT. BRIDGE IS FOR SIDE			
ROAD, NOT MAIN ROUTE.			
DATE OF PICTURE	SOURCE OF PICTURE		
MARCH 1953	[REDACTED]		25X1A
CLASSIFICATION			
CAPTIONED BY			
VERIFIED BY			
Approved For Release 2000/04/25 : CIA-RDP78-05867A000100370024-3			

FORM NO. 185  
 1 SEP 54  
 REPLACES FORM 68-53  
 WHICH MAY BE USED

**CAPTION REPORT**

CIA (PHOTO ACCESSION NO.)

LOT NO.

Approved For Release 2000/04/25 : CIA-RDP78-05867A000100370024-3

AREA (AMS NO.)

COUNTRY

PROVINCE

PLACE

GEOGRAPHIC COORDINATES

MAP REFERENCE

TITLE

14 | AFGHANISTAN | 2 FEB. 55

31 54 N 65 32 E | GS 85 3919, QUARTER INCH, 34 E | MUNDIGAK

ARCHAEOLOGICAL EXCAVATION. LOOKING  
SOUTHEAST.

25X1A

DATE OF PICTURE

APRIL 1953

CLASSIFICATION

CAPTIONED BY

Approved For Release 2000/04/25 : CIA-RDP78-05867A000100370024-3

FORM NO. 185  
1 SEP 54

REPLACES FORM 84-53  
WHICH MAY BE USED

CAPTION REPORT

CIA (PHOTO ACCESSION NO.)

LOT NO.

Approved For Release 2000/04/25 : CIA-RDP78-05867A000100370024-3

AREA (AKS NO.)

COUNTRY

PROVINCE

PLACE

GEOGRAPHIC COORDINATES

MAP REFERENCE

TITLE

14 AFGHANISTAN

2 FEB 50

35 35 N 63 19 E

C FILE

DALA MURGHAB (NA)

MURGHAB VALLEY FROM ROAD TO MARUCHAK.  
LOOKING NORTHWEST. VILLAGE IN FAR  
BACKGROUND IS ABOUT 4 MILES FROM  
USSR BORDER.

DATE OF PICTURE

MARCH 1953

25X1A

CLASSIFICATION

CAPTIONED BY

VERIFIED BY

Approved For Release 2000/04/25 : CIA-RDP78-05867A000100370024-3

FORM NO. 185  
1 SEP 54  
REPLACES FORM 80-53  
WHICH MAY BE USED

CAPTION REPORT



CIA (PHOTO ACCESSION NO.)

REF ID: A66577

Approved For Release 2000/04/25 : CIA-RDP78-05867A000100370024-3

3/70

AREA (AMS NO.)

COUNTRY

PROVINCE

PLANE

GEOGRAPHIC COORDINATES

MAP REFERENCE

TITLE

14 | AFGHANISTAN | 2 FEB. 55 | JAZAN PASS (NR)

34 38 N 63 09 E | J13 - LOT 4-51A

APPROACHING PASS ON QALA NAU - HERAT ROAD, 25 MILES FROM QALA NAU. LOOKING NORTHEAST. TELEGRAPH POLE AT LEFT.

25X1A

DATE OF PICTURE

SOURCE

MARCH 1953

CLASSIFICATION

CAPTIONED BY

Approved For Release 2000/04/25 : CIA-RDP78-05867A000100370024-3

VERIFIED BY

FORM NO. 185 REPLACES FORM 68-53 1 SEP 54 WHICH MAY BE USED

CAPTION REPORT

CIA (PHOTO ACCESSION NO.)

Approved for Release 2000/04/25 : CIA-RDP78-05867A000100370024-3

AREA (ANS NO.)

COUNTRY

PROVINCE

PLACE

GEOGRAPHIC COORDINATES

MAP REFERENCE

TITLE

14 | AFGHANISTAN | 2 FEB. 55  
34 38 N 63 09 E | J13 | LOT H-51A  
LAZAR PASS (NR)  
APPROACHING PASS ON QALA NAU-HERAT ROAD,  
29 MILES FROM QALA NAU. LOOKING SOUTH.

25X1A

DATE OF PICTURE

MARCH 1953

CLASSIFICATION

CAPTIONED BY

Approved for Release 2000/04/25 : CIA-RDP78-05867A000100370024-3

FORM NO. 185 REPLACES FORM 60-53 WHICH MAY BE USED 1 SEP 54

CAPTION REPORT

Approved For Release 2000/04/25 : CIA-RDP78-05867A000100370024-3

CIA (PHOTO ACCESSION NO.)

151329

1978

A-57A

2 FEB. 53

AREA (AMS NO.)

14

COUNTRY

AFGHANISTAN

PROVINCE

PLACE

JAZAN PASS

GEOGRAPHIC COORDINATES

34 38 N 63 09 E

MAP REFERENCE

J13 LOT A-57A

TITLE

QALA NAU - HERAT ROAD NEAR TOP OF PASS, 30 MILES FROM QALA NAU.

25X1A

DATE OF PICTURE

MARCH 1953

CLASSIFICATION

S

CAPTIONED BY

Approved For Release 2000/04/25 : CIA-RDP78-05867A000100370024-3

VERIFIED BY

CIA (PHOTO ACCESSION NO.) *101330* Approved For Release 2000/04/25 : CIA-RDP78-05867A000100370024-3 *04*

AREA (AMS NO.) *101* COUNTRY *AFGHANISTAN* PROVINCE *HAFI KANDAO* PLACE *2 FEB. 55*

GEOGRAPHIC COORDINATES *34 23 N 69 32 E* MAP REFERENCE *GSCS 3919, QUARTER INCH,*

TITLE *I-42 J*

*LOOKING WEST FROM PASS ON  
KABUL - JALALABAD ROAD.*

25X1A

DATE OF PICTURE *APRIL 1953* 

CLASSIFICATION *C*

CAPTIONED BY *JH* Approved For Release 2000/04/25 : CIA-RDP78-05867A000100370024-3

CIA (PHOTO) Approved For Release 2000/04/25 : CIA-RDP78-05867A000100370024-3

101031 H-51A 2 FEB 53

AREA (AMS NO.) 14 COUNTRY AFGHANISTAN PROVINCE PLACE HAFT KANDAO

GEOGRAPHIC COORDINATES 34 23 N 69 32 E MAP REFERENCE GJ GJ 3919 QUARRIES INCH

TITLE I-42J

LOOKING EAST FROM PASS ON KABUL - JALALABAD ROAD.

25X1A

DATE OF PICTURE APRIL 1953

CLASSIFICATION C CAPTIONED BY Approved For Release 2000/04/25 : CIA-RDP78-05867A000100370024-3

CIA (PHOTO ACCESSION NO.)

Approved For Release 2000/04/25 : CIA-RDP78-05887A000100370024-3

AREA (AMS NO.)

100

COUNTRY

AFGHANISTAN

PROVINCE

PLACE

LOE DAKKA

GEOGRAPHIC COORDINATES

34 13 N 71 04E

MAP REFERENCE

C FILE

TITLE

TYPICAL ROCK-STREWN GROUND 1/2 MILE SOUTH OF TOWN, PROPOSED AIRFIELD SITE. LOOKING SOUTH FROM ROAD.

25X1A

DATE OF PICTURE

MARCH 1953

CLASSIFICATION

C

CAPTIONED BY

Approved For Release 2000/04/25 : CIA-RDP78-05867A000100370024-3

Approved For Release 2000/04/25 : CIA-RDP78-05867A000100370024-3

CIA (PHOTO ACCESSION NO.) 157535  
H-51A 3 FKO.55

AREA (AMS NO.) 14 COUNTRY AFGHANISTAN PROVINCE PLACE JAROB (NR)

GEOGRAPHIC COORDINATES 34 36 N 69 43 E MAP REFERENCE C FILE

TITLE


JAROB GORGE. KABUL RIVER. LOOKING DOWNSTREAM.  
KABUL-JALALABAD ROAD 35 MILES WEST OF  
JALALABAD.

25X1A

DATE OF PICTURE MARCH 1953

CLASSIFICATION ~~TOP SECRET~~ C

CAPTIONED BY Approved For Release 2000/04/25 : CIA-RDP78-05867A000100370024-3

CIA (PHOTO REFERENCE) <b>Approved For Release 2000/04/25 : CIA-RDP78-05867A000100370024-3</b> 151534 <i>14-51A</i> <i>3 FEB. 55</i> <span style="float: right;">C</span>			
AREA (AMS NO.)	COUNTRY	PROVINCE	PLACE
<i>14</i>	<i>AFGHANISTAN</i>		<i>JAROB</i>
GEOGRAPHIC COORDINATES		MAP REFERENCE	
<i>34 36 N 69 43 E</i>		<i>C FILE</i>	
TITLE			
<i>JAROB GORGE. MILITARY POST BUILT IN 1953</i>			
<i>TWELVE MILES EAST OF JAROB ON JALALABAD</i>			
<i>ROAD.</i>			
25X1A			
DATE OF PICTURE	SC		
<i>MARCH 1953</i>			
CLASSIFICATION			
C			
CAPTIONED BY		VERIFIED BY	
<i>Approved For Release</i>		<i>Approved For Release</i>	
<b>Approved For Release 2000/04/25 : CIA-RDP78-05867A000100370024-3</b>			



Approved For Release 2000/04/25 : CIA-RDP78-05867A000100370024-3

CIA (PHOTO ACCESSION NO.) 151535				APPROVED FOR RELEASE 2000/04/25 : CIA-RDP78-05867A000100370024-3			
AREA (AMS NO.) 14		COUNTRY AFGHANISTAN		PROVINCE		PLACE JAROBI (NR)	
GEOGRAPHIC COORDINATES 34 30 N 69 43 E				MAP REFERENCE C FILE			
TITLE JAROBI GORGE. KABUL RIVER. LOOKING EAST. KABUL - JALALABAD ROAD JUST EAST OF TUNNEL ABOUT 9 MILES EAST OF JAROBI. RIVER UNDERCUTS ROAD AT THIS POINT.							
DATE OF PICTURE MARCH 1953				25X1A			
CLASSIFICATION C							
CAPTIONED BY Approved For Release 2000/04/25 : CIA-RDP78-05867A000100370024-3				VERIFIED BY			

CIA (PHOTO ACCESSION NO.)

Approved For Release 2000/04/25 : CIA-RDP78-05867A000100370024-3

AREA (AMS NO.)

14

COUNTRY

AFGHANISTAN

PROVINCE

PLACE

JARUBI

GEOGRAPHIC COORDINATES

34 36 N 69 43 E

MAP REFERENCE

C File

TITLE

TEA SHOP.

25X1A

DATE OF PICTURE

MARCH 1953

CLASSIFICATION

CAPTIONED BY

Approved For Release 2000/04/25 : CIA-RDP78-05867A000100370024-3

VERIFIED BY

CIA (PHOTO ACCESSION NO.)

Approved For Release 2000/04/25 : CIA-RDP78-05867A000100370024-3

AREA (AMS NO.)

14

COUNTRY

AFGHANISTAN

PROVINCE

PLACE

LATAKAND PASS

GEOGRAPHIC COORDINATES

34 30 N 69 34 E

MAP REFERENCE

C.F.E.

TITLE

KABUL - JALALABAD ROAD ON WEST SIDE OF PASS, 25 MILES WEST OF JAROBI. CAMEL TRAIL IN BACKGROUND.

25X1A

DATE OF PICTURE

MARCH 1953

CLASSIFICATION

CAPTIONED BY

VERIFIED BY

Approved For Release 2000/04/25 : CIA-RDP78-05867A000100370024-3

CIA (PHOTO ACCESSION NO.) 19550 Approved For Release 2000/04/25 : CIA-RDP78-05867A000100370024-3

AREA (AMS NO.)

10

COUNTRY

AFGHANISTAN

PROVINCE

PLACE

JEN BABA

GEOGRAPHIC COORDINATES

34 31 N 69 38 E

MAP REFERENCE

GSCS 3919, QUARTER INCH

TITLE

KABUL - TALALABAD ROAD 12 MILES FROM JARABI. LOOKING NORTH.

25X1A

DATE OF PICTURE

MARCH 1953

CLASSIFICATION

CAPTIONED BY

VERIFIED BY

Approved For Release 2000/04/25 : CIA-RDP78-05867A000100370024-3

Approved For Release 2000/04/25 : CIA-RDP78-05867A000100370024-3  
IL SIB

Next 1 Page(s) In Document Exempt

CIA (PHOTO ACCESSION NO.)		LOT NO.	
161561		2000/04/25 : CIA-RDP78-05867A000100370024-3	
AREA (AMS NO.)	COUNTRY	PROVINCE	PLACE
14	AFGHANISTAN	3 Feb. 55	FIRMAN
GEOGRAPHIC COORDINATES		MAP REFERENCE	
34 29 N 69 43 E		5113 LOT H-57	
TITLE			
KABUL - JALALABAD ROAD. LOOKING SOUTH.			
DATE OF PICTURE			
MARCH 1953		25X1A	
CLASSIFICATION			
C			
CAPTIONED BY			
[Signature]			
Approved For Release 2000/04/25 : CIA-RDP78-05867A000100370024-3		VERIFIED BY	
185		[Signature]	

CIA (PHOTO ACCESSION NO.)

Approved For Release 2000/04/25 : CIA-RDP78-05867A000100370024-3

AREA (AMS NO.)

COUNTRY

PROVINCE

PLACE

GEOGRAPHIC COORDINATES

MAP REFERENCE

TITLE

JAGDALAK PASS. KABUL - JALALABAD ROAD.  
LOOKING NORTH.

25X1A

DATE OF PICTURE

MARCH 1953



CLASSIFICATION

C

CAPTIONED BY

Approved For Release 2000/04/25 : CIA-RDP78-05867A000100370024-3

CIA (PHOTO ACCESSION NO.)

Approved For Release 2000/04/25 : CIA-RDP78-05867A000100370024-3

AREA (ANS NO.)

14

COUNTRY

AFGHANISTAN

PROVINCE

3 FEB. 50

PLACE

JAGDALAK (NA)

GEOGRAPHIC COORDINATES

34 27 N 69 45 E

MAP REFERENCE

C FILE

TITLE

JAGDALAK PASS. KABUL-JALALABAD ROAD.

25X1A

DATE OF PICTURE

MARCH 1953

CLASSIFICATION

CAPTIONED BY

Approved For Release 2000/04/25 : CIA-RDP78-05867A000100370024-3

FORM NO. 185 REPLACES FORM 84-53 1 SEP 54 WHICH MAY BE USED

CAPTION REPORT



CIA (PHOTO ACCESSION NO.)  
Approved For Release 2000/04/25 : CIA-RDP78-05867A000100370024-3

AREA (AMS NO.)  
1U

COUNTRY  
AFGHANISTAN

PROVINCE  
B FEB. 55

GEOGRAPHIC COORDINATES  
34 20 N 69 54 E

MAP REFERENCE  
N15

PLACE  
JURKHPUL (NA)

TITLE

KABUL - JALALABAD ROAD ABOUT 1 MILE  
WEST OF JURKHPUL BRIDGE.

25X1A

DATE OF PICTURE  
MARCH 1953

SOURCE  
[REDACTED]

CLASSIFICATION

CAPTIONED BY  
Approved For Release 2000/04/25 : CIA-RDP78-05867A000100370024-3

CIA (PHOTO ACCESSION NO.)		2000/04/25 : CIA-RDP78-05867A000100370024-3	
Approved For Release		LOT NO. A-57A	3 Feb. 55
AREA (AMS NO.)	COUNTRY	PROVINCE	PLACE
14	AFGHANISTAN		SURKHAPUL
GEOGRAPHIC COORDINATES		MAP REFERENCE	
34 20 N 69 54 E		NIS	
TITLE			
SURKHAB RIVER BRIDGE ON KABUL -			
JALALABAD ROAD. LOOKING UPSTREAM.			
25X1A			
DATE OF PICTURE	[REDACTED]		
MARCH 1953			
CLASSIFICATION	e		
CAPTIONED BY	[Signature]		
Approved For Release 2000/04/25 : CIA-RDP78-05867A000100370024-3		VERIFIED BY	
FORM NO. 185		16-70936-1 U. S. GOVERNMENT PRINTING OFFICE	

CAPTION REPORT

CIA (PHOTO ACCESSION NO.)

Approved For Release 2000/04/25 : CIA-RDP78-05867A000100370024-3

AREA (AMS NO.)

14

COUNTRY

AFGHANISTAN

PROVINCE

3 FEB. 55

PLACE

JURKHAPUL

GEOGRAPHIC COORDINATES

34 20 N 69 54 E

MAP REFERENCE

N/S

TITLE

JURKHAB RIVER BRIDGE ON KABUL-JALALABAD ROAD. LOOKING UPSTREAM.

DATE OF PICTURE

25X1A

MARCH 1953



CLASSIFICATION

C

CAPTIONED BY

Approved For Release 2000/04/25 : CIA-RDP78-05867A000100370024-3

CIA (PHOTO ACCESSION NO.)

Approved For Release 2000/04/25 : CIA-RDP78-05867A000100370024-3

AREA (AMS NO.)

14

COUNTRY

AFGHANISTAN

PROVINCE

3 FEB. 53

GEOGRAPHIC COORDINATES

34 EN 70 DE

MAP REFERENCE

PLACE

GANDAMAK (NR)

TITLE

DETERIORATING BRIDGE, STILL IN USE, ON  
KABUL - JALALABAD ROAD, LOOKING NORTHEAST,  
ABOUT 4 MILES WEST OF  
GANDAMAK.

DATE OF PICTURE

MARCH 1953

SOURCE



25X1A

CLASSIFICATION

CAPTIONED BY

Approved For Release 2000/04/25 : CIA-RDP78-05867A000100370024-3

VERIFIED BY

FORM NO. 185 REPLACES FORM 64-53  
1 SEP 54 WHICH MAY BE USED

CAPTION REPORT

Approved For Release 2000/04/25 : CIA-RDP78-05867A000100370024-3

CIA (PHOTO ACCESSION NO.)  
AREA (AMS NO.) 14 COUNTRY AFGHANISTAN PROVINCE KANDAMAK PLACE  
3 FEB. 55

GEOGRAPHIC COORDINATES 34 15 N 70 03 E MAP REFERENCE C FILE.

TERRAIN ON EAST SIDE OF TOWN.  
KABUL - JALALABAD ROAD IN CENTER  
FOREGROUND.

25X1A  
DATE OF PICTURE MARCH 1953

CLASSIFICATION  
CAPTIONED BY

Approved For Release 2000/04/25 : CIA-RDP78-05867A000100370024-3

Approved For Release 2000/04/25 : CIA-RDP78-05867A000100370024-3

CIA (PHOTO ACCESSION NO.)  
AREA (ANS NO.) 14 COUNTRY AFGHANISTAN PROVINCE PLACE

GEOGRAPHIC COORDINATES 34 18N 70 02E MAP REFERENCE GANDAMAK INK

TITLE

BRIDGE ON KABUL-JALALABAD ROAD ABOUT 3 MILES EAST OF GANDAMAK. LOOKING SOUTHEAST.

25X1A

DATE OF PICTURE MARCH 1953 SOURCE

CLASSIFICATION

CAPTIONED BY Approved For Release 2000/04/25 : CIA-RDP78-05867A000100370024-3

CIA (PHOTO ACCESSION NO.)

Approved For Release 2000/04/25 : CIA-RDP78-05867A000100370024-3

LOT NO.

4-57A

3 FEB. 65

AREA (AMS NO.)

14

COUNTRY

AFGHANISTAN

PROVINCE

PLACE

JALALABAD (NR)

GEOGRAPHIC COORDINATES

34 26 N 70 28 E

MAP REFERENCE

FILE

TITLE

OLD ROAD FROM KABUL, NEAR JUNCTION  
WITH NEW ROAD, WEST OF JALALABAD.  
LOOKING SOUTHWEST.

25X1A

DATE OF PICTURE

MARCH 1953



CLASSIFICATION

CAPTIONED BY

Approved For Release 2000/04/25 : CIA-RDP78-05867A000100370024-3

CIA (PHOTO ACCESSION NO.) 181551		LOT NO.	DATE
AREA (AMS NO.) 137 M		COUNTRY CZECHOSLOVAKIA	PROVINCE BOHEMIA
GEOGRAPHIC COORDINATES 50 05 N 14 28 E		PLACE PRAGUE	MAP REFERENCE
TITLE VYSOCANY HEALTH CENTER.		e. file	
DATE OF PICTURE		SOURCE OF PICTURE CZECHOSLOVAK LIFE, Oct. 1954	
CLASSIFICATION JRW		[pg. 5 lower]	
CAPTIONED BY		VERIFIED BY	
FORM NO. 60-33 SEP 1948			

Approved For Release 2000/04/25 : CIA-RDP78-05867A000100370024-3

Approved For Release 2000/04/25 : CIA-RDP78-05867A000100370024-3

CAPTION REPORT



Approved For Release 2000/04/25 : CIA-RDP78-05867A000100370024-3

CIA (PHOTO ACCESSION NO.) LOT NO. DATE

AREA (AMS NO.) COUNTRY PROVINCE PLACE

127 M CZECHOSLOVAKIA BOHEMIA PLZEN

GEOGRAPHIC COORDINATES MAP REFERENCE

49 45 N 13 22 E file

TITLE

LENIN ENGINEERING WORKS. PIT-HEAD  
PLANT EQUIPMENT FOR OSTRAVA-KARVINA  
COAL BASIN.

DATE OF PICTURE SOURCE OF PICTURE

CZECHOSLOVAK LIFE, Oct 1954

CLASSIFICATION [pg. 9 right center]

CAPTIONED BY OWO

VERIFIED BY

Approved For Release 2000/04/25 : CIA-RDP78-05867A000100370024-3

FORM NO. 60-53 SEP 1948

CAPTION REPORT

CIA (PHOTO ACCESSION NO.)

Approved For Release 2000/04/25 : CIA-RDP78-05867A000100370024-3

AREA (AMS NO.)

327 M1

COUNTRY

CZECHOSLOVAKIA

PROVINCE

SLOVAKIA

PLACE

BANSKA BYSTRICA

GEOGRAPHIC COORDINATES

48 44N 19 09E

MAP REFERENCE

TITLE

c file

MAIN SQUARE. [S] MEMORIAL TO SLOVAK NATIONAL UPRISING AGAINST NAZIS IN 1944.

40/4

DATE OF PICTURE

SOURCE OF PICTURE

CZECHOSLOVAK LIFE, OCT. 1954

CLASSIFICATION

[pg. 20 - lower left]

CAPTIONED BY

020

Approved For Release 2000/04/25 : CIA-RDP78-05867A000100370024-3

CIA (PHOTO ACCESSION NO.)

Approved For Release 2000/04/25 : CIA-RDP78-05867A000100370024-3

LOT NO.

AREA (AMS NO.)

327 M

COUNTRY

CZECHOSLOVAKIA

PROVINCE

SLOVAKIA

PLACE

BANSKA BYSTRICA

GEOGRAPHIC COORDINATES

48 44N

19 09E

MAP REFERENCE

C file

TITLE

SMRECINA LUMBER FACTORY.

43/4

DATE OF PICTURE

SOURCE OF PICTURE

CZECHOSLOVAK LIFE, OCT 1954

[pg. 23 - center right]

CLASSIFICATION

OWO

CAPTIONED BY

Approved For Release 2000/04/25 : CIA-RDP78-05867A000100370024-3

VERIFIED BY