

CIA (PHOTO ACCESSION NO.) **Approved For Release 2000/04/25 : CIA-RDP78-05867A000100370027-0** LOT NO. **101754** **H-51** **7 Feb 55**

AREA (AMS NO.) **30M** COUNTRY **Cyprus** PROVINCE **PETRA** PLACE **Toll Romiou**
GEOGRAPHIC COORDINATES **34°40'N 32°38'E** MAP REFERENCE **NIS**

TITLE
**SOUTHWEST COAST OF PAPHOS, LOOKING EAST.
Ktima-LIMASSOL ROAD LEAVES VICINITY
AT THIS POINT.**

25X1C

DATE OF PICTURE **March 1953** SOURCE OF PICTURE 

CLASSIFICATION **C**

CAPTIONED BY **Approved For Release 2000/04/25 : CIA-RDP78-05867A000100370027-0** VERIFIED BY

CIA (PHOTO ACCESSION NO.) **161755** **Approved For Release 2000/04/25 : CIA-RDP78-05867A000100370027-0**

AREA (AMS NO.) **30M** COUNTRY **Cyprus** PROVINCE **PETRA** PLACE **ROMIOWA**

GEOGRAPHIC COORDINATES **34°40'N 32°38'E** MAP REFERENCE **NIS**

TITLE **SHINGLE BEACH**
LOOKING SOUTHWEST. BACKED BY STEEP SLOPE WITH TRACKS TO KTIMA-LIMASSOL ROAD.

25X1C

DATE OF PICTURE **March 1953** SOURCE OF PICTURE 

CLASSIFICATION **C**
CAPTIONED BY **Approved For Release 2000/04/25 : CIA-RDP78-05867A000100370027-0** VERIFIED BY

Approved For Release 2000/04/25 : CIA-RDP78-05867A000100370027-0

CIA (PHOTO) 161756 H-51 7-28-53

AREA (AMS NO.) 30 M COUNTRY Cyprus PROVINCE PLACE PETRA TOU ROMION

GEOGRAPHIC COORDINATES 34°40'N 32°38'E MAP REFERENCE NIS

TITLE LOOSE PEBBLE SHINGLE BEACH BACKED STEEP SLOPES
LOOKING EAST.

25X1C

DATE OF PICTURE March 1953

SOURCE OF PICTURE [REDACTED]

CLASSIFICATION

CAPTION Approved For Release 2000/04/25 : CIA-RDP78-05867A000100370027-0

Approved For Release 2000/04/25 : CIA-RDP78-05867A000100370027-0

CIA (PHOTO NO.) 161757 AREA (ANS NO.) 30M COUNTRY CYPRUS PROVINCE PLACE VOUNI

GEOGRAPHIC COORDINATES 35° 09' N 32° 46' E MAP REFERENCE MIS

TITLE

LOOKING WEST FROM VOUNI CASTLE.

25X1C

DATE OF PICTURE March 1953 SOURCE OF PICTURE [REDACTED]

CLASSIFICATION C

CAPTIONED BY Approved For Release 2000/04/25 : CIA-RDP78-05867A000100370027-0 VERIFIED BY

CIA (PHOTO) Approved For Release 2000/04/25 : CIA-RDP78-05867A000100370027-0

161758

A-51

Feb 55

AREA (ANS NO.)

30 M

COUNTRY

CYPRUS

PROVINCE

PLACE

HALEVGA

GEOGRAPHIC COORDINATES

35° 17' N 33° 32' E NIS

MAP REFERENCE

TITLE

NORTHERN SLOPES OF NORTHERN RANGE IN THE KARTAL DAGH FOREST AREA. HALEVGA-KHARIJA ROAD LOOKING SOUTHWEST ABOUT ONE MILE FROM HALEVGA.

25X1C

DATE OF PICTURE

March 1953

SOURCE OF PICTURE



CLASSIFICATION

C

CAPTIONED BY Approved For Release 2000/04/25 : CIA-RDP78-05867A000100370027-0

CIA (PHOTO) Approved For Release 2000/04/25 : CIA-RDP78-05867A000100370027-0

161739 H 51 7/25/53

AREA (AKS NO.) 30 M COUNTRY Cyprus PROVINCE PLACE HALEVGA

GEOGRAPHIC COORDINATES 35°17'N 33°32'E MAP REFERENCE NIS

TITLE

KARTAL DAGH FOREST, LOOKING NORTHEAST FROM HALEVGA-KHARIJA ROAD ABOUT ONE MILE FROM HALEVGA. COAST OF TURKEY VISIBLE ACROSS STRAIT.

25X1C

DATE OF PICTURE March 1953 SOURCE OF PICTURE [REDACTED]

CLASSIFICATION C

CAPTIONED BY Approved For Release 2000/04/25 : CIA-RDP78-05867A000100370027-0 VERIFIED BY

FORM NO. 185 REPLACES FORM 8-53 WHICH MAY BE USED 10-70926-1 U. S. GOVERNMENT PRINTING OFFICE

CAPTION REPORT

CIA (PHOTO) Approved For Release 2000/04/25 : CIA-RDP78-05867A000100370027-0

161750
AREA (AMS NO.) 30 M COUNTRY Cyprus PROVINCE PLACE ST. HILARION

GEOGRAPHIC COORDINATES 35°18'N 33°17'E MAP REFERENCE NIS

TITLE

KYRENIA (RIGHT CENTER) AND THE NORTH COASTAL PLAIN FROM ST. HILARION CASTLE

25X1C

DATE OF PICTURE March 1953 SOURCE [REDACTED]

CLASSIFICATION C
CAPTIONED BY Approved For Release 2000/04/25 : CIA-RDP78-05867A000100370027-0
VERIFIED BY

Approved For Release 2000/04/25 : CIA-RDP78-05867A000100370027-0

CIA (PHOTO) AREA (AMS NO.) 161761 H-51 7-72-55

COUNTRY CYPRUS PROVINCE ST. HILARION

GEOGRAPHIC COORDINATES 35° 18' N 33° 17' E MAP REFERENCE NIS

TITLE

NORTHERN RANGE FROM
LOOKING EAST ALONG RAMPARTS OF
ST. HILARION CASTLE

25X1C

DATE OF PICTURE March 1953 SOURCE OF PICTURE [REDACTED]

CLASSIFICATION C

CAPTIONED BY Approved For Release 2000/04/25 : CIA-RDP78-05867A000100370027-0 VERIFIED BY

CIA (PHOTO) Approved For Release 2000/04/25 : CIA-RDP78-05867A000100370027-0

151762 17-51 7 Feb 55
AREA (AMS NO.) 30M COUNTRY Cyprus PROVINCE PLACE BELLAPOLIS

GEOGRAPHIC COORDINATES 35° 18' N 33° 21' E MAP REFERENCE

TITLE

LOOKING EAST ALONG NORTHERN FLANKS
OF THE NORTHERN RANGE FROM THE ABBEY.
OLIVE GROVES.

25X1C

DATE OF PICTURE March 19 53 SOURCE OF PICTURE [REDACTED]

CLASSIFICATION C

CAPTIONED BY Approved For Release 2000/04/25 : CIA-RDP78-05867A000100370027-0

Approved For Release 2000/04/25 : CIA-RDP78-05867A000100370027-0

AREA (AMS NO.) 161763 30M	COUNTRY Cyprus	PROVINCE	PLACE KANTARA (NR)
GEOGRAPHIC COORDINATES 35°23'N 33°54'E		MAP REFERENCE NIS	
TITLE			

SOUTHERN FLANK OF NORTHERN RANGE.
 SCRUB AND SPARSE MAQUIS TYPE VEGETATION.
 LOOKING SOUTHEAST FROM ROAD TO
 KANTARA CASTLE

25X1C

DATE OF PICTURE March 1953	SOURCE OF PICTURE [REDACTED]
-------------------------------	---------------------------------

CLASSIFICATION
C

Approved For Release 2000/04/25 : CIA-RDP78-05867A000100370027-0

Approved For Release 2000/04/25 : CIA-RDP78-05867A000100370027-0

CIA (PHOTO ACCESSION NO.) 161764		COUNTRY Cyprus		PROVINCE KANTARA	PLACE KANTARA
AREA (AMS NO.) 30M	GEOGRAPHIC COORDINATES 35° 23' N 33° 54' E		MAP REFERENCE NIS		
TITLE LOOKING EAST FROM KANTARA CASTLE.					
DATE OF PICTURE March 1953		SOURCE OF PICTURE 25X1C			
CLASSIFICATION					
CAPTIONED BY m w j		Approved For Release 2000/04/25 : CIA-RDP78-05867A000100370027-0			

CAPTION REPORT

CIA (PHOTO) Approved For Release 2000/04/25 : CIA-RDP78-05867A000100370027-0

161765 H-51 PROVINCE PLACE KANTARA

AREA (ANS NO.) 30M COUNTRY Cyprus

GEOGRAPHIC COORDINATES 35° 23' N 33° 54' E MAP REFERENCE NIS

TITLE

LOOKING NORTHEAST FROM KANTARA
CASTLE TOWARD KARPAS PENINSULA.
SLORES CLEARED IN STRIPS FOR TREE SEEDING.

DATE OF PICTURE SOURCE OF

March 1953 [REDACTED] 25X1C

CLASSIFICATION

CAPTIONED BY C M W H

Approved For Release 2000/04/25 : CIA-RDP78-05867A000100370027-0

VERIFIED BY

CIA (PHOTO ACCESSION NO.) *161700* LOT NO. *73134* DATE *8/9/55* *714*
Approved For Release 2000/04/25 : CIA-RDP78-05867A000100370027-0

AREA (AMS NO.) <i>35MN</i>	COUNTRY <i>USSR</i>	PROVINCE <i>Latvian SSR</i>	PLACE <i>Riga</i>
GEOGRAPHIC COORDINATES <i>56:57N 24:09E</i>		MAP REFERENCE <i>G-FILE</i>	

TITLE
6

Super-heterodyne 21-tube radio receiver with automatic record player. Made at Riga Radio Factory

DATE OF PICTURE *April 1952* *25X1A*

CLASSIFICATION *Conf.*

CAPTIONED BY *USA* VERIFIED BY
Approved For Release 2000/04/25 : CIA-RDP78-05867A000100370027-0

CAPTION REPORT

Approved For Release 2000/04/25 : CIA-RDP78-05867A000100370027-0

CIA PHOTO ACCESSION NO. 101787 LOT NO. H-312A DATE 2/6/55

AREA (AMS NO.) 27N COUNTRY USSR7N. EUROPEAN RSFSR/MOSCOW OBLAST PROVINCE PLACE MOSCOW

GEOGRAPHIC COORDINATES 55:45N 37:35E MAP REFERENCE C-FIEE

TITLE

*Stereoscopic movie projectors
producing three-dimensional images
not requiring use of special glasses.*

DATE OF PICTURE 25X1A

25X1A

CLASSIFICATION CONF.

CAPTIONED BY Approved For Release 2000/04/25 : CIA-RDP78-05867A000100370027-0

FORM NO. 60-53 SEP 1948 CAPTION REPORT

CIA PHOTO ACCESSION NO. 161768		LOT NO. H-313A		DATE 2000/04/25 : CIA-RDP78-05867A000100370027-0	
AREA (ANS NO.) 27N	COUNTRY USSR/W. EUROPEAN REFSR/MOSCOW OBLAST	PROVINCE	PLACE MOSCOW		
GEOGRAPHIC COORDINATES 55:45E 37:35E		MAP REFERENCE C-FILE			
TITLE					
<i>First stereoscopic cinema in the Soviet Union.</i>					
25X1A					
DATE OF PICTURE Feb., 1947		25X1A			
CLASSIFICATION CONF.					
CAPTIONED BY		VERIFIED BY			
Approved For Release 2000/04/25 : CIA-RDP78-05867A000100370027-0		Approved For Release 2000/04/25 : CIA-RDP78-05867A000100370027-0			
FORM NO. 60-53 SEP 1948		CAPTION REPORT			

Approved For Release 2000/04/25 : CIA-RDP78-05867A000100370027-0

CIA (PHOTO) 161769 H-313A 2/1/33 7/1/4

AREA (AMS NO.) 271/USSR/A. EUROPEAN RSFSR/MOSCOW ~~BLAST~~ MOSCOW
COUNTRY PROVINCE PLACE
GEOGRAPHIC COORDINATES 55:45N 37:35E MAP REFERENCE C-FILE

TITLE

Stereoscopic cinema studio.

DATE OF PICTURE 25X1A

CLASSIFICATION

CAPTION Approved For Release 2000/04/25 : CIA-RDP78-05867A000100370027-0

Approved For Release 2000/04/25 : CIA-RDP78-05867A000100370027-0

161770 *9/12*

AREA (AMS NO.) *N* COUNTRY *USSR* PROVINCE PLACE

GEOGRAPHIC COORDINATES MAP REFERENCE

TITLE "F-3" composite radio and television set. [Made by Central Club of Amateurs of Radio]

DATE OF PICTURE *June, 1952* 25X1A

CLASSIFICATION *Conf.*

CAPTIONED BY *[Signature]* VERIFIED BY *[Signature]*

Approved For Release 2000/04/25 : CIA-RDP78-05867A000100370027-0

CIA PHOTO SECTION NO. 161771		LOT NO. H-319A	DATE 2000/04/25	APPROVED FOR RELEASE 2000/04/25 : CIA-RDP78-05867A000100370027-0
AREA (ANS NO.) 27N	COUNTRY USSR/N. EUROPEAN RSFSR	PROVINCE MOSCOW OBLAST	PLACE MOSCOW	
GEOGRAPHIC COORDINATES 55:45E 37:35E		MAP REFERENCE C-FILE		
TITLE USSR Chamber of Commerce Exhibition. Radios/receivers and television equipment SETS.				
DATE OF PICTURE April 1952	25X1A		25X1A	
CLASSIFICATION CONF.				
CAPTION Approved For Release 2000/04/25 : CIA-RDP78-05867A000100370027-0		VERIFIED BY		
FORM NO. 60-53 SEP 1948				
CAPTION REPORT				

CIA (PHOTO ACCESSION NO.)	LOT NO.	DATE
Approved For Release 2000/04/25 : CIA-RDP78-05867A000100370027-0	5N	5 FEB 55 (12)
AREA (AMS NO.)	COUNTRY	PROVINCE
5N	USSR	BELORUSSIAN SSR MINSK
GEOGRAPHIC COORDINATES	MAP REFERENCE	
53 50 N 27 35 E	C-FILE	
TITLE		
RADIO SHOP AT DEPARTMENT STORE.		
DATE OF PICTURE	25X1A	
MARCH 1950	[REDACTED]	
CLASSIFICATION		
CONFIDENTIAL		
CAPTIONED BY	VERIFIED BY	
Approved For Release 2000/04/25 : CIA-RDP78-05867A000100370027-0	om	
FORM NO. 60-53 SEP 1948	CAPTION REPORT	

CIA PHOTO 161773 Approved For Release No 2000/04/25 : CIA-RDP78-05867A000100370027-0

AREA (AMS NO.) 27N COUNTRY USSR/N. EUROPEAN RSFSR/MOSCOW OBLAST/ MOSCOW PROVINCE MOSCOW

GEOGRAPHIC COORDINATES 55:45N 37:35E MAP REFERENCE C-FILE

TITLE
Secondary (Girls) School No. 93.
Second grade Russian lesson. In-
scription on blackboard: "We don't
need war. We want peace."

DATE OF PICTURE 25X1A [redacted] 25X1A
Oct., 1950

CLASSIFICATION CONF.

CAPTION Approved For Release No 2000/04/25 : CIA-RDP78-05867A000100370027-0

CIA PHOTO ACCESSION NO. 361774		LOT NO. 251A	DATE 2000/04/25 : CIA-RDP78-05807A000100370027-0
AREA (AMS NO.) 27N	COUNTRY USSR/N. EUROPEAN USSR/MOSCOW OBLAST	PROVINCE	PLACE MOSCOW
GEOGRAPHIC COORDINATES 55:45N 37:35E		MAP REFERENCE C-FILE	
TITLE Moscow Mining Institute. Lecture hall.			
DATE OF PICTURE Sept. 1949	SOURCE OF PICTURE 25X1A		25X1A
CLASSIFICATION CCAS.			
CAPTIONED BY Approved For Release 2000/04/25 : CIA-RDP78-05807A000100370027-0		VERIFIED BY	
FORM NO. 60-53 SEP 1948		CAPTION REPORT	

CIA (PHOTO) 161775		DATE 2000/04/25 : CIA-RDP78-05867A000100370027-0	
AREA (AMS NO.) 27N	COUNTRY USSR/N. EUROPEAN RSFSR/MOSCOW OBLAST	PROVINCE	PLACE MOSCOW
GEOGRAPHIC COORDINATES 55:45N 37:35E		MAP REFERENCE C-FILE	
TITLE MOSCOW Power Engineering Institute. LECTURE ROOM.			
25X1A			
DATE OF PICTURE	SOI [REDACTED] 25X1A		
CLASSIFICATION CONF			
CAPTION CONF		VERIFIED BY [REDACTED]	
Approved For Release 2000/04/25 : CIA-RDP78-05867A000100370027-0		Approved For Release 2000/04/25 : CIA-RDP78-05867A000100370027-0	
FORM NO. 60-53 FEB 1948			
CAPTION REPORT			

Approved For Release 2000/04/25 : CIA-RDP78-05867A000100370027-0

CIA PHOTO NO. 161776 DATE 11-31-34

AREA (AMS NO.) 28N COUNTRY USSR/S. EUROPEAN DISTRICT PROVINCE ROSTOV OBLAST PLACE ROSTOV-ON-DON

GEOGRAPHIC COORDINATES 47 15 N 39 53 E MAP REFERENCE C-FILE

TITLE INSTITUTE OF MEDICINE.

25X1A

DATE OF PICTURE APRIL 1944

CLASSIFICATION CONFIDENTIAL

CAPTION Approved For Release 2000/04/25 : CIA-RDP78-05867A000100370027-0

FORM NO. 60-53 SEP 1948

CAPTION REPORT

Q112

Approved For Release 2000/04/25 : CIA-RDP78-05867A000100370027-0


CIA (PHOTO) REFERENCE NO. 161777	COUNTRY USSR	PROVINCE LENINGRAD OBLAST	DATE 8/30/49
AREA (AMS NO.) 17N	COUNTRY USSR	PROVINCE LENINGRAD OBLAST	PLACE LENINGRAD
GEOGRAPHIC COORDINATES 59:55N 30:15E		MAP REFERENCE C-FILE	

TITLE

[M. I.] Kalinin Polytechnical Institute.

25X1A

DATE OF PICTURE
Nov. 1949



CLASSIFICATION
Conf.
WPA

Approved For Release 2000/04/25 : CIA-RDP78-05867A000100370027-0

CAPTION REPORT

Approved For Release 2000/04/25 : CIA-RDP78-05867A000100370027-0

CIA (PHOTO NUMBER)	161778	FILE NUMBER	F-313A	REF ID	A000100370027-0
AREA (AMS NO.)	17N/USSR/N. EUROPEAN RSTP	COUNTRY	USSR	PROVINCE	LENINGRAD GOBLAST/LENINGRAD
GEOGRAPHIC COORDINATES	59:55N 30:15E	MAP REFERENCE	C-FILE		
TITLE	Students from the Geological Department of the Zhdanov State University [2] on the Neva River embankment.				
DATE OF PICTURE	June 1950	SIZE	25X1A		
CLASSIFICATION	Conf	[REDACTED]			
CAPTION	Approved For Release 2000/04/25 : CIA-RDP78-05867A000100370027-0				

Approved For Release 2000/04/25 : CIA-RDP78-05867A000100370027-0

CIA (PHOTO NUMBER)	161779	DATE	8/28/48
AREA (AMS NO.)	17N/USSR/W. EUROPEAN	COUNTRY	RSSSR/LENINGRAD OBLAST/LENINGRAD
GEOGRAPHIC COORDINATES	59:55N 30:15E	PROVINCE	
		MAP REFERENCE	C-FILE

TITLE

Leningrad Palace of Young
Pioneers. Young railwaymen's
class.

DATE OF PICTURE	Aug 1948	SIZE	25X1A
CLASSIFICATION	Conf.		

Approved For Release 2000/04/25 : CIA-RDP78-05867A000100370027-0

CAPTION REPORT

CIA PHOTO ACCESSION NO. 161780		LOT NO. 161780		DATE 2000/04/25 : CIA-RDP78-05867A000100370027-0	
AREA (AMS NO.) 27N	COUNTRY USSR/N. EUROPEAN RSFSR/MOSCOW OBLAST	PROVINCE	PLACE MOSCOW		
GEOGRAPHIC COORDINATES 55:45E 37:35E		MAP REFERENCE C-FILE			
TITLE <i>Graduates of Boys' School no. 276.</i>					
DATE OF PICTURE 25X1A					
CLASSIFICATION CONF.					
CAPTIONED BY		VERIFIED BY			
Approved For Release 2000/04/25 : CIA-RDP78-05867A000100370027-0		Approved For Release 2000/04/25 : CIA-RDP78-05867A000100370027-0			
FORM NO. 60-53 SEP 1948					
CAPTION REPORT					

Approved For Release 2000/04/25 : CIA-RDP78-05267A000100370027-0

CIA PHOTO NO. 161781 AREA (AMS NO.) 47N COUNTRY USSR / EUROPEAN PROVINCE RSFSR / KUYBYSHEV PLACE BLAST / KUYBYSHEV

GEOGRAPHIC COORDINATES 52:12N 50:09E MAP REFERENCE C-FILE

TITLE

Blocking of Volga River bed at the construction site of Kuybyshev hydro-electric power project.

BUILDING OF EARTHEN DAM NEAR POWER HOUSE AT

DATE OF PICTURE Nov. 1954 25X1A

CLASSIFICATION Conf

CAPTION Approved For Release 2000/04/25 : CIA-RDP78-05267A000100370027-0

Approved For Release 2000/04/25 : CIA-RDP78-05867A000100370027-0

CIA (PHOTO) NO. 161782 DATE 11/5/54
AREA (ANS NO.) 31N COUNTRY USSR PROVINCE GEORGIAN SSR PLACE KUTAISI (NR)

GEOGRAPHIC COORDINATES 42:15N 42:40E MAP REFERENCE C-FILE

TITLE
Construction site of the "Gumati"
Hydroelectric Station on the Rioni
River

DATE OF PICTURE 25X1A
Nov. 1954

CLASSIFICATION Conf.
CAPTION Approved For Release 2000/04/25 : CIA-RDP78-05867A000100370027-0

CIA PHOTO ACCESSION NO. 101703
LOI NO. 25
DATE 2000/04/25 : CIA-RDP78-05867A000100370027-0

AREA (AMS NO.) 38N/055R/S. EUROPEAN RSFSR/DAGESTAN ASSR/MAKHACHKALA
COUNTRY DAGESTAN ASSR/MAKHACHKALA
PROVINCE
PL/CE

GEOGRAPHIC COORDINATES 42:58N 47:27E
MAP REFERENCE C-FILE

TITLE

Dagestan Medical Institute.
Lecture hall.

DATE OF PICTURE 1951
25X1A

CLASSIFICATION Conf.
CAPTION Approved For Release 2000/04/25 : CIA-RDP78-05867A000100370027-0
VERIFIED BY

Approved For Release 2000/04/25 : CIA-RDP78-05887A000100370027-0

CIA (PHOTO REFERENCE)	161784	COUNTRY	EUROPEAN RSFSR	PROVINCE	VORONEZH OBLAST	PLACE	VORONEZH
AREA (AMST'D.)	37N	COUNTRY	EUROPEAN RSFSR	PROVINCE	VORONEZH OBLAST	PLACE	VORONEZH
GEOGRAPHIC COORDINATES	51:38N		39:12E	MAP REFERENCE	C-FILE		

TITLE

University. Spectral analysis laboratory
of the analytic chemistry department.

DATE OF PICTURE _____ 25X1A

CLASSIFICATION _____

Approved For Release 2000/04/25 : CIA-RDP78-05887A000100370027-0

CAPTION REPORT

Approved For Release 2000/04/25 : CIA-RDP78-05867A000100370027-0

CIA PHOTO ACCESSION NO. 161787 LOT NO. 2000/04/25 DATE 2/25/49

AREA TAMS NO. 37N/USSE/NEUROPEAN RSFSR COUNTRY YAROSLAVL PROVINCE YAROSLAVL OBLAST PLACE YAROSLAVL

GEOGRAPHIC COORDINATES 57:35N 39:50E MAP REFERENCE C-FIE

TITLE

Medical Institute. Lecture Hall

25X1A

DATE OF PICTURE Mar 1949

CLASSIFICATION Conf.

CAPTION BOX Approved For Release 2000/04/25 : CIA-RDP78-05867A000100370027-0

FORM NO. SEP 1948 60-53 CAPTION REPORT

Approved For Release 2000/04/25 : CIA-RDP78-05867A000100370027-0

CIA (Photo) *161786* *H-313A* *6/8/68*

AREA (AMS NO.) *47N/USSR/N. EUROPEAN RSFSR/KIROV OBLAST/KIROV* PROVINCE *KIROV*

GEOGRAPHIC COORDINATES *58:33N 49:42E* MAP REFERENCE *C-FILE*

TITLE *NEWLY MANUFACTURED*

V Chromatic accordians made at the "Harmonia" factory.

25X1A

DATE OF PICTURE *—*


CLASSIFICATION *Conf*

CAPTION *Approved For Release 2000/04/25 : CIA-RDP78-05867A000100370027-0* VERIFIED BY *cm.*


CIA I PHOTO ACCESSION NO. 101707	LOT NO. 4-915A	DATE 2000/04/25	APPROVED FOR RELEASE CIA-RDP78-05867A000100370027-0
AREA (AMS NO.) 27N	COUNTRY USSR/N. EUROPEAN RSFSR/MOSCOW OBLAST/	PROVINCE MOSCOW	PEACE
GEOGRAPHIC COORDINATES 55:45N 37:35E		MAP REFERENCE C-FILE	
TITLE <i>College of Transport Engineers</i>			
DATE OF PICTURE 1942			
25X1A		25X1A	
CLASSIFICATION CONF.			
CAPTIONED BY		VERIFIED BY	
APPROVED FOR RELEASE 2000/04/25 : CIA-RDP78-05867A000100370027-0			
FORM NO. 60-53 SEP 1948		CAPTION REPORT	

CIA (PHOTO ACCESSION NO.)		LOT NO.		DATE	
Approved For Release 2000/04/25 : CIA-RDP78-05867A000100370027-0		53		27 00	
AREA (ANS NO.)	COUNTRY	PROVINCE	PLACE		
5N	USSR	BELOUSSIAN SSR	MINSK		
GEOGRAPHIC COORDINATES		MAP REFERENCE			
53 50 N 27 35 E		Q-FILE			
TITLE					
STATE UNIVERSITY.					
25X1A					
DATE OF PICTURE		[REDACTED]			
CLASSIFICATION					
CONFIDENTIAL					
CAPTIONED BY		VERIFIED BY			
Approved For Release 2000/04/25 : CIA-RDP78-05867A000100370027-0		[Signature]			
FORM NO. 60-53 SEP 1948		CAPTION REPORT			

CIA PHOTO REFERENCE NO. 151789		LOG NO. H 543A	DATE 2000/04/25	CIA-RDP78-05867A000100370027-0
AREA (AMS NO.) 5N	COUNTRY USSR	PROVINCE BELORUSSIAN SSR	PLACE Minsk	
GEOGRAPHIC COORDINATES 53 50 N 27 35 E		MAP REFERENCE Q.-FILE		
TITLE "V-16" BICYCLES FOR MEN IN STORE AT BICYCLE WORKS.				
DATE OF PICTURE JULY 1950				
CLASSIFICATION CONFIDENTIAL				
CAPTIONED BY [Signature]		VERIFIED BY [Signature]		
Approved For Release 2000/04/25 : CIA-RDP78-05867A000100370027-0				
FORM NO. 60-53 SEP 1948		CAPTION REPORT		

CIA (PHOTO ACCESSION NO.)		LOT NO.	DATE
Approved For Release 2000/04/25 : CIA-RDP78-05867A000100370027-0		04253	5 FEB 55
AREA (AMS NO.)	COUNTRY	PROVINCE	PLACE
5N	USSR	BELORUSSIAN SSR	MINSK
GEOGRAPHIC COORDINATES		MAP REFERENCE	
53 50 N 27 35 E		C-FILE	
TITLE			
ANATOMICAL MUSEUM OF MEDICAL INSTITUTE			
DATE OF PICTURE	25X1A		
1950			
CLASSIFICATION	CONFIDENTIAL		
CAPTIONED BY	VERIFIED BY		
Approved For Release 2000/04/25 : CIA-RDP78-05867A000100370027-0			
FORM NO. 60-53 SEP 1948	CAPTION REPORT		

CIA (PHOTO ACCESSION NO.)		LOT NO.		DATE
Approved For Release 2000/04/25 : CIA-RDP78-05867A000100370027-0				25 FEB 55
AREA (ANS NO.)	COUNTRY	PROVINCE	PLACE	
28N	USSR/S. EUROPEAN RSFSR	ROSTOV OBLAST	ROSTOV ON DON	
GEOGRAPHIC COORDINATES			MAP REFERENCE	
47 15 N 39 53 E			C-FILE	
TITLE				
APARTMENT BUILDING FOR STUDENTS OF RAILROAD ENGINEERS' INSTITUTE.				
25X1A				
DATE OF PICTURE		[REDACTED]		
Oct. 1949				
CLASSIFICATION				
CONFIDENTIAL				
CAPTIONED BY			VERIFIED BY	
Approved For Release 2000/04/25 : CIA-RDP78-05867A000100370027-0			[Signature]	
FORM NO. 60-53 SEP 1948		CAPTION REPORT		

CIA (PHOTO ACCESSION NO.)		LOT NO.		DATE	
Approved For Release 2000/04/25 : CIA-RDP78-05867A000400370027-0					
AREA (AMS NO.)		COUNTRY		PROVINCE	
34 N		USSR		MOLDAVIAN SSR KISHINEV	
GEOGRAPHIC COORDINATES				MAP REFERENCE	
47 00 N 28 50 E				② - FILE	
TITLE					
SCHOOL.					
25X1A					
DATE OF PICTURE					
CLASSIFICATION					
CONFIDENTIAL					
CAPTIONED BY				VERIFIED BY	
Approved For Release 2000/04/25 : CIA-RDP78-05867A000400370027-0				<i>gm</i>	
FORM NO. 80-53 SEP 1948		CAPTION REPORT			

CIA (PHOTO ACCESSION NO.)		LOT NO.	DATE
Approved For Release 2000/04/25 : CIA-RDP78-05867A000100370027-0			
AREA (AMS NO.)	COUNTRY	PROVINCE	PLACE
34N	USSR	MOLDAVIAN SSR	DUBOSSARY
GEOGRAPHIC COORDINATES		MAP REFERENCE	
47 16 N 29 08 E		C-FILE	
TITLE			
HYDROELECTRIC POWER PROJECT.			
DATE OF PICTURE		25X1A	
Nov. 1954		[REDACTED]	
CLASSIFICATION			
CONFIDENTIAL			
CAPTIONED BY		VERIFIED BY	
Approved For Release 2000/04/25 : CIA-RDP78-05867A000100370027-0		[REDACTED]	
FORM NO. 60-53 SEP 1948		CAPTION REPORT	

CIA (PHOTO ACCESSION NO.) 161794
LOT NO. 373A
DATE 2000/04/25 : CIA-RDP78-05867A000100370027-0

AREA (AMS NO.) 47N
COUNTRY USSR / N. EUROPEAN RSSR
PROVINCE TATAR ASSR
PLACE @ HISTOPOL

GEOGRAPHIC COORDINATES 55 21 N 50 37 E
MAP REFERENCE N15

TITLE CLOCK FACTORY.

25X1A

DATE OF PICTURE [REDACTED]

CLASSIFICATION CONFIDENTIAL

CAPTIONED BY [REDACTED] VERIFIED BY [REDACTED]
Approved For Release 2000/04/25 : CIA-RDP78-05867A000100370027-0

CIA (PHOTO ACCESSION NO.)		LOT NO.		DATE
Approved For Release 2000/04/25 : CIA-RDP78-05867A000100370027-0		3A		4 FEB 55
AREA (AMS NO.)	COUNTRY	PROVINCE		
47N	USSR/N. EUROPEAN RSFSR	TATAR ASSR / KAZAN		
GEOGRAPHIC COORDINATES		MAP REFERENCE		
55 45 N 49 08 E				Q-FILE
TITLE				
UNIVERSITY.				
DATE OF PICTURE		25X1A		
		[REDACTED]		
CLASSIFICATION				
CONFIDENTIAL				
CAPTIONED BY		VERIFIED BY		
Approved For Release 2000/04/25 : CIA-RDP78-05867A000100370027-0		[Signature]		
FORM NO. 60-53 SEP 1948		CAPTION REPORT		

CIA (PHOTO ACCESSION NO.) 1 Approved For Release 2000/04/25 : CIA-RDP78-05867A000100370027-0		LOT NO. H-313A	DATE 2/8/55
AREA (AMS NO.) 27N	COUNTRY USSR/N. EUROPEAN RSFSR/MOSCOW OBLAST	PROVINCE	PLACE MOSCOW
GEOGRAPHIC COORDINATES 55:15E 37:35E		MAP REFERENCE C-FILE	
TITLE USSR Chamber of Commerce Exhibition. Electric refrigerators and washing machines.			
25X1A			
DATE OF PICTURE April 1952		25X1A	
CLASSIFICATION CONF			
CAPTIONED BY WGH		VERIFIED BY WGH	
Approved For Release 2000/04/25 : CIA-RDP78-05867A000100370027-0			
FORM NO. 60-53 SEP 1948		CAPTION REPORT	

Approved For Release 2000/04/25 : CIA-RDP78-05867A000100370027-0

CIA PHOTO ACCESSION NO. 161737 LOT NO. H-3138 DATE 2/8/53

AREA (AMS NO.) 27N COUNTRY USSR/N. EUROPEAN RSFSR/MOSCOW OBLAST PLACE MOSCOW

GEOGRAPHIC COORDINATES 55:45E 37:35E MAP REFERENCE C-F1EE

TITLE Furniture exhibition.

DATE OF PICTURE Aug. 1953 25X1A

CLASSIFICATION CONF

CAPTIONED BY Approved For Release 2000/04/25 : CIA-RDP78-05867A000100370027-0 VERIFIED BY

FORM NO. 60-53 SEP 1948 CAPTION REPORT

CIA PHOTO ACCESSION NO. 161783
LOT NO. H-313A
DATE 2000/04/25 : CIA-RDP78-05867A000100370027-0

AREA (AMS NO.) 27N
COUNTRY USSR/N. EUROPEAN RSFSR/MOSCOW OBLAST
PROVINCE
PLACE MOSCOW

GEOGRAPHIC COORDINATES 55:45E 37:35E
MAP REFERENCE C-F1EE

TITLE
[Consumer] Consumer goods exhibition.
Display of furniture for waiting room
from Factory No. 5

25X1A

DATE OF PICTURE
25X1A

CLASSIFICATION
CONF

CAPTIONED BY WRE
VERIFIED BY
Approved For Release 2000/04/25 : CIA-RDP78-05867A000100370027-0

CIA PHOTO ACCESSION NO. 161733		LOT NO. H-312A		DATE 2000/04/25 : CIA-RDP78-05867A000100370027-0	
AREA (AMS NO.) 27N	COUNTRY USSR/N. EUROPEAN RSFSR/MOSCOW OBLAST	PROVINCE	PLACE MOSCOW		
GEOGRAPHIC COORDINATES 55:45E 37:35E			MAP REFERENCE C-FILE		
TITLE USSR Chamber of Commerce Exhibition. Export goods exhibit.					
25X1A					
DATE OF PICTURE April 1952		25X1A			
CLASSIFICATION CONF.					
CAPTIONED BY		VERIFIED BY			
Approved For Release 2000/04/25 : CIA-RDP78-05867A000100370027-0		Am.			
FORM NO. 60-53 SEP 1948		CAPTION REPORT			

CIA PHOTO ACQUISITION NO. 161000		LOT NO. H-313A		DATE 2/6/55		Approved For Release 2000/04/25 : CIA-RDP78-05867A000100370027-0	
AREA (ANS NO.) 27N	COUNTRY USSR/N. EUROPEAN RSFSR/MOSCOW OBLAST	PROVINCE	PLACE MOSCOW				
GEOGRAPHIC COORDINATES 53:45E 37:35E			MAP REFERENCE C-FILE				
TITLE <i>Gas range.</i>							
DATE OF PICTURE		25X1A		25X1A			
CLASSIFICATION CONF.							
CAPTIONED BY				VERIFIED BY			
Approved For Release 2000/04/25 : CIA-RDP78-05867A000100370027-0							
FORM NO. 60-53 SEP 1948		CAPTION REPORT					

Approved For Release 2000/04/25 : CIA-RDP78-05867A000100370027-0

CIA (PHOTO REFERENCE NO.) 161801		COUNTRY USSR		PROVINCE	PLACE H-313A
AREA (AMS NO.) N		GEOGRAPHIC COORDINATES		MAP REFERENCE	
TITLE Jewelry manufactured by cooperative enterprises.					
DATE OF PICTURE 1950		25X1A			
CLASSIFICATION CONF.					
CAPTION		Approved For Release 2000/04/25 : CIA-RDP78-05867A000100370027-0			

Approved For Release 2000/04/25 : CIA-RDP78-05867A000100370027-0

CIA (PHOTO ACQUISITION)

H-3/3A

2/5/55

12

AREA (AMS NO.) *161802*

COUNTRY

USSR

PROVINCE

PLACE

GEOGRAPHIC COORDINATES

MAP REFERENCE

TITLE

Electric steam iron

25X1A

DATE OF PICTURE

CLASSIFICATION

Conf
W/2

Approved For Release 2000/04/25 : CIA-RDP78-05867A000100370027-0

CIA (PHOTO NUMBER)		COUNTRY		PROVINCE	PLACE
161803		USSR			
AREA (AMS NO.)		GEOGRAPHIC COORDINATES		MAP REFERENCE	
N					
TITLE					
New milling machine for machining segments of hydroturbines. Weighs 280 tons and driven ^{POWERED} by 20 electromotors of 370 kilowatts. The machine is operated by one worker.					
DATE OF PICTURE		SOURCE		25X1A	
Nov. 1954		[REDACTED]			
CLASSIFICATION					
Conf.					
FORM NO. 185		APPROVED FOR RELEASE		VERIFIED BY	
1 SEP 54		2000/04/25 : CIA-RDP78-05867A000100370027-0		[REDACTED]	

CAPTION REPORT

Approved For Release 2000/04/25 : CIA-RDP78-05867A000100370027-0

CIA (PHOTO REFERENCE) 161804		H-313A		2/3/50	
AREA (AMS NO.) N	COUNTRY USSR	PROVINCE	PLACE		
GEOGRAPHIC COORDINATES		MAP REFERENCE			
TITLE New shallow-draught, hydro-jet cutter used in upper reaches of rivers and ^{Small} [shallow] tributaries.					
DATE OF PICTURE Nov., 1954		25X1A			
CLASSIFICATION		[REDACTED]			
CAPTION		Approved For Release 2000/04/25 : CIA-RDP78-05867A000100370027-0			

Approved For Release 2000/04/25 : CIA-RDP78-05867A000100370027-0

CIA (PHOTOGRAPHIC) *H-3732* *275/008*

AREA (AMS NO.) *161805* COUNTRY *USSR* PROVINCE PLACE

GEOGRAPHIC COORDINATES MAP REFERENCE

TITLE
New shallow-draught, hydro-jet cutter, used in upper reaches of rivers and small tributaries.

DATE OF PICTURE *Nov. 1954* *25X1A*

CLASSIFICATION *Conf.* CAPTION

Approved For Release 2000/04/25 : CIA-RDP78-05867A000100370027-0

Approved For Release 2000/04/25 : CIA-RDP78-05867A000400370027-0

CIA (PHOTO) AREA (AMS NO.) 161806		COUNTRY USSR	PROVINCE H-313A	PLACE 2/3/53
GEOGRAPHIC COORDINATES		MAP REFERENCE		
TITLE New horizontal spindle cotton-picking machine. PICKS 2 ROWS SIMULTANEOUSLY.				
DATE OF PICTURE Dec., 1954		25X1A		
CLASSIFICATION Conf.		[REDACTED]		
CAPTION		Approved For Release 2000/04/25 : CIA-RDP78-05867A000400370027-0		

CAPTION REPORT

CIA PHOTO NUMBER 161607		APPROVED FOR RELEASE 2000/04/25 : CIA-RDP78-05867A000100370027-0	
AREA (AMS NO.) 27N/USSR/N. EUROPEAN RSFSR	COUNTRY MOSCOW OBLAST	PROVINCE MOSCOW	PLACE MOSCOW
GEOGRAPHIC COORDINATES 55:45N 37:35E		NAF REFERENCE C-FILE	
TITLE School no. 545 in Zamoskvoretsky District.			
DATE OF PICTURE Before 1949		25X1A	
CLASSIFICATION Conf.			
CAPTION Approved For Release 2000/04/25 : CIA-RDP78-05867A000100370027-0		VERIFIED BY WMA	

Approved For Release 2000/04/25 : CIA-RDP78-05867A000100370027-0

CIA (PHOTO) AREA (AMS NO.) 161000 COUNTRY USSR PROVINCE PLACE

AREA (AMS NO.) N COUNTRY USSR PROVINCE PLACE

GEOGRAPHIC COORDINATES MAP REFERENCE

TITLE Refrigerator. Requires 60 watts of electric power per hour.

DATE OF PICTURE 1950 25X1A

CLASSIFICATION Conf.

CAPTIONED BY Approved For Release 2000/04/25 : CIA-RDP78-05867A000100370027-0

CIA PHOTO		Approved For Release 2000/04/25 : CIA-RDP78-05867A000100370027-0		DATE	2000/04/25
AREA (AMS NO.)		COUNTRY	PROVINCE	PLACE	
761809		USSR/N. EUROPEAN REFSR/MOSCOW OBLAST/		MOSCOW	
27/N		GEOGRAPHIC COORDINATES		MAP REFERENCE	
55:45N 37:35E				C-FILE	
TITLE					
<i>Vocational Culinary School.</i>					
<i>History class.</i>					
DATE OF PICTURE		25X1A		25X1A	
Mar. 1951		[REDACTED]		[REDACTED]	
CLASSIFICATION					
CONFIDENTIAL					
FORM NO. 60-53		Approved For Release 2000/04/25 : CIA-RDP78-05867A000100370027-0		VERIFIED BY	
SEP 1948					
CAPTION REPORT					

CIA PHOTO ACCESSION NO. 101010		LOT NO. H-315A	DATE 27/55	Approved For Release 2000/04/25 : CIA-RDP78-05867A000100370027-0
AREA (AMS NO.) 27/N	COUNTRY USSR/N. EUROPEAN RSFSR/MOSCOW OBLAST/	PROVINCE	PLACE MOSCOW	
GEOGRAPHIC COORDINATES 55:45N 37:35E		MAP REFERENCE C-FILE		
TITLE <i>Vocational Culinary School.</i>				
DATE OF PICTURE Mar. 1951	25X1A		25X1A	
CLASSIFICATION CONFIDENTIAL				
CAPTIONED BY		VERIFIED BY		
Approved For Release 2000/04/25 : CIA-RDP78-05867A000100370027-0		Approved For Release 2000/04/25 : CIA-RDP78-05867A000100370027-0		
FORM NO. 60-53 SEP 1948		CAPTION REPORT		

CIA PHOTOGRAPHY NO. 181811 **Approved For Release 2000/04/25 : CIA-RDP78-05867A000100370027-0** LOT NO. H-313A DATE 27/95

AREA (AMS NO.) 27N COUNTRY USSR/N. EUROPEAN PROVINCE RSFSR/MOSCOW OBLAST/ PLACE MOSCOW

GEOGRAPHIC COORDINATES 55:45N 37:35E MAP REFERENCE G-FILE

TITLE
Correspondence Institute. Strength-
of-materials laboratory, AT CONSULTATION
CENTRE OF,

DATE OF PICTURE June, 1953 25X1A 25X1A

CLASSIFICATION CONF.

CAPTION **Approved For Release 2000/04/25 : CIA-RDP78-05867A000100370027-0** WRH

Approved For Release 2000/04/25 : CIA-RDP78-05867A000100370027-0

161812
H-3/3A 2/5/03
AREA (AMS NO.) 17N/USSR/N. EUROPEAN RSTSE/LENINGRAD BLAST/LENINGRAD
COUNTRY PROVINCE PLACE
GEOGRAPHIC COORDINATES 59:55N [37]30:15E MAP REFERENCE C-FILE

TITLE
Institute for Northern Nationalities

25X1A
DATE OF PICTURE June 1938

CLASSIFICATION Conf.
CAPTIONED BY Approved For Release 2000/04/25 : CIA-RDP78-05867A000100370027-0
VERIFIED BY

Approved For Release 2000/04/25 : CIA-RDP78-05867A000100370027-0

811A

161813
AREA (AMSTHO.) 17N/USSR/N. EUROPEAN RSFSR/LENINGRAD OBLAST/LENINGRAD
COUNTRY
PROVINCE
PLACE
GEOGRAPHIC COORDINATES 59:55N 30:15E
MAP REFERENCE C-FILE

TITLE
Girl's Secondary School No. 239,
Ortyabr district.

DATE OF PICTURE 25X1A
CLASSIFICATION

Approved For Release 2000/04/25 : CIA-RDP78-05867A000100370027-0
VERIFIED BY

Approved For Release 2000/04/25 : CIA-RDP78-05867A000100370027-0

CIA (PHOTO) 161814 A-313A 2/5/55

AREA (AMS NO.) N COUNTRY USSR PROVINCE MAP REFERENCE

TITLE New cotton-picking machine mounted on a Vladimirets diesel tractor. [Machine is] used to pick unopened bolls.

DATE OF PICTURE Dec. 1954 25X1A

CLASSIFICATION Conf. VERIFIED BY

CAPTION Approved For Release 2000/04/25 : CIA-RDP78-05867A000100370027-0

CAPTION REPORT

Approved For Release 2000/04/25 : CIA-RDP78-05867A000100370027-0

CIA (PHOTO) 161815 H-313A DATE 8/5/54

AREA (AMS NO.) N COUNTRY USSR PROVINCE PLACE

GEOGRAPHIC COORDINATES MAP REFERENCE

TITLE Cotton-picking machine mounted on U-4 tractor. [Machine is] used to pick unopened cotton bolls.

25X1A

DATE OF PICTURE Dec., 1954



CLASSIFICATION Conf. URA

Approved For Release 2000/04/25 : CIA-RDP78-05867A000100370027-0

Approved For Release 2000/04/25 : CIA-RDP78-05867A000100370027-0

APR 1954 11-313A 2/9/54

AREA (AMS NO.) *N* COUNTRY *USSR* PROVINCE PLACE

GEOGRAPHIC COORDINATES MAP REFERENCE


TITLE *New tractor-drawn levelling machine used on cotton [growing] FIELDS.*

DATE OF PICTURE *Dec., 1954* 25X1A

CLASSIFICATION *Conf.*

CAPTION Approved For Release 2000/04/25 : CIA-RDP78-05867A000100370027-0

Approved For Release 2000/04/25 : CIA-RDP78-05867A000100370027-0

CIA (PHOTO ACCESSION NO.) 761817		H-3734		8/3/88	
AREA (AMS NO.) N	COUNTRY USSR	PROVINCE	PLACE		
GEOGRAPHIC COORDINATES		MAP REFERENCE			
TITLE New drill used for square-pocket cotton planting.					
25X1A					
DATE OF PICTURE Dec, 1954					
CLASSIFICATION	Approved For Release 2000/04/25 : CIA-RDP78-05867A000100370027-0				
CAPTIONED BY Golf URH	16-7000-1 U. S. GOVERNMENT PRINTING OFFICE				

CAPTION REPORT


Approved For Release 2000/04/25 : CIA-RDP78-05867A000100370027-0

CIA (PHOTO) 161818 *H 313A* DATE *10/11/54* 100370027-0

AREA (AMS NO.) *N* COUNTRY *USSR* PROVINCE PLACE

GEOGRAPHIC COORDINATES MAP REFERENCE

TITLE *New universal sprayer and sprinkler. Used on cotton growing fields. Used to combat plant pests and remove leaves from plant before picking.*



DATE OF PICTURE *Dec. 1954*

CLASSIFICATION *Conf.* VERIFIED BY *EM*

Approved For Release 2000/04/25 : CIA-RDP78-05867A000100370027-0

Approved For Release 2000/04/25 : CIA-RDP78-05867A000100370027-0

CIA (PHOTO) 161073 # 313A DATE 12/54

AREA (AMS NO.) N COUNTRY USSR PROVINCE PLACE

GEOGRAPHIC COORDINATES MAP REFERENCE

TITLE New universal sprayer and sprinkler. Used in cotton ^{FIELDS} [growing] to combat plant pests and remove leaves from plants ^{BEFORE} [prior to] picking.

25X1A

DATE OF PICTURE Dec. 1954

CLASSIFICATION Conf.

Approved For Release 2000/04/25 : CIA-RDP78-05867A000100370027-0

CAPTION REPORT

Approved For Release 2000/04/25 : CIA-RDP78-05867A000100370027-0

CIA (PHOTO ACQUISITION)		H-313A		A000100370027-0	
AREA (AMS NO.) 161820	COUNTRY USSR	PROVINCE	PLACE		
GEOGRAPHIC COORDINATES		MAP REFERENCE			
TITLE New machine used to remove cotton stalks.					
25X1A					
DATE OF PICTURE Dec. 1954	[REDACTED]				
CLASSIFICATION Conf USSR					
Approved For Release 2000/04/25 : CIA-RDP78-05867A000100370027-0					

CAPTION REPORT

HR

Approved For Release 2000/04/25 : CIA-RDP78-05867A000100370027-0

CIA (PHOTO NO.) 161821	COUNTRY USSR	PROVINCE H-313A	DATE 8/5/54
AREA (AMS NO.) N	GEOGRAPHIC COORDINATES	MAP REFERENCE	PLACE
TITLE New universal field cotton cleaner. Used da [Elean] unginmed fiber and unopened bolls.			
DATE OF PICTURE Dec, 1954	25X1A		
CLASSIFICATION Conf.	VERIFIED BY [Signature]		
Approved For Release 2000/04/25 : CIA-RDP78-05867A000100370027-0			

CIA PHOTO **Approved For Release 2000/04/25 : CIA-RDP78-05867A000100370027-0** LOT NO. **27875** DATE **27875**

AREA (AMS NO.) **27N** COUNTRY **USSR/N. EUROPEAN RSFSR/MOSCOW OBLAST** PROVINCE **MOSCOW** PLACE **MOSCOW**

GEOGRAPHIC COORDINATES **55:45N 37:35E** MAP REFERENCE **C-11EE**

TITLE
**USSR Chamber of Commerce Exhibition
Gas ranges and heaters**

DATE OF PICTURE **April, 1952** **25X1A** **25X1A**

CLASSIFICATION **CONF**
CAPTION **Approved For Release 2000/04/25 : CIA-RDP78-05867A000100370027-0** VERIFIED BY **WRH**

CIA (PHOT) Approved For Release 2000/04/25 : CIA-RDP78-05867A000100370027-0		DATE 27/8/52	
AREA (AMS NO.) 27N	COUNTRY USSR/N. EUROPEAN RSFSR/MOSCOW OBLAST	PROVINCE	PLACE MOSCOW
GEOGRAPHIC COORDINATES 55:45E 37:35E		MAP REFERENCE C-11E	
TITLE USSR Chamber of Commerce Exhibition Sewing Machines.			
25X1A			
DATE OF PICTURE April 1952		25X1A	
CLASSIFICATION CONF			
CAPTION Approved For Release 2000/04/25 : CIA-RDP78-05867A000100370027-0		REFILED BY WRH	
FORM NO. 60-53 SEP 1948			
CAPTION REPORT			

Approved For Release 2000/04/25 : CIA-RDP78-05867A000100370027-0

CIA (PHOTO) REFERENCE NO. *161824* *H-3130* *2/5/55*

AREA (ANS NO.) *HN* COUNTRY *USSR* PROVINCE *UKRAINIAN SSR* PLACE *KHARKOV*

GEOGRAPHIC COORDINATES *50:00N 36:15E* MAP REFERENCE *C-FILE*

TITLE

*Kharkov Electrical Equipment Plant.
Hydro generator for Kakhovka Hydro-
electric Station being assembled.*

25X1A


DATE OF PICTURE *Nov. 1954*



CLASSIFICATION *Conf*
CAPTION *U.S.S.R.*

Approved For Release 2000/04/25 : CIA-RDP78-05867A000100370027-0

Approved For Release 2000/04/25 : CIA-RDP78-05867A000100370027-0

CIA (PHOTO REFERENCE FILE) 161825		H-313A		5/3/54	
AREA (AMS NO.) 4N	COUNTRY USSR	PROVINCE UKRAINIAN SSR	PLACE KAKHOVKA		
GEOGRAPHIC COORDINATES 46:48N 33:29E		MAP REFERENCE C-FILE			
TITLE Kakhovka Hydroelectric Power Pro- ject. Second and third hydro turbines being assembled.					
DATE OF PICTURE Nov. 1954		25X1A 			
CLASSIFICATION Conf					
CAPTION		VERIFIED BY			
Approved For Release 2000/04/25 : CIA-RDP78-05867A000100370027-0		Approved For Release 2000/04/25 : CIA-RDP78-05867A000100370027-0			

CIA PHOTO ACCESSION NO. 101020		LOT NO. H-319A	DATE 2000/04/25 : CIA-RDP78-05867A000100370027-0
AREA (AMS NO.) 27N	COUNTRY USSR/N. EUROPEAN RSFSR/MOSCOW OBLAST	PROVINCE	PLACE MOSCOW
GEOGRAPHIC COORDINATES 55:45N 37:35E		MAP REFERENCE C-FEE	
TITLE New apartment houses on Smolenskaya Embankment.			
25X1A			
DATE OF PICTURE Nov. 1954	[REDACTED]		25X1A
CLASSIFICATION CONF.			
CAPTIONED BY [REDACTED]		VERIFIED BY [REDACTED]	
Approved For Release 2000/04/25 : CIA-RDP78-05867A000100370027-0			
FORM NO. 69-53 SEP 1948	CATION REPORT		

CIA (PHOTO ACCESSION NO.)		LOT NO.	DATE
101827		H-315A	2/6/55
Approved For Release 2000/04/25 : CIA-RDP78-05867A000100370027-0			
AREA (AWS NO.)	COUNTRY	PROVINCE	PLACE
27N	USSR/UN. EUROPEAN RSFSR/MOSCOW OBLAST		MOSCOW
GEOGRAPHIC COORDINATES		MAP REFERENCE	
55:45N 37:35E		C-F1EE	
TITLE			
<i>New building on Vosstanie Square.</i>			
DATE OF PICTURE		25X1A	25X1A
<i>Dec., 1954</i>			
CLASSIFICATION			
CONF.			
CAPTIONED BY		VERIFIED BY	
Approved For Release 2000/04/25 : CIA-RDP78-05867A000100370027-0			
FORM NO. 60-53 SEP 1948		CAPTION REPORT	

CIA PHOTO ACCESSION NO. 101028
LOT NO. H-313A
DATE 2000/04/25 : CIA-RDP78-05867A000100370027-0

AREA (AMS NO.) 27N
COUNTRY USSR 7N, EUROPEAN RSES R/MOSCOW OBLAST
PROVINCE
PLACE MOSCOW

GEOGRAPHIC COORDINATES 55:45N 37:35E
MAP REFERENCE C-FEE

TITLE
*Sanitary equipment used in
new housing construction in city.*

DATE OF PICTURE 1951
25X1A
25X1A

CLASSIFICATION CONF

CAPTIONED BY Approved For Release 2000/04/25 : CIA-RDP78-05867A000100370027-0
VERIFIED BY

TV

CIA PHOTO ACCESSION NO. 161829		LOT NO. H-31A	DATE 2000/04/25 : CIA-RDP78-05867A000100370027-0
AREA (AMS NO.) 27N	COUNTRY USSR/N. EUROPEAN RSESR/MOSCOW DELAST	PROVINCE	PLACE MOSCOW
GEOGRAPHIC COORDINATES 57:45N 37:3'E		MAP REFERENCE C-FILE	
TITLE Newly MANUFACTURED ✓ Electric hot-plates [manufactured] at Dynamo Factory. Cancelled Dec. 891			
DATE OF PICTURE —		25X1A	25X1A
CLASSIFICATION CONF.			
CAPTION BY Approved For Release 2000/04/25 : CIA-RDP78-05867A000100370027-0		VERIFIED BY	
FORM NO. 60-53 SEP 1948		CAPTION REPORT	

CIA I PHOTO REFERENCE NO. 161839		APPROVED FOR RELEASE 2000/04/25 : CIA-RDP78-05867A000100370027-0		DATE 7/5/52
AREA (AMS NO.) 270	COUNTRY USSR	PROVINCE MOSCOW	PLACE MOSCOW	
GEOGRAPHIC COORDINATES 55:05N 37:35E		MAP REFERENCE C-FEE		
TITLE "K-51" crane mounted on truck at Permanent All-Union Building Ex- hibition.				
25X1A				
DATE OF PICTURE April 1952	[REDACTED]		25X1A	
CLASSIFICATION CONF.				
CAPTION Approved For Release 2000/04/25 : CIA-RDP78-05867A000100370027-0		VERIFIED BY [Signature]		
FORM NO. 60-53 SEP 1948				
CAPTION REPORT				

CIA (PHOTO) ACCESSION NO. 161031		LOT NO. H-2112A	DATE 2000/04/25 : CIA-RDP78-05867A000100370027-0
AREA (AMS NO.) 27N	COUNTRY USSR/N. EUROPEAN	PROVINCE RSFSR/MOSCOW OBLAST	PLACE MOSCOW
GEOGRAPHIC COORDINATES 55:45N 37:35E		MAP REFERENCE C-FILE	
TITLE <i>Java Tobacco Factory. Argentine workers' delegation inspecting automatic cigarette-making machine.</i>			
DATE OF PICTURE <i>Nov. 1954</i>	25X1A	25X1A	
CLASSIFICATION CONF.			
CAPTIONED BY <i>WRH</i>		VERIFIED BY <i>WRH</i>	
Approved For Release 2000/04/25 : CIA-RDP78-05867A000100370027-0			
FORM NO. 60-53 SEP 1948		CAPTION REPORT	

Approved For Release 2000/04/25 : CIA-RDP78-05867A000100370027-0

CIA PHOTO ACCESSION NO.	LOT NO.	DATE
27N	USSR/N. EUROPEAN RSFSR/MOSCOW OBLAST	MOSCOW
GEOGRAPHIC COORDINATES	MAP REFERENCE	
55:45N 37:35E	C-FILE	
TITLE		
New [fully] automatic turret lathe.		
DATE OF PICTURE	25X1A	25X1A
Nov., 1954		
CLASSIFICATION	CONF.	
CAPTIONED BY	VERIFIED BY	
Approved For Release 2000/04/25 : CIA-RDP78-05867A000100370027-0	803	
FORM NO. 60-53 SEP 1948	CAPTION REPORT	

CIA (PHOTO) ACCESSION NO. 101033		LOT NO. # 287A	DATE 2000/04/25	Approved For Release 2000/04/25 : CIA-RDP78-05867A000100370027-0	
AREA (AMS NO.) 27N	COUNTRY USSR/N. EUROPEAN RSFSR	PROVINCE MOSCOW OBLAST	PLACE MOSCOW		
GEOGRAPHIC COORDINATES 55:45N 37:35E		MAP REFERENCE C-FILE			
TITLE <i>automobile.</i> <i>"ZIS-110 [motor car] exhibit in the Gorky Central Park of Culture.</i>					
DATE OF PICTURE <i>April, 1952</i>		25X1A		25X1A	
CLASSIFICATION CONF.					
CAPTIONED BY WRH			VERIFIED BY <i>DM</i>		
Approved For Release 2000/04/25 : CIA-RDP78-05867A000100370027-0					
FORM NO. SEP 1948 60-53		CAPTION REPORT			

CIA PHOTO ACCESSION NO. 161834		LOT NO. H-207A	DATE 2000/04/25 : CIA-RDP78-05867A000100370027-0
AREA (AMS NO.) 27N	COUNTRY USSR/N. EUROPEAN RSFSR/MOSCOW OBLAST	PROVINCE	PLACE MOSCOW
GEOGRAPHIC COORDINATES 55:45N 37:35E		MAP REFERENCE C-FILE	
TITLE <i>Stankokonstruktziya plant. Machine-tool exhibition hall.</i>			
DATE OF PICTURE April, 1952		25X1A	
CLASSIFICATION CONF.			
CAPTIONED BY		VERIFIED BY EAM	
Approved For Release 2000/04/25 : CIA-RDP78-05867A000100370027-0		Approved For Release 2000/04/25 : CIA-RDP78-05867A000100370027-0	

CIA (Photo Accession No.) 161835 Approved For Release 2000/04/25 : CIA-RDP78-05867A000100370027-0

AREA (AMS NO.) 27N/USSR/W. EUROPEAN RSFSR/MOSCOW PROVINCE MOSCOW DISTRICT/MOSCOW PLACE

GEOGRAPHIC COORDINATES 55:45N 37:35E MAP REFERENCE C-FILE

TITLE
MOSKVICH
[Moscow] Automotive Plant. Small
"Moskvich" Automobiles being inspected
by purchasers.

DATE OF PICTURE 25X1A

CLASSIFICATION Conf

CAPTIONED BY Approved For Release 2000/04/25 : CIA-RDP78-05867A000100370027-0

CAPTION REPORT

Approved For Release 2000/04/25 : CIA-RDP78-05867A000100370027-0

CIA (PHONE NO.) 161836 H-313A

AREA (AMS NO.) 27N/ USSR/ N. EUROPEAN RSFSR/ MOSCOW DISTRICT/ MOSCOW PROVINCE PLACE

GEOGRAPHIC COORDINATES 55:45N 37:35E MAP REFERENCE C-FILE

TITLE

Permanent All-Union Building Exhibition.
"Dombass" coal combine [on display] in foreground.

25X1A


DATE OF PICTURE April, 1952



CLASSIFICATION Conf.

CAPTION Approved For Release 2000/04/25 : CIA-RDP78-05867A000100370027-0

Approved For Release 2000/04/25 : CIA-RDP78-05867A000100370027-0

CIA (PHOTO NUMBER) 161837		COUNTRY USSR		PROVINCE Belorussian SSR	PLACE Minsk
AREA (AMS NO.) 5N		GEOGRAPHIC COORDINATES 53:50N 27:35E		MAP REFERENCE C-File	
TITLE Students of Minsk Institute of Medicine.					
DATE OF PICTURE June 1945		SOURCE 25X1A 			
CLASSIFICATION Conf.					
CAPTION		VERIFIED BY			

Approved For Release 2000/04/25 : CIA-RDP78-05867A000100370027-0

CIA (PHOTO ACCESSION NO.) *01033* *279A* *USSR* *U. EUROPEAN RSFSR* *MOSCOW DISTRICT* *MOSCOW* *55:45N 37:35E* *C-FILE* *25X1A* *March 1950* *Conf.* *Approved For Release 2000/04/25 : CIA-RDP78-05867A000100370027-0*

AREA (AMS NO.) *279A* COUNTRY *USSR* PROVINCE *U. EUROPEAN RSFSR* PLACE *MOSCOW*

GEOGRAPHIC COORDINATES *55:45N 37:35E* MAP REFERENCE *C-FILE*

TITLE

9th electoral section of the Sverdlovsk district. Elections of the Supreme Soviet of the USSR.

DATE OF PICTURE *March 1950* *25X1A*

CLASSIFICATION *Conf.*

CAPTIONED BY *Approved For Release 2000/04/25 : CIA-RDP78-05867A000100370027-0* VERIFIED BY

FORM NO. 185 REPLACES FORM 62-50 WHICH MAY BE USED 1 SEP 54 **CAPTION REPORT** 16-70935-1 U. S. GOVERNMENT PRINTING OFFICE

Approved For Release 2000/04/25 : CIA-RDP78-05867A000100370027-0

CIA (PHOTO NO.)	161839	COUNTRY	U.S.S.R.	PROVINCE	MOSCOW OBLAST	PLACE	MOSCOW
AREA (AMS NO.)	27A	COUNTRY	U.S.S.R.	PROVINCE	MOSCOW OBLAST	PLACE	MOSCOW
GEOGRAPHIC COORDINATES	55:45N 37:35E		MAP REFERENCE		C-FILE		
TITLE							
No. 13 electoral district, Election of the Supreme Soviet of the USSR.							
DATE OF PICTURE	March 1950		25X1A				
CLASSIFICATION	Conf.						
CAPTIONED BY	U.S.S.R.		VERIFIED BY				

Approved For Release 2000/04/25 : CIA-RDP78-05867A000100370027-0

Approved For Release 2000/04/25 : CIA-RDP78-05867A000100370027-0

CIA (PHOTO ACCESSION NO.)		LOT NO.		DATE	
27N		USSR/N. EUROPEAN RSFSR/MOSCOW OBLAST		MOSCOW	
GEOGRAPHIC COORDINATES		MAP REFERENCE			
55:45N		37:35E		C-FILE	
TITLE					
<i>Stalin Mining Institute. Electro-technical machinery laboratory.</i>					
25X1A					
DATE OF PICTURE		CLASSIFICATION		25X1A	
OCT. 1951		CONF.			
CAPTIONED BY		VERIFIED BY		Approved For Release 2000/04/25 : CIA-RDP78-05867A000100370027-0	
FORM NO. 60-53		SEP 1948		CAPTION REPORT	

CIA (PHOTO ACCESSION NO.)		LOT NO.	
Approved For Release 2000/04/25 : CIA-RDP78-05867A000100370027-0			
AREA (ANS NO.)	COUNTRY	PROVINCE	PLACE
27N	USSR/M. EUROPEAN RSFSR/MOSCOV OBLAST		MOSCOV
GEOGRAPHIC COORDINATES		MAP REFERENCE	
55:45N	37:35E	C-FILE	
TITLE			
<i>Moscow Mining Institute.</i>			
DATE OF PICTURE		25X1A	
<i>Sept 1949</i>		[REDACTED] 25X1A	
CLASSIFICATION			
CONF.			
CAPTIONED BY		VERIFIED BY	
Approved For Release 2000/04/25 : CIA-RDP78-05867A000100370027-0		[REDACTED]	
FORM NO. 50-53 SEP 1948		CAPTION REPORT	

Approved For Release 2000/04/25 : CIA-RDP78-05867A000100370027-0

CIA IPHOTO NO. 161842

AREA (AMS NO.) 271 COUNTRY USSR / N. EUROPEAN RSF / SI / MOSCOW OBLAST PROVINCE MOSCOW PLACE

GEOGRAPHIC COORDINATES 55:45N 37:35E MAP REFERENCE C-FILE

TITLE

Moscow Mining Institute. Electro-technical laboratory.

DATE OF PICTURE Sept. 1949 25X1A 25X1A

CLASSIFICATION CONF.

Approved For Release 2000/04/25 : CIA-RDP78-05867A000100370027-0

CIA (PHOTO) ACCESSION NO. 101040		LOT NO. H-217A	DATE 2000/04/25	Approved For Release 2000/04/25 : CIA-RDP78-05867A000100370027-0	
AREA (AMS NO.) 27N	COUNTRY USSR/N. EUROPEAN RSFSR	PROVINCE MOSCOW OBLAST	PLACE MOSCOW		
GEOGRAPHIC COORDINATES 55:45N 37:35E		MAP REFERENCE C-FILE			
TITLE <i>Stalin Mining Institute. Museum.</i>					
DATE OF PICTURE <i>Oct 1951</i>		[REDACTED]		25X1A	
CLASSIFICATION CONF.					
CAPTIONED BY WRT			VERIFIED BY [REDACTED]		
Approved For Release 2000/04/25 : CIA-RDP78-05867A000100370027-0					
FORM NO. 60-53 SEP 1948					
CAPTION REPORT					

CIA I PHOTO ACCESSION NO. 161044		LOT NO. H-715A	DATE 2000/04/25 : CIA-RDP78-05867A000100370027-0
AREA (AMS NO.) 27N	COUNTRY USSR/N. EUROPEAN RSFSR/MOSCOW OBLAST	PROVINCE	PLACE MOSCOW
GEOGRAPHIC COORDINATES 55:45N 37:35E		MAP REFERENCE C-FILE	
TITLE <i>Stalin Mining Institute. Electro-technical laboratory.</i>			
DATE OF PICTURE <i>Oct, 1951</i>	25X1A		25X1A
CLASSIFICATION CONF			
CAPTIONED BY Approved For Release 2000/04/25 : CIA-RDP78-05867A000100370027-0		VERIFIED BY <i>[Signature]</i>	
FORM NO. 60-53 SEP 1948			
CAPTION REPORT			

CIA (PHOTO ACCESSION NO.)		LOT NO.	
761846		4-915A	
Approved For Release 2000/04/25 : CIA-RDP78-05867A000100370027-0			
AREA (ANS NO.)	COUNTRY	PROVINCE	PLACE
27N	USSR/N. EUROPEAN RSFSR/MOSCOW OBLAST/		MOSCOW
GEOGRAPHIC COORDINATES		MAP REFERENCE	
55:45N 37:35E		C-FILE	
TITLE			
Gorky Institute of Literature.			
DATE OF PICTURE	25X1A		25X1A
Before 1949.			
CLASSIFICATION			
CONF.			
CAPTIONED BY		VERIFIED BY	
Approved For Release 2000/04/25 : CIA-RDP78-05867A000100370027-0			
FORM NO. 60-53 SEP 1948			
CAPTION REPORT			

CIA (PHOTO ACCESSION NO.)		LOT NO.		DATE	
Approved For Release 2000/04/25 : CIA-RDP78-05867A000100370027-0					
AREA (ANS NO.)	COUNTRY	PROVINCE	PLACE		
27N	USSR/N. EUROPEAN	RSSSR/MOSCOW	OBLAST/ MOSCOW		
GEOGRAPHIC COORDINATES		MAP REFERENCE			
55:45N 37:35E		C-FILE			
TITLE					
<i>Boys Secondary School No. 161.</i>					
DATE OF PICTURE		SO			
<i>Before 1951</i>		25X1A			
CLASSIFICATION					
CONF.					
CAPTIONED BY			VERIFIED BY		
Approved For Release 2000/04/25 : CIA-RDP78-05867A000100370027-0					
FORM NO. 50-53 SEP 1948					

CAPTION REPORT

CIA (PHOTO ACCESSION NO.)		LOT NO.	DATE
Approved For Release 2000/04/25 : CIA-RDP78-05867A000100370027-0		215/55	
AREA (AMS NO.)	COUNTRY	PROVINCE	PLACE
27N	USSR/N. EUROPEAN	RSSSR/MOSCOW OBLAST/	MOSCOW
GEOGRAPHIC COORDINATES		MAP REFERENCE	
55:45N 37:35E		C-FILE	
TITLE			
Bauman Higher Technical School			
Laboratory.			
DATE OF PICTURE		25X1A	
Sept. 1949.		[REDACTED] 25X1A	
CLASSIFICATION			
CONF.			
CAPTIONED BY		VERIFIED BY	
Approved For Release 2000/04/25 : CIA-RDP78-05867A000100370027-0		[REDACTED]	
FORM NO. 60-53 SEP 1948		CAPTION REPORT	

CIA (PHOTO ACCESSION NO.) **Approved For Release 2000/04/25 : CIA-RDP78-05867A000100370027-0** LOT NO. **100370**

AREA (AMS NO.) **27/M** COUNTRY **USSR/U. EUROPEAN RSFSR/MOSCOW OBLAST/** PROVINCE **3/5/55** PLACE **MOSCOW**

GEOGRAPHIC COORDINATES **55:45N 37:35E** MAP REFERENCE **C-FILE**

TITLE

Students ^{of} [Erva] School 613. [Boys are garbed in new school uniforms. Girls are wearing pinafores that have been made compulsory wear.]

DATE OF PICTURE **25X1A**
Oct., 1954 [REDACTED]

CLASSIFICATION **CONFIDENTIAL**

CAPTIONED BY **Approved For Release 2000/04/25 : CIA-RDP78-05867A000100370027-0**

FORM NO. 60-53 SEP 1948

25
Approved For Release 2000/04/25 : CIA-RDP78-05867A000100370027-0
Next 4 Page(s) In Document Exempt