

CIA (PHOTO) Approved For Release 2000/04/25 : CIA-RDP78-05867A000100370029-8

161960 AREA (AMS NO.) 4110M COUNTRY ALBANIA PROVINCE Durres PLACE Durres

GEOGRAPHIC COORDINATES 41 20N 19 25E MAP REFERENCE C-F

TITLE Part. ~~3 - oil storage tanks~~. Part 7 of 12 - PART PANORAMA.

4 - NAVAL station

25X1A

DATE OF PHOTO 5 Sept 54

CLASSIFICATION S/2500 CAPTION Approved For Release 2000/04/25 : CIA-RDP78-05867A000100370029-8

FORM NO. SEP 1948 60-53 CAPTION REPORT

CIA (PHOTO) Approved For Release 2000/04/25 : CIA-RDP78-05867A000100370029-8 DATE 9 Feb 55

181951 H-343

AREA (AWS NO.) 4110 M COUNTRY ALBANIA PROVINCE Durres PLACE Durres

GEOGRAPHIC COORDINATES 41 20 N 19 25 E MAP REFERENCE CF

TITLE Part 8 of 12 - part PANORAMA.

3 - oil storage tanks.

DATE OF PICTURE ~~22~~ Sept 54 25X1A SOURCE [REDACTED]

"B"

CLASSIFICATION S/USDD

CAPTION Approved For Release 2000/04/25 : CIA-RDP78-05867A000100370029-8

FORM NO. 60-53 SEP 1948 CAPTION REPORT

CIA PHOTO REFERENCE NUMBER: 151962
Approved For Release 2000/04/25 : CIA-RDP78-05867A000100370029-8 55 C

AREA (AMS NO.): 4110 M
COUNTRY: ALBANIA
PROVINCE: Durres
PLACE: Durres

GEOGRAPHIC COORDINATES: 41 20N 19 25 E
MAP REFERENCE: C-F

TITLE: Port. 2 - ~~LANDING STAGE FOR OIL PIPELINE~~
Part 9 of 12-part PANORAMA.

DATE OF PICTURE: Sept 54
SOURCE: 25X1A [REDACTED]

CLASSIFICATION: S/USDD
CAPTION: Approved For Release 2000/04/25 : CIA-RDP78-05867A000100370029-8
VERIFIED BY: [REDACTED]

CIA (PHOTO ACCESSION NO.) 151963 APPROVED FOR RELEASE 2000/04/25 : CIA-RDP78-05867A000100370029-8 DATE 7 Feb 55 ✓

AREA (AMS NO.) 4110 M COUNTRY ALBANIA PROVINCE Durres PLACE Durres

GEOGRAPHIC COORDINATES 41 20 N 19 25 E MAP REFERENCE C F

TITLE Port, 2-landing stage for oil pipeline, Part 10 of 12 part PANORAMA.

DATE OF PICTURE Sept 54 25X1A S [REDACTED] "B"

CLASSIFICATION S/USOO CAPTIONED BY WAW APPROVED FOR RELEASE 2000/04/25 : CIA-RDP78-05867A000100370029-8

CIA PHOTO Approved For Release 2000/04/25 : CIA-RDP78-05867A000100370029-8

181964 4-395 1 Feb 55 ✓
AREA (ANS NO.) COUNTRY PROVINCE PLACE
~~41107~~ ALBANIA Durres Durres

GEOGRAPHIC COORDINATES MAP REFERENCE
41 20 N 19 25 E C F

TITLE
Port. Part II of 12- part PANORAMA.

DATE OF PICTURE 25X1A
Sept 54 [REDACTED] 'B'

CLASSIFICATION 3/15500

CAPTION Approved For Release 2000/04/25 : CIA-RDP78-05867A000100370029-8
6200

FORM NO. 60-5 SEP 1948 CAPTION REPORT

CIA (PHOTO ACCESSION NO.) *101905* Approved For Release 2000/04/25 : CIA-RDP78-05867A000100370029-8 LOT NO. *343* DATE *9 Feb 55*

AREA (AMS NO.) *4110 M* COUNTRY *ALBANIA* PROVINCE *Durres* PLACE *Durres*

GEOGRAPHIC COORDINATES *41 20 N 19 25 E* MAP REFERENCE *CF*

TITLE *Port. 1 - green beacon. Part 12 of 12-part PANORAMA.*

DATE OF PICTURE *Sept 54* SIZE *25X1A*

CLASSIFICATION *S/1500*

CAPTIONED BY *WJW* Approved For Release 2000/04/25 : CIA-RDP78-05867A000100370029-8

Approved For Release 2000/04/25 : CIA-RDP78-05867A000100370029-8			
161966	H-321	7 Feb. 1955	
AREA (ANS NO.) N	COUNTRY USSR	PROVINCE	PLACE
GEOGRAPHIC COORDINATES		MAP REFERENCE	
TITLE MOBILE CRANE, IN USSR EXHIBIT AT DAMASCUS INTERNATIONAL FAIR.			
DATE OF PICTURE 1954	25X1C	29 Oct.	
1954.			
CLASSIFICATION SECRET			
CAPTION Approved For Release 2000/04/25 : CIA-RDP78-05867A000100370029-8			

Approved For Release 2000/04/25 : CIA-RDP78-05867A000100370029-8

25

Approved For Release 2000/04/25 : CIA-RDP78-05867A000100370029-8

Approved For Release 2000/04/25 : CIA-RDP78-05867A000100370029-8

CIA (PHOTO REFERENCE) 761968 C-1979 A 11 FEB. 57

AREA (AMS NO.) 23 K COUNTRY JORDAN PROVINCE PLACE
GEOGRAPHIC COORDINATES MAP REFERENCE


TITLE
ARAB LEGION MEMBERS AND BEDOUIN
TRIBESMEN INSIDE TENT OF SHEIKH
DAR WISH.

25X1A

DATE OF PICTURE Pres. 1957 [REDACTED]

CLASSIFICATION
CAPTION Approved For Release 2000/04/25 : CIA-RDP78-05867A000100370029-8

Approved For Release 2000/04/25 : CIA-RDP78-05867A000100370029-8

CIA (PHOTO ACCESSION NO.) 161969		SPR. C-1949 A		11 FEB. 50	
AREA (AMS NO.) 23 K	COUNTRY JORDAN	PROVINCE	PLACE		
GEOGRAPHIC COORDINATES		MAP REFERENCE			
TITLE SHEIKH AUDA AND SON.					
DATE OF PICTURE PROB. 1951		25X1A 			
CLASSIFICATION OUO					
CAPTION Approved For Release 2000/04/25 : CIA-RDP78-05867A000100370029-8					

CAPTION REPORT

Approved For Release 2000/04/25 : CIA-RDP78-05867A000100370029-8

C1A (PHOTO SESSION NO.) 161970		C-1949A		11 FEB. 55	
AREA (AMS NO.) 23K	COUNTRY JORDAN	PROVINCE	PLACE		
GEOGRAPHIC COORDINATES		MAP REFERENCE			
TITLE					
<p>BEDOUIN TRIBE SMEN INSIDE TENT OF SHEIKH DAR WISH. MEMBER OF ARAB LEGION SECOND FROM LEFT.</p>					
DATE OF PICTURE PROB. 1951		SOUR 25X1A			
CLASSIFICATION 040					
CAPTION Approved For Release 2000/04/25 : CIA-RDP78-05867A000100370029-8					

CAPTION REPORT

Approved For Release 2000/04/25 : CIA-RDP78-05867A000100370029-8

CIA (PHOTO ACQUISITION)

151972

AREA (AMS NO.)

23X

COUNTRY

JORDAN

PROVINCE

PLACE

GEOGRAPHIC COORDINATES

MAP REFERENCE

TITLE

BEDOUINS OF SOUTHEASTERN JORDAN
IN TYPICAL WINTER GARB. MEMBER
OF ARAB LEGION AT LEFT.

25X1A

DATE OF PICTURE

FEB. 1951

CLASSIFICATION

TOP SECRET

CAPTIONS

Approved For Release 2000/04/25 : CIA-RDP78-05867A000100370029-8

VERIFIED BY

CAPTION REPORT

CIA (PHOTO) Approved For Release 2000/04/25 : CIA-RDP78-05867A000100370029-8		DATE
161973		
AREA (AMS NO.)	COUNTRY	PROVINCE
23K	JORDAN	
GEOGRAPHIC COORDINATES	MAP REFERENCE	
TITLE		
MEMBERS OF ARAB LEGION CAMEL COOPS		
25X1A		
DATE OF PICTURE	[REDACTED]	
PROB. 1957		
CLASSIFICATION	040	
CAPTION	Approved For Release 2000/04/25 : CIA-RDP78-05867A000100370029-8	

CAPTION REPORT

Approved For Release 2000/04/25 : CIA-RDP78-05867A000100370029-8

CIA (PHOTO ACCESSION NO.)

161974

LOT NO.

C-1449 A

7 FEB-83

(1)

AREA (AMS NO.)

23 K

COUNTRY

JORDAN

PROVINCE

JEBEL ET TUBEIS

PLACE

GEOGRAPHIC COORDINATES

29 40 N 37 15 E NIS

MAP REFERENCE

TITLE

25X1A

DATE OF PICTURE

PROB. 1951



CLASSIFICATION

Approved For Release 2000/04/25 : CIA-RDP78-05867A000100370029-8

CAPTIONED BY

[Signature]

CAPTION REPORT

Approved For Release 2000/04/25 : CIA-RDP78-05867A000100370029-8

CIA (PHOTO ACCESSION NO.)

161975

C-1949A

7 FEB. 55

✓ C

AREA (AMS NO.)

23K

COUNTRY

JORDAN

PROVINCE

PLACE

UMM ER RAQBAA (NR)

GEOGRAPHIC COORDINATES

29 52 N 37 20 E N108

MAP REFERENCE

TITLE

LOOKING NORTHEAST. PART 1 OF 2 PART PANORAMA (SEE CIA 161976).

25X1A

DATE OF PICTURE

PROB. 1951

CLASSIFICATION

OUO

CAPTIONED BY

GA

Approved For Release 2000/04/25 : CIA-RDP78-05867A000100370029-8

CAPTION REPORT

Approved For Release 2000/04/25 : CIA-RDP78-05867A000100370029-8

CIA (PHOTO) REFERENCE NO.
161976

C-1449A

1745.55


AREA (AHS NO.) 23K	COUNTRY JORDAN	PROVINCE UMIYER RAQABA (NH)	PLACE
-----------------------	-------------------	--------------------------------	-------

GEOGRAPHIC COORDINATES 29 02N 37 20E	MAP REFERENCE NIS
---	----------------------

TITLE

LOOKING NORTHEAST. PART 2 OF 2 PART PANORAMA (SEE CIA-161976).

25X1A

DATE OF PICTURE PROB. 1957 

CLASSIFICATION
O C P O

Approved For Release 2000/04/25 : CIA-RDP78-05867A000100370029-8

CIA (PHOTO) Approved For Release 2000/04/25 : CIA-RDP78-05867A000100370029-8

161977 C-1979 A 4 FEB. 55

AREA (AMS NO.)	COUNTRY	PROVINCE	PLACE
23K.	JORDAN		UMM EL RAQABA (NR)
GEOGRAPHIC COORDINATES		MAP REFERENCE	
29 52N 37 20E N15			
TITLE			
LOOKING SOUTH. PART 1 OF 2 PART PANORAMA (SEE CIA 161978).			
DATE OF PICTURE			
PROB. 1957		25X1A	
CLASSIFICATION			
OLD			
CAPTIONED BY Approved For Release 2000/04/25 : CIA-RDP78-05867A000100370029-8			

CIA (PHOTO) Approved For Release 2000/04/25 : CIA-RDP78-05867A000100370029-8

161978

AREA (AMS NO.) 23X COUNTRY JORDAN PROVINCE UNMUTER RAQABA (N.W.) PLACE

GEOGRAPHIC COORDINATES 29 52 N 37 20 E MAP REFERENCE N/S

TITLE

LOOKING SOUTH. PART 2 OF 2 PART PANORAMA (SEE CIA 161977)

25X1A

DATE OF PICTURE PROB. 1951 [REDACTED]

CLASSIFICATION OUI

CAPTIONER'S APPROVED FOR RELEASE 2000/04/25 : CIA-RDP78-05867A000100370029-8

CIA (PHOTO) Approved For Release 2000/04/25 : CIA-RDP78-05867A000100370029-8 161979 C-1949A FEB. 53			
AREA (ANS NO.)	COUNTRY	PROVINCE	PLACE
23K	JORDAN		UMM ER RAQABA (NP)
GEOGRAPHIC COORDINATES		MAP REFERENCE	
29 52 N 37 20 E		NIS	
TITLE			
LOOKING NORTH FROM WEST SIDE OF HILL.			
DATE OF PICTURE			
PROB. 1951		25X1A	
CLASSIFICATION			
O U O			
CAPTIONED BY			
Approved For Release 2000/04/25 : CIA-RDP78-05867A000100370029-8			


Approved For Release 2000/04/25 : CIA-RDP78-05867A000100370029-8

CIA (PHOTO ACQUISITION) AREA (AMS NO.) **161980** C-1949A 7 FEB. 55

COUNTRY **JORDAN** PROVINCE **AMMAN ER RAHABA**

GEOGRAPHIC COORDINATES **29 52 N 37 20 E** MAP REFERENCE **N/S**



TITLE **LOOKING EAST.**

DATE OF PICTURE **FEB. 1951** 

CLASSIFICATION **040**

CAPTIONS **Approved For Release 2000/04/25 : CIA-RDP78-05867A000100370029-8** VERIFIED BY

Approved For Release 2000/04/25 : CIA-RDP78-05867A000100370029-8

CIA (PHOTO ACCESSION NO.) 161981		C-1949 A		DATE FEB. 58
AREA (AMS NO.) 23K	COUNTRY JORDAN	PROVINCE	PLACE UMM ER RAQABA	
GEOGRAPHIC COORDINATES 29 52 N 37 20 E		MAP REFERENCE N/S		
TITLE				
DATE OF PICTURE Prob. 1951		25X1A 		
CLASSIFICATION DUO				
APPROVED FOR RELEASE 2000/04/25 : CIA-RDP78-05867A000100370029-8				
CAPTIONED BY 				

CAPTION REPORT

Approved For Release 2000/04/25 : CIA-RDP78-05867A000100370029-8

CIA (PHOTO AIRSATS) 161982 C-1974 M 7 FEB 58

AREA (ANS NO.)	COUNTRY	PROVINCE	PLACE
23K	JORDAN		UMM ER RAGABA (NA)
GEOGRAPHIC COORDINATES		MAP REFERENCE	
29 32 N 37 20 E		NIS	
TITLE			
DESERT WELL.			
DATE OF PICTURE	25X1A		
1200-1907	[REDACTED]		
CLASSIFICATION	O U O		
CAPTION	Approved For Release 2000/04/25 : CIA-RDP78-05867A000100370029-8		

Approved For Release 2000/04/25 : CIA-RDP78-05867A000100370029-8 - C

161933

AREA (AMS NO.)	COUNTRY	PROVINCE	PLACE
23K	JORDAN		
GEOGRAPHIC COORDINATES		MAP REFERENCE	
TITLE			
JERICHO - AMMAN ROAD NEAR JORDAN RIVER.			
DATE OF PICTURE	25X1A		
Feb 1951	[REDACTED]		
CLASSIFICATION	DUO		
CAPTIONED BY	Approved For Release 2000/04/25 : CIA-RDP78-05867A000100370029-8		

Approved For Release 2000/04/25 : CIA-RDP78-05867A000100370029-8

CIA (PHOTO) REFERENCE NO. 161987				C-194917		27 FEB. 53		o	
AREA (ANS NO.)	COUNTRY	PROVINCE	PLACE						
23K	JORDAN								
GEOGRAPHIC COORDINATES				MAP REFERENCE					
TITLE									
JERICHO - AMMAN ROAD. LOOKING EAST FROM EAST SIDE OF JORDAN RIVER.									
DATE OF PICTURE		25X1A		[REDACTED]					
PROB. 1957									
CLASSIFICATION									
040									
Approved For Release 2000/04/25 : CIA-RDP78-05867A000100370029-8									

CIA (PHOTO) Approved For Release 2000/04/25 : CIA-RDP78-05867A000100370029-8

161385

C-19079 A FEB. 55

C

AREA (AMS NO.) 23K COUNTRY JORDAN PROVINCE PLACE WADI SHU'EIB

GEOGRAPHIC COORDINATES 31 53 N 35 38 E MAP REFERENCE N15

TITLE FROM JERICHO - AMMAN ROAD.

DATE OF PICTURE PROB. 1951 25X1A [REDACTED]

CLASSIFICATION O U J

CAPTIONED BY Approved For Release 2000/04/25 : CIA-RDP78-05867A000100370029-8

Approved For Release 2000/04/25 : CIA-RDP78-05867A000100370029-8

761986

23K JORDAN MA'AN

30 12 N 35 44 E C File

ROAD AT EASTERN EDGE OF TOWN.

25X1A

DATE OF PICTURE PROB. ART [REDACTED]

CLASSIFICATION 040

Approved For Release 2000/04/25 : CIA-RDP78-05867A000100370029-8

CIA (PHOTO) Approved For Release 2000/04/25 : CIA-RDP78-05867A000100370029-8

161987

C-1949A 7 FEB. 55

C

AREA (AMS NO.)

23K

COUNTRY

JORDAN

PROVINCE

PLACE

MA'AN

GEOGRAPHIC COORDINATES

30 12 N 35 44 E

MAP REFERENCE

C FILE

TITLE

MAIN STREET.

25X1A

DATE OF PICTURE

PROB. 1951



CLASSIFICATION

OUO

CAPTIONED BY

Approved For Release 2000/04/25 : CIA-RDP78-05867A000100370029-8

VERIFIED BY

Approved For Release 2000/04/25 : CIA-RDP78-05867A000100370029-8

101500 C-1949A A FEB. 58

AREA (AMS NO.) 23K	COUNTRY JORDAN	PROVINCE	PLACE MA'AN
GEOGRAPHIC COORDINATES 30 12 N 35 44 E		MAP REFERENCE CFLR	
TITLE			
DATE OF PICTURE FEB. 1958		25X1A	
CLASSIFICATION OUO			
CAPTIONED BY		VERIFIED BY	
Approved For Release 2000/04/25 : CIA-RDP78-05867A000100370029-8			

CIA (PHOTO ACCESSION NO.)
Approved For Release 2000/04/25 : CIA-RDP78-05867A000100370029-8

101989
C-1949 A of FEB. 55
AREA (AMS NO.) 23K COUNTRY JORDAN PROVINCE PLACE KIWA (NR)
GEOGRAPHIC COORDINATES 29 43 N 37 31 E MAP REFERENCE NIS

TITLE
MEMBERS OF ARAB LEGION CAMEL CORPS.
PART 1 OF 2 PART PANORAMA (SEE
CIA 161990)

25X1A
DATE OF PICTURE Feb. 1951

CLASSIFICATION
CAPTIONED BY
Approved For Release 2000/04/25 : CIA-RDP78-05867A000100370029-8

Approved For Release 2000/04/25 : CIA-RDP78-05867A000100370029-8

CIA (PHOTO ACCESSION NO.)

161990

LS 7000

C-1949A

4 FEB. 65

0

AREA (ANS NO.)

23K

COUNTRY

JORDAN

PROVINCE

PLACE

KILWA (NR)

GEOGRAPHIC COORDINATES

29 43 N 37 31 E N/S

MAP REFERENCE

TITLE

MEMBERS OF ARAB LEGION CAMEL CORPS.
PART 2 OF 2 PART PANORAMA
(SEE CIA 161989).

DATE OF PICTURE

PROB. 1957

25X1A



CLASSIFICATION

000

CAPTIONED BY

VERIFIED BY

Approved For Release 2000/04/25 : CIA-RDP78-05867A000100370029-8

CIA (PHOTO ACCESSION NO.)

Approved For Release 2000/04/25 : CIA-RDP78-05867A000100370029-8

AREA (AMS NO.)

23X

COUNTRY

JORDAN

PROVINCE

PLACE

KIKWA (NR)

GEOGRAPHIC COORDINATES

29 43 N 37 31 E

MAP REFERENCE

NN

TITLE

TEMPORARY LAKE FORMED BY SUDDEN RAIN.

25X1A

DATE OF PICTURE

PROB. 1951

CLASSIFICATION

DCB

CAPTIONED BY

Approved For Release 2000/04/25 : CIA-RDP78-05867A000100370029-8

VERIFIED BY

Approved For Release 2000/04/25 : CIA-RDP78-05867A000100370029-8

CIA (PHOTO MESSAGES)		C-1144A		1 FEB 55	
AREA (AMS NO.)	COUNTRY	PROVINCE	PLACE		
161992	23K JORDAN		KILWA (NR)		
GEOGRAPHIC COORDINATES		MAP REFERENCE			
29 43 N 37 31 E		NIS			
TITLE					
MEMBERS OF ARAB LEGION CAMEL CORPS.					
DATE OF PICTURE		25X1A			
FEB. 1955		[REDACTED]			
CLASSIFICATION					
DUO					
CAPTION		Approved For Release 2000/04/25 : CIA-RDP78-05867A000100370029-8			

CIA (PHOTO) Approved For Release 2000/04/25 : CIA-RDP78-05867A000100370029-8 161993			
AREA (AMS NO.) 23K	COUNTRY JORDAN	PROVINCE B-1949A	PLACE 21 FEB. 50
GEOGRAPHIC COORDINATES		MAP REFERENCE	
TITLE JEBEL ET TUBEIQ AREA. TERRAIN AT APPROXIMATELY 29 45 N 37 35 E.			
DATE OF PICTURE PROB. 1951	25X1A		
CLASSIFICATION OUD			
CAPTIONED BY Approved For Release 2000/04/25 : CIA-RDP78-05867A000100370029-8			

Approved For Release 2000/04/25 : CIA-RDP78-05867A000100370029-8

C1A (PHOTO REFERENCE)		161994		H-353		9 FEB. 1955	
AREA (AMS NO.)	N	COUNTRY	USSR	PROVINCE		PLACE	
GEOGRAPHIC COORDINATES				MAP REFERENCE			
TITLE MERCHANT SHIP "VTORAYA PYATILETKA"							
DATE OF PICTURE				SOURCE OF PICTURE			
Nov., 1954				[REDACTED]			
CLASSIFICATION							
SECRET - U.S.O.O.							
Approved For Release 2000/04/25 : CIA-RDP78-05867A000100370029-8							
SMB							

CAPTION REPORT

CIA (PHOTO ACCESSION NO.)		LOT NO.		DATE	
Approved For Release		2000/04/25		CIA-RDP78-05867A000100370029-8 5/12 ①	
AREA (AMS NO.)	COUNTRY	PROVINCE	PLACE		
27 N	USSR / N. EUROPEAN RSFSR	MOSCOW OBLAST	MOSCOW		
GEOGRAPHIC COORDINATES		MAP REFERENCE			
55 45 N 37 35 E		C-FILE			
TITLE					
USSR AGRICULTURAL EXHIBITION. FROM MAIN GALLERY					
[FO] MECHANIZATION SQUARE					
DATE OF PICTURE		SOURCE OF PICTURE			
		VOKRUG SVETA, #8, AUG. 1954			
[P.I.]					
CLASSIFICATION					
OUD					
CAPTIONED BY			VERIFIED BY		
Approved For Release			2000/04/25 : CIA-RDP78-05867A000100370029-8		
FORM NO. 80-53 SEP 1948					
CAPTION REPORT					

CIA (PHOTO ACCESSION NO.)		LOT NO.	DATE
Approved For Release 2000/04/25 : CIA-RDP78-05867A000100370029-8		55	6/14/55
AREA (AMS NO.)	COUNTRY	PROVINCE	PLACE
27N	USSR/N. EUROPEAN RSFSR	Moscow Oblast	Moscow
GEOGRAPHIC COORDINATES		MAP REFERENCE	
55 45 N 37 35 E		P. FILE	
TITLE			
USSR AGRICULTURAL EXHIBITION. GRAIN PAVILION.			
DATE OF PICTURE		SOURCE OF PICTURE	
-		VOKRUG SVETA, #8, AUG. 1954	
CLASSIFICATION			
000			
CAPTIONED BY		VERIFIED BY	
Approved For Release 2000/04/25 : CIA-RDP78-05867A000100370029-8		[Signature]	
FORM NO. 60-53 SEP 1948		CAPTION REPORT	

CIA (PHONE ACCESSION NO.)		LOT NO.	DATE
Approved For Release 2000/04/25 : CIA-RDP78-05867A000100370029-8		161947	15/1/55
AREA (AMS NO.)	COUNTRY	PROVINCE	PLACE
N	USSR		
GEOGRAPHIC COORDINATES		MAP REFERENCE	
TITLE			
SCIENTIFIC EXPEDITION IN NORTH POLE AREA.			
HYDROLOGICAL STATION.			
DATE OF PICTURE		SOURCE OF PICTURE	
—		VOKRUG SVETA, #8, AUG. 1954	
[P. 10, BOTTOM]			
CLASSIFICATION			
000			
CAPTIONED BY		VERIFIED BY	
Approved For Release 2000/04/25 : CIA-RDP78-05867A000100370029-8		[Signature]	
FORM NO. 80-53 SEP 1948			
CAPTION REPORT			

C.I.A. PHOTO ACCESSION NO. 1671000		LOT NO.	DATE
Approved For Release 2000/04/25 : CIA-RDP78-05867A000100370029-8			
AREA (AWS NO.)	COUNTRY	PROVINCE	PLACE
N	USSR		
GEOGRAPHIC COORDINATES		MAP REFERENCE	
TITLE			
SCIENTIFIC EXPEDITION IN NORTH POLE AREA.			
SETTING UP DWELLING-TENT.			
DATE OF PICTURE		SOURCE OF PICTURE	
-		VOKRUG SVETA, #8, AUG. 1954	
CLASSIFICATION			
000			
CAPTIONED BY		VERIFIED BY	
Approved For Release 2000/04/25 : CIA-RDP78-05867A000100370029-8			
FORM NO. 60-53 SEP 1948			
CAPTION REPORT			

7/14

[P. 13, RIGHT]

Approved For Release 2000/04/25 : CIA-RDP78-05867A000100370029-8

Next 1 Page(s) In Document Exempt

CIA (PHOTO ACCESSION NO.)		LOT NO.	DATE
162001			27/4
Approved For Release 2000/04/25 : CIA-RDP78-05867A000400370029-8			
AREA (AMS NO.)	COUNTRY	PROVINCE	PLACE
17N	USSR	N. EUROPEAN RSFSR	ARKHANGEL OBLAST
GEOGRAPHIC COORDINATES		MAP REFERENCE	
70 00 N 59 30 E		NIS	
TITLE			
NENETZ COLLECTIVE FARM.			
DATE OF PICTURE		SOURCE OF PICTURE	
		VOKRUG SVETA, #8, AUG. 1954	
CLASSIFICATION			
[P. 41, CENTER]			
CAPTIONED BY		VERIFIED BY	
000			
Approved For Release 2000/04/25 : CIA-RDP78-05867A000400370029-8			
FORM NO. 60-53 SEP 1948			
CAPTION REPORT			

CIA (PHOTO ACCESSION NO.)		LOT NO.		DATE	
Approved For Release 2000/04/25 : CIA-RDP78-05867A000100370029-8		27 JAN 55		nPC	
AREA (AMS NO.)	COUNTRY	PROVINCE	PLACE		
49N	USSR/ASIATIC RSFSR	KHABAROVSK KRAY	AVACHINSKAYA BAY		
GEOGRAPHIC COORDINATES			MAP REFERENCE		
52 56 N 158 36 E			C-FILE		
TITLE					
DATE OF PICTURE		SOURCE OF PICTURE			
—		VOKRUG SVETA, #8, AUG. 1954			
CLASSIFICATION					
000 [P 46, TOP]					
CAPTIONED BY			VERIFIED BY		
Approved For Release 2000/04/25 : CIA-RDP78-05867A000100370029-8			DPA		
FORM NO. SEP 1948 60-53					
CAPTION REPORT					

CIA PHOTO ACCESSION NO. LOT NO. DATE

Approved For Release 2000/04/25 : CIA-RDP78-05867A000100370029-8

AREA (AMS NO.) COUNTRY PROVINCE PLACE

49N USSR ASIATIC RSFSR KHABAROVSK KRAY PETROPAVLOVSK

GEOGRAPHIC COORDINATES MAP REFERENCE

53 01 N 158 39 E C. - FILE

TITLE
LENIN STREET.

DATE OF PICTURE SOURCE OF PICTURE

VOKRUG SVETA, #8, AUG. 1954

CLASSIFICATION

OUO

[P. 46, BOTTOM RIGHT]

CAPTIONED BY VERIFIED BY

Approved For Release 2000/04/25 : CIA-RDP78-05867A000100370029-8

FORM NO. 80-53
SEP 1948

CAPTION REPORT

Approved For Release 2000/04/25 : CIA-RDP78-05867A000100370029-8

CIA (PHOTO ACCESSION NO.) LOT NO. DATE

162004 28 JAN 55 P12 (U)

AREA (AMS NO.) COUNTRY PROVINCE PLACE

27 N USSR/N. EUROPEAN RSFSR/Moscow Oblast/Moscow

GEOGRAPHIC COORDINATES MAP REFERENCE

55 45 N 37 35 E Q - FILE

TITLE

USSR AGRICULTURAL EXHIBITION. ENTRANCE

TO NORTH CAUCASUS PAVILION.

DATE OF PICTURE SOURCE OF PICTURE

OGONEK, #31, AUG. 1954

CLASSIFICATION [INSIDE FRONT COVER]

000

CAPTIONED BY VERIFIED BY

Approved For Release 2000/04/25 : CIA-RDP78-05867A000100370029-8

FORM NO. 60-53 SEP 1948

CAPTION REPORT

CIA PHOTO ACCESSION NO. 768005		LOT NO.	DATE
Approved For Release 2000/04/25 : CIA-RDP78-05867A000100370029-8			
AREA (AMS NO.)	COUNTRY	PROVINCE	PLACE
27N	USSR	N. EUROPEAN RSFSR	Moscow
GEOGRAPHIC COORDINATES		MAP REFERENCE	
55 45 N 37 35 E		O. FILE	
TITLE			
USSR AGRICULTURAL EXHIBITION.			
KAZAKH SSR PAVILION.			
DATE OF PICTURE		SOURCE OF PICTURE	
—		OGONER, #31, AUG. 1954	
CLASSIFICATION			
000 [P. 14, BOTTOM]			
CAPTIONED BY		VERIFIED BY	
Approved For Release 2000/04/25 : CIA-RDP78-05867A000100370029-8			
FORM NO. SEP 1948 60-53		CAPTION REPORT	

CIA (PHOTO ACCESSION NO.)		LOT NO.	DATE
Approved For Release 2000/04/25 : CIA-RDP78-05867A000100370029-8			55
AREA (AWS NO.)	COUNTRY	PROVINCE	PLACE
27N	USSR/N. EUROPEAN RSFSR	Moscow OBLAST	Moscow
GEOGRAPHIC COORDINATES		MAP REFERENCE	
55 45 N 37 35 E		D - FILE	
TITLE			
USSR AGRICULTURAL EXHIBITION.			
GEORGIAN SSR PAVILION.			
DATE OF PICTURE		SOURCE OF PICTURE	
—		OZONER, # 31, AUG. 1954	
CLASSIFICATION			
000			
CAPTIONED BY		VERIFIED BY	
Approved For Release 2000/04/25 : CIA-RDP78-05867A000100370029-8		600	
FORM NO. 80-53 SEP 1948			
CAPTION REPORT			

CIA PHOTO ACCESSION NO. 162007		LOT NO.	DATE
Approved For Release 2000/04/25 : CIA-RDP78-05867A000190370029-8			
AREA (ANS NO.)	COUNTRY	PROVINCE	PLACE
27N	USSR	N. EUROPEAN RSFR	Moscow OBLAST / Moscow
GEOGRAPHIC COORDINATES		MAP REFERENCE	
55 45 N 37 35 E		C-FILE	
TITLE			
USSR AGRICULTURAL EXHIBITION. MAIN PAVILION.			
DATE OF PICTURE		SOURCE OF PICTURE	
—		OGONEK, # 31, AUG. 1954	
CLASSIFICATION			
000 [P. 17]			
CAPTIONED BY		VERIFIED BY	
OUO			
Approved For Release 2000/04/25 : CIA-RDP78-05867A000190370029-8			
FORM NO. 60-53 SEP 1948			
CAPTION REPORT			

CIA PHOTO ACCESSION NO.		LOT NO.	DATE
1 Approved For Release 2000/04/25 : CIA-RDP78-05867A000100370029-8			JAN 55
AREA (AMS NO.)	COUNTRY	PROVINCE	PLACE
27N	USSR/N. EUROPEAN RSFSR	MOSCOW OBLAST	MOSCOW
GEOGRAPHIC COORDINATES		MAP REFERENCE	
55 45 N 37 35 E		C-FILE	
TITLE			
USSR AGRICULTURAL EXHIBITION.			
KOLKHOZ AREA.			
DATE OF PICTURE		SOURCE OF PICTURE	
		OGONEK, #31, Aug. 1954	
[P. 18, BOTTOM]			
CLASSIFICATION			
000			
CAPTIONED BY		VERIFIED BY	
Approved For Release 2000/04/25 : CIA-RDP78-05867A000100370029-8			
FORM NO. 80-53 SEP 1948			
CAPTION REPORT			

CIA (PHOTO ACCESSION NO.) 762000		LOT NO.	DATE 28 JAN 55
Approved For Release 2000/04/25 : CIA-RDP78-05867A000100370029-8			
AREA (AMS NO.) 27N	COUNTRY USSR	PROVINCE N. EUROPEAN RSFSR	PLACE MOSCOW OBLAST
GEOGRAPHIC COORDINATES 55 45 N 37 35 E		MAP REFERENCE Moscow	
TITLE USSR AGRICULTURAL EXHIBITION. UKRAINIAN PAVILION.			
DATE OF PICTURE -		SOURCE OF PICTURE OGONEK, # 31, AUG. 1954 [P. 20, TOP LEFT]	
CLASSIFICATION OUO			
CAPTIONED BY		VERIFIED BY	
Approved For Release 2000/04/25 : CIA-RDP78-05867A000100370029-8			
FORM NO. 60-53 SEP 1948			
CAPTION REPORT			

CIA (PHOTO ACCESSION NO.)		LOT NO.	DATE
Approved for Release 2000/04/25 : CIA-RDP78-05867A000100370029-8		55	55
AREA (ANS NO.)	COUNTRY	PROVINCE	PLACE
27N	USSR/N. EUROPEAN RSFSR	Moscow Oblast	Moscow
GEOGRAPHIC COORDINATES		MAP/REFERENCE	
55 45 N 37 35 E		Q-FILE	
TITLE			
USSR AGRICULTURAL EXHIBITION.			
PAVILION OF MECHANIZATION AND ELECTRIFICATION			
PART 1 OF 2-PART PANORAMA.			
DATE OF PICTURE		SOURCE OF PICTURE	
—		OGONEK, #31, AUG. 1954	
		P. 20, BOTTOM	
CLASSIFICATION			
000			
CAPTIONED BY		VERIFIED BY	
Approved for Release 2000/04/25 : CIA-RDP78-05867A000100370029-8		[Signature]	
FORM NO. 60-53 SEP 1948			
CAPTION REPORT			

GIA (PHOTO ACCESSION NO.)		LOT NO.		DATE	
7630		574		28 JAN 55	
Approved For Release 2000/04/25 : CIA-RDP78-05867A000100370029-8					
AREA (AMS NO.)	COUNTRY	PROVINCE	PLACE		
27N	USSR/N. EUROPEAN RSFSR	Moscow Oblast	Moscow		
GEOGRAPHIC COORDINATES		MAP REFERENCE			
55 45 N 37 35 E				C-FILE	
TITLE					
USSR AGRICULTURAL EXHIBITION.					
PAVILION OF MECHANIZATION AND ELECTRIFICATION OF AGRICULTURE.					
PART 3 OF 2-PART PANORAMA.					
DATE OF PICTURE		SOURCE OF PICTURE			
—		OGONEK, # 31, AUG. 1954			
CLASSIFICATION					
000 [P. 21, BOTTOM]					
CAPTIONED BY			VERIFIED BY		
000			[Signature]		
Approved For Release 2000/04/25 : CIA-RDP78-05867A000100370029-8					
FORM NO. 50-53 SEP 1948					
CAPTION REPORT					

CIA PHOTO ACCESSION NO.:		LOT NO.		DATE	
Approved For Release 2000/04/25 : CIA-RDP78-05867A000100370029-8					
AREA (AMS NO.):	COUNTRY	PROVINCE	PLACE	28 JAN 55 X @	
27N	USSR	N. EUROPEAN RSFSR	Moscow OBLAST	Moscow	
GEOGRAPHIC COORDINATES		MAP REFERENCE			
55 45 N 37 35 E				C FILE	
TITLE					
USSR AGRICULTURAL EXHIBITION					
BELORUSSIAN PAVILION IN KOLKHOZ AREA.					
DATE OF PICTURE		SOURCE OF PICTURE			
—		OGONEK, #31, AUG. 1954			
CLASSIFICATION					
000 [P. 21, TOP RIGHT]					
CAPTIONED BY		VERIFIED BY			
		Approved For Release 2000/04/25 : CIA-RDP78-05867A000100370029-8			
FORM NO. 60-53 SEP 1948					
CAPTION REPORT					

CIA (PHOTO ACCESSION NO.)	LOT NO.	DATE
162014	H-59A	28 JAN 55
Approved For Release 2000/04/25 : CIA-RDP78-05867A000100370029-8		
AREA (AMS NO.)	COUNTRY	MAP REFERENCE
27N	USSR/N. EUROPEAN RSFSR/MOSCOW OBLAST/MOSCOW	C-FILE
GEOGRAPHIC COORDINATES		
55 45 N 37 35 E		
TITLE		
USSR AGRICULTURAL EXHIBITION. DISPLAY		
GROUND FOR HEAVY AND RACE HORSES.		
DATE OF PICTURE	SOURCE OF PICTURE	
—	OGONEK, # 31, AUG. 1954	
[P. 22, CENTER]		
CLASSIFICATION		
000		
CAPTIONED BY	VERIFIED BY	
[Signature]	m.	
Approved For Release 2000/04/25 : CIA-RDP78-05867A000100370029-8		
FORM NO. 60-53 SEP 1948	CAPTION REPORT	

CIA (PHOTO ACCESSION NO.)		LOT NO.	DATE
Approved for Release 2000/04/25 : CIA-RDP78-05867A000100370029-8			55 90
AREA (AMS NO.)	COUNTRY	PROVINCE	PLACE
27N	USSR/N. EUROPEAN RSFSR	Moscow OBLAST	Moscow
GEOGRAPHIC COORDINATES		MAP REFERENCE	
55 45 N 37 35 E		C-FILE	
TITLE			
USSR AGRICULTURAL EXHIBITION. STOCK			
FARM DISPLAY.			
DATE OF PICTURE		SOURCE OF PICTURE	
—		OGONEK, # 31, AUG. 1954	
		[P. 22, BOTTOM]	
CLASSIFICATION			
000			
CAPTIONED BY		VERIFIED BY	
Approved for Release 2000/04/25 : CIA-RDP78-05867A000100370029-8		[Signature]	
FORM NO. 60-53 SEP 1948		CAPTION REPORT	

CIA (PHOTO ACCESSION NO.)		LOT NO.	DATE
Approved For Release 2000/04/25 : CIA-RDP78-05867A000100370029-8		100370029-8	29 Aug 55
AREA (AMS NO.)	COUNTRY	PROVINCE	PLACE
27N	USSR/N. EUROPEAN RSFSR	Moscow Oblast	Moscow
GEOGRAPHIC COORDINATES		MAP REFERENCE	
55 45 N 37 35 E		Q-FILE	
TITLE			
USSR AGRICULTURAL EXHIBITION. "KOLOS"			
FOUNTAIN AND POND.			
DATE OF PICTURE		SOURCE OF PICTURE	
—		OGONEK, #31, AUG. 1954	
[P. 33]			
CLASSIFICATION			
000			
CAPTIONED BY		VERIFIED BY	
Approved For Release 2000/04/25 : CIA-RDP78-05867A000100370029-8		[Signature]	
FORM NO. 60-53		CAPTION REPORT	
SEP 1948			

CIA (PHOTO ACCESSION NO.) 162017		LOT NO. 77-374	DATE 10/25/55
Approved For Release 2000/04/25 : CIA-RDP78-05867A000100370029-8			
AREA (AMS NO.) 27N	COUNTRY USSR	PROVINCE N. EUROPEAN RSFR	PLACE Moscow Oblast / Moscow
GEOGRAPHIC COORDINATES 55 45 N 37 35 E		MAP REFERENCE C-FILE	
TITLE USSR AGRICULTURAL EXHIBITION. PAVILION OF HYDROMETEOROLOGICAL SERVICE.			
DATE OF PICTURE -		SOURCE OF PICTURE OGONEK, #31, AUG. 1954 [P. 17, CENTER LEFT]	
CLASSIFICATION OUO			
CAPTIONED BY 101-		VERIFIED BY 73	
Approved For Release 2000/04/25 : CIA-RDP78-05867A000100370029-8			
FORM NO. 60-53 SEP 1948		CAPTION REPORT	

CIA (PHOTO ACCESSION NO.) Approved For Release 2000/04/25 : CIA-RDP78-05867A000100370029-8		LOT NO.	DATE 31/1/55	10/10
AREA (AMS NO.) 27N	COUNTRY USSR/N. EUROPEAN RSFSR	PROVINCE MOSCOW OBLAST	MAP REFERENCE	
TITLE "PROGRESS" COLLECTIVE FARM IN RUZSK [RAYON] District.				
DATE OF PICTURE	SOURCE OF PICTURE OGONEK, #32, AUG. 1954 [INSIDE FRONT COVER]			
CLASSIFICATION OUO	VERIFIED BY [Signature]			
CAPTIONED BY Approved For Release 2000/04/25 : CIA-RDP78-05867A000100370029-8				
FORM NO. 80-53 SEP 1948	CAPTION REPORT			

CIA (PHOTO ACCESSION NO.)		LOT NO.		DATE	
102019		2000/04/25		CIA-RDP78-05867A000100370029-8	
AREA (AMS NO.)		COUNTRY	PROVINCE	PLACE	
27N		USSR/N. EUROPEAN RSFSR	Moscow Oblast	Moscow	
GEOGRAPHIC COORDINATES			MAP REFERENCE		
55 45 N 37 35 E			② - FILE		
TITLE					
USSR AGRICULTURAL EXHIBITION.					
<u>OPENING OF</u>					
DATE OF PICTURE		SOURCE OF PICTURE			
1 Aug. 1954		OGONEK, #32, August 1954			
[P. 1]					
CLASSIFICATION					
000					
CAPTIONED BY			VERIFIED BY		
Approved for Release 2000/04/25 : CIA-RDP78-05867A000100370029-8			[Signature]		
FORM NO. 60-53 SEP 1948		CAPTION REPORT			

CIA (PHOTO ACCESSION NO.)		LOT NO.	DATE	4/10/55
Approved For Release 2000/04/25 : CIA-RDP78-05867A000100370029-8				
AREA (AMS NO.)	COUNTRY	PROVINCE	PLACE	
27N	USSR/N. EUROPEAN RSFSR	Moscow	Oblast/Moscow	
GEOGRAPHIC COORDINATES			MAP REFERENCE	
55 45 N 37 35 E			Q.-FILE	
TITLE				
USSR AGRICULTURAL EXHIBITION. PAVILION				
OF MECHANIZATION AND ELECTRIFICATION OF				
AGRICULTURE.				
DATE OF PICTURE		SOURCE OF PICTURE		
—		Ogonek, # 32, Aug. 1954		
[P. 2, LOWER LEFT]				
CLASSIFICATION				
000				
CAPTIONED BY			VERIFIED BY	
Approved For Release 2000/04/25 : CIA-RDP78-05867A000100370029-8			[Signature]	
FORM NO. 60-53 SEP 1948				
CAPTION REPORT				

CIA (PHOTO ACCESSION NO.)		LOT NO.	DATE
Approved For Release 2000/04/25 : CIA-RDP78-05867A000100370029-8			2001-08-29-55
AREA (AMS NO.)	COUNTRY	PROVINCE	PLACE
N	USSR		
GEOGRAPHIC COORDINATES		MAP REFERENCE	
Cook			
TITLE			
[MEMBER] OF SCIENTIFIC EXPEDITION IN NORTH POLE AREA			
DATE OF PICTURE		SOURCE OF PICTURE	
—		DORNER, #32, AUG. 1954	
P. ENTER COLORED PAGE LOWER RIGHT			
CLASSIFICATION			
000			
CAPTIONED BY		VERIFIED BY	
Approved For Release 2000/04/25 : CIA-RDP78-05867A000100370029-8		[Signature]	
FORM NO. SEP 1948 60-53		CAPTION REPORT	

CIA (PHOTO ACCESSION NO.)		LOT NO.	DATE
Approved For Release 2000/04/25 : CIA-RDP78-05867A000100370029-8			17/5
AREA (AMS NO.)	COUNTRY	PROVINCE	PLACE
27N	USSR/N. EUROPEAN RSFSR	Moscow Oblast	Moscow
GEOGRAPHIC COORDINATES		MM REFERENCE	
55 45 N 37 35 E		C-FILE	
TITLE			
ZOOLOGICAL GARDENS.			
DATE OF PICTURE		SOURCE OF PICTURE	
—		OGONEK, #32, AUG. 1954	
[INSIDE BACK COVER]			
CLASSIFICATION			
OUO			
CAPTIONED BY		VERIFIED BY	
Approved For Release 2000/04/25 : CIA-RDP78-05867A000100370029-8			
FORM NO. SEP 1948 60-53		CAPTION REPORT	

CIA- (PHOTO-ACCESSION NO.)		LOT NO.	DATE
160022			10/19/55
Approved For Release 2000/04/25 : CIA-RDP78-05867A000100370029-8			
AREA (AMS NO.)	COUNTRY	PROVINCE	PLACE
28N	USSR	S. EUROPEAN RSFSR	ROSTOV OBLAST / TAGANROG
GEOGRAPHIC COORDINATES		MAP REFERENCE	
47 17 N 38 57 E		C-FILE	
TITLE			
STALIN COMBINE FACTORY.			
DATE OF PICTURE		SOURCE OF PICTURE	
-		OGONEK, # 30, JULY 1954	
CLASSIFICATION			
OUD [INSIDE FRONT COVER]			
CAPTIONED BY		VERIFIED BY	
Approved For Release 2000/04/25 : CIA-RDP78-05867A000100370029-8		[Signature]	
FORM NO. 60-53 SEP 1948			
CAPTION REPORT			

CIA (PHOTO ACCESSION NO.)		LOT NO.	DATE
762026			
Approved For Release 2000/04/25 : CIA-RDP78-05867A000100370029-8			
AREA (ANS NO.)	COUNTRY	PROVINCE	PLACE
27N	USSR/N. EUROPEAN RSFSR	Moscow	OLAST/Moscow
GEOGRAPHIC COORDINATES		MAP REFERENCE	
55 45 N 37 35 E		@-FILE	
TITLE			
USSR AGRICULTURAL EXHIBITION.			
DATE OF PICTURE		SOURCE OF PICTURE	
-		OGONER, #30, JULY 1954	
CLASSIFICATION			
000			
CAPTIONED BY		VERIFIED BY	
Approved For Release 2000/04/25 : CIA-RDP78-05867A000100370029-8			
FORM NO. 80-53 SEP 1948			
CAPTION REPORT			

140

55

[P. 4 AND 5, TOP]

CIA (PHOTO ACCESSION NO.)		LOT NO.	DATE
16202			
Approved For Release 2000/04/25 : CIA-RDP78-05867A000100370029-8			
AREA (AMS REP)	COUNTRY	PROVINCE	PLACE
N	USSR		
GEOGRAPHIC COORDINATES		MAP REFERENCE	
TITLE			
SCIENTIFIC EXPEDITION AT FLOATING STATION "NORTH POLE - 3"			
DATE OF PICTURE		SOURCE OF PICTURE	
		OGONEK, # 30, JULY 1954	
CLASSIFICATION			
OUO [P. 7, TOP]			
CAPTIONED BY		VERIFIED BY	
Approved For Release 2000/04/25 : CIA-RDP78-05867A000100370029-8			
FORM NO. 60-53 SEP 1948			
CAPTION REPORT			

CIA (PHOTO ACCESSION NO.) 162036		LOT NO.	DATE
Approved For Release 2000/04/25 : CIA-RDP78-05867A000100370029-8			
AREA (ANS NO.) N	COUNTRY USSR	PROVINCE	PLACE 55 50
GEOGRAPHIC COORDINATES		MAP REFERENCE	
TITLE HIGH-ALTITUDE EXPEDITION IN NORTH POLE AREA. INTERIOR OF FLAGSHIP PLANE.			
DATE OF PICTURE		SOURCE OF PICTURE	
		OGONEK, # 30, JULY 1954 [P. 7, LOWER RIGHT]	
CLASSIFICATION OUO			
CAPTIONED BY		VERIFIED BY	
		on	
Approved For Release 2000/04/25 : CIA-RDP78-05867A000100370029-8			
FORM NO. 60-53 SEP 1948			
CAPTION REPORT			

CIA (PHOTO ACCESSION NO.)		LOT NO.		DATE	
762007				31 JAN. 55	
Approved For Release 2000/04/25 : CIA-RDP78-05867A000100370029-8					
AREA (ANS. NO.)	COUNTRY	PROVINCE	PLACE	11140	
6N	USSR	KARELO-FINNISH SSR			
GEOGRAPHIC COORDINATES			MAP REFERENCE		
TITLE					
FLOATING LOGS ON TULOKSE RIVER.					
DATE OF PICTURE		SOURCE OF PICTURE			
-		OGONEK, # 30, JULY 1954			
CLASSIFICATION					
000 [INSIDE BACK COVER]					
CAPTIONED BY			VERIFIED BY		
[Signature]			[Signature]		
Approved For Release 2000/04/25 : CIA-RDP78-05867A000100370029-8					
FORM NO. 60-53 SEP 1948					
CAPTION REPORT					

CIA (PHOTO ACCESSION NO.)		LOT NO.		DATE	
Approved For Release 2000/04/25 : CIA-RDP78-05867A000100370029-8		11-547A		10-37-53	
AREA (AMS NO.)	COUNTRY	PROVINCE	PLACE		
116L	KOREA	HAMGYONG-PUKTO	CHONGJIN		
GEOGRAPHIC COORDINATES		MAP REFERENCE			
41 46N 129 49E		N15			
TITLE					
KIM CHAK METALLURGICAL PLANT.					
DATE OF PICTURE		SOURCE OF PICTURE			
-		OSONER, #33, Aug. 1954			
CLASSIFICATION					
OVO					
CAPTIONED BY			VERIFIED BY		
Approved For Release 2000/04/25 : CIA-RDP78-05867A000100370029-8			ER		
FORM NO. 60-53 SEP 1948					
CAPTION REPORT					

744

Page 13 Top

PHOTO NO. 162029	LOT NO. J-2767		MAP REFERENCE	
COUNTRY USSR	Approved For Release 2000/04/25 : CIA-RDP78-05867A000100370029-8			COORDINATES
AREA NO. 4N	SUBJ. AKC	SUBJ. AKC	SUBJ. AKA	44 58 N
				39 05 E
S	I	M	F	E
R	O	P	O	L
B	U	\$	E	\$
A	N			
D	C	A	R	\$
I	N	F	R	O
N	T	O	F	R
A	I	L	R	O
A	D	\$	T	A
				TION.
25X1A				
DATE OF PHOTO	TYPE	QUAL.	CLASS.	NO. OF CARDS
Approved For Release 2000/04/25 : CIA-RDP78-05867A000100370029-8				3
CLASSIFICATION	110		CAPT. BY	R18

FORM NO. 174 OBSOLETE PREVIOUS EDITIONS REPLACES FORM 188 WHICH IS OBSOLETE. 1 SEP 55

CIA PHOTO ACCESSION NO. 1 162031	LOT NO. H-59A	DATE 28 JAN 55
AREA (ANSI) 4N	COUNTRY USSR	PLACE UKRAINIAN SSR
GEOGRAPHIC COORDINATES		MAP REFERENCE
TITLE ARTISTS FROM GURZUFF HOUSE OF CREATIVE ART. PROBABLY NEAR GURZUFF.		
DATE OF PICTURE —	SOURCE OF PICTURE OGONEK, # 33, AUG. 1954	
CLASSIFICATION OUO	IP. 17, TOP RIGHT OPPOSITE	
CAPTIONED BY RL	VERIFIED BY Am.	
FORM NO. 1 SEP 1948		

Approved For Release 2000/04/25 : CIA-RDP78-05867A000100370029-8

Approved For Release 2000/04/25 : CIA-RDP78-05867A000100370029-8
CAPTION REPORT

CIA (PHOTO ACCESSION NO.)		LOT NO.	DATE
Approved For Release 2000/04/25 : CIA-RDP78-05867A000100370029-8			12/75
AREA (AMS NO.)	COUNTRY	PROVINCE	PLACE
4N	USSR	UKRAINIAN SSR	
GEOGRAPHIC COORDINATES		MAP REFERENCE	
TITLE			
LASTOCHKINO GNEZDO (SWALLOW'S NEST), ① RIMEA.			
DATE OF PICTURE		SOURCE OF PICTURE	
—		① GONER, # 33, AUG. 1964	
CLASSIFICATION			
[BACK COVER]			
CAPTIONED BY		VERIFIED BY	
000			
Approved For Release 2000/04/25 : CIA-RDP78-05867A000100370029-8			
FORM NO. SEP 1948 60-53			
CAPTION REPORT			

CIA PHOTO ACCESSION NO. 162033		LOT NO.	DATE
Approved For Release 2000/04/25 : CIA-RDP78-05867A000100370029-8			
AREA (AMS NO.)	COUNTRY	PROVINCE	PLACE
47N	USSR/N. EUROPEAN RSFSR	TATAR ASSR	KAZAN
GEOGRAPHIC COORDINATES		MAP REFERENCE	
55 45 N 49 08 E		Q-FILE	
TITLE			
PORT UNDER CONSTRUCTION.			
DATE OF PICTURE		SOURCE OF PICTURE	
		OGONEK, # 34, Aug. 1954	
CLASSIFICATION			
000			
CAPTIONED BY		VERIFIED BY	
Approved For Release 2000/04/25 : CIA-RDP78-05867A000100370029-8			
FORM NO. 80-53 SEP 1948			
CAPTION REPORT			

CIA (PHOTO ACCESSION NO.)		LOT NO.	DATE
762000		37A	28 JAN 55
Approved For Release 2000/04/25 : CIA-RDP78-05867A000100370029-8			
AREA (ANS NO.)	COUNTRY	PROVINCE	PLACE
47N	USSR	N. EUROPEAN RSFSR	KUYBYSHEV OBLAST / KUYBYSHEV
GEOGRAPHIC COORDINATES		MAP REFERENCE	
53 19 N 50 09 E		3 - FILE	
TITLE			
HYDROELECTRIC POWER PROJECT.			
DATE OF PICTURE		SOURCE OF PICTURE	
—		OGONEK, #34, AUG 1954	
CLASSIFICATION			
000			
CAPTIONED BY		VERIFIED BY	
Approved For Release 2000/04/25 : CIA-RDP78-05867A000100370029-8		700	
FORM NO. 80-53 SEP 1948			
CAPTION REPORT			

CIA PHOTO ACCESSION NO.:		LOT NO.	DATE
Approved For Release 2000/04/25 : CIA-RDP78-05867A000100370029-8			28 JAN 55 12/10
AREA (AWS NO.)	COUNTRY	PROVINCE	PLACE
47N	USSR/N. EUROPEAN RSFSR	KUYBYSHEV OBLAST	KUYBYSHEV (N)
GEOGRAPHIC COORDINATES		MAP REFERENCE	
53 12 N 50 09 E		P. FILE	
TITLE			
SITE OF FUTURE KUYBYSHEV SEA AT HYDROELECTRIC POWER PROJECT.			
DATE OF PICTURE		SOURCE OF PICTURE	
—		OGONEK, #34, AUG. 1954	
CLASSIFICATION			
O U O			
CAPTIONED BY		VERIFIED BY	
Approved For Release 2000/04/25 : CIA-RDP78-05867A000100370029-8		m.	
FORM NO. 60-53 SEP 1948			
CAPTION REPORT			

CIA PHOTO ACCESSION NO. 16348		LOT NO.	DATE
Approved for Release 2000/04/25 : CIA-RDP78-05867A000100370029-8			
AREA (AMS NO.)	COUNTRY	PROVINCE	PLACE
47N	USSR/N. EUROPEAN RSFSR	KUYBYSHEV	BLACT/ ZHIGULI
GEOGRAPHIC COORDINATES		MAP REFERENCE	
53 21 N 49 19 E		Q-FILE	
TITLE			
STEEL TOWER OF "AERIAL" ROAD.			
DATE OF PICTURE		SOURCE OF PICTURE	
—		OGONEK, #34, AUG. 1954	
CLASSIFICATION			
000			
CAPTIONED BY		VERIFIED BY	
Approved for Release 2000/04/25 : CIA-RDP78-05867A000100370029-8		M	
FORM NO. 80-53 SEP 1948			
CAPTION REPORT			

Approved For Release 2000/04/25 : CIA-RDP78-05867A000100370029-8

Next 2 Page(s) In Document Exempt

CIA (PHOTO ACCESSION NO.)		LOT NO.		DATE	
352041		H-226		3/12	
Approved For Release 2000/04/25 : CIA-RDP78-05867A000100370029-8					
AREA (ANSI APPROVED)	COUNTRY	PROVINCE	PLANT		
331L	CHINA	HUPEN	ICHANG (NR)		
GEOGRAPHIC COORDINATES			MAP REFERENCE		
30 42N 111 17E			C		
TITLE					
ICHANG GORGE ABOUT FIVE MILES ABOVE TOWN ON YANGTZE RIVER.					
DATE OF PICTURE		SOURCE OF PICTURE			
1947		25X1A			
CLASSIFICATION					
OUO					
CAPTIONED BY					
FR					
Approved For Release 2000/04/25 : CIA-RDP78-05867A000100370029-8					
FORM NO. 1948		1948			
CAPTION REPORT					

CIA (PHOTO ACCESSION NO.) 162043		LOT NO.	DATE 1947-3-5
AREA (ANSI) 581L		COUNTRY CHINA	PROVINCE KIANGSU
GEOGRAPHIC COORDINATES 32 03 N 118 47 E		PLACE NANKING	
TITLE JUST OUTSIDE THE CITY WALL, RIGHT BACKGROUND.		MAP REFERENCE C	
DATE OF PICTURE 1947	SOURCE OF PICTURE 25X1A		
CLASSIFICATION OUO	[REDACTED]		
CAPTIONED BY FR	VERIFIED BY #2		
FORM NO. 60 Approved For Release 2000/04/25 : CIA-RDP78-05867A000100370029-8 SEP 1948			
CAPTION REPORT			

Approved For Release 2000/04/25 : CIA-RDP78-05867A000100370029-8

CIA (PHOTO ACCESSION NO.)		LOT NO.	
581L		1-27-55	
AREA (AMS NO.)	COUNTRY	PROVINCE	PLACE
32 03N	CHINA	KIANGSU	NANKING
GEOGRAPHIC COORDINATES		MAP REFERENCE	
118 47E		c	
TITLE			
JUST OUTSIDE CITY WALL.			
DATE OF PICTURE		SOURCE OF PICTURE	
1947		25X1A	
CLASSIFICATION			
OUO			
CAPTIONED BY			
Approved For Release 2000/04/25 : CIA-RDP78-05867A000100370029-8			

Approved For Release 2000/04/25 : CIA-RDP78-05867A000100370029-8

CIA (PHOTO ACCESSION NO.)		LOT NO.	
581L		1-27-55	
AREA (AMS NO.)	COUNTRY	PROVINCE	PLACE
581L	CHINA	KIANGSU	NANKING
GEOGRAPHIC COORDINATES		MAP REFERENCE	
32 03N 118 47E		c	
TITLE			
JUST OUTSIDE CITY WALL.			
DATE OF PICTURE		SOURCE OF PICTURE	
1947		25X1A	
CLASSIFICATION			
[REDACTED]			
CAPTIONED BY			
[REDACTED]			
Approved For Release 2000/04/25 : CIA-RDP78-05867A000100370029-8			

CIA (PHOTO ACCESSION NO.)		LET NO.	
Approved For Release 2000/04/25 : CIA-RDP78-05867A000100370029-8		H 726	
AREA (AMS NO.)	COUNTRY	PROVINCE	PLACE
831L	CHINA	SZECHWAN	WAN-HSIEH
GEOGRAPHIC COORDINATES		MAP REFERENCE	
30 50N 108 24E		C	
TITLE			
STEPS IN CENTER FROM YANGTZE RIVER			
UP TO CITY.			
DATE OF PICTURE		SOURCE OF PICTURE	
1947		25X1A	
CLASSIFICATION			
000			
CAPTIONED BY			
#7			

Approved For Release 2000/04/25 : CIA-RDP78-05867A000100370029-8

Approved For Release 2000/04/25 : CIA-RDP78-05867A000100370029-8

CIA (PHOTO ACCESSION NO.)
8312

LOT NO.
1-27-55 C

AREA (AMS NO.)
8312

COUNTRY
CHINA

PROVINCE
SZECHUAN

PLACE
KWANGHSIEN (NR)
C

GEOGRAPHIC COORDINATES
31 01N 103 37E

MAP REFERENCE

TITLE
BAMBOO SUSPENSION BRIDGE ACROSS
MIN RIVER JUST DOWNSTREAM FROM
THE FIRST MAIN DIVISION HEAD OF THE
TUKIANGYIEN IRRIGATION SYSTEM.

DATE OF PICTURE
1947

SOURCE OF PICTURE
25X1A

CLASSIFICATION
OUO

[REDACTED]

CAPTIONED BY
ER

#8

Approved For Release 2000/04/25 : CIA-RDP78-05867A000100370029-8

FORM NO.
SEP 1948 60-53

CAPTION REPORT

Approved For Release 2000/04/25 : CIA-RDP78-05867A000100370029-8

CIA (PHOTO ACCESSION NO.)	LOT NO.
8312	2-2-55

AREA (AMS NO.)	COUNTRY	PROVINCE	PLACE
8312	CHINA	SICHUAN	KWANGSIEN (AP)
GEOGRAPHIC COORDINATES		MAP REFERENCE	
31 01N 103 37E		C	

~~FORONGYEN NEONGYEN SYSTEM~~
 FAISHAYEN OVERFLOW SPILLWAY AREA
 JUST BELOW THE DIVERSION HEAD OF THE
 TUKIANGYEN IRRIGATION SYSTEM, "INNER"
 MIN RIVER IN BACKGROUND.

DATE OF PICTURE	SOURCE OF PICTURE
1947	25X1A

CLASSIFICATION	CAPTIONED BY
000	FR #9

Approved For Release 2000/04/25 : CIA-RDP78-05867A000100370029-8

CIA (PHOTO ACCESSION NO.) *162850* LOT NO. *AP 200* RDP78-05867A000100370029-8
Approved For Release 2000/04/25 : CIA-RDP78-05867A000100370029-8

AREA (AMS NO.) *831L* COUNTRY *CHINA* PROVINCE *SZECHWAN* PLACE *KUANHSIEN (NR)* *C*

GEOGRAPHIC COORDINATES *31 ON 103 37E* MAP REFERENCE *C*

TITLE
TUKIANGYIEN IRRIGATION SYSTEM. DIVIDED CHANNELS JUST BELOW THE HEADWORKS.

DATE OF PICTURE *1947* SOURCE OF PICTURE *25X1A*

CLASSIFICATION *OUO*  #10

CAPTIONED BY *ER* Approved For Release 2000/04/25 : CIA-RDP78-05867A000100370029-8

CIA (PHOTO ACCESSION NO.) 169057		LOT NO. A-226		Approved For Release 2000/04/25 : CIA-RDP78-05867A000100370029-8	
AREA (AMS NO.) 831L	COUNTRY CHINA	PROVINCE Szechwan	PLACE Kwanhsien (NA)	2-2-55	
GEOGRAPHIC COORDINATES 31 01N 103 37E		MAP REFERENCE C			
TITLE TUKIANGYIEN IRRIGATION SYSTEM. BUILDING "MATZA" DAM WITH CLAY AT THE MAIN DIVERSION HEAD. THIS DIVERTS THE MIN RIVER DURING PART OF LOW-WATER STAGE SO CHANNEL MAY BE DEEPEMED AND BANKS REPAIRED.					
DATE OF PICTURE 1947		SOURCE OF PICTURE 25X1A			
CLASSIFICATION OVD		[REDACTED]			
CAPTIONED BY FR		F11			
Approved For Release 2000/04/25 : CIA-RDP78-05867A000100370029-8					
FORM NO. SEP 1948 60-53		CAPTION REPORT			

CIA (PHOTO ACCESSION NO.)
Approved For Release 2000/04/14 : CIA-RDP78-05867A000100370029-8

AREA (AMS NO.)
831L

COUNTRY
CHINA

PROVINCE
SICHUAN

PLACE
KWANHSIEN (K)

GEOGRAPHIC COORDINATES
31 01N 103 37E

MAP REFERENCE
C

TITLE
MAIN DIVERSION HEAD OF THE TUKIANG YIEN
IRRIGATION SYSTEM ON THE MIN RIVER.
"MATZA" DAM, IN CENTER, DIVERTS RIVER
DURING PART OF LOW-WATER STAGE SO
CHANNEL DOWNSTREAM MAY BE DEEPENED
AND BANKS REPAIRED.

DATE OF PICTURE
1947

SOURCE OF PICTURE
25X1A

CLASSIFICATION
OUD

CAPTIONED BY
SF 12

Approved For Release 2000/04/25 : CIA-RDP78-05867A000100370029-8

CIA (PHOTO ACCESSION NO.)		LOT NO.	
Approved For Release 2000/04/25 : CIA-RDP78-05867A000100370029-8		H-726	
AREA (AMS NO.)	COUNTRY	PROVINCE	PLACE
831L	CHINA	SZECHWAN	CHANG-SHOU
GEOGRAPHIC COORDINATES		MAP REFERENCE	
29 50N 107 04E		NIS	
TITLE			
UPPER TSING YUAN TUNG DAM ON LUNG-CHI HO RIVER. TEMPORARY RAILROAD SLIDE IN FOREGROUND FOR TRANSPORTING STONE BLOCKS.			
DATE OF PICTURE		SOURCE OF PICTURE	
1947		25X1A	
CLASSIFICATION		[REDACTED]	
OVD		#14	
CAPTIONED BY		Approved For Release 2000/04/25 : CIA-RDP78-05867A000100370029-8	
FORM NO. 60-33		SEP 1948	

CAPTION REPORT

CIA (PHOTO ACCESSION NO.)		LOT NO.	
Approved For Release 2000/04/25 : CIA-RDP78-05867A000100370029-8		2-2-55	
AREA (AMS NO.)	COUNTRY	PROVINCE	PLACE
831L	CHINA	Szechwan	CHANG-SHOU
GEOGRAPHIC COORDINATES		MAP REFERENCE	
29 50N 107 04E		N15	
TITLE			
YANGTZE RIVER PORT CITY FOR UPPER TSING			
YUAN TUNG DAM PROJECT.			
DATE OF PICTURE		SOURCE OF PICTURE	
1947		25X1A	
CLASSIFICATION			
OUO			
CAPTIONED BY		# 15	
Approved For Release 2000/04/25 : CIA-RDP78-05867A000100370029-8			
FORM NO. 69-53 SEP 1948			

CAPTION REPORT

CIA (PHOTO ACCESSION NO.)		Approved For Release 2000/04/25 : CIA-RDP78-05867A000100370029-8	
AREA (AMS NO.)	COUNTRY	PROVINCE	CITY
831L	CHINA	SZECHWAN	CHANG-SHOU (NR)
GEOGRAPHIC COORDINATES		MAP REFERENCE	
29 50N 107 04E		NIS	
TITLE			
QUARRYING BLOCKS IN MAROON SANDSTONE			
ROAD FOR TRUCK JUNK TRANSPORT			
TO UPPER TSING YUAN TUNG DAM PROJECT.			
DATE OF PICTURE		SOURCE OF PICTURE	
1947		25X1A	
CLASSIFICATION			
000 # 18			
CAPTIONED BY			
Approved For Release 2000/04/25 : CIA-RDP78-05867A000100370029-8			
FORM NO. 80-53 SEP 1948			

CAPTION REPORT

CIA (PHOTO ACCESSION NO.)		LOT NO.	
Approved For Release 2000/04/25 : CIA-RDP78-05867A000100370029-8		45226 2-2-55	
AREA (AMS NO.)	COUNTRY	PROMISE	PLACE
831L	CHINA	SICHUAN	CHANG-SHOU (NR) C
GEOGRAPHIC COORDINATES		MAP REFERENCE	
29 50N 107 04E		NIS	
TITLE			
Carrying cement on the Upper Tsing Yuan Tung dam site.			
DATE OF PICTURE		SOURCE OF PICTURE	
1947		25X1A	
CLASSIFICATION			
0U0 [REDACTED] #19			
CAPTIONED BY			
Approved For Release 2000/04/25 : CIA-RDP78-05867A000100370029-8			
FORM NO. 60-53 SEP 1948		CAPTION REPORT	

CIA (PHOTO ACCESSION NO.)		LOT NO.	
Approved For Release 2000/04/25 : CIA-RDP78-05867A000100370029-8		4326 2-2-55	
AREA (AMS NO.)	COUNTRY	PROVINCE	CITY
831L	CHINA	SICHUAN	CHANG-SHOU (NR)
GEOGRAPHIC COORDINATES		MAP REFERENCE	
29 50N 107 04E		N.I.S.	
TITLE			
FALLS IN LUNG-CHI HO RIVER JUST BELOW UPPER TSING YUAN TUNG DAM. POWERHOUSE SITE IN BEDROCK AT LEFT.			
DATE OF PICTURE		SOURCE OF PICTURE	
1947		25X1A	
CLASSIFICATION			
OUD #20			
CAPTIONED BY			
Approved For Release 2000/04/25 : CIA-RDP78-05867A000100370029-8			
FORM NO. 60-53 SEP 1948		CAPTION REPORT	

Approved For Release 2000/04/25 : CIA-RDP78-05867A000100370029-8

CIA (PHOTO ACCESSION NO.) 102-76
102-76
226
2-7-53

AREA (AMS NO.) 831L COUNTRY CHINA PROVINCE SZECHWAN PLACE CHANG-SHOU (NR)

GEOGRAPHIC COORDINATES 29 50N 107 04E MAP REFERENCE N15

TITLE UPPER TSING YUAN DAM UNDER CONSTRUCTION.

Blank lines for additional information.

DATE OF PICTURE 1947 SOURCE OF PICTURE 25X1A

CLASSIFICATION OVO # 24

CAPTIONED BY Approved For Release 2000/04/25 : CIA-RDP78-05867A000100370029-8

CIA (PHOTO ACCESSION NO.)		LOT NO.	
Approved For Release 2000/04/25 : CIA-RDP78-05867A000100370029-8		27-55	
AREA (ANS NO.)	COUNTRY	PROVINCE	PLACE
831L	CHINA	SICHUAN	CHANG-SHOU (NR)
GEOGRAPHIC COORDINATES		MAP REFERENCE	
29 50N 107 04E		N15	
TITLE			
Lumber mill.			
DATE OF PICTURE		SOURCE OF PICTURE	
1947		25X1A	
CLASSIFICATION			
OUO			
CAPTIONED BY		VERIFIED BY	
ER		#28	
Approved For Release 2000/04/25 : CIA-RDP78-05867A000100370029-8			
FORM NO. 60-53 SEP 1948			

CAPTION REPORT

CIA (PHOTO-ACCESSION NO.)		LOT NO.	
Approved For Release 2000/04/25 : CIA-RDP78-05867A000100370029-8		2-2-55	
AREA (ANSI NO.)	COUNTRY	PROVINCE	PLACE
831L	CHINA	SZECHWAN	
GEOGRAPHIC COORDINATES		MAP REFERENCE	
TITLE			
Bamboo waterwheels. CUPS LIFT WATER			
APPROXIMATELY 50 FEET TO IRRIGATE HIGHER			
LEVEL RICE PADDIES.			
DATE OF PICTURE		SOURCE OF PICTURE	
1947		25X1A	
CLASSIFICATION		[REDACTED]	
OVO			
CAPTIONED BY		#32	
FR			
FORM NO. 60-55		Approved For Release 2000/04/25 : CIA-RDP78-05867A000100370029-8	
SEP 1948			

CAPTION REPORT

CIA (PHOTO ACCESSION NO.) 162051	LOT NO. H-226	DATE 8-55
AREA (APPROVED FOR RELEASE 2000/04/25 - CIA-RDP78-05867A00010037000-855)	PROVINCE CHINA	PLACE HUBEI
GEOGRAPHIC COORDINATES 331L	MAP REFERENCE HUPEN	CHANG (NR)
TITLE 30 42N 111 17E C		

CHANG GORGE. NATURAL BRIDGE IN
A LIMESTONE FORMATION.

DATE OF PICTURE 1947	SOURCE OF PICTURE 25X1A
CLASSIFICATION OVD	#37
CAPTIONED BY FR	

CFA (PHOTO ACCESSION NO.) 152063		LOT NO. 2000/04/25-018		DP78-05867A000100370029-8	
Approved For Release		2-10-55			
AREA (AMS NO.) 331L	COUNTRY CHINA	PROVINCE HUPEN	PLACE ICHANG (NR)		
GEOGRAPHIC COORDINATES 30 42N 111 17E		MAP REFERENCE C			
TITLE PULLING JUNK UP YANGTZE RIVER AT ICHANG GORGE. DIPPING LIMESTONE FORMATION IN FOREGROUND.					
DATE OF PICTURE 1947		SOURCE OF PICTURE 25X1A			
CLASSIFICATION 000		[REDACTED]			
CAPTIONED BY F		#38			
Approved For Release		2000/04/25-018		A000100370029-8	
FORM NO. SEP 1948 60-53		CAPTION REPORT			

CIA (PHOTO ACCESSION NO.)		LOT NO.	
Approved For Release 2000/04/24 : CIA-RDP78-05867A000100370029-8		2-10-55	
AREA (ANS NO.)	COUNTRY	PROVINCE	PLACE
331L	CHINA	HUPEH	ICHANG (NR)
GEOGRAPHIC COORDINATES		MAP REFERENCE	
30 42N 111 17E		C	
TITLE			
UPPER END OF ICHANG GORGE. LOOKING UPSTREAM ON YANGTZE RIVER.			
DATE OF PICTURE		SOURCE OF PICTURE	
1947		25X1A	
CLASSIFICATION			
OUO			
CAPTIONED BY			
Approved For Release 2000/04/24 : CIA-RDP78-05867A000100370029-8			
FORM NO. 60-53 SEP 1948			

CAPTION REPORT

CIA (PHOTO ACCESSION NO.) 169864		LOT NO. 2000/04/24-CH-80		78-05867A000100370029-8	
Approved For Release		2-10-55		C	
AREA (AMS NO.) 8312	COUNTRY CHINA	PROVINCE SZECHWAN	PLACE		
GEOGRAPHIC COORDINATES 30 42N 111 17E		MAP REFERENCE C			
TITLE YANGTZE GORGE ABOUT MIDWAY BETWEEN ICHANG AND CHUNGKING.					
DATE OF PICTURE 1947		SOURCE OF PICTURE 25X1A			
CLASSIFICATION OVD		[REDACTED]			
CAPTIONED BY FB		370029-8			
FORM NO. 60-53 SEP 1948		Approved For Release 2000			

CAPTION REPORT