

CIA (PHOTO ACCESSION NO.) **168917** Sanitized - Approved For Release : CIA-RDP78-05867A000100390019

AREA (AMS NO.) **14P** COUNTRY **ALGERIA** PROVINCE **ORAN** PLACE **TLEMSEN**  
GEOGRAPHIC COORDINATES **34 52 N 01 19 W** MAP REFERENCE **NIS**

TITLE  
**MOSQUE IN BACKGROUND.**

DATE OF PICTURE **---** SOURCE OF PICTURE **TLEMSEN ET SA REGION, 1954**  
**[P. 27]**

CLASSIFICATION **OUO**  
CAPTIONED BY **Sanitized - Approved For Release : CIA-RDP78-05867A000100390019**

CIA (PHOTO ACCESSION NO.) **Sanitized - Approved For Release : CIA-RDP78-05867A000100390019**

100910

H-785

JUNE 1954

AREA (AMS NO.) **4A** COUNTRY **ALGERIA** PROVINCE **ORAN** PLACE **LEHLEN**

GEOGRAPHIC COORDINATES **34 50 N 01 19 W** MAP REFERENCE **E-F-15**

TITLE

**SIDI-BEL-HASSAN MOSQUE, NOW A MUSEUM.**

DATE OF PICTURE **—** SOURCE OF PICTURE **LEHLEN ET SA REGION, 1954**

CLASSIFICATION **OUO**

CAPTIONED BY **Sanitized - Approved For Release : CIA-RDP78-05867A000100390019**

CIA (PHOTO ACCESSION NO.) **168919** Sanitized - Approved For Release : CIA-RDP78-05867A000100390019

AREA (AMS NO.) **14P** COUNTRY **ALGERIA** PROVINCE **DRAN** PLACE **TLEMSEN**

GEOGRAPHIC COORDINATES **34 52 N 01 19 W** MAP REFERENCE **N/S**

TITLE  
**BAZAAR AREA.**

DATE OF PICTURE \_\_\_\_\_ SOURCE OF PICTURE **TLEMSEN ET SA REGION, 1954**  
**[P. 49 TOP]**

CLASSIFICATION **OUO**

CAPTIONED BY \_\_\_\_\_ VERIFIED BY \_\_\_\_\_ Sanitized - Approved For Release : CIA-RDP78-05867A000100390019

CIA (PHOTO ACCESSION NO.) **10002** Sanitized - Approved For Release : CIA-RDP78-05867A000100390019  
LOT NO. **74-703** DATE **JUNE 1954**

AREA (AMS NO.) **HP** COUNTRY **ALGERIA** PROVINCE **ORAN** PLACE **LEMLEN**

GEOGRAPHIC COORDINATES **34 52 N 01 19 W** MAP REFERENCE **N/S**

TITLE

**SADDLE-MAKER.**

DATE OF PICTURE \_\_\_\_\_ SOURCE OF PICTURE **LEMLEN ET SA REGION, 1954**  
**[p. 70 top]**

CLASSIFICATION **OUO**

CAPTIONED BY **Sanitized - Approved For Release : CIA-RDP78-05867A000100390019**

CIA (PHOTO ACCESSION) NO. **168921** Sanitized - Approved For Release : CIA-RDP78-05867A000100390019

AREA (AIRS NO.) **14 P** COUNTRY **ALGERIA** PROVINCE **ORAN** PLACE **TLEMCEN**

GEOGRAPHIC COORDINATES **34 52 N 01 19 W** MAP REFERENCE **NIS**

TITLE

**WOMEN WEAVING FABRIC OF ALFA (ESPARTO)  
AND WOOL.**

DATE OF PICTURE **—** SOURCE OF PICTURE **TLEMCEN ET SA REGION, 1954**

CLASSIFICATION **OUO** **[P. 71 TOP]**

CAPTIONED BY **SA** VERIFIED BY

Sanitized - Approved For Release : CIA-RDP78-05867A000100390019

CIA (PHOTO ACCESSION NO.) **168922** **Sanitized - Approved For Release : CIA-RDP78-05867A000100390019** **10 2**  
**4-8-63** **JUNE 1953**

AREA (AMS NO.) **14A** COUNTRY **ALGERIA** PROVINCE **ORAN** PLACE **TLEMCEN**

GEOGRAPHIC COORDINATES **34 52 N 01 19 W N/S**

TITLE

**MAN WEAVING STRAW HAT (MODHEL).**

DATE OF PICTURE **—** SOURCE OF PICTURE **TLEMCEN ET SA REGION, 1954**  
**[p. 72]**

CLASSIFICATION **000**

CAPTIONED BY **Sanitized - Approved For Release : CIA-RDP78-05867A000100390019** VERIFIED BY

Sanitized - Approved For Release : CIA-RDP78-05867A000100390019-

168923 17-903 15 JUNE 1953

AREA (AMS NO.) 14P COUNTRY ALGERIA PROVINCE ORAN PLACE KHEMIS

GEOGRAPHIC COORDINATES 34 38 N 01 33 W MAP REFERENCE NIS

TITLE

POTTERY-MAKER.

DATE OF PICTURE SOURCE OF PICTURE TLEMSEN ET SA REGION, 1954 [p. 73]

CLASSIFICATION 040 CAPTIONED BY Sanitized - Approved For Release : CIA-RDP78-05867A000100390019-

FORM NO. 185 REPLACES FORM 62-53 WHICH MAY BE USED CAPTION REPORT 16-70630-1 U. S. GOVERNMENT PRINTING OFFICE

CIA (PHOTO ACCESSION NO.) **160000** **Sanitized - Approved For Release : CIA-RDP78-05867A000100390019** <sup>7112</sup> <sub>15 JUNE 1953</sub>

AREA (AMS NO.)	COUNTRY	PROVINCE	PLACE
14 P	ALGERIA	ORAN	
GEOGRAPHIC COORDINATES		MAP REFERENCE	

TITLE

UPPER TAFNA RIVER VALLEY.  
RED ROCK CLIFFS IN BACKGROUND.

DATE OF PICTURE	SOURCE OF PICTURE
—	HEMLEN ET SA REGION 1954 [p. 78]

CLASSIFICATION	CAPTIONED BY	VERIFIED BY
040		

**Sanitized - Approved For Release : CIA-RDP78-05867A000100390019**



CIA (PHOTO ACCESSION NO.) **1639** Sanitized - Approved For Release : CIA-RDP78-05867A000100390019

AREA (AMS NO.) **HP ALGERIA** COUNTRY **ALGERIA** PROVINCE **ORAN** PLACE **BENI-BANDEL**

GEOGRAPHIC COORDINATES **34 42 N 01 30 W** MAP REFERENCE **C FILE**

TITLE  
**DAM AND HYDROELECTRIC POWER PLANT. RESERVOIR SUPPLIES WATER TO CITY OF ORAN.**

DATE OF PICTURE **—** SOURCE OF PICTURE **LEMCEN ET SA REGION, 1954**

CLASSIFICATION **OUO**

CAPTIONED BY **[Signature]** VERIFIED BY

Sanitized - Approved For Release : CIA-RDP78-05867A000100390019

CIA (PHOTO ACCESSION NO.)

1889

LOT NO.

Sanitized - Approved For Release : CIA-RDP78-05867A000100390019

AREA (AMS NO.)

COUNTRY

HP ALGERIA

PROVINCE

Oran

PLACE

TREMLEN

GEOGRAPHIC COORDINATES

34 52 N 01 19 W

MAP REFERENCE

NIS

TITLE

HOSPITAL.

DATE OF PICTURE

SOURCE OF PICTURE

TREMLEN ET SA REGION, 1957

CLASSIFICATION

OUO

CAPTIONED BY

VERIFIED BY

Sanitized - Approved For Release : CIA-RDP78-05867A000100390019

CIA (PHOTO ACCESSION NO.)

16892

Sanitized - Approved For Release : CIA-RDP78-05867A000100390019

AREA (AMS NO.)

14 P

COUNTRY

ALGERIA

PROVINCE

ORAN

PLACE

PONT DE L'ISSE

GEOGRAPHIC COORDINATES

35 04 N 01 13 W

MAP REFERENCE

N/S

(N/S)

TITLE

OLIVE GROVES AND VINEYARDS.

DATE OF PICTURE

—

SOURCE OF PICTURE

TREMEN ET SA REGION, 1954

[p. 83 top]

CLASSIFICATION

OUO

CAPTIONED BY

Sanitized - Approved For Release : CIA-RDP78-05867A000100390019

CIA (PHOTO ACCESSION) **Sanitized - Approved For Release : CIA-RDP78-05867A000100390019**

AREA (AMINO) **163928** COUNTRY **ALGERIA** PROVINCE **ORAN** PLACE **LEMSEN** DATE **15 JUNE 1954**

GEOGRAPHIC COORDINATES **34 52 N 01 19 W** MAP REFERENCE **N15**

TITLE

**FRANCO-ARAB SCHOOL.**

DATE OF PICTURE \_\_\_\_\_ SOURCE OF PICTURE **LEMSEN ET SA REGION, 1954**

CLASSIFICATION **OUO** [P. 85]

CAPTIONED BY \_\_\_\_\_ VERIFIED BY **Sanitized - Approved For Release : CIA-RDP78-05867A000100390019**

CIA (PHOTO ACCESSION NO.) **Sanitized - Approved For Release : CIA-RDP78-05867A000100390019**

AREA (AMS NO.) 14A COUNTRY ALGERIA PROVINCE Oran PLACE LAVAYSSIERE  
GEOGRAPHIC COORDINATES 35 03 N 01 22 W MAP REFERENCE NAP

TITLE  
VILLAGE SQUARE AND CHURCH.

DATE OF PICTURE — SOURCE OF PICTURE LEHLEN ET SA REGION, 1954  
[p. 85 top]

CLASSIFICATION OUO

CAPTIONED BY **Sanitized - Approved For Release : CIA-RDP78-05867A000100390019**

CIA (PHOTO ACCESSION NO.) **Sanitized - Approved For Release : CIA-RDP78-05867A000100390019** LOT NO. **19-405** **15 JUNE 1953**

AREA (AMS NO.) **14P** COUNTRY **ALGERIA** PROVINCE **ORAN** PLACE **EUGENE ETIENNE**

GEOGRAPHIC COORDINATES **34 57N 01 20W** MAP REFERENCE **NIS**

TITLE

**TOWN HALL.**

DATE OF PICTURE **—** SOURCE OF PICTURE **LENCEN ET SA REGION, 1954**

CLASSIFICATION **OUO** **[p. 86 - low]**

CAPTIONED BY **Sanitized - Approved For Release : CIA-RDP78-05867A000100390019** VERIFIED BY

CIA PHOTO ACCESSION NO. **168931** Sanitized - Approved For Release : CIA-RDP78-05867A000100390019

AREA (AMS NO.) **HP** COUNTRY **ALGERIA** PROVINCE **ORAN** PLACE

GEOGRAPHIC COORDINATES MAP REFERENCE

TITLE

FRENCH ADMINISTRATIVE OFFICER CONFERRING WITH CHIEFS OF OULLED NEHAR TRIBE.

DATE OF PICTURE SOURCE OF PICTURE **TLEMSEN ET SA REGION, 1954**

CLASSIFICATION **OUO** [P. 58]

CAPTIONED BY Sanitized - Approved For Release : CIA-RDP78-05867A000100390019

Sanitized - Approved For Release : CIA-RDP78-05867A000100390019

CIA (PHOTO ACCESSION NO.)		LOT NO.	
AREA (AKS NO.)		COUNTRY	PROVINCE
GEOGRAPHIC COORDINATES		MAP REFERENCE	
TITLE			
DATE OF PICTURE			
SOURCE OF PICTURE			
CLASSIFICATION			
CAPTIONED BY			
VERIFIED BY			

HP ALGERIA CRAN MARNIA

34 50 N 01 43 W NIS

ADMINISTRATIVE BUILDING. WAR MEMORIAL AT LEFT.

TRUYEN ET SA REGION, 1904

OUO [P. 90]

Sanitized - Approved For Release : CIA-RDP78-05867A000100390019



CIA (PHOTO ACCESSION NO.) **168953** Sanitized - Approved For Release : CIA-RDP78-05867A000100390019

AREA (AMS NO.) **14P** COUNTRY **ALGERIA** PROVINCE **ORAN** PLACE **JERDON (NA)**  
GEOGRAPHIC COORDINATES **34 38 N 01 20 W** MAP REFERENCE **NIS**

TITLE  
**PASTURE LAND IN VALLEY NEAR TOWN.**

DATE OF PICTURE **—** SOURCE OF PICTURE **LEMEN ET SA REGION, 1954**  
**[M. 96-97]**

CLASSIFICATION **OUO**

CAPTIONED BY **[Signature]** VERIFIED BY

Sanitized - Approved For Release : CIA-RDP78-05867A000100390019

CIA (PHOTO ACCESSION NO.) **Sanitized - Approved For Release : CIA-RDP78-05867A000100390019** LOT NO. **15 JUNE 1957**

AREA (AMS NO.) **14P** COUNTRY **ALGERIA** PROVINCE **ORAN** PLACE **KHEMIS**

GEOGRAPHIC COORDINATES **34 38 N 01 33 W** MAP REFERENCE **N/S**

TITLE

**MARKET PLACE.**

DATE OF PICTURE \_\_\_\_\_ SOURCE OF PICTURE **LEMLEN ET SA REGION, 1954**

CLASSIFICATION **OUO** [P. 104]

CAPTIONED BY \_\_\_\_\_ VERIFIED BY \_\_\_\_\_

**Sanitized - Approved For Release : CIA-RDP78-05867A000100390019**

Sanitized - Approved For Release : CIA-RDP78-05867A000100390019

CIA (PHOTO ACCESSION NO.)		LOT NO.	
AREA (AMS NO.)	COUNTRY	PROVINCE	PLACE
1010	ALGERIA	ORAN	LEMEN
GEOGRAPHIC COORDINATES		MAP REFERENCE	
34 53 N 01 19 W		NIS	
TITLE			
RUG-WEAVERS.			
DATE OF PICTURE		SOURCE OF PICTURE	
—		LEMEN ET SA REGION, 1954	
CLASSIFICATION			
OUO [p. 106]			
CAPTIONED BY		VERIFIED BY	
[Signature]		[Signature]	

Sanitized - Approved For Release : CIA-RDP78-05867A000100390019

CIA (PHOTO ACCESSION NO.)

168958

LOT NO.

Sanitized - Approved For Release : CIA-RDP78-05867A000100390019

AREA (AMS NO.)

14 P

COUNTRY

ALGERIA

PROVINCE

ORAN

PLACE

LEMSEN

GEOGRAPHIC COORDINATES

34 52 N 01 19 W

MAP REFERENCE

N/S

TITLE

LEOPOLD SICARD ALCOHOL DISTILLERY.

DATE OF PICTURE

SOURCE OF PICTURE

LEMSEN ET SA REGION, 1954

CLASSIFICATION

040

[P. 107 78P]

CAPTIONED BY

[Signature]

Sanitized - Approved For Release : CIA-RDP78-05867A000100390019

CIA (PHOTO ACCESSION NO.) **16895** LOT NO. **4-763** Sanitized - Approved For Release : CIA-RDP78-05867A000100390019

AREA (AMS NO.) **14 P** COUNTRY **ALGERIA** PROVINCE **ORAN** DATE **15 JUNE 1955**

GEOGRAPHIC COORDINATES **34 50 N 01 19 W** MAP REFERENCE **TLEMSEN (NR)** TITLE **N/S**

**BOU-HALLOU WATER FILTRATION PLANT,  
[SUPPLYING CITY OF ORAN.]  
PART OF ORAN CITY WATER SYSTEM.**

DATE OF PICTURE \_\_\_\_\_ SOURCE OF PICTURE **TLEMSEN ET SA REGION, 1954**  
CLASSIFICATION **OUO** [P. 109]

CAPTIONED BY \_\_\_\_\_ VERIFIED BY \_\_\_\_\_  
Sanitized - Approved For Release : CIA-RDP78-05867A000100390019

Sanitized - Approved For Release : CIA-RDP78-05867A000100390019

CIA (PHOTO ACCESSION NO.) 168990				LOT NO. H-405		DATE 15 JUNE 1955	
AREA (AMS NO.) 14 P	COUNTRY ALGERIA	PROVINCE ORAN	PLACE BENI-BANDEL				
GEOGRAPHIC COORDINATES 34 42 N 01 30 W				MAP REFERENCE C FILE			
TITLE [BENI-BANDEL] DAM AND RESERVOIR ON TAFNA RIVER. PROVIDES ELECTRIC POWER AND WATER FOR CITY OF ORAN.							
DATE OF PICTURE		SOURCE OF PICTURE LEMCEN ET SA REGION, 1954 [p. 111]					
CLASSIFICATION OUO							
CAPTIONED BY							
Sanitized - Approved For Release : CIA-RDP78-05867A000100390019							

CIA (PHOTO ACCESSION NO.)

168939

LOT NO.

Sanitized - Approved For Release : CIA-RDP78-05867A000100390019

AREA (AMS NO.)

HP

COUNTRY

ALGERIA

PROVINCE

ORAN

PLACE

GEOGRAPHIC COORDINATES

MAP REFERENCE

TITLE

TARNA RIVER BRIDGE ON ROUTE NATIONALE 35.

DATE OF PICTURE

SOURCE OF PICTURE

LEMEN ET SA REGION, 1957

CLASSIFICATION

OUO

CAPTIONED BY

Sanitized - Approved For Release : CIA-RDP78-05867A000100390019

CIA (PHOTO ACCESSION NO.) **103920** **Sanitized - Approved For Release : CIA-RDP78-05867A000100390019** LOT NO. **17-465** **10 JUNE 1954**

AREA (AMS NO.) **103920** COUNTRY **ALGERIA** PROVINCE **Oran** PLACE  
GEOGRAPHIC COORDINATES  
MAP REFERENCE

TITLE  
**RAILROAD BRIDGE ACROSS OUED CHOUKI**  
**(34 52 N 01 07 W).**

DATE OF PICTURE \_\_\_\_\_ SOURCE OF PICTURE **THEYERON ET SA REGION, 1954**  
**[p. 115]**  
CLASSIFICATION **OUO**  
CAPTIONED BY \_\_\_\_\_

**Sanitized - Approved For Release : CIA-RDP78-05867A000100390019**



CIA (PHOTO ACCESSION NO.) **1589** Sanitized - Approved For Release : CIA-RDP78-05867A000100390019

LOT NO. **10 JUNE 1955**  
AREA (ANS NO.) **14P** COUNTRY **ALGERIA** PROVINCE **OREAN** PLACE **NEMOURS**  
GEOGRAPHIC COORDINATES **35 06 N 01 51 W** MAP REFERENCE **C FILE**

TITLE  
**SCHOOL UNDER CONSTRUCTION.**

DATE OF PICTURE \_\_\_\_\_ SOURCE OF PICTURE **TLEMSEN ET SA REGION, 1954**  
**[p. 116]**  
CLASSIFICATION **OUO**  
CAPTIONED BY \_\_\_\_\_ VERIFIED BY \_\_\_\_\_

Sanitized - Approved For Release : CIA-RDP78-05867A000100390019

Sanitized - Approved For Release : CIA-RDP78-05867A000100390019

CIA (PHOTO ACCESSION NO.) 10095		LOT NO. 17-105		DATE 16 JUNE 1954	
AREA (AMS NO.) 14P	COUNTRY ALGERIA	PROVINCE Oran	PLACE MONTAGNAC		
GEOGRAPHIC COORDINATES 35 03 N 01 26 W		MAP REFERENCE N15			
TITLE SCHOOL.					
DATE OF PICTURE —		SOURCE OF PICTURE TREMLEN ET SA REGION 1954			
CLASSIFICATION OUO		[p. 117]			
CAPTIONED BY Sanitized - Approved For Release : CIA-RDP78-05867A000100390019					

CIA (PHOTO ACCESSION NO.)

168917

LOT NO.

Sanitized - Approved For Release : CIA-RDP78-05867A000100390019

AREA (AMS NO.)

14P

COUNTRY

ALGERIA

PROVINCE

ORAN

PLACE

NEDROMIA (NR)

GEOGRAPHIC COORDINATES

35 00 N 01 44 W

MAP REFERENCE

NIS

TITLE

SIDI-LAKHDAR AGRICULTURAL EXPERIMENTAL STATION.

DATE OF PICTURE

SOURCE OF PICTURE

LENCEN ET SA REGION, 1954

CLASSIFICATION

OUO

CAPTIONED BY

VERIFIED BY

Sanitized - Approved For Release : CIA-RDP78-05867A000100390019

CIA (PHOTO ACCESSION NO.)		LOT NO.	
1689		76	
Sanitized - Approved For Release : CIA-RDP78-05867A000100390010			
AREA (AMS NO.)	COUNTRY	PROVINCE	PLACE
14P	ALGERIA	ORAN	SIDNA YOUSSEF
GEOGRAPHIC COORDINATES		MAP REFERENCE	
35 07 N 01 47 W		NIS	
TITLE			
DATE OF PICTURE		SOURCE OF PICTURE	
		TLEMSEN ET SA REGION, 1954	
CLASSIFICATION			
OUO [P. 132]			
CAPTIONED BY		VERIFIED BY	
Sanitized - Approved For Release : CIA-RDP78-05867A000100390010			

CIA (PHOTO ACCESSION NO.)		LOT NO.	
1639		19905	
Sanitized - Approved For Release : CIA-RDP78-05867A000100390019			
AREA (AMS NO.)	COUNTRY	PROVINCE	PLACE
14P	ALGERIA	ORAN	LEMLEN
GEOGRAPHIC COORDINATES		MAP REFERENCE	
34 52 N 01 19 W		N/S	
TITLE			
DATE OF PICTURE		SOURCE OF PICTURE	
—		LEMLEN ET SA REGION, 1954	
[P. 135]			
CLASSIFICATION			
OUO			
CAPTIONED BY		VERIFIED BY	
Sanitized - Approved For Release : CIA-RDP78-05867A000100390019			

CIA (PHOTO ACCESSION NO.)		LOT NO.	
1689		Sanitized - Approved For Release : CIA-RDP78-05867A000100390018	
AREA (AMS NO.)	COUNTRY	PROVINCE	PLACE
14 P	ALGERIA	ORAN	JUNE 1954 TLEMLEN
GEOGRAPHIC COORDINATES		MAP REFERENCE	
34 50 N 01 19 W		NIS	
TITLE			
BAZAAR AREA.			
DATE OF PICTURE		SOURCE OF PICTURE	
—		TLEMLEN ET SA REGION 1954 [p. 136]	
CLASSIFICATION			
C40			
CAPTIONED BY		VERIFIED BY	
[Signature]		[Signature]	
Sanitized - Approved For Release : CIA-RDP78-05867A000100390018			

CIA (PHOTO ACCESSION NO.)

LOT NO.

768947

Sanitized - Approved For Release : CIA-RDP78-05867A000100390019

AREA (AMS NO.)

HP

COUNTRY

ALGERIA

PROVINCE

ORAN

PLACE

BENI SAF

GEOGRAPHIC COORDINATES

35 18 N 01 22 W

MAP REFERENCE

N/S

TITLE

DATE OF PICTURE

—

SOURCE OF PICTURE

LEMEN ET SA REGION, 1954

CLASSIFICATION

040

[P. 138]

CAPTIONED BY

Sanitized - Approved For Release : CIA-RDP78-05867A000100390019

Sanitized - Approved For Release : CIA-RDP78-05867A000100390049

CIA (PHOTO ACCESSION NO.) 1689		LOT NO.	
AREA (AMS NO.) 14A	COUNTRY ALGERIA	PROVINCE ORAN	DATE JUNE 1955
GEOGRAPHIC COORDINATES 35 18 N 01 22 W		PLACE BENI SAF	
TITLE MAP REFERENCE N/S			
DATE OF PICTURE		SOURCE OF PICTURE LEMEN ET SA REGION, 1954	
CLASSIFICATION OUO		[p. 139]	
CAPTIONED BY [Signature]		VERIFIED BY	

Sanitized - Approved For Release : CIA-RDP78-05867A000100390049

**CAPTION REPORT**



CIA (PHOTO ACCESSION NO.)

1639

LOT NO.

Sanitized - Approved For Release : CIA-RDP78-05867A000100390019

AREA (AMS NO.)

HP

COUNTRY

ALGERIA

PROVINCE

ORAN

PLACE

NEBOURGS

GEOGRAPHIC COORDINATES

35 06 N 01 51 W

MAP REFERENCE

FILE

TITLE

DATE OF PICTURE

SOURCE OF PICTURE

LEMEN ET SA REGION, 1954

CLASSIFICATION

040

CAPTIONED BY

VERIFIED BY

Sanitized - Approved For Release : CIA-RDP78-05867A000100390019

CIA (PHOTO ACCESSION NO.) 103300 Sanitized - Approved For Release : CIA-RDP78-05867A000100390019

AREA (AMS NO.) 141 P COUNTRY ALGERIA PROVINCE ORAN PLACE NEMOURAS

GEOGRAPHIC COORDINATES 35 06 N 01 57 W MAP REFERENCE FILE

TITLE

PLAN FOR EXTENSION OF PORT FACILITIES

DATE OF PICTURE \_\_\_\_\_ SOURCE OF PICTURE TLEMEN ET SA REGION, 1954

CLASSIFICATION OUU [Sp. 10/4]

CAPTIONED BY \_\_\_\_\_ VERIFIED BY \_\_\_\_\_

Sanitized - Approved For Release : CIA-RDP78-05867A000100390019

Sanitized - Approved For Release : CIA-RDP78-05867A000100390019

CIA (PHOTO ACCESSION NO.)		LOT NO.	
158351		77-2705	
AREA (AMS NO.)	COUNTRY	PROVINCE	PLACE
141	ALGERIA	ORAN	NEMOURS
GEOGRAPHIC COORDINATES		MAP REFERENCE	
35 06 N 01 51 W		C FILE	
TITLE			
PAPA FALCONE SARDINE AND ANCHOVY CANNING PLANT.			
DATE OF PICTURE		SOURCE OF PICTURE	
_____		LEMCEN ET SA REGION, 1954	
CLASSIFICATION			
OUO [C. 1954]			
CAPTIONED BY			
[Signature]			
FORM NO. 185		REPLACES FORM 64-53 WHICH MAY BE USED	
1 SEP 54		16-70936-1 U. S. GOVERNMENT PRINTING OFFICE	

Sanitized - Approved For Release : CIA-RDP78-05867A000100390019

**CAPTION REPORT**

CIA (PHOTO ACCESSION NO.) **1000** Sanitized - Approved For Release : CIA-RDP78-05867A000100390019

AREA (AMS NO.) **14P** COUNTRY **ALGERIA** PROVINCE **ORAN** PLACE **NEMOURS**

GEOGRAPHIC COORDINATES **35 06 N 01 51 W** MAP REFERENCE **C FILE**

TITLE  
**LA SOCIETE NOUVELLE DES GRANDES  
TUILLERIES DE NEMOURS, MANUFACTURING  
BRICKS AND TILES.**

DATE OF PICTURE \_\_\_\_\_ SOURCE OF PICTURE **LEMEN ET SA REGION, 1954**  
**[p. 146]**

CLASSIFICATION **OUO** CAPTIONED BY \_\_\_\_\_ VERIFIED BY \_\_\_\_\_

Sanitized - Approved For Release : CIA-RDP78-05867A000100390019

CIA (PHOTO ACCESSION NO.) 100053		LOT NO.		Sanitized - Approved For Release : CIA-RDP78-05867A000100390019	
AREA (AMS NO.) 14P	COUNTRY ALGERIA	PROVINCE ORAN	DATE OF PICTURE 16 JUNE 1953		
GEOGRAPHIC COORDINATES 35° 00' N 01° 44' W		MAP REFERENCE N15		PLACE NEDROMA	
TITLE					
DATE OF PICTURE		SOURCE OF PICTURE L'EMPIRE ET SA REGION 1954 [P. 148]			
CLASSIFICATION OUO					
CAPTIONED BY D.J.			VERIFIED BY		
Sanitized - Approved For Release : CIA-RDP78-05867A000100390019					

Sanitized - Approved For Release : CIA-RDP78-05867A000100390019

CIA (PHOTO ACCESSION NO.) 168957		LOT NO.	
AREA (AMS NO.) 14P	COUNTRY ALGERIA	PROVINCE Oran	DATE 16 JUNE 1954
GEOGRAPHIC COORDINATES 35 18 N 01 22 W		MAP REFERENCE N/S	PLACE BENI SAF (NR)
TITLE HARBOR IN BACKGROUND.			
DATE OF PICTURE		SOURCE OF PICTURE LENGEN ET SA REGION, 1954 [p. 100]	
CLASSIFICATION OUO			
CAPTIONED BY		VERIFIED BY	

Sanitized - Approved For Release : CIA-RDP78-05867A000100390019

**CAPTION REPORT**

CIA (PHOTO ACCESSION NO.) **168955** LOT NO. **15 JUNE 55**  
**Sanitized - Approved For Release : CIA-RDP78-05867A000100390019**

AREA (ANS NO.) **22L** COUNTRY **CAMBODIA** PROVINCE \_\_\_\_\_ PLACE **TONLE SAP**  
GEOGRAPHIC COORDINATES **13 00 N 104 00 E** MAP REFERENCE **C**  
TITLE \_\_\_\_\_

*FLOATING FISHING VILLAGE.*

DATE OF PICTURE \_\_\_\_\_ SOURCE OF PICTURE **ANNUAIRE DES ETATS-ASSOCIES, PARIS, 1953**

CLASSIFICATION **OUO** **p. 12 top**  
CAPTIONED BY **ES**

**Sanitized - Approved For Release : CIA-RDP78-05867A000100390019**

CIA (PHOTO ACCESSION NO.)		LOT NO.	
10885		HEP 196	
Sanitized - Approved For Release : CIA-RDP78-05867A000100390019			
AREA (AMS NO.)	COUNTRY	PROVINCE	PLACE
32 L	VIETNAM	COCHINCHINE	CHOLON
GEOGRAPHIC COORDINATES		MAP REFERENCE	
10 45 N 106 37 E		C	
TITLE			
UNLOADING RICE.			
DATE OF PICTURE		SOURCE OF PICTURE	
-		ANNUAIRE DES ETATS-ASSOCIES, PARIS, 1953	
CLASSIFICATION		p26 top	
000		[REDACTED]	
CAPTIONED BY		VERIFIED BY	
ES			
Sanitized - Approved For Release : CIA-RDP78-05867A000100390019			
FORM NO. 185 REPLACES FORM 185-53 WHICH MAY BE USED			
1 SEP 54			
CAPTION REPORT			
16-70020-1 U. S. GOVERNMENT PRINTING OFFICE			



CIA (PHOTO ACCESSION NO.) 108057  
Sanitized - Approved For Release : CIA-RDP78-05867A000100390019

AREA (ANS NO.) 52L  
COUNTRY VIETNAM  
PROVINCE TONKING  
PLACE PHU LY (NE)  
GEOGRAPHIC COORDINATES 20 32 N 105 56 E  
MAP REFERENCE C  
DATE 15 JUNE 55

TITLE  
IRRIGATION DAM ON DAY RIVER. PROBABLY AT  
NHAI TUU 6 MILES NORTHWEST OF PHU LY.

DATE OF PICTURE -  
SOURCE OF PICTURE ANNUAIRE DES ETATS-ASSOCIES, PARIS, 1953  
CLASSIFICATION OGD  
CAPTIONED BY ETS  
p 38 bottom

FORM NO. 185 REPLACES FORM 10-53 1 SEP 54 WHICH MAY BE USED  
Sanitized - Approved For Release : CIA-RDP78-05867A000100390019  
CAPTION REPORT  
25X1A  
10-70630-1 U. S. GOVERNMENT PRINTING OFFICE

Sanitized - Approved For Release : CIA-RDP78-05867A000100390019

CIA (PHOTO ACCESSION NO.) 158052		LOT NO.	
AREA (AMS NO.) 52L	COUNTRY VIETNAM	PROVINCE TONKING	PLACE HANOI
GEOGRAPHIC COORDINATES 21 02 N 105 51 E		MAP REFERENCE C	
TITLE RED RIVER AND DOUMER BRIDGE BACKGROUND		25X1A	
O.K. To use AS unclassified for [REDACTED]			
RETURN TO ARCHIVES & RECORDS CENTER IMMEDIATELY AFTER USE JOB 65-660 BOX 52			
DATE OF PICTURE	SOURCE OF PICTURE 77336 ANNUAIRE DES ETATS-ASSOCIES, PARIS, 1953		
CLASSIFICATION OJD	[REDACTED] p55 top		
CAPTIONED BY EJS	[REDACTED]		
Sanitized - Approved For Release : CIA-RDP78-05867A000100390019			

CIA (PHOTO ACCESSION NO.) 100955		LOT NO. H-1776		Sanitized - Approved For Release : CIA-RDP78-05867A000100390019	
AREA (AMS NO.) 52L	COUNTRY VIETNAM	PROVINCE TONKING	PLACE HANOI		
GEOGRAPHIC COORDINATES 21 02 N 105 51 E		MAP REFERENCE C			
TITLE 21 02 N  RUE PAUL-BERT.					
DATE OF PICTURE —		SOURCE OF PICTURE ANNUAIRE DES ETATS-ASSURIES, PARIS, 1953			
CLASSIFICATION DUO		[REDACTED] p55 bottom			
CAPTIONED BY ES		VERIFIED BY 25X1A			
Sanitized - Approved For Release : CIA-RDP78-05867A000100390019					

Sanitized - Approved For Release : CIA-RDP78-05867A000100390019

CIA (PHOTO ACCESSION NO.) 100900		LOT NO. H-1796		DATE 16 JUNE 55	
AREA (AMS NO.) 32L	COUNTRY VIETNAM	PROVINCE COCHINCHINE	PLACE SAIGON		
GEOGRAPHIC COORDINATES 10 47 N 106 42 E		MAP REFERENCE C			
TITLE ARROYO CHINOIS, FOREGROUND, CHAMBER OF COMMERCE BUILDING AND BANK OF INDOCHINA.					
DATE OF PICTURE		SOURCE OF PICTURE ANNUAIRE DES ETATS ASSOCIES, PARIS, 1953			
CLASSIFICATION OUO		[REDACTED] p67 top 25X1A			
CAPTIONED BY EIS		Sanitized - Approved For Release : CIA-RDP78-05867A000100390019			

Sanitized - Approved For Release : CIA-RDP78-05867A000100390019

CIA (PHOTO ACCESSION NO.) 103501		LOT NO. H-1790		DATE 15 MARCH 55	
AREA (AMS NO.) 32L	COUNTRY VIETNAM	PROVINCE COCHINCHINE	PLACE SAIGON		
GEOGRAPHIC COORDINATES 10 47 N 106 42 E		M/P REFERENCE C			
TITLE INTERSECTION OF BOULEVARD BONARD AND RUE MARECHAL-LECLERC.					
DATE OF PICTURE —		SOURCE OF PICTURE ANNUAIRE DES ETATS-ASSOCIES, PARIS, 1953			
CLASSIFICATION DUO		p 67 bottom			
CAPTIONED BY ES		25X1A			

Sanitized - Approved For Release : CIA-RDP78-05867A000100390019

CIA (PHOTO ACCESSION NO.)

16830

LOT NO.

H-1796

Sanitized - Approved For Release : CIA-RDP78-05867A000100390019

15 JUNE 55

AREA (AMS NO.)

32L

COUNTRY

VIETNAM

PROVINCE

COCHINCHINE

PLACE

SAIGON

GEOGRAPHIC COORDINATES

10 47 N 106 42 E

M/P REFERENCE

C

TITLE

JAUREGUIBERRY CENTRAL SCHOOL

DATE OF PICTURE

SOURCE OF PICTURE

ANNUAIRE DES ETATS-ASSOCIES, PARIS, 1953

CLASSIFICATION

000

CAPTIONED BY

ES

VERIFIED BY

25X1A

Sanitized - Approved For Release : CIA-RDP78-05867A000100390019

Sanitized - Approved For Release : CIA-RDP78-05867A000100390019

CIA (PHOTO ACCESSION NO.)		LOT NO.	
16380		H-1796	
ARFA (AMS NO.)	COUNTRY	PROVINCE	PLACE
22L	CAMBODIA		PHNOM PENH
GEOGRAPHIC COORDINATES		MAP REFERENCE	
11 33 N 104 55 E		Q	
TITLE			
DATE OF PICTURE		SOURCE OF PICTURE	
—		ANNUAIRE DES ETATS ASSOCIES, PARIS 1953	
CLASSIFICATION			
OUO			
CAPTIONED BY		25X1A	
ETP			

Sanitized - Approved For Release : CIA-RDP78-05867A00010039001

CIA (PHOTO ACCESSION NO.)

15002 - Approved For Release : CIA-RDP78-05867A000100390019

LOT NO.

AREA (AMS NO.)

42L

COUNTRY

LAOS

PROVINCE

15 JUNE 55

PLACE

LUANG PRABANG

GEOGRAPHIC COORDINATES

19 52 N 102 08 E

MAP REFERENCE

C

TITLE

DATE OF PICTURE

SOURCE OF PICTURE

ANNUAIRE DES ETATS-ASSOCIES, PARIS, 1953

CLASSIFICATION

000

p 167 top

CAPTIONED BY

ES

VERIFIED BY

25X1A

Sanitized - Approved For Release : CIA-RDP78-05867A000100390019



Sanitized - Approved For Release : CIA-RDP78-05867A000100390019

CIA (PHOTO ACCESSION NO.) 100980		LOT NO. 11-1990		PROVINCE 15 JUNESS	
AREA (AMS NO.) 12L	COUNTRY VIETNAM	PROVINCE ANNAM		PLACE TOURANE	
GEOGRAPHIC COORDINATES 16 04 N 108 13 E			A/P REFERENCE C		
TITLE MARSHAL DE LATRE BRIDGE, APPROX. 1562 FT. LONG.					
DATE OF PICTURE		SOURCE OF PICTURE ANNUAIRE DES ETATS-ASSOCIES, PARIS, 1953			
CLASSIFICATION OUO		[REDACTED]		P363	
CAPTIONED BY ETS		VERIFIED BY			

Sanitized - Approved For Release : CIA-RDP78-05867A000100390019

CAPTION REPORT

Sanitized - Approved For Release : CIA-RDP78-05867A000100390019

CIA (PHOTO ACCESSION NO.) <b>18890</b>		LOT NO. <b>H-1796</b>		DATE <b>16 JUNE 55</b>	
AREA (AMS NO.) <b>52L</b>	COUNTRY <b>VIETNAM</b>	PROVINCE <b>TONKING</b>	PLACE <b>HAIPHONG</b>		
GEOGRAPHIC COORDINATES <b>20 52 N 106 41 E</b>		MAP REFERENCE <b>C</b>			
TITLE <b>C.K. To use as unclassified for OBGJ / HVT</b>					
<b>13/8/68</b>					
<b>RETURN TO ARCHIVES &amp; RECORDS CENTER</b>					
<b>IMMEDIATELY AFTER USE</b>					
<b>JOB <del>65-66</del> BOX <u>52</u></b>					
DATE OF PICTURE <b>-</b>	SOURCE OF PICTURE <b>ANNUAIRE DES ETATS-ASSOCIES, PARIS, 1953</b>				
CLASSIFICATION <b>DUU</b>					<b>p 403 top</b>
CAPTIONED BY <b>GS</b>	<b>25X1A</b>				
Sanitized - Approved For Release : CIA-RDP78-05867A000100390019					

CIA (PHOTO ACCESSION NO.) **Sanitized - Approved For Release** CIA-RDP78-05867A000100390019

100907

H-1756

16 JUNE 55

AREA (AMS NO.) 52L	COUNTRY VIETNAM	PROVINCE TONKING	PLACE BAI CHAY
GEOGRAPHIC COORDINATES 20 58 N 107 03 E		MAP REFERENCE NIS	

TITLE

INLET TO PORT COURBET.

DATE OF PICTURE —	SOURCE OF PICTURE ANNUAIRE DES ETATS-ASSOCIES, PARIS, 1953
----------------------	---

CLASSIFICATION  
OVO

CAPTIONED BY  
ERS

VERIFIED BY  
[REDACTED]

25X1A

**Sanitized - Approved For Release : CIA-RDP78-05867A000100390019**

CIA (PHOTO ACCESSION NO.) **1003900** Sanitized - Approved For Release **CIA-RDP78-05867A000100390019** DTIC **H-1796** **15 JUNE 55**

AREA (AMS NO.) <b>52L</b>	COUNTRY <b>VIETNAM</b>	PROVINCE <b>TONKING</b>	PLACE <b>CAT BI AIRFIELD</b>
GEOGRAPHIC COORDINATES <b>20 49 N 106 43 E</b>		MAP REFERENCE <b>C</b>	

TITLE  
**HANGARS. [AT AIRPORT.]**

DATE OF PICTURE <b>—</b>	SOURCE OF PICTURE <b>ANNUAIRE DES ETATS-ASSOCIES, PARIS, 1953</b>
-----------------------------	--

CLASSIFICATION  
**NO**

CAPTIONED BY  
**ES**

**p 411 bottom**

Sanitized - Approved For Release : CIA-RDP78-05867A00010039001

CIA (PHOTO ACCESSION NO.) 100000		LOT NO. A-1756		DATE 16 JUNE 55		REF ID CIA-RDP78-05867A00010039001	
AREA (AMS NO.) 52L	COUNTRY VIETNAM	PROVINCE TONKING	PLACE HON GAY				
GEOGRAPHIC COORDINATES 20 57 N 107 05 E		MAP REFERENCE C					
TITLE OPEN-PIT A COAL MINE.							
DATE OF PICTURE -		SOURCE OF PICTURE ANNUAIRE DES ETATS-ASSOCIES, PARIS, 1953					
CLASSIFICATION DVD		[REDACTED]				p9B	
CAPTIONED BY EP				25X1A			
Sanitized - Approved For Release : CIA-RDP78-05867A00010039001							

X1A

Sanitized - Approved For Release : CIA-RDP78-05867A000100390019-7

Sanitized - Approved For Release : CIA-RDP78-05867A000100390019-7

CIA (PHOTO ACCESSION NO.) 16897		Sanitized - Approved For Release		REF ID: A66666 CIA-RDP78-05867A00010039001	
AREA (AMS NO.) 12L	COUNTRY VIETNAM	PROVINCE ANNAM	PL/CE BELLEVUE		
GEOGRAPHIC COORDINATES 11 50 N 108 38 E		MAP REFERENCE NIS			
TITLE					
DATE OF PICTURE		SOURCE OF PICTURE INDOCHINE SUD EST ASIATIQUE, SAIGON, JUNE 1954			
CLASSIFICATION TOP SECRET		[REDACTED] p to top left			
CAPTIONED BY ES		Sanitized - Approved For Release : CIA-RDP78-05867A00010039001			

CIA (PHOTO ACCESSION NO.) 168973		LOT NO. 11-1790		DATE 16 JUNE 55		Sanitized - Approved For Release : CIA-RDP78-05867A00010039001	
AREA (AMS NO.) 32L	COUNTRY VIETNAM	PROVINCE COCHINCHINE	PLACE NHA BE				
GEOGRAPHIC COORDINATES 10 40 N 106 46 E		MAP REFERENCE C					
TITLE  SHELL OIL CO. INSTALLATION. PART 1 OF 2-PART PANORAMA. SEE CIA 168973							
DATE OF PICTURE _____		SOURCE OF PICTURE INDOCHINE SUD EST ASIATIQUE, SAIGON,					
CLASSIFICATION DUO		[REDACTED]				p 50 top	
CAPTIONED BY ES		VERIFIED BY 25X1A					
Sanitized - Approved For Release : CIA-RDP78-05867A00010039001							



CIA (PHOTO ACCESSION NO.)		LOT NO.	
16897		16 JUNE 55	
Sanitized - Approved For Release : CIA-RDP78-05867A00010039001			
AREA (AKS NO.)	COUNTRY	PROVINCE	PLACE
32L	VIETNAM	COCHINCHINE	NHA BE
GEOGRAPHIC COORDINATES		MAP REFERENCE	
16 40 N 106 46 E		C	
TITLE			
SHELL OIL CO. INSTALLATION. PART 2 OF 2-PART PANORAMA.			
SEE CIA 168972			
DATE OF PICTURE		SOURCE OF PICTURE	
—		INDOCHINE SUD EST ASIATIQUE, SAIGON, JULY 1954.	
CLASSIFICATION			
CUD		p 51 typ	
CAPTIONED BY		VERIFIED BY	
EAD		25X1A	
Sanitized - Approved For Release : CIA-RDP78-05867A00010039001			
CAPTION REPORT			

CIA (PHOTO ACCESSION NO.) **16897** Sanitized - Approved For Release : CIA-RDP78-05867A00010039001

AREA (AMS NO.) **32L** COUNTRY **VIETNAM** PROVINCE **COCHINCHINE** PLACE **NHA BE**  
GEOGRAPHIC COORDINATES **10 40 N 106 46 E** MAP REFERENCE **C**

TITLE  
**SHELL OIL Co. INSTALLATION. PART 1 OF 2-PART PANORAMA. SEE CIA 168975.**

DATE OF PICTURE \_\_\_\_\_ SOURCE OF PICTURE **INDOCHINE SUP EST ASIATIQUE, SAIGON, JULY 1954**  
CLASSIFICATION **DVD** [REDACTED] **p 50 bottom**

CAPTIONED BY **ES** VERIFIED BY \_\_\_\_\_  
Sanitized - Approved For Release : CIA-RDP78-05867A00010039001

CIA (PHOTO ACCESSION NO.) 168974		LOT NO. A-1790		DATE 16 JUNE 55		APPROVED FOR RELEASE : CIA-RDP78-05867A00010039001	
AREA (AMS NO.) 32L	COUNTRY VIETNAM	PROVINCE COCHINCHINE	PLACE NHA BE				
GEOGRAPHIC COORDINATES 10 40 N 106 46 E		MAP REFERENCE C					
TITLE SHELL OIL Co. INSTALLATION. PART 2 OF 2-PART PANORAMA. SEE CIA 168974.							
DATE OF PICTURE —		SOURCE OF PICTURE INDOCHINE SUD EST ASIATIQUE, SAIGON, JULY 1954					
CLASSIFICATION CIV		[REDACTED] p 51 bottom					
CAPTIONED BY ES		Sanitized - Approved For Release : CIA-RDP78-05867A00010039001					

CIA (PHOTO ACCESSION NO.) 168976		LOT NO.		DATE 16 JUNE 55	
AREA (AMS NO.) 32L		COUNTRY VIETNAM	PROVINCE COCHINCHINE	PLACE CAP-SAINT-JACQUES	
GEOGRAPHIC COORDINATES 10 20 N 107 05 E			MAP REFERENCE NIS		
TITLE LOOKING NORTHEAST FROM LIGHTHOUSE ON PETIT MASSIF. PART 2 OF L-PART PANORAMA. SEE CIA 168977.					
DATE OF PICTURE -		SOURCE OF PICTURE INDOCHINE SUD EST ASIATIQUE, SAIGON, AUGUST-SEPT. 1954			
CLASSIFICATION OVB		[REDACTED] p65			
CAPTIONED BY EIS		VERIFIED BY [REDACTED]			
Sanitized - Approved For Release : CIA-RDP78-05867A00010039001 FORM NO. 185 REPLACES FORM 13-53 WHICH MAY BE USED 1 SEP 54					

**CAPTION REPORT**

CIA (PHOTO ACCESSION NO.)		LOT NO.	
168 Sanitized - Approved For Release		CIA-RDP78-05867A00010039001	
AREA (AMS NO.)	COUNTRY	PROVINCE	PLACE
32L	VIETNAM	COCHINCHINE	CAP-SAINT-JACQUES
GEOGRAPHIC COORDINATES		MAP REFERENCE	
10 20 N 107 05 E		MS	
TITLE			
LOOKING NORTHEAST			
A FROM LIGHTHOUSE ON PETIT MASSIF. BAIE DES COCOTIERS, LEFT.			
PART 1 OF 2-PART PANORAMA. SEE CIA 168976			
DATE OF PICTURE		SOURCE OF PICTURE	
-		INDOCHINE SUD EST ASIATIQUE, SAIGON, AUGUST-SEPT. 1954	
CLASSIFICATION		p 64 top	
CW		[REDACTED]	
CAPTIONED BY		VERIFIED BY	
ES		25617A	
FORM P.O. 185 REPLACES FORM 62-53 WHICH MAY BE USED		Sanitized - Approved For Release : CIA-RDP78-05867A0001003900	
CAPTION REPORT			

168778

CIA (PHOTO ACCESSION NO.) 168778		LOT NO. A-1826		DATE 16 JUNE 1955	
AREA (AMS NO.) N	COUNTRY USSR	PROVINCE	PLACE		
GEOGRAPHIC COORDINATES		MAP REFERENCE			
TITLE MERCHANT SHIP "VOROSHILOV".					
DATE OF PICTURE DEC., '54 - Feb. '55		SOURCE OF PICTURE [REDACTED]		25X1A	
CLASSIFICATION <del>SECRET//NOFORN//CONTINUED</del>					
CAPTIONED BY [Signature]					

Sanitized - Approved For Release CIA-RDP78-05867A00010039001

Sanitized - Approved For Release : CIA-RDP78-05867A0001003900

CIA (PHOTO ACCESSION NO.)		LOT NO.		DATE	
<del>160973</del> 160973		Sanitized - Approved For Release		CIA-RDP78-05867A00010039001	
AREA (ANS NO.)	COUNTRY	PROVINCE	PLACE		
N	USSR				
GEOGRAPHIC COORDINATES		MAP REFERENCE			
TITLE					
MERCHANT SHIP "AKADEMIK KRYLOV".					
PART 1 OF 3-PART PANORAMA.					
DATE OF PICTURE		SOURCE OF PICTURE		25X1A	
OCT, 1954		[REDACTED]			
CLASSIFICATION					
SECRET / NOFORN / CONTINUED CONTROL					
CAPTIONED BY		VERIFIED BY		DATE	
Sanitized		Sanitized		1955	
Sanitized - Approved For Release : CIA-RDP78-05867A00010039001					

CIA (PHOTO ACCESSION NO.) 163201  
Lot No. 77-7867  
Approved For Release : CIA-RDP78-05867A000100390019

AREA (AMS NO.) N  
COUNTRY USSR  
PROVINCE  
PLACE 16 JUNE 1955

GEOGRAPHIC COORDINATES  
MAP REFERENCE

TITLE  
MERCHANT SHIP "AKADEMIK KRYLOV".  
PART 2 OF 3-PART PANORAMA.

DATE OF PICTURE OCT, 1954  
SOURCE OF PICTURE [REDACTED] 25X1A

CLASSIFICATION SECRET/NOFORN/CONTINUED CONTROL  
CAPTIONED BY [REDACTED]

Approved For Release : CIA-RDP78-05867A000100390019



CIA (PHOTO ACCESSION NO.) 163981 LOT NO. 41801

AREA (AMS NO.) N Sanitized - Approved For Release CIA-RDP78-05867A000100390019

COUNTRY USSR PROVINCE 16 JUNE 1955

GEOGRAPHIC COORDINATES MAP REFERENCE PLACE


TITLE  
MERCHANT SHIP "AKADEMIK KRYLOV".  
PART 3 OF 3-PART PANORAMA.

DATE OF PICTURE Oct., 1954 SOURCE OF PICTURE [REDACTED] 25X1A

CLASSIFICATION SECRET/NOFORN/CONTINUED CONTACT  
CAPTIONED BY [Signature]  
VERIFIED BY [Signature]

FORM NO. 185 REPLACES FORM 64-100 WHICH MAY BE USED  
Sanitized - Approved For Release : CIA-RDP78-05867A000100390

CAPTION REPORT

CIA (PHOTO ACCESSION NO.) <b>168982</b>		LCT NO.		DATE <b>10 JUNE 55</b>	
AREA (AMS NO.) <b>21N</b>		COUNTRY <b>USSR</b>		PROVINCE <b>AZERBAIDZHAN SSR</b>	
GEOGRAPHIC COORDINATES <b>40 25 N 49 50 E</b>		MAP REFERENCE		PLACE <b>BAKU</b>	
TITLE <b>GOVERNMENT HOUSE.</b>				<b>@-FILE</b>	
DATE OF PICTURE <b>---</b>		SOURCE OF PICTURE 		<b>25X1A</b>	
CLASSIFICATION <b>OUO</b>		VERIFIED BY			

Sanitized - Approved For Release : CIA-RDP78-05867A00010039001

**CAPTION REPORT**

CIA (PHOTO ACCESSION NO.)		LOT NO.		DATE	
100903		H-856		10 JUNE 55	
AREA (AMPAS)	COUNTRY	PROVINCE	PLACE		
21N	USSR	AZERBAYDZHAN SSR	BAKU		
GEOGRAPHIC COORDINATES		MAP REFERENCE			
40 25 N 49 50 E		@ - FILE			
TITLE					
NIZAMI SQUARE.					
DATE OF PICTURE		SOURCE OF PICTURE			
		[REDACTED]			
CLASSIFICATION					
000					
CAPTIONED BY		VERIFIED BY			
[Signature]		[Signature]			
Sanitized - Approved For Release		CIA-RDP78-05867A000100390019			

FORM NR. 185 REPLACES FORM 89-51 WHICH MAY BE USED 1 SEP 54

**CAPTION REPORT**

C 1 A (PHOTO ACCESSION NO.)		LOT NO.		DATE	
16398		H-856		10 JUNE 55	
AREA (AMS NO.)		COUNTRY	PROVINCE	PLACE	
21 N		USSR	AZERBAJDZHAN SSR	BAKU	
GEOGRAPHIC COORDINATES		MAP REFERENCE			
40 25 N 49 50 E		C-FILE			
TITLE		NIZAMI SQUARE.			
DATE OF PICTURE		SOURCE OF PICTURE			
		[REDACTED]			
CLASSIFICATION		VERIFIED BY			
000		[REDACTED]			
CAPTURED BY		[REDACTED]			
FORM NO. 185		REPLACES FORM 85-53 WHICH MAY BE USED			
1 SEP 54		16-70935-1 U. S. GOVERNMENT PRINTING OFFICE			

Sanitized - Approved For Release : CIA-RDP78-05867A000100390019

Sanitized - Approved For Release : CIA-RDP78-05867A000100390019

CAPTION REPORT

CIA (PHOTO ACCESSION NO.) **168985** Sanitized - Approved For Release : CIA-RDP78-05867A000100390019

AREA (AMS NO.) **21N** COUNTRY **USSR** PROVINCE **AZERBAJDZHAN SSR** PLACE **10 JUNE 55**

GEOGRAPHIC COORDINATES **40 25 N 49 50 E** MAP REFERENCE **BAKU**

TITLE **MOLODEZH SQUARE.** **C-FILE**


DATE OF PICTURE \_\_\_\_\_ SOURCE OF PICTURE \_\_\_\_\_

CLASSIFICATION \_\_\_\_\_ **25X1A**

CAPTIONED BY **000** VERIFIED BY \_\_\_\_\_

FORM NO. **185** REPLACES FORM 88-53 WHICH MAY BE USED **Sanitized - Approved For Release : CIA-RDP78-05867A000100390019**

**CAPTION REPORT**

CIA (PHOTO ACCESSION NO.) <b>16898</b>		LOT NO. <b>H-856</b>		DATE <b>10 JUNE 55</b>	
AREA (ANS NO.) <b>21N</b>		COUNTRY <b>USSR</b>		PROVINCE <b>AZERBAIDZHAN SSR</b>	
GEOGRAPHIC COORDINATES <b>40 25 N 49 50 E</b>		MAP REFERENCE		PLACE <b>BAKU</b>	
TITLE <b>CHKALOVA STREET.</b>		C-FILE			
DATE OF PICTURE —		SOURCE OF PICTURE 			
CLASSIFICATION <b>OUO</b>		25X1A			
CAPTIONED BY <b>RD</b>		VERIFIED BY <b>RD</b>			
Sanitized - Approved For Release : CIA-RDP78-05867A000100390019					

FORM NO. 185 REPLACES FORM 88-53 WHICH MAY BE USED 1 SEP 54

**CAPTION REPORT**

CIA (PHOTO ACCESSION NO.) **168987** LOT NO. **7-856** Sanitized - Approved For Release : CIA-RDP78-05867A000100390019

AREA (AMS NO.) **21N** COUNTRY **USSR** PROVINCE **AZERBAIDZHAN SSR** PLACE **BAKU** DATE **10 JUNE 55**

GEOGRAPHIC COORDINATES **40 25 N 49 50 E** MAP REFERENCE **C-FILE**

TITLE **FROM HOTEL.**


DATE OF PICTURE **OCT. 1954** SOURCE OF PICTURE 

CLASSIFICATION **SECRET** **25X1A**

CAPTIONED BY **Sanitized - Approved For Release : CIA-RDP78-05867A0001003900**

FORM NO. **185** REPLACES FORM 89-53 WHICH MAY BE USED

**CAPTION REPORT**

CIA (PHOTO ACCESSION NO.) <b>168988</b>		LOT NO.	
Sanitized - Approved For Release : CIA-RDP78-05867A000100390016			
AREA (AMS NO.) <b>28N</b>	COUNTRY <b>USSR/S. EUROPEAN RSFSR</b>	PROVINCE <b>ASTRAKHAN OBLAST</b>	PLACE <b>ASTRAKHAN</b>
GEOGRAPHIC COORDINATES <b>46 21 N 48 03 E</b>		MAP REFERENCE <b>C-FILE</b>	
TITLE <b>VOLGA RIVER. FROM RIVER STATION.</b>			
DATE OF PICTURE <b>OCT. 1954</b>		SOURCE OF PICTURE 	
CLASSIFICATION <b>SECRET</b>		<b>25X1A</b>	
CAPTIONED BY			
Sanitized - Approved For Release : CIA-RDP78-05867A0001003900			
FORM NO. 185 REPLACES FORM 85-2 WHICH MAY BE USED			
CAPTION REPORT			
16-70030-1 U. S. GOVERNMENT PRINTING OFFICE			



CIA (PHOTO ACCESSION NO.)

168989

LOT NO.

Sanitized - Approved For Release : CIA-RDP78-05867A000100390019

AREA (AMS NO.)

28N

COUNTRY

USSR / S. EUROPEAN RSFSR

PROVINCE

16 JUNE 55

GEOGRAPHIC COORDINATES

48 21 N 48 03 E

MAP REFERENCE

PLACE

ASTRAKHAN OBLAST / ASTRAKHAN

TITLE


VOLGA RIVER. FROM RIVER STATION.

@ - FILE

DATE OF PICTURE

OCT. 1954

SOURCE OF PICTURE



25X1A

CLASSIFICATION

SECRET

CAPTIONED BY

VERIFIED BY

Sanitized - Approved For Release : CIA-RDP78-05867A0001003900

FORM NO. 185 REPLACES FORM 185 WHICH MAY BE USED

CAPTION REPORT

CIA (PHOTO ACCESSION NO.) **168990** Sanitized - Approved For Release : CIA-RDP78-05867A000100390019

AREA (AMS NO.) **28N** COUNTRY **USSR/S. EUROPEAN RSFSR** PROVINCE **H-856** PLACE **16 JUNE 55**

GEOGRAPHIC COORDINATES **46 21 N 48 03 E** MAP REFERENCE **ASTRAKHAN PLAST/ASTRAKHAN**

TITLE **VOLGA RIVER. FROM RIVER STATION.** **Q-FILE**

DATE OF PICTURE **OCT. 1954**

SOURCE OF PICTURE  **25X1A**

CLASSIFICATION **SECRET**

CAPTIONED BY **Sanitized - Approved For Release : CIA-RDP78-05867A000100390019**

CIA (PHOTO ACCESSION NO.) **16899** Sanitized - Approved For Release : CIA-RDP78-05867A000100390019

AREA (AMS NO.) **28N** COUNTRY **USSR/S. EUROPEAN RSFSR** PROVINCE **H-856** PLACE **16 JUNE 55**

GEOGRAPHIC COORDINATES **46 21 N 48 03 E** MAP REFERENCE **ASTRAKHAN OBLAST/ASTRAKHAN**

TITLE **VOLGA RIVER. FROM RIVER STATION.** **C-FILE**

DATE OF PICTURE **OCT. 1954** SOURCE OF PICTURE **[REDACTED]** **25X1A**

CLASSIFICATION **SECRET** CAPTIONED BY **[REDACTED]** VERIFIED BY **[REDACTED]**

Sanitized - Approved For Release : CIA-RDP78-05867A000100390019

CIA (PHOTO ACCESSION NO.)

LOT NO.

10000 Sanitized - Approved For Release : CIA-RDP78-05867A000100390018

AREA (AMS NO.)

COUNTRY

PROVINCE

PLACE

GEOGRAPHIC COORDINATES

MAP REFERENCE

TITLE

28N USSR/S. EUROPEAN RSFSR/ASTRAKHAN OBLAST/ASTRAKHAN

46 21 N 48 03 E

16 JUNE 55

VOLGA RIVER. FROM RIVER STATION. C-FILE

DATE OF PICTURE

SOURCE OF PICTURE

OCT. 1954

25X1A

CLASSIFICATION

SECRET

CAPTURED BY

VERIFIED BY

Sanitized - Approved For Release : CIA-RDP78-05867A000100390018

FORM NO. 185 REPLACES FORM 83-53 1 SEP 54 WHICH MAY BE USED

CAPTION REPORT

CIA (PHOTO ACCESSION NO.)

763993

LOT NO.

H-836

CIA-RDP78-05867A000100390019

AREA (AMS NO.)

28N

COUNTRY

USSR/S. EUROPEAN RSFSR

PROVINCE

10 JUNE 55

PLACE

GEOGRAPHIC COORDINATES

46 21 N 48 03 E

MAP REFERENCE

ASTRAKHAN OBLAST/ASTRAKHAN

TITLE

RAILROAD BRIDGE IN [DISTANCE]

86-

C-FILE

DATE OF PICTURE

Oct. 1954

SOURCE OF PICTURE



25X1A

CLASSIFICATION

SECRET


CAPTIONED BY


VERIFIED BY

Sanitized - Approved For Release : CIA-RDP78-05867A0001003900



CAPTION REPORT

CIA (PHOTO ACCESSION NO.)		LOT NO.	
168997		H-836	
AREA (AM3 NO.)		DATE	
31N		10 JUNE 55	
COUNTRY		PROVINCE	
USSR		GEORGIAN SSR	
GEOGRAPHIC COORDINATES		PLACE	
41 42 N 44 45 E		TBILISI	
TITLE		MAP REFERENCE	
UNIDENTIFIED PLANT NEAR CITY.		Q-FILE	
DATE OF PICTURE		SOURCE OF PICTURE	
OCT. 1954		[REDACTED]	
CLASSIFICATION		25X1A	
SECRET			
CAPTIONED BY		VERIFIED BY	
[REDACTED]		[REDACTED]	
Sanitized - Approved For Release : CIA-RDP78-05867A000100390019 185 REPLACES FORM 89-B WHICH MAY BE USED			
CAPTION REPORT			

CIA (PHOTO ACCESSION NO.) <b>16899</b>		LOT NO. <b>H-856</b>	Approved For Release : CIA-RDP78-05867A000100390019	
AREA (AMS NO.) <b>21N</b>	COUNTRY <b>USSR</b>	PROVINCE <b>AZERBAIDZHAN SSR</b>	DATE <b>16 JUNE 55</b>	
GEOGRAPHIC COORDINATES		MAP REFERENCE		
TITLE <b>TRANSFORMER STATION, 370 KM. WEST OF BAKU.</b>				
DATE OF PICTURE <b>OCT. 1954</b>		SOURCE OF PICTURE 		
CLASSIFICATION <b>SECRET</b>		<b>25X1A</b>		
CAPTIONED BY <b>A</b>		VERIFIED BY <b>CP</b>		
Sanitized - Approved For Release : CIA-RDP78-05867A0001003900				

CIA (PHOTO ACCESSION NO.) <b>168996</b>		LOT NO. <b>H-256</b>	DATE <b>16 JUNE 55</b>
AREA (AMS NO.) <b>31N</b>	COUNTRY <b>USSR</b>	PROVINCE <b>GEORGIAN SSR</b>	PLACE
GEOGRAPHIC COORDINATES		MAP REFERENCE	
TITLE <b>TRANSFORMER STATION NEAR TBILISI.</b>			
DATE OF PICTURE <b>OCT. 1954</b>		SOURCE OF PICTURE 	<b>25X1A</b>
CLASSIFICATION <b>SECRET</b>		VERIFIED BY <b>SM</b>	
FORM NO. 185 REPLACES FORM 89-B WHICH MAY BE USED <b>Sanitized - Approved For Release : CIA-RDP78-05867A000100390019</b> <b>CAPTION REPORT</b>			




CIA (PHOTO ACCESSION NO.) <b>168997</b>		LOT NO.	Sanitized - Approved For Release : CIA-RDP78-05867A0001003900	
AREA (AMS NO.) <b>31N</b>	USSR		PROVINCE <b>GEORGIAN SSR</b>	DATE <b>16 JUNE 55</b>
GEOGRAPHIC COORDINATES <b>42 17 N 43 51 E</b>		MAP REFERENCE	PLACE <b>RUSTAVI</b>	
TITLE <b>CEMENT PLANT.</b>		<b>@ - FILE</b>		
DATE OF PICTURE <b>OCT. 1954</b>		SOURCE OF PICTURE 		25X1A
CLASSIFICATION <b>SECRET</b>		VERIFIED BY 		
NO. 185 REPLACES FORM 89-53 WHICH MAY BE USED		Sanitized - Approved For Release : CIA-RDP78-05867A0001003900		
<b>CAPTION REPORT</b>				


CIA (PHOTO ACCESSION NO.)		LOT NO.	
163998			
AREA (AMS NO.)		DATE	
21N		16 JUNE 55	
GEOGRAPHIC COORDINATES		PROVINCE	
40 51 N 46 04 E		AZERBAIDZHAN SSR	
TITLE		MAP REFERENCE	
AIRFIELD.		DALLYAR	
		C. FILE	
DATE OF PICTURE		SOURCE OF PICTURE	
OCT. 1954		[REDACTED]	
CLASSIFICATION		25X1A	
APPROVED BY		VERIFIED BY	
SECRET		[REDACTED]	
FORM NO. 185		FORM NO. 185	
REPLACES FORM 89-53 WHICH MAY BE USED		REPLACES FORM 89-53 WHICH MAY BE USED	

Sanitized - Approved For Release : CIA-RDP78-05867A0001003900

Sanitized - Approved For Release : CIA-RDP78-05867A00010039

CAPTION REPORT

CIA (PHOTO ACCESSION NO.)		LOT NO.		DATE	
168999		H-856		16 JUNE 55	
AREA (AMS NO.)	COUNTRY	PROVINCE	PLACE		
31N	USSR	GEORGIAN SSR	RUSTAVI		
GEOGRAPHIC COORDINATES		MAP REFERENCE			
42 17 N 43 51 E		C-FILE			
TITLE					
INDUSTRIAL COMPLEX.					
DATE OF PICTURE		SOURCE OF PICTURE			
Oct. 1954					
CLASSIFICATION		25X1A			
CAPTIONED BY		VERIFIED BY			
SECRET		Sanitized - Approved For Release : CIA-RDP78-05867A0001003900			

CIA (PHOTO ACQUISITION NO.) <b>169001</b>		LOT NO.	DATE <b>16 JUNE 55</b>
AREA (AMS NO.) <b>31N</b>		COUNTRY <b>USSR</b>	PROVINCE <b>GEORGIAN SSR</b>
GEOGRAPHIC COORDINATES <b>42 17 N 43 51 E</b>		MAP REFERENCE	PLACE <b>RUSTAVI</b>
TITLE <b>INDUSTRIAL COMPLEX.</b>		<b>C-FILE</b>	
DATE OF PICTURE <b>OCT. 1954</b>		SOURCE OF PICTURE 	
CLASSIFICATION <b>SECRET</b>		<b>25X1A</b>	
CAPTIONED BY <b>R</b>		VERIFIED BY	

Sanitized - Approved For Release : CIA-RDP78-05867A00010039001

Sanitized - Approved For Release : CIA-RDP78-05867A00010039001

**CAPTION REPORT**

Sanitized - Approved For Release : CIA-RDP78-05867A00010039001

CIA (PHOTO ACCESSION NO.) 169002 H-856 16 JUNE 55

AREA (AMS NO.) 31N COUNTRY USSR PROVINCE GEORGIAN SSR PLACE RUSTAVI

GEOGRAPHIC COORDINATES 42 17 N 43 51 E MAP REFERENCE C.-FILE

TITLE INDUSTRIAL COMPLEX

DATE OF PICTURE OCT. 1954 SOURCE OF PICTURE [REDACTED] 25X1A

CLASSIFICATION SECRET CAPTIONED BY [REDACTED] VERIFIED BY [REDACTED]

Sanitized - Approved For Release : CIA-RDP78-05867A00010039001

CAPTION REPORT

CIA (PHOTO ACCESSION NO.)		LOT NO.		DATE	
169003		H-856		16 JUNE 55	
AREA (AMS NO.)	COUNTRY	PROVINCE	PLACE		
31N	USSR	GEORGIAN SSR	RUSTAVI		
GEOGRAPHIC COORDINATES		MAP REFERENCE			
42 17 N 43 51 E		C - FILE			
TITLE					
INDUSTRIAL COMPLEX.					
DATE OF PICTURE		SOURCE OF PICTURE			
OCT. 1954		[REDACTED]			
CLASSIFICATION		25X1A			
SECRET					
CAPTIONED BY		VERIFIED BY			
[REDACTED]		[REDACTED]			

Sanitized - Approved For Release : CIA-RDP78-05867A00010039001

FORM NO. 185 REPLACES FORM 89-53 WHICH MAY BE USED

**CAPTION REPORT**

CIA (PHOTO ACCESSION NO.) **169004** Sanitized - Approved For Release CIA-RDP78-05867A00010039001

AREA (AMS NO.) **31N** COUNTRY **USSR** PROVINCE **GEORGIAN SSR** PLACE **RUSTAVI**

GEOGRAPHIC COORDINATES **42 17 N 43 51 E** MAP REFERENCE **@-FILE**

TITLE **INDUSTRIAL COMPLEX.**

DATE OF PICTURE **OCT. 1954** SOURCE OF PICTURE  **25X1A**

CLASSIFICATION **SECRET**

CAPTIONED BY **B** Sanitized - Approved For Release : CIA-RDP78-05867A000100390019

CIA (PHOTO) ACCESSION NO. **Sanitized** **Approved For Release** DATE **CIA-RDP78-05867A00010039001**

109005

H-856

16 JUNE 55

AREA (AMS NO.) COUNTRY PROVINCE PLACE

31N

USSR

GEORGIAN SSR

RUSTAVI

GEOGRAPHIC COORDINATES

MAP REFERENCE

42 17 N 43 51 E

C-FILE

TITLE  
INDUSTRIAL COMPLEX.

DATE OF PICTURE  
Oct. 1954

SOURCE OF PICTURE  




25X1A

CLASSIFICATION  
**SECRET**

CAUTIONED BY **Sanitized - Approved For Release : CIA-RDP78-05867A00010039001**



Sanitized - Approved For Release : CIA-RDP78-05867A0001003900

CIA (PHOTO ACCESSION NO.) 169000		DATE 16 JUNE 55	
AREA (AMS NO.) 31 N	COUNTRY USSR	PROVINCE GEORGIAN SSR	PLACE RUSTAVI
GEOGRAPHIC COORDINATES 42 17 N 43 51 E		MAP REFERENCE C-FILE	
TITLE INDUSTRIAL COMPLEX.			
DATE OF PICTURE Oct. 1954		SOURCE OF PICTURE 	
CLASSIFICATION SECRET		25X1A	
CAPTIONED BY 		Sanitized - Approved For Release : CIA-RDP78-05867A0001003900 9	

CAPTION REPORT

Sanitized - Approved For Release : CIA-RDP78-05867A000100390019

CIA (PHOTO ACCESSION NO.) 169007 H-856 16 JUNE 55

AREA (ANS NO.) 31N COUNTRY USSR PROVINCE GEORGIAN SSR PLACE RUSTAVI

GEOGRAPHIC COORDINATES 42 17 N 43 51 E MAP REFERENCE C - FILE

TITLE INDUSTRIAL COMPLEX.

DATE OF PICTURE OCT. 1954 SOURCE OF PICTURE [REDACTED] 25X1A

CLASSIFICATION SECRET CAPTIONED BY [REDACTED]

Sanitized - Approved For Release : CIA-RDP78-05867A000100390019

CAPTION REPORT

Sanitized - Approved For Release : CIA-RDP78-05867A00010039001

CIA (PHOTO ACCESSION NO.) 169008 DATE 16 JUNE 72

AREA (AMS NO.) 31 N COUNTRY USSR PROVINCE GEORGIAN SSR PLACE RUSTAVI

GEOGRAPHIC COORDINATES 42 17 N 43 51 E MAP REFERENCE C-FILE

TITLE INDUSTRIAL COMPLEX.


DATE OF PICTURE Oct. 1954 SOURCE OF PICTURE [REDACTED] 25X1A

CLASSIFICATION SECRET CAPTURED BY [REDACTED]

Sanitized - Approved For Release : CIA-RDP78-05867A000100390019

CAPTION REPORT

Sanitized - Approved For Release CIA-RDP78-05867A00010039001

CIA (PHOTO ACCESSION NO.) 199009		DATE 16 JUNE 55	
AREA (AMS NO.) 31N	COUNTRY USSR	PROVINCE GEORGIAN SSR	PLACE RUSTAVI
GEOGRAPHIC COORDINATES 42 17 N 43 51 E		MAP REFERENCE C-FILE	
TITLE INDUSTRIAL COMPLEX.			
DATE OF PICTURE Oct. 1954		SOURCE OF PICTURE 	
CLASSIFICATION SECRET		25X1A	
CAPTURED BY B.		Sanitized - Approved For Release : CIA-RDP78-05867A00010039001 9	

CAPTION REPORT

Sanitized - Approved For Release : CIA-RDP78-05867A0001003900-9

CIA (PHOTO ACCESSION NO.) 169010		DATE 12 JUNE 55	
AREA (AIRC NO.) 31N	COUNTRY USSR	PROVINCE GEORGIAN SSR	PLACE RUSTAVI
GEOGRAPHIC COORDINATES 42 17 N 43 51 E		MAP REFERENCE C-FILE	
TITLE INDUSTRIAL COMPLEX.			
DATE OF PICTURE OCT. 1954		SOURCE OF PICTURE [REDACTED]	
CLASSIFICATION SECRET		25X1A	
CAPTIONED BY [Signature]		VERIFIED BY [Signature]	

Sanitized - Approved For Release : CIA-RDP78-05867A0001003900-9

CAPTION REPORT

Sanitized - Approved For Release DATE: CIA-RDP78-05867A000100390019

CIA (PHOTO ACCESSION NO.) 169011 LOT NO. H-856 DATE 16 JUNE 55

AREA (AMS NO.) 28N COUNTRY USSR/S. EUROPEAN RSFSR/A STRAKHAN OBLAST/A STRAKHAN PROVINCE PLACE

GEOGRAPHIC COORDINATES 46 21 N 48 03 E MAP REFERENCE C-FILE

TITLE RAILROAD STATION. FROM NEW ROAD BRIDGE.

DATE OF PICTURE Oct. 1954 SOURCE [REDACTED] MAGNIFICATION 25X1A

CLASSIFICATION S SECRET CAPTIONED BY [REDACTED]

Sanitized - Approved For Release : CIA-RDP78-05867A000100390019-


CAPTION REPORT

Sanitized - Approved For Release DATE: CIA-RDP78-05867A00010039001

CIA (PHOTO ACCESSION NO.) 169012		H-856		16 JUNE 55	
AREA (AMS NO.) 4N	COUNTRY USSR	PROVINCE UKRAINIAN SSR	PLACE ZAPOROZHYE (R)		
GEOGRAPHIC COORDINATES 47 49 N 35 11 E		MAP REFERENCE @ - FILE			
TITLE INDUSTRIAL COMPLEX SOUTH OF CITY ON DNIEPER RIVER.					
DATE OF PICTURE OCT 1954		SOURCE [REDACTED]		25X1A	
CLASSIFICATION SECRET					
CAPTIONED BY [Signature]		VERIFIED BY [Signature]			
Sanitized - Approved For Release : CIA-RDP78-05867A00010039001-9					

CAPTION REPORT

Sanitized - Approved For Release : CIA-RDP78-05867A00010039001

CIA (PHOTO ACCESSION NO.) 169013		LOT NO. H-856	DATE 16 JUNE 55
AREA (AMS NO.) 21N	COUNTRY USSR	PROVINCE AZERBAIDZHAN SSR	PLACE BAKU
GEOGRAPHIC COORDINATES 40 25 N 49 50 E		MAP REFERENCE C-FILE	
TITLE FROM SOVIETSKAYA STREET.			
DATE OF PICTURE OCT. 1954		SOURCE 	25X1A
CLASSIFICATION SECRET		VERIFIED BY [Signature]	
CAPTIONED BY [Signature]			

Sanitized - Approved For Release : CIA-RDP78-05867A000100390019-7

CAPTION REPORT



Sanitized - Approved For Release DATE: CIA-RDP78-05867A000100390019

CIA (PHOTO ACCESSION NO.)	LOT NO.	DATE	
189014	H-856	16 JUNE 55	
AREA (AMS NO.)	COUNTRY	PROVINCE	PLACE
21N	USSR	AZERBAIDZHAN SSR	BAKU
GEOGRAPHIC COORDINATES	MAP REFERENCE		
40 25 N 49 50 E	@-FILE		
TITLE			
FROM SOVIETSKAYA STREET.			
DATE OF PICTURE	SOURCE	SCALE	
OCT. 1954	[REDACTED]	25X1A	
CLASSIFICATION			
SECRET			

Sanitized - Approved For Release DATE: CIA-RDP78-05867A000100390019

CAPTION REPORT

Sanitized - Approved For Release DATE: CIA-RDP78-05867A0001003900

674

CIA (PHOTO ACCESSION NO.) 169015 LOT NO. H-856 DATE 10 JUNE 55

AREA (AMS NO) 31N COUNTRY USSR PROVINCE GEORGIAN SSR PLACE RUSTAVI

GEOGRAPHIC COORDINATES 42 17 N 43 51 E MAP REFERENCE Q-FILE

TITLE PROBABLY METALLURGICAL PLANT

DATE OF PICTURE SOURCE OF

OCT. 1954 [REDACTED] 25X1A

CLASSIFICATION

SECRET


Sanitized - Approved For Release : CIA-RDP78-05867A0001003900-19

CAPTIONED BY [REDACTED]

CAPTION REPORT

Sanitized - Approved For Release DATE: CIA-RDP78-05867A0001003900

7/1/78

CIA (PHOTO ACCESSION NO.) 169016		LOT NO. H-856	DATE 10 JUNE 55
AREA (AMS NO.) 31N	COUNTRY USSR	PROVINCE GEORGIAN SSR	PLACE RUSTAVI
GEOGRAPHIC COORDINATES 42 17 N 43 51 E		MAP REFERENCE @-FILE	
TITLE PROBABLY METALLURGICAL PLANT.			
DATE OF PICTURE OCT. 1954		SOURCE 	
CLASSIFICATION SECRET		25X1A	

Sanitized - Approved For Release : CIA-RDP78-05867A000100390019-

CAPTION REPORT

Sanitized - Approved For Release DATE: CIA-RDP78-05867A0001003900-19

CIA (PHOTO ACCESSION NO.) 169017 LOT NO. H-856 DATE 10 JUNE 55

AREA (AMS NO.) 31N COUNTRY USSR PROVINCE GEORGIAN SSR PLACE RUSTAVI

GEOGRAPHIC COORDINATES 42 17 N 43 51 E MAP REFERENCE @-FILE

TITLE PROBABLY METALLURGICAL PLANT.

DATE OF PICTURE OCT. 1954 SOURCE [REDACTED] 25X1A

CLASSIFICATION SECRET CAPTIONED BY [REDACTED]

Sanitized - Approved For Release : CIA-RDP78-05867A0001003900-19

CAPTION REPORT