

PHOTO NO. **22816A** Approved For Release 2006/11/07 : CIA-RDP76-05867A000200540035-7

COUNTRY **HUNGARY** PROVINCE **GYOR-SOPRON** COORDINATES

AREA NO. **1137M** SUBJ. **AHL** SUBJ. SUBJ.

B	A	R	L	E	Y	F	I	E	L	D	B	E	T	2	W
H	E	A	T	25	\$	T	R	I	30	P	\$	A	T	35	S
O	N	R	40	O	U	T	E	8	3.						

MARKER

SW of GYOR

DATE OF PHOTO **1956** TYPE **4** QUAL. **2** CLASS **3** NO. OF CARDS **1**

CLASSIFICATION **CONF** CAPT. BY **[Signature]**

25X11A

1. PREVIOUS EDITIONS  
 2. REVISIONS  
 3. SUPPLEMENTS

PHOTO NO. 228167 Approved For Release 2006/11/07 : CIA-RDP78-05867A000200540035-7

COUNTRY HUNGARY PROVINCE GYOR-SOPRON COORDINATES

AREA NO. 1137M SUBJ. AHL SUBJ. SUBJ.

W	H	E	A	T	F	I	E	L	D	\$	W	O	F	G	Y
O	R	A	T	2	0	K	M	M	A	R	K	E	R		
N	R	O	U	T	E	8	3								

25X11A

DATE OF PHOTO	TYPE	QUAL.	CLASS	NO. OF CARD
1956	4	2	3	1

CLASSIFICATION CONF. CAPT. BY AO

U.S. GOVERNMENT PRINTING OFFICE: 1954 O - 271-010

PHOTO NO. 228168 Approved For Release 2006/11/07 : CIA-RDP78-05867A000200540035-7

COUNTRY HUNGARY PROVINCE BEKES COORDINATES

AREA NO. 4337M SUBJ. AHL SUBJ. SUBJ.

W	I	N	T	E	R	W	H	E	A	T	F	I	E	L	D	A
T	I	O	K	M	M	A	R	K	E	R	O	N	R			O
U	T	E	4	3	9.											

25X11A

DATE OF PHOTO	TYPE	QUAL.	CLASS	NO. OF CARDS
1956	4	2	3	1

CLASSIFICATION CONF. CAPT. BY 2A06

PREVIOUS EDITIONS

PHOTO NO. 228165 Approved For Release 2006/11/07 : CIA-RDP76-05867A000200540035-7

COUNTRY HUNGARY PROVINCE HAU DU - BIHAR COORDINATES

AREA NO. 3337M SUBJ. SUBJ. SUBJ.

W	H	E	A	T	♀	B	A	R	L	E	Y	F	I	E	L	D
\$		A	T	①	6	K	M		M	A	R	K	E	R	O	N
		R	O	U	T	E	4	3.	50							

WHEAT AT LEFT.

25X11A

DATE OF PHOTO	TYPE	QUAL.	CLASS	NO. OF CARD
1956	4	2	3	1

CLASSIFICATION CONF. CAPT. BY *SAON*

U.S. GOVERNMENT PRINTING OFFICE: 1954 O - 248188

Approved For Release 2006/11/07 : CIA-RDP78-05867A000200540035-7

PHOTO NO. 228154

COUNTRY HUNGARY PROVINCE HEVES COORDINATES

AREA NO. 2237M SUBJ. AHL SUBJ. SUBJ.

B	A	R	L	E	Y	F	I	E	L	D	O	N	S	T	A	T
E	F	A	R	M	A	T	①	8	K	M	M	A	R	K		
E	R	O	N	R	T	3	3	DAMAGED BY								

COLD AND WATER.

25X11A

DATE OF PHOTO	TYPE	QUAL.	CLASS	NO. OF CARD
1956	4	2	3	1

CLASSIFICATION CONF. CAPT. BY [Signature]

PREVIOUS EDITION.

PHOTO NO. 228162 LOT NO. 2213  
 Approved For Release 2006/11/07 : CIA-RDP78-115007A0002

COUNTRY HUNGARY PROVINCE BACS-KISKUN COORDINATES

AREA NO. 5237M SUBJ. AHL SUBJ. SUBJ.

W	H	E	A	T	F	I	E	L	D	A	F	T	E	R	F	L
O	O	D	A	T	①	3	①	K	M	M	A	R	K	E	R	
O	N	R	O	U	T	E	5	①								

DATE OF PHOTO	TYPE	QUAL.	CLASS	NO. OF CARDS
1956	4	1	3	1
CLASSIFICATION		COPY BY		
CONF.		[Signature]		

25X11A

JAN 68 1/4 501108

PHOTO NO. **228160** | **202213** | REFERENCE

COUNTRY **HUNGARY** | PROVINCE **BACS-KISKUN** | COORDINATES

AREA NO. **5237M** | SUBJ. **AHL** | SUBJ. | SUBJ.

<b>W</b>	<b>H</b>	<b>E</b>	<b>A</b>	<b>T</b>	<b>F</b>	<b>I</b>	<b>E</b>	<b>10</b>	<b>L</b>	<b>D</b>	<b>A</b>	<b>F</b>	<b>15</b>	<b>T</b>	<b>E</b>	<b>R</b>	<b>F</b>	<b>19</b>
<b>0</b>	<b>0</b>	<b>D</b>	<b>20</b>	<b>A</b>	<b>T</b>	<b>0</b>	<b>3</b>	<b>30</b>	<b>K</b>	<b>M</b>	<b>25</b>	<b>M</b>	<b>A</b>	<b>R</b>	<b>K</b>	<b>E</b>	<b>R</b>	<b>00</b>
<b>0</b>	<b>N</b>	<b>40</b>	<b>R</b>	<b>O</b>	<b>U</b>	<b>T</b>	<b>E</b>	<b>50</b>	<b>5</b>	<b>0</b>								

DATE OF PHOTO | TYPE | QUAL. | CLASS | NO. OF CARDS

**1956** | **4** | **1** | **3** | **1**

CLASSIFICATION **CONF.** | CAPT. BY **[Signature]**

25X11A

PREVIOUS  
FORM.

PHOTO NO. 228185 Received For Release 2006/11/03 : CIA-RDP80-005867A000200540035-7

COUNTRY HUNGARY PROVINCE BACS-KISKUN COORDINATES

AREA NO. 5237M SUBJ. AHL SUBJ. SUBJ.

R	Y	E		F	I	E	L	D	<sup>10</sup>	A	T	J	U	N	C	T	I	<sup>10</sup>	
N		O	F	<sup>25</sup>	R	O	U	T	<sup>30</sup>	E	\$	5	2	<sup>10</sup>	①	♀		5	<sup>10</sup>
3.				<sup>45</sup>					<sup>50</sup>										

Blank lines for additional information.

25X11A

DATE OF PHOTO	TYPE	QUAL.	CLASS	NO. OF CARDS
1956	4	2	3	1

CLASSIFICATION CONF. CAPT. BY *[Signature]*

PREVIOUS  
FRAME.



PHOTO NO. **228160** LOT NO. **700103** CIA-REF ID: **A667A000200540035-7**

COUNTRY **HUNGARY** PROVINCE **BACS-KISKUN** COORDINATES

AREA NO. **5237M** SUBJ. **AHL** SUBJ.

B	A	R	L	E	Y	♀		10	R	Y	E	F	I	E	L	D	20	A		
T		5		25	K	M		M	A	30	R	K	E	R	30	O	N	R	O	20
T	E		5	45	2	1.				50										

BARLEY AT LEFT.

DATE OF PHOTO	TYPE	QUAL.	CLASS	NO. OF CARD
1956	4	2	3	1

CLASSIFICATION **CONF.** CAPT. BY **SAO**

PHOTO NOT FOR PREVIOUS EDITIONS

PHOTO NO. **228150** For Release 2008/11/07 CIA REF ID: A5867A000200540035-7

COUNTRY **HUNGARY** PROVINCE **PEST** COORDINATES

AREA NO. **3237M** SUBJ. **AHL** SUBJ. SUBJ.

W	H	E	A	T	F	I	E	L	D	W	I	T	H	T	U	R
K	E	Y	\$	28	A	T	①	3	.6	K	M	M	A	R	K	
E	R	O	N		R	T	5	7.								

25X1A

DATE OF PHOTO	TYPE	QUAL.	CLASS	NO. OF CARDS
1956	4	2	3	1

CLASSIFICATION **CONF.** CAPT. BY **[Signature]**

PREVIOUS EDITIONS.

PHOTO NO. **228158** LOT NO. **20001107**

COUNTRY **HUNGARY** PROVINCE **PEST** COORDINATES

AREA NO. **3237M** SUBJ. **AHL** SUBJ. **WHEAT** SUBJ. **WATER**

W	I	N	T	E	R	W	H	E	A	T	A	T	0	2	K
M	M	A	R	K	E	R	O	N	R	O	U	T	E	5	7
W	A	T	E	R	B										

**STANDING** water IN LOW AREAS of field, BG.

DATE OF PHOTO **1.9.56** TYPE **4** QUAL. **2** CLASS **3** NO. OF CARDS **1**

CLASSIFICATION **CONF. ~~SECRET~~** CAPT. BY **2/11**

25X11A

PHOTO NO. 228157 Approved For Release 2008/11/07 : CIA-RDP78-05867A000200540055-1

COUNTRY HUNGARY PROVINCE PEST COORDINATES

AREA NO. 3237M SUBJ. AHL SUBJ.

W	I	N	T	E	R	W	H	E	A	T	F	I	E	L	D	\$	20	
A	T	3	5	K	I	L	50	O	M	E	T	E	R	M	A	R	K	40
E	R	0	N	R	T	50	5	①										

DATE OF PHOTO	TYPE	QUAL.	CLASS	NO. OF CARDS
1956	4	2	3	1
CLASSIFICATION CONF		CAPT. BY <i>AB</i>		

25X11A

PRECISION  
FILMS

PHOTO NO. 228136 Approved For Release 2006/11/07 : CIA-RDP78-05867A000200540035-7

COUNTRY HUNGARY PROVINCE TOLNA COORDINATES

AREA NO. 8137M SUBJ. AHL SUBJ. SUBJ.

W	I	N	T	E	R	W	H	E	A	T	O	N	P	R	I	V
A	T	E	\$	T	R	I	P	\$	A	T	2	9	.	4	K	
M	[	P	T	-	R	T	6	(1)	POINT ON ROUTE 61.							

DATE OF PHOTO	TYPE	QUAL.	CLASS	NO. OF CARDS
1956	4	2	3	1

CLASSIFICATION CONF. CAPT. BY *Shelby*

25X11A

PREVIOUS EDITIONS

PHOTO NO. 228155  
Approved For Release 2006/11/07 : CIA-RDP78-05867A000200540035-7

COUNTRY HUNGARY PROVINCE TOLNA COORDINATES

AREA NO. 8137M SUBJ. AHL SUBJ. SUBJ.

B	A	R	L	E	Y	F	I	10	E	L	D	O	N	\$	T	A	T
E	F	A	R	M	A	T	30	7	8	K	M	M	A	R	K		
E	R	O	N	R	T	50	6	0									

DATE OF PHOTO	TYPE	QUAL.	CLASS	NO. OF CARDS
1956	4	2	3	1

CLASSIFICATION CONF. CAPT. BY *[Signature]*

25X11A

PREVIOUS EDITIONS

PHOTO NO. **228154** Approved For Release 2006/11/07 : CIA-RDP76-005867A000200540035-7

COUNTRY **HUNGARY** PROVINCE **TOLNA** COORDINATES

AREA NO. **8137M** SUBJ. **AHL** SUBJ. SUBJ.

<input checked="" type="checkbox"/>	H	E	A	T		F	I	E	L	D		O	N	"	S	T	A	T	E	
	F	A	R	M		A	T		8	8	.	6		"	K	M		M	A	R
	K	E	R		"	O	N		R	T	"	6		①						

25X1A

DATE OF PHOTO	TYPE	QUAL.	CLASS	NO. OF CARDS
1956	4	2	3	1

CLASSIFICATION **CONF.** CAPT. BY *[Signature]*

PRECISION TIGER.

PHOTO NO.

228153

Approved For Release 2006/11/07 : CIA-RDP73-05867A000200540035-7

COUNTRY

HUNGARY

PROVINCE

VESZPREM

COORDINATES

AREA NO.

4137M

SUBJ.

AHL

SUBJ.

SUBJ.

R	Y	E	'9	W	I	N	T	E	R	B	'A	R	L	E	Y	'0
F	I	E	'D	A	T	'0	J	U	N	C	T	'1	O	N	'0	F
[K	U	\$	'T	A	N	Y	'R	D]	UNNUMBERED ROAD							

OUT OF KUSTANY AND ROAD TO ZALOPATI.  
 RYE IS AT LEFT.

25X11A

DATE OF PHOTO

1956

TYPE

4

QUAL.

2

CLASS

3

NO. OF CERES

1

CLASSIFICATION

CONF.

CAPT. BY

*[Signature]*

PREVIOUS  
FILM.



PHOTO NO. 228152 Approved For Release 2006/11/07 : CIA-RDP78-05867A000200540035-7

COUNTRY HUNGARY		PROVINCE VESZPREM			COORDINATES 46-48N														
AREA NO. 4137M	SUBJ. AKV	SUBJ. DIB	SUBJ.	17-31E															
B	A	D	A	C	\$	O	N	Y	T	O	M	A	J	N	R	/	R		
O	A	D		25	H	I	L	L	30	N		O	F	35	C	I	T	Y.	40
				45					50										

25X1A

DATE OF PHOTO	TYPE	QUAL.	CLASS	NO. OF CARDS
1956	4	2	3	2
CLASSIFICATION CONF.			CAPT. BY [Signature]	

PREVIOUS EDITIONS  
 1 JAN 58 174 001525

PHOTO NO. 228151 Approved For Release 2006/11/07 : CIA-RDP76-06867A000200540035-7

COUNTRY HUNGARY PROVINCE VESZPREM COORDINATES

AREA NO. 4137M SUBJ. AHL SUBJ. SUBJ.

W	I	N	T	E	R	B	A	R	L	E	Y	F	I	E	L	D	20
A	T	6	29	K	M	30	M	A	R	K	E	35	R	O	N	40	R
O	U	T	E	45	70	50											20-25% KILLED BY SEVERE WINTER.

SEVERE WINTER.

DATE OF PHOTO	TYPE	QUAL.	CLASS	NO. OF CARDS	25X11A
1956	2	2	3	1	
CLASSIFICATION CONF.			CAPT. BY <i>SMO</i>		

PRECEDENCE

PHOTO NO. <b>228150</b>		REF ID: <b>J-2213</b>		REF ID: <b>66</b>		REF ID: <b>66</b>		REF ID: <b>66</b>		REF ID: <b>66</b>		REF ID: <b>66</b>		REF ID: <b>66</b>		REF ID: <b>66</b>		REF ID: <b>66</b>	
COUNTRY <b>HUNGARY</b>						PROVINCE <b>VESZPREM</b>						COORDINATES							
AREA NO. <b>4137M</b>				SUBJ. <b>D33</b>				SUBJ.				SUBJ.							
<b>B</b>	<b>A</b>	<b>L</b>	<b>A</b>	<b>T</b>	<b>O</b>	<b>N</b>	<b>L</b>	<b>A</b>	<b>K</b>	<b>E</b>	<b>A</b>	<b>T</b>	<b>5</b>	<b>3</b>	<b>K</b>				
<b>I</b>	<b>L</b>	<b>O</b>	<b>M</b>	<b>E</b>	<b>T</b>	<b>E</b>	<b>M</b>	<b>A</b>	<b>R</b>	<b>K</b>	<b>E</b>	<b>R</b>	<b>O</b>	<b>N</b>	<b>R</b>				
<b>O</b>	<b>U</b>	<b>T</b>	<b>E</b>	<b>7</b>	<b>0</b>														
												25X11A							
DATE OF PHOTO		TYPE		QUAL.		CLASS		NO. OF CARDS											
1956		4		3		3		1											
CLASSIFICATION <b>CONF.</b>						CAPT. BY <i>[Signature]</i>													

ALL PREVIOUS EDITIONS.

PHOTO NO. **228149** Approved For Release **2006/11/07** CIA-RDP70-05867A000200540035-7

COUNTRY **HUNGARY** PROVINCE **VESZPREM** COORDINATES

AREA NO. **4137M** SUBJ. **AHL** SUBJ. SUBJ.

<b>W</b>	<b>I</b>	<b>N</b>	<b>T</b>	<b>E</b>	<b>R</b>	<b>W</b>	<b>H</b>	<b>E</b>	<b>A</b>	<b>T</b>	<b>F</b>	<b>I</b>	<b>E</b>	<b>L</b>	<b>D</b>	<b>A</b>
<b>T</b>	<b>5</b>	<b>3</b>	<b>K</b>	<b>I</b>	<b>L</b>	<b>O</b>	<b>M</b>	<b>E</b>	<b>T</b>	<b>E</b>	<b>R</b>	<b>M</b>	<b>A</b>	<b>R</b>	<b>K</b>	<b>E</b>
<b>R</b>	<b>O</b>	<b>N</b>	<b>R</b>	<b>T</b>	<b>7</b>	<b>①</b>										

25X11A

DATE OF PHOTO	TYPE	QUAL.	CLASS	NO. OF CARD
<b>1956</b>	<b>4</b>	<b>2</b>	<b>3</b>	<b>1</b>

CLASSIFICATION **CONF.** CAPT. BY **ADW**

PREVIOUS EDITIONS  
 12/1/56 10/1/56

PHOTO NO. <b>20814A</b>		REF. NO. <b>2006/1307</b>		MAP REFERENCE <b>200540035-7</b>	
COUNTRY <b>YUGOSLAVIA</b>		PROVINCE		COORDINATES	
AREA NO. <b>80M</b>	SUBJ. <b>ALY</b>	SUBJ.	SUBJ.		
<b>M V</b>	<b>AVALA</b>	10		15	20
		25		35	45
		45		50	
DATE OF PHOTO		TYPE	QUAL.	CLASS.	NO. OF CARDS
<b>JAN</b>	<b>56</b>	<b>4</b>	<b>2</b>	<b>B</b>	<b>1</b>
CLASSIFICATION <b>S/NoForN/CC</b>		CAPT. BY <b>WJW</b>		SOURCE OF PHOTOGRAPH <b>25X11A</b>	

FORM NO. 179 OBSOLETE PREVIOUS EDITIONS REPLACES FORM 179 FROM 195 WHICH IS OBSOLETE. 1 SEP 55

PHOTO NO. 208146  
Approved For Release 2006/12/07 : CIA-RDP80-05867A000200540036-7

COUNTRY YUGOSLAVIA PROVINCE COORDINATES

AREA NO. 80M SUBJ. ALY SUBJ. SUBJ.

S	D	P	E	R	S	T	R	U	C	T	U	R	E	"	O	F	M	V
A	V	A	L	A														

DATE OF PHOTO JAN 5 6 TYPE 4 QUAL 2 CLASS B NO. OF CAROS 1

CLASSIFICATION S/NoJORN/CC CAPT. BY WJW

S/NoJORN/CC CAPT. BY WJW

25X11A

FORM NO. 174 OBSOLETE PREVIOUS EDITIONS REPLACES FORM 185 WHICH IS OBSOLETE 1 SEP 55

PHOTO NO. 228145 Approved For Release 3103/07 : CIA-RDP78-05867A000200540035-7

COUNTRY YUGOSLAVIA PROVINCE COORDINATES

AREA NO. 80M SUBJ. ALY SUBJ. SUBJ.

SUPERSTRUCTURE OF MV  
AVALA

DATE OF PHOTO TYPE QUAL. CLASS. NO. OF CARDS  
JAN 56 4 2 B 1

CLASSIFICATION S/No. 100N/CC CAPT. BY WARD

FORM NO. 171 OBSOLETE PREVIOUS EDITIONS REPLACES FORM NO. 173 WHICH IS OBSOLETE. 1 SEP 55

PHOTO NO. 228124 Approved For Release 2008/11/07 : CIA-RDP78-05867A000200540035-7

LOT NO. 3764 MAP REFERENCE

COUNTRY YUGOSLAVIA PROVINCE COORDINATES

AREA NO. 807 SUBJ. AL4 SUBJ. SUBJ.

MV	J	A	J	C	E	10					15					20
						25					30					35
						45					50					55

DATE OF PHOTO TYPE QUAL. CLASS. NO. OF CARDS SOURCE OF PHOTOGRAPH

APR 1 56 4 2 B 1 25X11A

CLASSIFICATION S/NOSON/CC CAPT. BY Waw

FORM NO. 174 OBSOLETE PREVIOUS EDITIONS REPLACES FORM 183 WHICH IS OBSOLETE.



PHOTO 228143 LOT NO. 206109 Approved For Release 2006/09 : CIA-RDP80-06867A000200540000

COUNTRY HUNGARY PROVINCE Gyor-Sopron COORDINATES 47 41N

AREA NO. 1/37M SUBJ. AEI SUBJ. Gyor-Sopron SUBJ. 17 38E

G	Y	O	R		I	N	D	U	S	T	R	I	A	L		I	N	S
T	A	L	L	A	T	I	O	N	S		P	A	R	T	2			
F	2	-	P	A	R	T	P	A	N		P	A	N	O	R	A	M	A

CIA PANORAMA - See

DATE OF PHOTO	TYPE	QUAL.	CLASS	NO. OF CARDS
April 1956	4	2	2	1
CLASSIFICATION S		CAPT. BY wan		

25X1A



PHOTO NO. 228161 Approved For Release 2006/10/07 : CIA-RDP80-005867A000200540035-7

COUNTRY HUNGARY PROVINCE Győr-Sopron COORDINATES 47 41N  
 AREA NO. 1137M SUBJ. AEI SUBJ. SUBJ. 17 38E

G	Y	O	R	'		I	N	D	'	S	T	R	I	'	A	L		I	N	'	8
T	A	L	L	'	A	T	I	O	N	'	'	P	T	'	3		O	F	'	40	
3	-	P	T	'	'	S	E	R	I	'	'	'	'	'	'	'	'	'	'	'	'

Series - See CIA

AND \_\_\_\_\_

25X11A

DATE OF PHOTO	TYPE	QUAL.	CLASS	NO. OF CARDS
April 1956	4	2	2	1
CLASSIFICATION S			CAPT. BY wan	

PREVIOUS EDITIONS

PHOTO # 228140 Approved For Release 2008/11/07 : CIA-RDP78-05867A000200540035-7

COUNTRY HUNGARY PROVINCE G-105-SOPRON COORDINATES 47 41 N  
 AREA NO 1137M SUBJ. AEI SUBJ. SUBJ. 1738 E

G	Y	O	R	'	I	N	D	<sup>10</sup>	W	8	T	R	I	<sup>15</sup>	A	2	I	N	<sup>20</sup>
T	A	L	L	<sup>25</sup>	A	T	I	O	N	<sup>30</sup>	8	P	T	<sup>35</sup>	2	O	F	<sup>40</sup>	
3	-	P	T	<sup>45</sup>	8	E	R	I	<sup>50</sup>	E	8	Series - See CIA							

and

25X11A

DATE OF PHOTO	TYPE	QUAL.	CLASS	NO. OF CARDS	SOL
April 1956	4	2	2	1	
CLASSIFICATION S			CAPT. BY wan		

FORM NO. 174 USE PREVIOUS EDITIONS. 1 JAN 56

PHOTO NO. 228139 Approved For Release 2006/09/17 : CIA-RDP80-05867A000200540035-7

COUNTRY HUNGARY PROVINCE Győr-Sopron COORDINATES 47 41 N  
 AREA NO. 1137M SUBJ. AEI SUBJ. SUBJ. 17 38 E

G	Y	O	R	<sup>5</sup>		I	N	D	<sup>10</sup>	U	S	T	R	<sup>15</sup>	A	L		I	<sup>20</sup>	N	<sup>25</sup>
T	A	L	L	<sup>25</sup>	A	T	I	O	<sup>30</sup>	N	<sup>35</sup>	P	T	<sup>40</sup>	①		O	F	<sup>45</sup>		
3	-	P	T	<sup>45</sup>	B	E	R	<sup>50</sup>	E	<sup>55</sup>	B										

Series - Sec CIA

and

DATE OF PHOTO	TYPE	QUAL.	CLASS	NO. OF CARDS	SOL
April 1956	4	2	2	1	
CLASSIFICATION S			CAPT. BY wan		

25X11A

PREVIOUS EDITIONS.

22813R

Approved for Release 2006/11/07 : CIA-RDP78-05867A000200540035-7

J-2669

CIA-RDP78-05867A000200540035-7

COUNTRY	HUNGARY	PROVINCE	Győr-Sopron	COORDINATES	47 41 N
AREA NO.	1137M	SUBJ.	AE2		17 38 E

GY	OR	AIR	CRAFT	PLANT
	LOOKING		NORTH	
				FROM JUST EAST

of armaments plant.

25X11A

DATE OF PHOTO	TYPE	QUAL.	CLASS	NO. OF CARDS
April 1956	4	2	2	1
CLASSIFICATION	CAPT. BY			
S	wan			

FORM NO. 17-1 PREVIOUS EDITIONS.

NO. 228177 Approved For Release 2006/11/07 : CIA-RDP78-005867A000200540035-7

COUNTRY HUNGARY		PROVINCE Gyor-Sopron		COORDINATES 47 41 N	
AREA NO. 1137M	SUBJ. AE2	SUBJ.	SUBJ.	17 38 E	

G	Y	O	R	A	I	R	C	R	A	F	T	P	L	A	N	T

from just east of

ARMAMENTS PLANT.

25X11A

DATE OF PHOTO April 1956	TYPE 4	QUAL. 2	CLASS 2	NO. OF CARDS 1
CLASSIFICATION S			CAPT. BY wan	

PREVIOUS EDITIONS. JAN 56 174 EDITIONS.

PHOTO NO. 22813A Approved For Release 2006/10/07 : CIA-RDP78-05867A000200540035-7

COUNTRY HUNGARY PROVINCE Győr-Sopron COORDINATES 47 41N

AREA NO 1137M SUBJ AEI SUBJ. SUBJ. 17 38 E

G	Y	O	R	5		I	N	D	10	W	S	T	R	15	A	L		I	N	20	S	
T	A	L	L	25	A	T	I	O	30	N		L	O	O	K	I	N	G		W		
E	S	T		45					50													

DATE OF PHOTO	TYPE	QUAL.	CLASS	NO. OF CARDS
April 1956	4	2	2	1

CLASSIFICATION S CAPT. BY waw

25X11A

PREVIOUS PAGES.



PHOTO NO. **228135** Approved For Release 2006/10/07 : CIA-RDP78-05867A000200540035-7

COUNTRY **HUNGARY** PROVINCE **Gyor-Sopron** COORDINATES **47 41 N**

AREA NO. **1137M** SUBJ. **AEI** SUBJ.  SUBJ.  **17 38 E**

<b>G</b>	<b>Y</b>	<b>O</b>	<b>R</b>	<b>'</b>	<b>U</b>	<b>N</b>	<b>I</b>	<b>D</b>	<b>E</b>	<b>N</b>	<b>T</b>	<b>I</b>	<b>F</b>	<b>I</b>	<b>E</b>	<b>D</b>	<b>'</b>	<b>P</b>
<b>2</b>	<b>A</b>	<b>N</b>	<b>T</b>	<b>'</b>														

**CIA** ————— **Looking west.** just North of

DATE OF PHOTO	TYPE	QUAL.	CLASS	NO. OF CARDS	50
<b>April 1956</b>	<b>4</b>	<b>2</b>	<b>2</b>		
CLASSIFICATION <b>S</b>					CAPT. BY <b>waw</b>

PREVIOUS EDITIONS

PHOTO NO. 228134 Approved For Release 2006/11/07 : CIA-RDP78-05867A000200540035-7

COUNTRY: HUNGARY PROVINCE: GYOR-SOPRON COORDINATES: 47 41 N  
 AREA NO. 1137M SUBJ. ADI SUBJ. SUBJ. 17 38 E

G	Y	O	R		G	A	S		W	O	R	K		L	O	S
K	I	N	G		N	O	R	T	H							

25X1A

DATE OF PHOTO	TYPE	QUAL.	CLASS	NO. OF CARDS
April 1956	4	2	2	1
CLASSIFICATION		CAPT. BY		
S		wan		

FORM NO. 174 USE PREVIOUS EDITIONS.

PHOTO NO. 228133 Approved For Release 2006/11/07 : CIA-RDP80-05867A000200540035-7

COUNTRY HUNGARY PROVINCE Győr-Sopron COORDINATES 47 41N

AREA NO. 1137M SUBJ. AE2 SUBJ. AKV SUBJ. 17 38E

G	Y	O	R	<sup>5</sup>		A	I	R	<sup>10</sup>	E	R	A	F	<sup>15</sup>	P	L	A	N	<sup>19</sup>	
I	N	<sup>25</sup>	B	A	C	K	G	<sup>30</sup>	R	O	U	N	D	<sup>35</sup>			R	O	A	D
I	N	<sup>45</sup>	F	G				<sup>50</sup>												

25X11A

DATE OF PHOTO	TYPE	QUAL.	CLASS	NO. OF CARDS
April 1956	4	2	2	
CLASSIFICATION	S		CAPT. BY	(MORAN)

PREVIOUS EDITIONS

PHOTO NO. 228131 Approved For Release 2000/11/07 : CIA-RDP80-05867A000200540035-7  
 J-2689 C-F

COUNTRY HUNGARY PROVINCE Győr - Sopron COORDINATES 47 41 N  
 AREA NO. 1137M SUBJ. A4F SUBJ. 17 38 E

G	Y	O	R	5		M	A	V	10	A	G		T	H	E	R	M	A	L	10	
E	L	E	C	25	T	R	I	C	30	P	O	W	E	R	15	P	L	A	N	T	50

25X11A

DATE OF PHOTO	TYPE	QUAL.	CLASS	NO. OF CARDS
April 1956	4	2	2	1

CLASSIFICATION S  
 CAPT. BY Waw  
 CLASSIFICATION 3  
 CAPT. BY Waw

FORM NO. 174 USE PREVIOUS EDITIONS. JAN 56



PHOTO NO. 228129 Approved for Release 2006/11/07 : CIA-RDP78-05867A000200540035-7 ✓

COUNTRY HUNGARY PROVINCE Győr-Sopron COORDINATES 47 35 N  
 AREA NO. 1137M SUBJ. AKW SUBJ. 17 25 E

R	A	B	A	C	S	E	C	S	E	N	Y	N	R	R	O	A
D	B	R	I	D	G	E				O	V	E	R	R	A	B
I	V	E	R													R

25X11A

DATE OF PHOTO	TYPE	QUAL.	CLASS	NO. OF CARD
April 1956	4	2	2	1
CLASSIFICATION S		CAPT. BY wan		

FORM NO. 174 USE PREVIOUS EDITIONS.

Approved for Release 2006/11/07 : CIA-RDP78-05867A000200540035-7

PHOTO NO. 22812R		LOT NO. J-2669		CLASS. REF. 25X1A		COORDINATES	
COUNTRY HUNGARY			PROVINCE Fejer			47 23 N	
AREA NO. 2137M		SUBJ. A9P		SUBJ.		18 23 E	
G A N T		B A U X I T E		M I N E			
	25		30		35		40
	45		50				
DATE OF PHOTO		TYPE	QUAL.	CLASS	NO. OF CAS		
April 1956		4	2	2	1		
CLASSIFICATION 3				CAPT. BY wan			

SEE PREVIOUS EDITIONS.

Approved For Release 2006/11/07 : CIA-RDP82-05867A000200540055-1

PHOTO NO.	228107	LOG NO.	JL 2669	APR 78	05867A000200540055										
COUNTRY	HUNGARY	PROVINCE	Fejer	COORDINATES	47 29N 18 38E										
AREA NO.	3137M	SUBJ.	AIN	SUBJ.											
B	I	C	S	K	E	P	E	T	R	O	L	E	U	M	S
O	R	A	G	E	A	R	E	A	I	N	B	A	C	K	G
O	U	N	D	"											
LOOKING EAST.															
DATE OF PHOTO	TYPE	QUAL.	CLASS	NO. OF CARDS	25X11A										
April 1956	4	2	2	1											
CLASSIFICATION	S		CAPT. BY	(wan)											

FORM NO. 174 USE PREVIOUS EDITIONS. JAN 56



Approved For Release 2006/01/07 : CIA-RDP78-05867A000200540035-7

PHOTO NO. 228126 LOT NO. 2389

COUNTRY HUNGARY PROVINCE Fejer MIS

AREA NO. 3137M SUBJ. AIN COORDINATES 47 29N 18 38E

B I C K E P E T R O L E U M B I  
O R A G E A R E A I N B A C K G R  
O U N D

Looking east

DATE OF PHOTO	TYPE	QUAL.	CLASS	NO. OF CAR.
April 1956	4	2	2	1
CLASSIFICATION S				CAPT. BY (Wan)

25X11A

FORM NO. 174 USE PREVIOUS EDITIONS.

PHOTO NO. 228125 Approved For Release 2006/11/07 : CIA-RDP78-02667A000800540035-7

COUNTRY HUNGARY PROVINCE Fejer COORDINATES 47 29N 18 38E

AREA NO. 3137M SUBJ. AIN  
 B I C S K E P E T R O L E U M E T  
 O R A G E A R E A I N B A C K G R  
 O U N D

25X11A

DATE OF PHOTO	TYPE	QUAL.	CLASS	NO. OF CARD
April 1956	4	2	2	1
CLASSIFICATION 5			CAPT. BY (wan)	

USE PREVIOUS EDITIONS.

Approved For Release 2006/11/07 : CIA-RDP78-05665A000200540035-7

PHOTO NO.	228124	REF. NO.	J-2669	COORDINATES	47 28 N 18 58 E
COUNTRY	HUNGARY		PROVINCE	Pest	
AREA NO.	3237M	SUBJ.	AE5	SUBJ.	
B U D A O R G		A M M U N I T I O N			
S T O R A G E		A R E A			
LOOKING north-northwest					

25X1A

DATE OF PHOTO	TYPE	QUAL.	CLASS	NO. OF CARDS
April 1956	4	2	2	1
CLASSIFICATION			CAPT. BY	
S			Wan	

FORM NO. 174 USE PREVIOUS EDITIONS

PHOTO NO. 228122 LOT NO. 2669 Approved For Release 2006/11/07 : CIA-RDP76-05867A000200540035-7

COUNTRY HUNGARY PROVINCE Pest

AREA NO. 3237M SUBJ. AE5 SUBJ. AKV SUBJ. COORDINATES 47 27N 18 58E

B	U	D	A	°	O	R	8			10	A	M	M	U	N	15	I	T	I	O	N	20
8	T	O	R	A	G	E				30	A	R	E	A			35	R	O	A	D	40
N		F	G	45						50												1

DATE OF PHOTO	TYPE	QUAL.	CLASS	NO. OF CARDS
April 1956	4	2	2	2
CLASSIFICATION 5	CAPT. BY Waw			

25X11A

FORM 174 USE PREVIOUS EDITIONS.

PHOTO NO. **228122** Approved For Release 2006/11/07 : CIA-RDP80B-05867A000200540035-7 **J-2669** **NIS** ✓

COUNTRY **HUNGARY** PROVINCE **Pest** COORDINATES **47 27N**

AREA NO. **3237M** SUBJ. **AE5** SUBJ. SUBJ. **18 58E**

B	U	D	A	'	O	R	8			'	A	M	M	U	N	'	T	I	O	N	'	20
8	T	O	R	'	A	G	E			A	'	R	E	A								40

25X11A

DATE OF PHOTO	TYPE	QUAL.	CLASS	NO. OF CARDS
<b>April 1956</b>	<b>4</b>	<b>2</b>	<b>2</b>	<b>1</b>
CLASSIFICATION <b>S</b>			CAPT. BY <b>(WAW)</b>	

FORM NO. 17-5 PREVIOUS EDITIONS OBSOLETE



PHOTO NO. 228120 Approved For Release 2006/11/07 : CIA-RDP78-05867A000200540035-7  
 J-2669 NIS ✓

COUNTRY HUNGARY PROVINCE Pest COORDINATES 47 27 N

AREA NO. 3237M SUBJ. AES SUBJ. SUBJ. 18 58 E

B	U	D	A	D	R	S			10	A	M	M	U	N	I	T	I	O	N	20
S	T	O	R	A	G	E		A	30	R	E	A			35					40
									45						50					

DATE OF PHOTO	TYPE	QUAL.	CLASS	NO. OF CARDS	SOURCE OF PHOTOGRAPH
April 1956	4	2	2	1	
CLASSIFICATION				CAPT. BY	
				Wans	

REPRODUCTION PROHIBITED

PHOTO NO. 228110 Approved For Release 2006/11/07 : CIA-RDP86-05867A000200540035-7


COUNTRY HUNGARY PROVINCE Szolnok COORDINATES

AREA NO. 4237M SUB AE5 SUBJ.

P	R	O	B	A	B	L	Y	F	E	M	N	Y	O	M	E	E	
L	E	M	E	Z	A	R	V	G	Y	A	R	A	R	M	A	M	E
N	T	P	L	A	N	T											

North of Route 31 at about 76km marker near road to Szentbrinkata. ~~North~~ 1-1/2 km

DATE OF PHOTO	TYPE	QUAL.	CLASS	NO. OF CARDS
April 1956	4	2	2	1
CLASSIFICATION S			CAPT. BY Waw	



PREVIOUS EDITIONS.





PHOTO NO. 228117 Approved For Release 2006/11/07 : CIA-RDP78-05867A000200540035-7

COUNTRY HUNGARY PROVINCE Szolnok COORDINATES

AREA NO. 4237M SUBJ. AES SUBJ. SUBJ.

P	R	O	B	A	B	L	Y	<sup>10</sup>	F	E	M	N	Y	<sup>10</sup>	O	M	E	E	<sup>10</sup>	S
L	E	M	E	Z	A	R	V	<sup>30</sup>	G	Y	A	R	A	R	M	A	M	E		
N	T	P	L	A	N	T		<sup>50</sup>												

1-1/2 km north of Route 31 at about 76 km marker near road to Szent/OFINCKATA.

25X11A

DATE OF PHOTO	TYPE	QUAL.	CLASS	NO. OF CARDS
1956	4	2	2	1
CLASSIFICATION S			CAPT. BY (wan)	

USE PREVIOUS EDITIONS.

PHOTO NO. 22811A Approved For Release 2008/11/07 : CIA-RDP86-05867A000200540035-7

COUNTRY HUNGARY PROVINCE Heves COORDINATES 47 39N  
 AREA NO. 2237M SUBJ. AKW SUBJ. SUBJ. 20 39E

P	O	R	O	S	Z	L	O	"	R	O	A	D	"	B	R	I	D	G
E	A	T	"	E	A	S	T	"	E	D	G	E	"	O	F	V	I	
L	L	A	G	"	E			"										

just west of 27km  
 MARKER, ON Route 33. Looking east.

DATE OF PHOTO	TYPE	QUAL.	CLASS	NO. OF CARDS
April 1956	4	2	2	1
CLASSIFICATION 3			CAPT. BY (Wan)	

25X11A

FORM NO. 174 USE PREVIOUS EDITIONS. JAN 56

PHOTO NO. 228115 Approved For Release 2009/11/07 : CIA-RDP80-05867A000200540035-7

COUNTRY HUNGARY PROVINCE Szolnok COORDINATES 47 37 N  
 AREA NO. 4237M SUBJ. AKW 20 45 E

T	I	S	Z	A	F	U	R	E	D			R	O	A	D		B	R	?
D	G	E		A	T		W	E	S	T		E	D	G	E		O	F	?
V	I	L	L	A	G	E													

just west of 33km  
 MARKER ON ROUTE 33. Looking west.

DATE OF PHOTO	TYPE	QUAL.	CLASS	NO. OF CARDS
April 1956	4	2	2	1
CLASSIFICATION S	CAPT. BY Waw			

25X11A

FORM NO. 174 USE PREVIOUS EDITIONS.

PHOTO NO. 228114 Approved For Release 2006/11/07 : CIA-RDP78-05867A000200540035-7  
 J-2669

COUNTRY HUNGARY PROVINCE SZOLNOK COORDINATES

AREA NO. 4237M SUBJ. AH3 SUBJ. AH4

8 H E E P F L O C K O N F A R M  
 A T E A S T E R N P A R T O F P  
 R O V I N C E

PREVIOUS SLIDES

25X11A

DATE OF PHOTO	TYPE	QUAL.	CLASS	NO. OF CAR.
April 1956	4	2	2	2
CLASSIFICATION	S			
CAPT. BY	Waw			

Approved For Release 2006/11/07 : CIA-RDP78-05867A000200540035-7

PHOTO NO. 22811.3 J-2669

COUNTRY HUNGARY PROVINCE SZOLNOK COORDINATES 46 55 N

AREA NO. 4237 M SUBJ. AKV SUBJ. C 38 SUBJ. 2019 E

OC&OD ROUTE 40 AT W  
EST EDGE OF VILLAGE  
~~Road gang~~

Road gang removing trees.

25X1A

DATE OF PHOTO	TYPE	QUAL.	CLASS	NO. OF CARDS
April 1956	4	2	2	2
CLASSIFICATION 3			CAPT. BY Waw	

BE PREVIOUS EDITION.


PHOTO NO. 228112 Approved for release 2006/11/07 : CIA-RDP78-05867A000200540035-7

COUNTRY HUNGARY PROVINCE Szolnok COORDINATES 46 50 N

AREA NO. 4237 M SUBJ. AKW SUBJ. SUBJ. 20 17 E

K	U	N	S	Z	E	N	T	M	A	R	T	O	N	N	E	W
B	R	I	D	G	E			L	O	O	K	I	N	G	W	E

DATE OF PHOTO	TYPE	QUAL.	CLASS	NO. OF CARDS
April 1956	4	2	2	1
CLASSIFICATION S			CAPT. BY (wan)	



FORM NO. 174 USE PREVIOUS EDITIONS.

PHOTO NO. 228111 Approved For Release 2006/11/07 : CIA-RDP78-05867A000200540035-7

COUNTRY HUNGARY PROVINCE Szolnok COORDINATES 46° 50' N

AREA NO. 4237M SUBJ. AKW SUBJ. 2017E

KUN, ZENTMARTON, NEW  
BRIDGE, LOOKING WEST

25X11A

DATE OF PHOTO	TYPE	QUAL.	CLASS	NO. OF CARDS
April 1956	4	2	2	1
CLASSIFICATION S			CAPT. BY Waw	

Form no. 174 vis revisions  
1 JAN 50



Approved For Release 2006/11/07 : CIA-RDP78-05867A000200540035-7

PHOTO NO. 228110 J-2669

COUNTRY HUNGARY PROVINCE Szolnok COORDINATES 46 50N

AREA NO. 4237M SUBJ. AKW SUBJ. C2G SUBJ. 20 17E

KUNSZENTMARTON BRIDGE HEAST LOOKING 80 47

25X11A

DATE OF PHOTO	TYPE	QUAL.	CLASS	NO. OF CARD
1956	4	2	2	2
CLASSIFICATION 5			CAPT. BY (WAW)	

FORM NO. 1711 USE PREVIOUS EDITIONS.

PHOTO NO. 228100 Approved For Release 2006/11/07 : CIA-RDP78-05867A000200540035-7

COUNTRY HUNGARY PROVINCE BACANYA COORDINATES

AREA NO. 9137M SUBJ. AKV

R	O	A	D	B	E	T	W	E	E	N	M	A	G	Y	A	R	E
G	R	E	G	A	N	D	Z	O	B	A	K	P	D	S	Z	T	
A											Widening operation.						

25X11A

DATE OF PHOTO	TYPE	QUAL.	CLASS	NO. OF CARDS
April 1956	4	2	2	1
CLASSIFICATION S			CAPT. BY Waw	

PREVIOUS EDITIONS.

PHOTO NO. **228108** Approved For Release 2006/11/07 : CIA-RDP78-05867A000200540035-7  
**J-2669**

COUNTRY: **HUNGARY** PROVINCE: **BASANYA** COORDINATES: **46 11N**

AREA NO.: **9137M** SUBJ.: **A4F** SUBJ.: **1815E**

<b>K</b>	<b>O</b>	<b>M</b>	<b>L</b>	<b>50</b>	<b>T</b>	<b>H</b>	<b>E</b>	<b>R</b>	<b>M</b>	<b>A</b>	<b>L</b>	<b>15</b>	<b>E</b>	<b>L</b>	<b>E</b>	<b>C</b>	<b>20</b>
<b>R</b>	<b>I</b>	<b>C</b>	<b>25</b>	<b>P</b>	<b>O</b>	<b>W</b>	<b>E</b>	<b>R</b>	<b>30</b>	<b>P</b>	<b>L</b>	<b>A</b>	<b>N</b>	<b>T</b>	<b>35</b>		<b>40</b>
			<b>45</b>						<b>50</b>								

25X11A

DATE OF PHOTO	TYPE	QUAL.	CLASS	NO. OF CARDS
<b>April 1956</b>	<b>4</b>	<b>2</b>	<b>2</b>	<b>1</b>
CLASSIFICATION: <b>S</b>			CAPT. BY: <b>Wan</b>	

FORM NO. 174 USE PREVIOUS EDITIONS. 17 JAN 56

PHOTO NO. 22810A Approved for Release 2000/11/07 : CIA-RDP78-05867A000200540035-7

COUNTRY HUNGARY PROVINCE Hajdu-Bihar COORDINATES

AREA NO. 3337M SUBJ. A12

D R I L L I N G R I G A T 7 K M  
M A R K E R O N R O A D T O N  
A D U D V A R

Unnumbered

25X11A

DATE OF PHOTO	TYPE	QUA.	CLASS	NO. OF CARD
April 1956	4	2	2	1
CLASSIFICATION	CAPT BY			

U.S. GOVERNMENT PRINTING OFFICE: 1955

Approved for Release 2006/11/07 : CIA-RDP78-05867A000200540035-7

PHOTO NO. 228105

COUNTRY HUNGARY PROVINCE Hajdu-Bihar

AREA NO. 3337M SUBJ. AIR

D	R	I	L	L	I	N	G	R	I	G	A	T	7	K	M
M	A	R	K	E	R	O	N	R	O	A	D	T	O	N	
A	D	U	D	V	A	R									

UNNUMBERED

DATE OF PHOTO	TYPE	QUAL.	CLASS	NO. OF CAR
April 1956	4	2	2	1
CLASSIFICATION 3				CAPT. BY Wan

25X11A

BE PREVIOUS EDITIONS.

Approved For Release 2006/11/07 : CIA-RDP78-05867A000200540035-7

PHOTO NO.	228104	PROVINCE	Hévcs	COORDINATE	47 45 N												
COUNTRY	HUNGARY	SUBJ.	AGP	SUBJ.	20 25 E												
AREA NO.	2237M	SUBJ.	CSI	SUBJ.													
F	U	Z	E	S	A	B	O	N	Y	T	R	O	J	G	H	S	20
O	N	D	I	S	P	L	A	Y	A	T	S	P	R	I	N	S	
F	A	I	R														
										25X1A							
DATE OF PHOTO		TYPE	QUAL.	CLASS	NO. OF CAR												
April 1956		4	2	2	2												
CLASSIFICATION			CAPT. BY waw														
S																	

REPRODUCTION PROHIBITED



PHOTO NO. 228100  
 Lot No. J-2669  
 REFERENCE: CIA-RDP78-05867A000200540035-1  
 COORDINATES: 47 45 N  
 20 25 E

COUNTRY: HUNGARY  
 PROVINCE: Heves  
 AREA NO.: 2237M  
 SUBJ.: C51  
 SUBJ.: AGP

F	U	Z	E	'8	A	B	O	N	'Y			D	I	'8	P	L	A	Y	'20
B	O	O	T	'H		A	T		'8	P	R	I	N	'6		F	A	I	'R

DATE OF PHOTO: April 1956  
 TYPE: 4  
 QUAL.: 2  
 CLASS: 2  
 NO. OF CARDS: 2  
 CAPT. BY: waw  
 CLASSIFICATION: S

25X11A

THE PREVIOUS EDITIONS.



PHOTO NO. 228100  
 LOT NO. J-2669  
 REFERENCE NLS  
 COORDINATE 47 45  
 COUNTRY HUNGARY  
 PROVINCE Heves  
 SUBJ. AGP  
 SUBJ. 2025  
 AREA NO. 2237M  
 SUBJ. CSI

F	U	Z	E	'8	A	B	O	N	'9			D	I	'8	P	L	A	Y	'0		
B	O	O	T	'H	'8		A	T	'0			S	P	R	I	'N	G		F	A	'0
R				'0					'0												

DATE OF PHOTO April 1956  
 TYPE 4  
 QUAL. 2  
 CLASS 2  
 NO. OF CARDS 2  
 CAPT. BY Wam  
 CLASSIFICATION S

25X11A

CONTAINS 2 PAGES  
 CONTAINING 17 SLIDES

PHOTO NO. 228098 LOT NO. 206697 : CIA REF ID: A65867A000200540000-1

COUNTRY HUNGARY PROVINCE Heves NLS ✓

AREA NO. 37M SUBJ. AH3 SUBJ. C51 SUBJ. COORDINATES 47 45 N 20 25 E

F	U	Z	E	S	A	B	O	N	Y										
N		D	I	S	P	L	A	Y		30	A	T							
F	A	I	R							45									

DATE OF PHOTO	TYPE	QUAL.	CLASS	NO. OF CARDS	SOU
1956	4	2	2	2	

CLASSIFICATION S CAPT. BY wan

FORM NO. 174 USE PREVIOUS EDITIONS

PHOTO NO. **228101** Approved For Release **2006/07** : CIA-RDP78-05867A000200540035-7

COUNTRY **HUNGARY** PROVINCE **Heves** COORDINATES **47 45 N**

AREA NO. **2237M** SUBJ. **CSI** SUBJ. **AGP** SUBJ. **NIS** COORDINATES **20 25 E**

F	U	Z	E	S	A	B	O	N	Y			D	I	S	P	L	A	Y	50
B	O	O	T	H	S		A	T	30	S	P	R	I	N	G		F	A	49
R				45					50										

25X11A

DATE OF PHOTO	TYPE	QUAL.	CLASS	NO. OF CARDS
<b>April 1956</b>	<b>4</b>	<b>2</b>	<b>2</b>	<b>2</b>
CLASSIFICATION <b>S</b>		CAPT. BY <b>Waw</b>		

PREVIOUS EDITIONS.

PHOTO NO. 22809A Approved For Release 2008/19/07 : CIA-RDP80-05867A000200540035-7

COUNTRY HUNGARY PROVINCE Heves

AREA NO. 2237M SUBJ. AHS SUBJ. CSI COORDINATES 47 45 N 20 25 E

F	U	Z	E	S	A	B	O	N	Y			C	A	T	T	L	E	20
N	D	I	S	P	L	A	Y	30	A	T		S	P	R	I	N	G	40
F	A	I	R	45				50										

DATE OF PHOTO	TYPE	QUAL.	CLASS	NO. OF CARDS	SOU
1956	4	2	2	2	
CLASSIFICATION S					CAPT. BY waw

25X1A

PREVIOUS EDITIONS

PHOTO NO. **228097** Approved For Release 2006/07 : CIA-RDP80-05867A000200540035-7

COUNTRY **HUNGARY** PROVINCE **Heves** COORDINATES **47 45 N**

AREA NO. **2237M** SUBJ. **AHS** SUBJ. **C51** SUBJ. **NIS** **20 25 E**

F	U	Z	E	8	A	B	O	N	10			C	A	T	T	L	E	8	
N		D	I	8	P	L	A	Y	30	A	T		8	P	R	I	N	G	40
P	A	I	R	45					50										

25X1A

DATE OF PHOTO	TYPE	QUAL.	CLASS	NO. OF CARDS	S
<b>April 1956</b>	<b>4</b>	<b>2</b>	<b>2</b>	<b>2</b>	
CLASSIFICATION <b>S</b>			CAPT. BY <b>waw</b>		

PREVIOUS PAGE.

PHOTO NO. 228096 Approved For Release 2006/07/07 : CIA-RDP80-05867A000200540035-7

COUNTRY HUNGARY PROVINCE Heves COORDINATES

AREA NO. 2237M SUBJ. AKW SUBJ. SUBJ.

B	R	I	D	G	E		O	V	E	R		L	A	S	K	O		R	1			
V	E	R					25	A	T		17	30	K	M		M	A	R	K	E	R	40
O	N		R	O	U	T	E				3	3										

25X11A

DATE OF PHOTO	TYPE	QUAL.	CLASS	NO. OF CARDS	SO
April 1956	4	2	2	1	

CLASSIFICATION S CAPT. BY waw

FORM NO. 174 USE PREVIOUS EDITIONS. JAN 54

PHOTO 228119 Approved For Release 2006/07/07 : CIA-RDP78-05867A000200540035-7

COUNTRY		PROVINCE		COORDINATES	
HUNGARY		Heves			
AREA NO.	SUBJ.	SUR.	SUR.		
2237M	AKW				
B	R	I	D	G	E
O	V	E	R		
L	A	'	8	K	O
R	'				
V	E	R	'	A	T
1	7	'			
K	M	'			
M	'				
A	'				
M	'				
A	'				
R	'				
K	'				
E	'				
R	'				
O	'				
N	'				
R	'				
O	'				
B	'				
A	'				
R	'				
O	'				
N	'				
T	'				
E	'				
3	'				
3	'				
25X1A					
DATE OF PHOTO	TYPE	QUAL.	CLASS	NO. OF CARDS	SC
April 1956	4	2	2	1	
CLASSIFICATION			CAPT. BY		
S			wanj		

FORM NO. 174 USE PREVIOUS EDITIONS. 53 JAN 54

PHOTO NO. 228094 Approved For Release 2008/07/07 : CIA-RDP78-05867A000200540035-7 REFERENCE NIS

COUNTRY HUNGARY PROVINCE Borsod-Abaúj-Zemplén COORDINATES 47 53N  
 AREA NO. 8337M SUBJ. A4F SUBJ. SUBJ. 21 03E

T	I	Z	A	P	A	L	K	°	N	Y	A	"	T	H	E	R	M	
A	L	E	°	L	E	C	T	R	°	I	C	P	O	W	E	R	P	°
A	N	T	°	I	N	B	G	°										

DATE OF PHOTO	TYPE	QUAL.	CLASS	NO. OF CARDS	SC
April 1956	4	2	2	1	
CLASSIFICATION 5			CAPT. BY waw		

25X11A

FORM NO. 174 USE PREVIOUS EDITIONS. JAN 58



PHOTO NO. 228119 Approved For Release 2006/07/17 : CIA-RDP78-05867A000200540035-7

COUNTRY HUNGARY PROVINCE Borsod-Abaúj-Zemplén COORDINATES 47 53 N

AREA NO. 3337M SUBJ. A4F SUBJ. SUBJ. 21 03 E

T I S Z A P A L K Ö N Y A T H E R M  
 A L E C T R I C P O W E R P L  
 A N T I N B G

25X11A

DATE OF PHOTO	TYPE	QUAL.	CLASS	NO. OF CARDS	SO
April 1956	4	2	2	1	
CLASSIFICATION S			CAPT. BY waw		

PREVIOUS EDITIONS.

PHOTO NO: 228092  
 COUNTRY: HUNGARY  
 AREA NO: 337M  
 SUBJECT: A4F  
 PRETEXT: Borsod-Abaúj-Zemplén  
 COORDINATES: 47 53N 21 03E  
 REFERENCE: CIA-RDP78-0586A000200540035-7

T I S Z A P A L K O N Y A T H E R M  
 A L E C T R I C P O W E R P L  
 A N T L I N B G

DATE OF PHOTO	TYPE	QUAL.	CLASS	NO. OF CARDS	SO
April 1956	4	2	2	1	
CLASSIFICATION: S					CAPT. BY: wan

25X11A

SEE PREVIOUS EDITIONS.

PHOTO NO 228091 Approved For Release 2006/07 : CIA-RDP78-05867A000200540035-7

COUNTRY HUNGARY PROVINCE Borsod-Abaúj-Zemplén COORDINATES

AREA NO. 1337M SUBJ. AKV SUBJ. AKT SUBJ.

R	O	U	T	E	3	G	<sup>10</sup> N	<sup>10</sup> W	O	F	<sup>10</sup> P	<sup>10</sup> O	<sup>10</sup> L	<sup>10</sup> G	<sup>10</sup> A	
R		B	R	I	D	G	E	<sup>10</sup> I	<sup>10</sup> N	<sup>10</sup> B	<sup>10</sup> A	<sup>10</sup> C	<sup>10</sup> K	<sup>10</sup> G	<sup>10</sup> R	<sup>10</sup> O
L	N	D						<sup>10</sup>		IS OVER <del>THE</del> TISZA						

River or low approach to TISZA.

25X11A

DATE OF PHOTO	TYPE	QUAL.	CLASS	NO. OF CARDS
April 1956	4	2	2	2
CLASSIFICATION <u>S</u>			CAPT. BY <u>waw</u>	

PREVIOUS EDITIONS UNCLASSIFIED

Approved For Release 2006/11/07 : CIA-RDP78-05867A000200540035-7

PHOTO NO. 228090

COUNTRY HUNGARY PROVINCE ~~Hajdu~~ Bihar COORDINATES

AREA NO. 337M SUBJ. AKW SUBJ. SUBJ.

B	R	I	D	G	E	O	V	E	R	C	A	N	A	L	A	T	
5	6					M	A	R	K	E	R	"	O	N	R	O	D
T	E	3	"	6						Looking <del>west</del> east.							

DATE OF PHOTO	TYPE	QUAL.	CLASS	NO. OF CARDS	SOUR
1956	4	2	2		
CLASSIFICATION S			CAPT. BY waw		

25X1A

PREVIOUS EDITIONS.

PHOTO NO. 228080  
 of Release 2006/1/07 : CIA-RDP78-05867A000200540035-7  
 MAP REFERENCE

COUNTRY HUNGARY  
 PROVINCE ~~Hajdu~~ - Bihar  
 COORDINATES

AREA NO. 3337M  
 SUBJ. AHS  
 SUBJ. AHZ

B	L	A	U	G	H	T	E	R	"	H	O	L	D	S	"	E				F	"	A		
J	T	E	N	I	N	G			"	C	E	N	T	E	R	"	S.	E.				O	"	F
P	O	L	"	G	A	R																		

at angle formed by Route 36 and road from Folyas.

DATE OF PHOTO	TYPE	QUAL.	CLASS	NO. OF CARDS	SOUR
April 1956	4	2	2	2	
CLASSIFICATION 5					CAPT. BY waw

25X11A

USE PREVIOUS EDITIONS  
 JAN 68

266		AG 640038-7	
COUNTRY	HUNGARY	PROVINCE	Hajdu-Bihar
AREA NO.	3337M	SUBJ.	AH5
		SUBJ.	AH2
S	L	A	N
G	H	T	E
R	10	H	O
U	S	E	8
E	R	"	F
T	E	N	"
N	G	C	E
"		N	T
E	R	"	8
"		E	"
P	O	L	"
G	A	R	"
			80
AT ANGLE FORMED			
by Route 36 and road from Folyas.			
DATE OF PHOTO	TYPE	QUAL.	CLASS
April 1956	4	2	2
CLASSIFICATION	S	CAPT. BY	Wan
			25X1

FORM 174 USE PREVIOUS EDITIONS. JAN 55

229087

LOT NO. - 1254

REFERENCE

COUNTRY HUNGARY

PROVINCE Hajdu - Bihar

COORDINATES

AREA NO. 3337M

SUBJ. AL7

SUBJ.


SUBJ.

E	A	S	T	E	R	M	M	A	I	N	C	A	N	A	L	A
T	5	6				K	M	M	A	R	K	E	R	O	N	R
U	T	E				3	6									

Looking south-southeast

From bridge

DATE OF PHOTO	TITLE	QUAL	CLASS	NO. OF CARDS
April 1956	4	2	2	1
CLASSIFICATION	S		CAPT. BY wan	



PREVIOUS EDITIONS.

25X4

PHOTO NO. 228083 Approved For Release 2001/07 : CIA-RDP80-05867A000200540035-7

COUNTRY HUNGARY PROVINCE Hajdu - Bihar COORDINATES 47 31N

AREA NO. 3337M SUBJ. AFC SUBJ. SUBJ. 21 39E

D	E	B	R	E	C	E	N	10	B	A	L	L	-	B	E	A	R	1
N	G		P	L	A	N	T	30	A	D	M	I	N		B	L	D	2
	A	T		L	E	F	T	50										

From road southeast of plant.

25X11A

DATE OF PHOTO	TYPE	QUL.	CLASS	NO. OF
April 1956	4	2	2	1

CLASSIFICATION S CAPT. BY Wan

Wan

FORM NO. 174 USE PREVIOUS EDITIONS.



PHOTO NO. 228084 Approved For Release 2001/07 : CIA-RDP80-05867A000200540030

COUNTRY HUNGARY PROVINCE Hajdu-Bihar

AREA NO. 3337M SUBJ. AFC COORDINATES 47 31N

D	E	B	R	E	C	E	N	10	B	A	L	L	"	B	E	A	R	"
N	G		P	L	A	N	T	30	L	O	O	K	"	I	N	G	E	"
S	T							50										

from in front of administration building.

DATE OF PHOTO	TYPE	QUAL.	CLASS	NO. OF C.
April 1956	4	2	2	1
CLASSIFICATION S		CAPT. BY wan		

25X1A

1-74M 55 174 EDITION.

PHOTO NO. **2280R3** Approved For Release 2006/11/07 : CIA-RDP88-05867A000200540009-1  
 LOT NO. **2668** REF ID: A66288

COUNTRY **HUNGARY** PROVINCE **Hajdu-Bihar** COORDINATES **47 31 N**  
 AREA NO. **3337M** SUBJ. **AFC** SUBJ. **C F** SUBJ. **21 39 E**

D	E	B	R	E	C	E	N	10	B	A	L	L	"	B	E	A	R	"
N	G		P	Z	A	N	T	30	S	L	P	P	"	O	R	T	S	"
O	R		N	E	W		B	L	D	G								

Concrete

25X11A

DATE OF PHOTO	TYPE	QUAL.	CLASS	NO. OF CARDS
April 1956	4	2	2	1
CLASSIFICATION <b>S</b>		CAPT. <b>Wan</b>		

FORM NO. 174 PREVIOUS EDITIONS OBSOLETE

PHOTO NO. 228082 Approved For Release 2006/11/07 : CIA-RDP76-05867A000200540055-7  
 LOT NO. 26691  
 C- F

COUNTRY HUNGARY PROVINCE Hajdu-Bihar COORDINATES 47 31 N

AREA NO. 3337M SUBJ. AFC SUBJ. AIL SUBJ. 21 39 E

D	E	B	R	E	C	E	N	10	T	A	N	K	"	C	A	R	B	10
O	N		R	R		A	T	20	B	A	L	L	-	B	E	A	R	10
G		P	L	A	N	T		30										

25X1A

DATE OF PHOTO	TYPE	QUAL.	CLASS	NO. OF CARDS
April 1956	4	2	2	2
CLASSIFICATION S		CAPT. BY wan		

FORM NO. 174 USE PREVIOUS EDITIONS.

PHOTO NO. 22808 Approved For Release 2006/11/07 : CIA-RDP78-05867A000200540035-7

COUNTRY HUNGARY PROVINCE Hajdu-Bihar COORDINATES 47 31 N  
 AREA NO. 3337 M SUBJ. AFC SUBJ. SUBJ. 21 39 E

D	E	B	R	E	C	E	N	10	B	A	L	L	-	B	E	A	R	19
N	G		P	L	A	N	T	30	L	O	O	K	I	N	G		8	18
U	T	H	E	A	S	T		50										

25X11A

DATE OF PHOTO	TYPE	QUAL.	CLASS	NO. OF CARD
April 1956	4	2	2	1
CLASSIFICATION S			CAPT. BY Wam	

PREVIOUS EDITIONS JAN 56 174 EDITIONS.

PHOTO NO. 2280811 Approved For Release 2001/11/07 CIA-RDP88-05886/A000200540055-7

COUNTRY HUNGARY PROVINCE Hajdu-Bihar C-F

AREA NO. 333717 SUBJ. AFC COORDINATES 47 31 N 21 39 E

D	E	B	R	E	C	E	N	10	B	A	L	L	10	B	E	A	R	10
N	G		P	L	A	N	T	30	L	O	O	K	30	I	N	G	S	8
U	T	H	E	A	S	T		50										

25X11A

DATE OF PHOTO	TYPE	QUAL.	CLASS	NB. OF CARDS
April 1956	4	2	2	1
CLASSIFICATION S		CAPT. BY wans		

FORM NO. 174 USE PREVIOUS EDITIONS.

PHOTO NO. 228070 Approved For Release 2006/11/07 CIA-RDP80-05867A000200540035-7

COUNTRY HUNGARY PROVINCE Hajdu-Bihar COORDINATES 47 31 N

AREA NO. 333777 SUBJ. ~~AREAKS~~ SUBJ. SUBJ. 21 39 E

DEBRECEN RAILROAD Y  
ARD FROM ROUTE 3 OVER  
RPA 88 Looking south-

Southwest.

25X11A

DATE OF PHOTO	TYPE	QUAL.	CLASS	NO. OF CARDS
April 1950	4	2	2	1
CLASSIFICATION S			CAPT. by wan	

FORM NO. 174 USE PREVIOUS EDITIONS. JAN 54

PHOTO NO. 228078 Approved For Release 2001/11/07 : CIA-RDP78-05867A000200540035-7

COUNTRY HUNGARY PROVINCE Bekes

AREA NO. 4337M SUBJ. AEI COORDINATES 46 39N

BEKE<sup>5</sup> C<sup>8</sup> A<sup>10</sup> B<sup>11</sup> A<sup>12</sup> UNIDENTIFIED<sup>19</sup>  
 FIED<sup>23</sup> PLANT AT SEED<sup>29</sup>  
 E OF<sup>45</sup> TOWN<sup>50</sup>

DATE OF PHOTO	TYPE	QUAL.	CLASS	NO. OF CARDS	SEC
April 1956	4	2	2	1	
CLASSIFICATION 5		CAPT. BY waw			

25X11A

FORM NO. 174 USE PREVIOUS EDITIONS

PHOTO NO. 228077 approved for Release 2008/07/07 : CIA-RDP78-05867A000200540035-7

COUNTRY HUNGARY PROVINCE Bekes COORDINATES 46 34N  
 AREA NO. 4337M SUBJ. AEI SUBJ. SUBJ. 20 40E

O	R	O	S	H	A	Z	A	10	U	N	I	D	E	N	T	I	F	10
E	D	P	L	A	N	T		30	A	T	N	E	E	E	D	G	E	40
O	F	T	O	W	N			50										

DATE OF PHOTO April 1956 TYPE 4 QUAL. 2 CLASS 2 NO. OF CARDS 2  
 CLASSIFICATION S CAPT. BY wan

25X1A

POSITIONS 11/4 COPIES.



PHOTO NO. 228076 Approved for Release 2000/11/07 : CIA-RDP78-05867A000200540035-7  
 REFERENCE J-2669

COUNTRY HUNGARY PROVINCE CSONGRAD COORDINATES 2

AREA NO. 6237M SUBJ. AKV

R	O	A	D	5	W	I	D	E	N	I	N	G	10	O	P	E	R	A	T	20
I	O	N	S	25	O	N		R	O	U	T	E	30	4	2					40
				45									50							

25X11A

DATE OF PHOTO	TYPE	QUAL.	CLASS	NO. OF CARDS
April 1956	4	2	2	1
CLASSIFICATION S			CAPT. BY waw	

FORM NO. 174 1-55 PREVIOUS EDITIONS OBSOLETE.

PHOTO NO. 22807 Approved For Release 2006/10/07 : CIA-RDP80-05867A000200540055-7  
 REF ID: A66485  
 J-2669 MS

COUNTRY HUNGARY PROVINCE Bacs-Kiskun COORDINATES 46 43 N  
 AREA NO. 5237M SUBJ. AEI SUBJ. SUBJ. 19 51 E

K	I	S	K	U	N	F	E	L	E	G	Y	H	A	Z	A	U	N
I	D	E	N	T	P	L	A	N	T	O	N	R	A	I	L	R	
O	A	D	L	I	N	E											

IN Southeast part of town.  
 From route 42.

25X11A

DATE OF PHOTO	TYPE	QUAL.	CLASS	NO. OF CARDS
April 1956	4	2	2	1
CLASSIFICATION 5		CAPT. BY wan		

PREVIOUS EDITIONS.

PHOTO NO. 228074 Approved For Release 2006/10/07 : CIA-RDP80-05867A000200540055-7  
 LOT NO. 2669

COUNTRY HUNGARY PROVINCE BACS-KISKUN COORDINATES 46 43 N

AREA NO. 5237M SUBJ. AFC SUBJ. AIL SUBJ. 19 51 E

K	I	B	K	U	N	F	E	L	E	G	Y	H	A	Z	A	G	A
L	V	A	N	I	Z	E	D	I	R	O	N	T	A	N	K	B	

Across street from Gepgyar Machine Factory.

DATE OF PHOTO	TYPE	QUAL.	CLASS	NO. OF CARDS	SO
April 1956	4	2	2	2	
CLASSIFICATION S		CAPT. BY wan			

25X1A

FORM NO. 174 USE PREVIOUS EDITIONS. JAN 56

PHOTO NO. 228073 Approved For Release 2006/10/07 : CIA-RDP78-05867A000200540055-7  
 3-2869 NIS

COUNTRY HUNGARY PROVINCE BACS-KISKUN COORDINATES 46 43N  
 AREA NO. 5237M SUBJ. AFC SUBJ. AIL SUBJ. C2G 1951E

K	I	B	K	U	N	F	E	L	E	G	Y	H	A	Z	A			G	A
L	V	A	N	I	Z	E	D												

[B U I L D I N G S] ACROSS STREET  
 FROM GEPGYAR MACHINE FACTORY.

DATE OF PHOTO	TYPE	QUAL.	CLASS	NO. OF CARDS
1956	4	2	2	3
CLASSIFICATION S			CAPT. BY WAW	

25X1A

174 USE PREVIOUS EDITIONS.

PHOTO NO. 228072 Approved For Release 2009/11/07 : CIA-RDP80-05867A000200540035-7

COUNTRY HUNGARY PROVINCE BACS-KISKUN COORDINATES ~~46 45 N~~  
 AREA NO. 5237M SUBJ. A4N SUBJ. A4M SUBJ. ~~19 57 E~~

T	R	A	N	'8	F	O	R	M	E	R	S	T	A	T	I	O	N	'0
E	A	S	T	'25	O	F	R	'0	R	O	U	T	E	'5	A	T	'19	
8	K	M	'	M	A	R	K	E	R									

25X11A

DATE OF PHOTO	TYPE	QUAL.	CLASS	NO. OF CARDS	30
April 1956	4	2	2	2	
CLASSIFICATION S			CAPT. BY wan		

FORM NO. 174 PREVIOUS EDITIONS

PHOTO NO. 228071 Approved for Release 2000/11/07 : CIA-RDP78-05867A000200540035-7

COUNTRY HUNGARY PROVINCE BACS-KISKUN COORDINATES ~~48° 45' N~~  
 AREA NO. 5237M SUBJ. A4N SUBJ. A4M SUBJ. ~~1956~~

T	R	A	N	S	F	O	R	M	E	R		S	T	A	T	I	O	N	"
E	A	S	T	"	O	F		R	O	U	T	E	"	S	A	T	"	'	9
8		K	M	"	M	A	R	K	E	R									

25X11A

DATE OF PHOTO	TYPE	QUAL.	CLASS	NO. OF CARDS	SC
April 1956	4	2	2	2	
CLASSIFICATION S			CAPT. BY wan		

FORM NO. 174 USE PREVIOUS EDITIONS. 5 JAN 56

PHOTO NO. 22807A Approved For Release 2006/10/07 : CIA-RDP80-05867A000200540035-7

COUNTRY HUNGARY PROVINCE KOMARON COORDINATES 47 33N  
 AREA NO. 2137M SUBJ. AKS SUBJ. AB7 SUBJ. 18 26E

T	A	T	A	B	A	N	Y	A	10		C	E	M	E	N	T	&	20	
C	A	R	B	I	D	E		P	19	L	T		L	K	N	G		N	40
O	V	E	R		R	R		Y	20	A	R	D							

↑  
LOOKING

25X11A

DATE OF PHOTO	TYPE	QUAL.	CLASS	NO. OF CARDS
April 1956	4	2	2	2
CLASSIFICATION S		CAPT. BY waw		

FORM NO. 174 USE PREVIOUS EDITIONS. JAN 56

PHOTO NO. **228069** Approved for Release 2006/11/07 : CIA-RDP78-0586ZA000200540035-7  
**J-2669**

COUNTRY: **HUNGARY** PROVINCE: **KOMARON** COORDINATES: **47 33N**  
 AREA NO.: **2137M** SUBJ.: **AKS** SUB: **AB7** SUBJ.: **18 26E**

T	A	T	A	B	A	N	Y	A	<sup>10</sup>		R	R	Y	A	R	D	<sup>20</sup>				
C	E	M	E	N	T				<sup>10</sup>		C	A	R	B	I	D	E	P	L	<sup>10</sup>	A
N	T			I	N			B	G	<sup>30</sup>											

Looking east.

DATE OF PHOTO	TYPE	QUAL.	CLASS	NO. OF CARDS	SC
April 1956	4	2	2	2	
CLASSIFICATION	CAPT. BY				
S	wan				

FORM NO. 174 USE PREVIOUS EDITIONS. 1 JAN 54



PHOTO NO. 2280AA Approved For Release 2006/11/07 : CIA-RDP78-05807A000200010000-1  
 REFERENCE J-2669 C-F

COUNTRY HUNGARY PROVINCE KOMARON COORDINATES 47 33 N

AREA NO. 2137M SUBJ. ~~XXXX~~ A4F SUBJ. 18 26 E

T	A	T	A	'	B	A	N	Y	A	<sup>10</sup>		C	O	<sup>15</sup>	L	I	N	G	<sup>20</sup>	T
O	W	E	R	'		O	F		<sup>30</sup>	T	H	E	R	M	A	L		E	L	E
C	P	O	W	E	R		P	<sup>50</sup>	Z	T										

Looking Northwest

DATE OF PHOTO	TYPE	QUAL.	CLASS	NO. OF CARDS
April 1956	4	2	2	1
CLASSIFICATION S			CAPT. BY WAW	

25X11A

USE NO. 17 USE PREVIOUS EDITIONS.

PHOTO NO. 228067 Approved For Release 2006/07 : CIA-RDP80-05867A000200540035-7

COUNTRY HUNGARY PROVINCE KOMARON COORDINATES 47 33N

AREA NO. 2137M SUBJ. AB7 SUBJ. SUBJ. 18 26 E

T	A	T	A	B	A	N	Y	A	10		C	E	M	E	N	T	2	10
C	A	R	B	I	D	E	P	L	A	N	T	35						40
									45									50

~~SEE~~ LOOKING South or southeast from northeast corner of plant area.

DATE OF PHOTO	TYPE	QUAL.	CLASS	NO. OF CARDS	SO
April 1956	4	2	2	1	
CLASSIFICATION S			CAPT. BY wan		

FORM NO. 174 USE PREVIOUS EDITIONS.

PHOTO NO. 22806A Approved For Release 2009/11/07 : CIA-RDP78-05867A000200540035-7

COUNTRY HUNGARY PROVINCE KOMARON COORDINATES 47 33N

AREA NO. 2137M SUBJ. AB7 SUBJ. SUBJ. 1826E

I	A	T	A	B	A	N	Y	A	10		C	E	M	E	N	T	A	N
D	C	A	R	B	I	D	E	30		P	L	A	N	T		L	O	S
K	I	N	G	45	W	E	S	T	50									

25X11A

DATE OF PHOTO	TYPE	QUAL.	CLASS	NO. OF CARDS	
1956	4	2	2	1	
CLASSIFICATION S			CAPT. BY wan		

FORM NO. 174 USE PREVIOUS EDITIONS.

PHOTO NO. 228AB: Approved For Release 2006/10/07 : CIA-RDP73-05867A000200540035-7

COUNTRY HUNGARY PROVINCE KOMAROM COORDINATES 47 35N  
 AREA NO. 2137M SUBJ. AB7 SUBJ. 18 26E

T	A	T	A	B	A	N	Y	A	"	C	E	M	E	N	T	&	"
C	A	R	B	I	N	E	P	L	A	N	T	"	L	O	O	K	"
N	G	N	O	R	T	H	W	E	S	T							

DATE OF PHOTO April 1956 TYPE 4 QUAL. 2 CLASS 2 NO. OF CARDS 1

CLASSIFICATION S CAPT. BY waw

25X11A

FORM NO. 174 USE PREVIOUS EDITIONS.