

PHOTO NO. **225271** LOT NO. **3255** MAP REFERENCE **OT FILE**  
 Approved For Release 1999/09/20 : CIA-RDP78-05867A000200550030-5

COUNTRY **POLAND** PROVINCE **POZNAW** **52 11N**

AREA NO. **3255M** SUBJ. **C68** SUBJ. **18 37E**

K	O	L	O	10		15		20
E	R			30		35		40
				40				

F R O M      W A R T A      R I V

DATE OF PHOTO	TYPE	QUAL.	CLASS	NO. OF CARDS	SOURCE OF PHOTOGRAPH
					<b>GREATER POLAND</b>

Approved For Release 1999/09/20 : CIA-RDP78-05867A000200550030-5  
 CLASSIFICATION **SECRET** **SRN**

FORM NO. 174 USE PREVIOUS EDITIONS.

PHOTO NO. **2352** Approved For Release 1999/09/20 : CIA-RDP78-05867A000200550030-5  
 LOT NO. \_\_\_\_\_ MAP REFERENCE \_\_\_\_\_

COUNTRY **INDIA** PROVINCE **MYSORE** COORDINATES **12 59 N**  
 AREA NO. **315 U** SUBJ. **AM\$** SUBJ. **C16** SUBJ. **77 35 E**

B	A	N	G	A	L	O	R	E	<sup>10</sup>		G	J	V	<sup>15</sup>	T		B	O	T	A	<sup>20</sup>
N	I	C	A	<sup>25</sup>	L		G	A	R	<sup>30</sup>	D	E	N		<sup>35</sup>	T	H	E		G	<sup>40</sup>
A	\$	\$		<sup>45</sup>	H	O	U	\$	E	<sup>50</sup>											

DATE OF PHOTO	TYPE	QUAL.	CLASS	NO. OF CARDS	SOURCE OF PHOTOGRAPH
	4	2	4	2	<u>ILLUSTRATED WEEKLY OF INDIA</u> AUG 5, 1956
Approved For Release 1999/09/20 : CIA-RDP78-05867A000200550030-5					FORM NO. 174 USE PREVIOUS EDITIONS. 1 JAN 55
CLASSIFICATION	OUO		CAA		TOP

PHOTO NO. **2800** LOT NO. **3380** MAP REFERENCE **12 59 N**  
 Approved For Release 1999/09/20 : CIA-RDP78-05867A000200550030-5

COUNTRY: **INDIA** PROVINCE: **MYSORE**

AREA NO. **3152L** SUBJ. **AH\$** SUBJ. **77 35 E**

B	A	N	G	A	L	O	R	E	10	G	O	V	15	B	O	T	A	20	
N	I	C	A	25	L	G	A	R	30	D	E	N	35	T	A	T	U	E	40
				45	B	G			50										

DATE OF PHOTO	TYPE	QUAL.	CLASS	NO. OF CARDS	SOURCE OF PHOTOGRAPH
	<b>4</b>	<b>2</b>	<b>4</b>	<b>1</b>	<b>ILLUSTRATED WEEKLY OF INDIA</b> <b>AUG. 5, 1956</b>

CLASSIFICATION **DMO** CAPT. BY **CAA**  
 Approved For Release 1999/09/20 : CIA-RDP78-05867A000200550030-5  
 FORM NO. 174 USE PREVIOUS EDITIONS. 1 JAN 56

PHOTO **235273** LOT NO. **326618** MAP REFERENCE **Approved For Release 1999/09/20 : CIA-RDP78-05867A000200550030-5**

COUNTRY **INDIA** PROVINCE **BOMBAY** COORDINATES **19 03 N**

AREA NO. **275K** SUBJ. **CO2** SUBJ. SUBJ. **72 50 E**

B	A	N	D	R	A	H	I	10	L	L	B	15	S	I	E	20	C
A	O	F	25	O	U	R	30	L	A	D	Y	25	O	F	T	H	E
M	O	U	45	T			50										

DATE OF PHOTO	TYPE	QUAL.	CLASS	NO. OF CARDS	SOURCE OF PHOTOGRAPH
	4	2	4	1	<b>ILLUSTRATED WEEKLY OF INDIA</b> JUNE 10, 1956
CLASSIFICATION	<b>OKO</b>		<b>AAA</b>		<b>TOP</b>

FORM NO. 171 USE PREVIOUS EDITIONS. 1 JAN 54

Approved For Release 1999/09/20 : CIA-RDP78-05867A000200550030-5

PHOTO NO. 235976 LOT NO. 326619 MAP REFERENCE INDIA RDP78-05867A000200550030-5

COUNTRY INDIA PROVINCE BOMBAY COORDINATES 19 39 N

AREA NO. 275U SUBJ. CDP SUBJ. SUBJ. 72 44 E

M	A	H	I	M		\$	T	<sup>10</sup>	M	I	C	H	A	E	L	\$	<sup>20</sup>		
H	U	R	C	H		B	O	<sup>30</sup>	M	B	A	Y	\$	<sup>15</sup>	O	L	D	E	<sup>40</sup>
T	C	H	U	R	C	H		<sup>10</sup>											

DATE OF PHOTO	TYPE	QUAL.	CLASS	NO. OF CARDS	SOURCE OF PHOTOGRAPH
	<u>4</u>	<u>2</u>	<u>4</u>	<u>1</u>	<u>ILLUSTRATED WEEKLY OF INDIA JUNE 10, 1956</u>
CLASSIFICATION	<u>DUO</u>		<u>CAA</u>		<u>RIGHT - Bottom</u>

Approved For Release 1999/09/20 : CIA-RDP78-05867A000200550030-5

FORM NO. 174 USE PREVIOUS EDITIONS. JAN 56

PHOTO NO. **285075** LOT NO. **1-3346A** MAP REFERENCE **143**  
 Approved For Release 1999/09/20 : CIA-RDP78-05867A000200550030-5

COUNTRY **INDIA** PROVINCE **BOMBAY** COORDINATES **19 03N**

AREA NO. **275 U** SUBJ. **C(1)2** SUBJ. SUBJ. **72 50 E**

B	A	N	D	R	A			O	U	R		L	A	D	Y			O	F	20
F	A	T	I	M	A			C	H	U	R	C	H							40
																				60

DATE OF PHOTO \_\_\_\_\_ TYPE **4** QUAL. **2** CLASS **4** NO. OF CARDS **1** SOURCE OF PHOTOGRAPH **ILLUSTRATED WEEKLY OF INDIA JUNE 10, 1956**

CLASSIFICATION **ALL** CENTER **CAA**  
 Approved For Release 1999/09/20 : CIA-RDP78-05867A000200550030-5

FORM NO. 174 USE PREVIOUS EDITIONS. 1 JAN 55

PHOTO NO. **Approved For Release 1999/09/20 : CIA-RDP78-05867A000200550030-5**

COUNTRY **USSR / N. EUROPEAN RSPFR / MOSCOW OBLAST** PROVINCE **MOSCOW OBLAST** COORDINATES **55 45 N**

AREA NO. **27N** SUBJ. **B82** SUBJ. **B62** SUBJ. **37 35 E**

M	Q	F	C	Q	W	E	X	T	E	R	I	Q	R	Q	F
G	A	M	A	L	E	Y	A	I	N	S	T	I	T	U	T

25X1A

DATE OF PHOTO	TYPE	QUAL.	CLASS	NO. OF CARDS
JAN-FEB 1956	4	2	4	2

CLASSIFICATION **000** CAPT. BY **CR**

FOR PREVIOUS EDITIONS.

PHOTO NO. **224** Approved For Release 1999/09/20 : CIA-RDP78-05867A000200550030-5

COUNTRY **USSR / N. EUROPEAN RSPK / MOSCOW OBLAST** PROVINCE **MOSCOW OBLAST** COORDINATES **55 45 N**  
 AREA NO. **27N** SUBJ. **B82** SUBJ. **062** SUBJ. **37 35 E**

M	O	S	C	O	N			E	X	T	E	R	I	O	R		O	F	T
G	A	M	A	L	E	Y	A												

25X1A

DATE OF PHOTO	TYPE	QUAL.	CLASS	NO. OF CARDS
JAN-FEB 1956	4	2	4	2
CLASSIFICATION	000		CR	

FO JAN 85 1PM EDITIONS.



PHOTO NO. 225978 LOT NO. MAP REFERENCE  
 Approved For Release 1999/09/20 : CIA-RDP78-05867A000200550030-5

COUNTRY USSR / U.S.S.R. PROVINCE TARA SUBJ. 362 COORDINATES 55 45 N

AREA NO. 27N SUBJ. 882 SUBJ. 362 SUBJ. C69 37 35 E

M	O	3	C	W	E	X	T	E	R	I	O	R	R	E
T	A	R	A	E	V	I	A	K	I	N	S	T	I	T

25X1A

DATE OF PHOTO	TYPE	QUAL.	CLASS	NO. OF CARDS
FEB 1956	4	2	4	3

CLASSIFICATION Approved For Release 1999/09/20 : CIA-RDP78-05867A000200550030-5  
 DIV CR

JAN 56 1PM EDITIONS.

PHOTO NO. 295 Approved For Release 1999/09/20 : CIA-RDP78-05867A000200550030-5

COUNTRY: USSR PROVINCE: UKRAINIAN SSR COORDINATES: 50 00 N  
 AREA NO.: 4N SUBJ.: BF2

K	H	A	R	K	O	V		E	X	T	O	F	T	O	Z	E
V	E	N	K	I	Z	O	O	T	E	C	H	N	I	C	A	L
N	S	T	I	T	U	T	E									

25X1A

DATE OF PHOTO	TYPE	QUAL.	CLASS	NO. OF CARDS
- FEB 1966	4	2	4	1

CLASSIFICATION: AUA

BE PREVIOUS EDITIONS.  
 JAN 68 17 EDITIONS.

PHOTO NO. 225000 LST NO. Approved For Release 1999/09/20 : CIA-RDP78-05867A000200550030-5 MAP REFERENCE

COUNTRY USSR		PROVINCE UKRAINIAN SSR		COORDINATES 50 00N											
AREA NO. 4N		SUBJ. BF2		SUBJ. 36 15E											
K	H	A	R	K	O	V	E	X	T	O	T	O	Z	E	
V	E	N	K	I	Z	O	T	E	C	H	N	I	C	A	L
N	S	T	I	T	U	T	E								

DATE OF PHOTO	TYPE	QUAL.	CLASS	NO. OF CARDS	SOURCE OF PHOTOGRAPH
JAN-FEB 1966	4	2	4	1	25X1A

CLASSIFICATION: CUC  
CAPT. BY: EK

USE PREVIOUS EDITIONS.

PHOTO NO. **235001** LOT NO. **259** MAP REFERENCE **Approved For Release 1999/09/20 : CIA-RDP78-05867A000200550030-5**

COUNTRY **USSR** PROVINCE **UKRAINIAN SSR** COORDINATES **50 27N**

AREA NO. **4N** SUBJ. **A4F / AKI AHE** SUBJ. **D36** COORDINATES **30 32E**

K	I	E	Y																	
I	A	N																		
E	R																			

25X1A

DATE OF PHOTO	TYPE	QUAL.	CLASS	NO. OF CARDS
	4	2	4	4

Approved For Release 1999/09/20 : CIA-RDP78-05867A000200550030-5

CLASSIFICATION **000** **CR**

FC JAN 58 17 4 EDITIONS. PREVIOUS

PHOTO NO. **225011** LOT NO. **353** MAP REFERENCE **50 27N 30 32E**  
 Approved For Release 1999/09/20 : CIA-RDP78-05867A000200550030-5

COUNTRY **USSR** PROVINCE **UKRAINIAN SSR**  
 AREA NO. **4N** SUBJ. **C32** SUBJ. **AKC**

K	I	E	V	5		A	P	A	R	T	M	E	N	T	15	B	U	I	L	20
D	I	N	G	25		[	B	U	S	30	I	N	F	O	R	E	G	R	40	2
U	N	D	]	45						50										

25X1A

DATE OF PHOTO	TYPE	QUAL.	CLASS	NO. OF CARDS
	<b>4</b>	<b>3</b>	<b>4</b>	<b>2</b>

Approved For Release 1999/09/20 : CIA-RDP78-05867A000200550030-5

CLASSIFICATION **000** CAPT. BY **CR**

FORM NO. 174 PREVIOUS EDITIONS.

PHOTO **2352A** LOT NO. **55** MAP REFERENCE **55** Approved For Release 1999/09/20 : CIA-RDP78-05867A000200550030-5

COUNTRY **USSR** PROVINCE **UKRAINIAN SSR** COORDINATES **50 27N**  
AREA NO. **4N** SUBJ. **C32** SUBJ. **30 32E**

<b>K</b>	<b>I</b>	<b>E</b>	<b>V</b>	<sup>5</sup>		<b>A</b>	<b>P</b>	<b>A</b>	<b>R</b>	<b>T</b>	<b>M</b>	<b>E</b>	<b>N</b>	<sup>10</sup>	<b>T</b>		<b>B</b>	<b>U</b>	<b>I</b>	<sup>20</sup>	<b>L</b>
<b>D</b>	<b>L</b>	<b>N</b>	<b>G</b>	<sup>25</sup>	<b>3</b>		<b>P</b>	<b>E</b>	<b>O</b>	<b>P</b>	<b>L</b>	<b>E</b>		<sup>30</sup>	<b>N</b>	<b>A</b>	<b>L</b>	<b>K</b>	<b>I</b>	<sup>40</sup>	<b>N</b>
<b>G</b>	<b>D</b>	<b>R</b>	<b>W</b>	<sup>45</sup>	<b>N</b>		<b>3</b>	<b>T</b>	<sup>55</sup>												

25X1A

DATE OF PHOTO TYPE QUAL. CLASS NO. OF CARDS  
 Approved For Release 1999/09/20 : CIA-RDP78-05867A000200550030-5  
 CLASSIFICATION **110** CAPT. BY **CR**

FORM NO. 174 USE PREVIOUS EDITIONS. JAN 66

PHOTO NO. 235387 LOT NO. Approved For Release 1999/09/20 : CIA-RDP78-05867A000200550030-5 MAP REFERENCE

COUNTRY USSR PROVINCE Uchenykh SSR COORDINATES 50 27N  
AREA NO. 4N SUBJ. C29 SUBJ. 30 32E

R	E	V		[	5	-	\$	T	O	R	I	E	D		B	L	D	G
T	O	L			C	O	L	V	M	N	E	D			B	L	D	G
T	O	R	I	G	H	T	]											

25X1A

DATE OF PHOTO	TYPE	QUAL.	CLASS	NO. OF CARDS
	<u>4</u>	<u>7</u>	<u>7</u>	<u>1</u>
<small>CLASSIFICATION</small>	<u>000</u>		<small>CAPT. BY</small>	

Approved For Release 1999/09/20 : CIA-RDP78-05867A000200550030-5

FORM 1 JAN 64 17-1 EDITIONS PREVIOUS

Approved For Release 1999/09/20 : CIA-RDP78-05867A000200550030-5

PHOTO NO. 235 MAP REFERENCE 5000N

COUNTRY USSR PROVINCE UKRAINIAN SSR SUBJ. 3615E

AREA NO.	SUBJ.		SUBJ.		SUBJ.	
<u>4N</u>	<u>C2G</u>					
<u>K</u>	<u>H</u>	<u>A</u>	<u>R</u>	<u>K</u>	<u>O</u>	<u>V</u>
<u>N</u>	<u>I</u>	<u>U</u>	<u>N</u>	<u>I</u>	<u>V</u>	<u>E</u>
<u>R</u>	<u>S</u>	<u>I</u>	<u>T</u>	<u>Y</u>	<u>S</u>	<u>Q</u>
					<u>U</u>	<u>A</u>
					<u>R</u>	<u>E</u>

25X1A

DATE OF PHOTO	TYPE	QUAL.	CLASS	NO. OF CARDS
<u>JAN 68</u>	<u>4</u>	<u>2</u>	<u>4</u>	<u>1</u>
CLASSIFICATION <u>DUO</u>		CAPT. BY <u>CK</u>		

Approved For Release 1999/09/20 : CIA-RDP78-05867A000200550030-5

SEE PREVIOUS EDITIONS.



Approved For Release 1999/09/20 : CIA-RDP78-05867A000200550030-5

PHOTO NO. 235286

MAP REFERENCE

COUNTRY USSR PROVINCE GEORGIAN SSR

AREA NO. 31N SUBJ. BF2 SUBJ. D10 SUBJ. D49 4102E

S	U	K	H	U	M	I	L	A	B	O	R	A	T	O	R	E	Y	20
A	T	E	X	P	E	R	I	M	E	N	T	A	L	S	T	A	T	20
I	R	N																

25X1A

DATE OF PHOTO	TYPE	QUAL.	CLASS	NO. OF CARDS
JAN-FEB 1956	4	2	4	3
CLASSIFICATION 000			CAPT. BY CK	

Approved For Release 1999/09/20 : CIA-RDP78-05867A000200550030-5

USE PREVIOUS EDITIONS.

Approved For Release 1999/09/20 : CIA-RDP78-05867A000200550030-5

MAP REFERENCE  
 PHOTO NO. 285207

COUNTRY USSR PROVINCE GEORGIAN SSR

AREA NO. 31N SUBJ. 026 SUBJ. BF2

4300N 4102E

10	G	R	Q	U	N	D	\$	A	T	20
20	T	A	L		\$	T	A	T	I	Q
30	B	G	J							

EXPERIMENTAL

BLDG \$ B G J

25X1A

DATE OF PHOTO	TYPE	QUAL.	CLASS	NO. OF CARDS
JAN FEB 1956	4	3	4	2

Approved For Release 1999/09/20 : CIA-RDP78-05867A000200550030-5

CLASSIFICATION 000

CAPT. BY CK

USE PREVIOUS EDITIONS.

PHOTO NO. 25500 MAP REFERENCE 25X1A  
 Approved For Release 1999/09/20 : CIA-RDP78-05867A000200550030-5

COUNTRY USSR PROVINCE GEORGIA SSR COORDINATES 43 00N  
 AREA NO. 3IN SUBJ. B F 2 SUBJ. D I B SUBJ. C 2 G 41 02 E

\$	U	K	H	U	M	I			<sup>10</sup>	M	O	N	K	E	<sup>15</sup>	Y			P	E	N	<sup>20</sup>
A	T		E	X	P	E	R	I	<sup>20</sup>	M	E	N	T	A	<sup>25</sup>	L			\$	T	A	<sup>40</sup>
[ H I L L S I N B G ]																						

25X1A

DATE OF PHOTO	TYPE	QUAL.	CLASS	NO. OF CAR
<u>JAN-FEB 1956</u>			<u>4</u>	<u>3</u>

Approved For Release 1999/09/20 : CIA-RDP78-05867A000200550030-5

CLASSIFICATION SECRET CAPT. BY CK

PREVIOUS EDITIONS.

PHOTO NO. **24** Approved For Release 1999/09/20 : CIA-RDP78-05867A000200550030-5

COUNTRY **USSR** PROVINCE **GEORGIAN SSR** MAP REFERENCE **43 00N**

SUBJ. **DID** SUBJ. **D2P** SUBJ. **C62** **41 02E**

\$	U	K	K	U	M	I			<sup>10</sup> B	L	A	C	K	<sup>15</sup>	F	E	A		<sup>20</sup> C
G	A	S	T			M	O	U	<sup>10</sup> N	T	A	I	N	S		I	N		<sup>40</sup> B
A	C	K	S	R	O	V	N	D											

25X1A

DATE OF PHOTO **JAN-FEB 1956** TYPE **A** QUAL. **2** CLASS **4** NO. OF CARDS **3**  
 Approved For Release 1999/09/20 : CIA-R  
 CAPT. BY **CK**  
 CLASSIFICATION **000**

DO NOT BE PREVIOUS EDITIONS.

PHOTO NO. **31N** LOT NO. **217** MAP REFERENCE **4300N**  
*Approved For Release 1999/09/20 : CIA-RDP78-05867A000200550030-5*

COUNTRY **USSR** PROVINCE **GEORGIA SSR** **4300N**

ARCA NO. **31N** SUBJ. **217** SUBJ. **DZP** SUBJ. **CGZ** **4102E**

\$	U	K	H	U	M	L	B	L	A	C	K	\$	E	A	C
Q	A	S	T	M	O	U	N	T	A	I	N	/	N	B	
A	C	K	G	R	O	U	N	D							

25X1A

DATE OF PHOTO **JAN-FEB** TYPE **A** QUAL. **2** CLASS **4** NO. OF CARDS **3**  
*Approved For Release 1999/09/20 : CIA-RDP78-05867A000200550030-5*  
CLASSIFICATION **000** CAPT. BY **CK**

DO NOT WRITE IN THESE SPACES

Approved For Release 1999/09/20 : CIA-RDP78-05867A000200550030-5

PHOTO NO. 237

COUNTRY USSR IN EUROPEAN RES. PROVINCE LENINGRAD BLAST

AREA NO. 17N SUBJ. BF2 SUBJ. BB2 SUBJ. 59 47 N 39 12 E

K	O	L	T	U	S	H	I		10	B	U	L	D	I	N	G	S	20		
A	T			P	A	V	L	O	V		L	A	B	O	R	A	T	O	R	Y

25X1A

DATE OF PHOTO	TYPE	QUAL.	CLASS	NO. OF CARD
JAN-FEB 1956	A	2	9	2

Approved For Release 1999/09/20 : CIA-RDP78-05867A000200550030-5

CLASSIFICATION 000 CAPT. BY CK

1 JAN 86 174 101108

PHOTO NO. 225 Approved For Release 1999/09/20 : CIA-RDP78-05867A000200550030-5

MAP REFERENCE

COUNTRY USSR IN EUROPEAN RSF. PROVINCE Leningrad Oblast

AREA NO. 17N	SUBJ. BF2	SUBJ. BB2	SUBJ. 59 47 N	SUBJ. 39 12 E														
K	Q	L	T	U	S	H	I	10	B	U	I	L	D	I	N	G	20	A
T	P	A	V	L	O	V	10	L	A	B	O	R	A	T	O	R	Y	40

25X1A

DATE OF PHOTO	TYPE	QUAL.	CLASS	NO. OF CARD
JAN FEB 1950	1	2	4	2
CLASSIFICATION 000	CAPT. BY CK			

Approved For Release 1999/09/20 : CIA-RDP78-05867A000200550030-5

USE PREVIOUS EDITIONS.

PHOTO NO. **2380** Approved For Release 1999/09/20 : CIA-RDP78-05867A000200550030-5

MAP REFERENCE

COUNTRY USSR IN EUROPEAN RSF. RI PROVINCE LENINGRAD OBLAST

59 44 N

AREA NO. 17N SUBJ. BF2 SUBJ. BB2 SUBJ. 39 12E

K	O	L	T	U	E	H	I		10	B	U	I	L	D	I	N	G	\$	20	
A	T	P	A	V	L	O	V		30	L	A	B	O	R	A	T	O	R	Y	40
									50											

25X1A

DATE OF PHOTO	TYPE	QUAL.	CLASS	NO. OF CAR

Approved For Release 1999/09/20 : CIA-RDP78-05867A000200550030-5

CLASSIFICATION 000

CAPT. BY CK

SEE PREVIOUS EDITIONS.



Approved For Release 1999/09/20 : CIA-RDP78-05867A000200550030-5

MAP REFERENCE  
 PHOTO NO. 225204  
 3-355  
 PROVINCE Leningrad Oblast  
 57 35 N

COUNTRY USSR / EUROPEAN RSFSR  
 UKRAINIAN SSR  
 SUBJ. 30 15 E

AREA NO. 17N  
 SUBJ. C14  
 SUBJ. C18

L	E	N	I	N	G	R	A	D	10	E	X	T	E	R	I	O	R	20
A	F	B	U	I	L	D	I	N	G	D	A	I	M	E	D	I		40
C	A	L																

25X1A

DATE OF PHOTO	TYPE	QUAL.	CLASS	NO. OF CARDS
JAN-FEB 1956	4	3	4	2

Approved For Release 1999/09/20 : CIA-RE  
 CAPT. BY EK  
 CLASSIFICATION 000

FORM NO. 275 EDITION 1 JAN 56  
 USE PREVIOUS EDITIONS

Approved For Release 1999/09/20 : CIA-RDP78-05867A000200550030-5

PHOTO NO.	2252		MAP REFERENCE		
COUNTRY	USSR IN EUROPEAN RSFSR		PROVINCE	LENINGRAD OBLAST	
AREA NO.	17N	SUBJ.	C14	SUBJ.	C18
LE N I N G R A D			10	E K T E R I O K	
O F B U I L D I N G			20	[ A T ] M E D I C	
A L J C H O O L			30		
			40		
			50		

25X1A

DATE OF PHOTO	TYPE	QUAL.	CLASS	NO. OF CARDS
JAN FEB 1950	A	2	A	2

Approved For Release 1999/09/20 : CIA-RDP78-05867A000200550030-5

USE PREVIOUS EDITIONS.

Approved For Release 1999/09/20 : CIA-RDP78-05867A000200550030-5

PHOTO NO. 235906	MAP REFERENCE 59 55N 30 15E	
COUNTRY USSR / N. EUROPEAN RSFSR	PROVINCE LENINGRAD OBLAST	
AREA NO. 17N	SUBJ. AH4	SUBJ.
L	E	N
N	G	R
A	D	
10	B	V
	I	L
	D	I
	N	G
	15	
	25	F
		A
		R
		M
		20
		40

25X1A

DATE OF PHOTO	TYPE	QUAL.	CLASS	NO. OF CARDS
JAN-FEB 1956	A	3	4	
CLASSIFICATION 000			CAPT. BY CR	

Approved For Release 1999/09/20 : CIA-RDP78-05867A000200550030-5

FORM NO. 174 USE PREVIOUS EDITIONS. 1 JAN 56

Approved For Release 1999/09/20 : CIA-RDP78-05867A000200550030-5

PHOTO NO. 235209	COUNTRY USSR / N. EUROPEAN CSFSR	PROVINCE LENINGRAD OBLAST	MAP REFERENCE	COORDINATES 30 15 E														
AREA NO. 17N	SUBJ. AH4	SUBJ.																
L	E	N	I	N	G	R	A	D	10	B	U	I	L	D	I	N	G	20
									30									40
									20									
									40									

25X1A

DATE OF PHOTO	TYPE	QUAL.	CLASS	NO. OF CARDS
JAN FEB 1956	4	3	4	
CLASSIFICATION	000			
Approved For Release 1999/09/20 : CIA-RDP78-05867A000200550030-5		CAPT. BY CK		

FORM NO. 174 USE PREVIOUS EDITIONS. 15 JAN 58

Approved For Release 1999/09/20 : CIA-RDP78-05867A000200550030-5

PHOTO NO. 235200

LOT NO. J-3537

MAP REFERENCE

COORDINATES 39 15 E

COUNTRY USSR / RUSSIA

PROVINCE LEVINSKY

AREA NO. 17N

SUBJ. C18

SUBJ. B62

10	15	20	25	30	35	40
E	X	T	E	R	I	O
10	15	20	25	30	35	40
L	E	N	I	N	G	R
10	15	20	25	30	35	40
Q	F	T	P	A	V	L
10	15	20	25	30	35	40
T	E					

25X1A

DATE OF PHOTO	TYPE	QUAL.	CLASS	NO. OF CARDS
JAN-FEB 1956	4	3		

CAPT. EK

Approved For Release 1999/09/20 : CIA-RDP78-05867A000200550030-5

FOR INFO USE PREVIOUS EDITIONS.

Approved For Release 1999/09/20 : CIA-RDP78-05867A000200550030-5

PHOTO NO. 285900

COUNTRY  
USSR

AREA NO. 17N

SUBJ. C18

SUBJ. B62

LENINGRAD  
OF INFECTIOUS  
DISEASE

MAP REFERENCE  
COORDINATES  
30 15 E

25X1A

DATE OF PHOTO	TYPE	QUAL.	CLASS	NO. OF CARDS
JAN-FEB-1956	1	3	1	2

Approved For Release 1999/09/20 : CIA-RDP78-05867A000200550030-5

USE PREVIOUS EDITIONS.

Approved For Release 1999/09/20 : CIA-RDP78-05867A000200550030-5

Next 2 Page(s) In Document Exempt

25X6

Approved For Release 1999/09/20 : CIA-RDP78-05867A000200550030-5

PHOTO NO. 23520		LOT NO. 5-10501		MAP REFERENCE Approved For Release 1999/09/20 : CIA-RDP78-05867A000200550030-5												
COUNTRY INDIA				PROVINCE UTTAR PRADESH						COORDINATES 28 55N						
AREA NO. 145 U		SUBJ. AHC		SUBJ.		SUBJ.		79 58E								
B	A	R	D	A		P	O	W	E	R	H	O	U	D	E	20
				25				30				35				40
				45				50								
DATE OF PHOTO		TYPE	QUAL.	CLASS	NO. OF CARDS	SOURCE OF PHOTOGRAPH										
_____		4	2	4	1	BHAGIRATH VOL. II, NO. 12 MAY 1956										
CLASSIFICATION		DUO	CAA	Approved For Release 1999/09/20 : CIA-RDP78-05867A000200550030-5												

FORM NO. 174 USE PREVIOUS EDITIONS. 1 JAN 56



PHOTO NO. <b>225306</b>		LOT NO. <b>13339A</b>		MAP REFERENCE	
Approved For Release 1999/09/20 : CIA-RDP78-05867A000200550030-5					
COUNTRY <b>INDIA</b>		PROVINCE <b>UTTAR PRADESH</b>		COORDINATES <b>28 55N</b> <b>79 58E</b>	
AREA NO. <b>145U</b>		SUBJ. <b>A4M</b>		SUBJ.	
<b>\$</b>	<b>A</b>	<b>R</b>	<b>D</b>	<b>A</b>	<b>\$</b>
<b>\$</b>	<b>A</b>	<b>R</b>	<b>D</b>	<b>A</b>	<b>P</b>
					<b>W</b>
					<b>I</b>
					<b>T</b>
					<b>C</b>
					<b>H</b>
					<b>Y</b>
					<b>A</b>
					<b>R</b>
					<b>D</b>
					<b>O</b>
					<b>F</b>
					<b>P</b>
					<b>O</b>
					<b>W</b>
					<b>E</b>
					<b>R</b>
					<b>H</b>
					<b>O</b>
					<b>U</b>
					<b>\$</b>
					<b>E</b>
DATE OF PHOTO		TYPE	QUAL.	CLASS	NO. OF CARDS
		<b>4</b>	<b>2</b>	<b>4</b>	<b>1</b>
CLASSIFICATION		SOURCE OF PHOTOGRAPH			
Approved For Release 1999/09/20 : CIA-RDP78-05867A000200550030-5		<b>BHAGIRATH VOL. II. NO. 17</b>			
<b>OUO</b>		<b>MAY 1956</b>			
		<b>CAA</b>			

FORM NO. 17  
1 JAN 55  
USE PREVIOUS EDITIONS.

PHOTO NO. 22530 LOT NO. 1-8-38A MAP REFERENCE Approved For Release 1999/09/20 : CIA-RDP78-05867A000200550030-5

COUNTRY INDIA PROVINCE UTTAR PRADESH COORDINATES 28 55 N

AREA NO. 145U SUBJ. AKT SUBJ. AH0 SUBJ. 79 58 E

\$	A	R	D	A	\$	I	N	G	L	E	-	\$	P	A	N	20	R		
E	I	N	F	O	R	C	E	D	30	C	O	N	C	R	E	T	E	40	B
R	I	D	G	E															

\$INGLE-\$PAN REINFORCED CONCRETE BRIDGE ACROSS  
THE TAIL RACE OF THE \$ARDA POWER HOUSE.

DATE OF PHOTO	TYPE	QUAL.	CLASS	NO. OF CARDS	SOURCE OF PHOTOGRAPH
	<u>4</u>	<u>2</u>	<u>4</u>	<u>2</u>	<u>BHAGIRATH VOL. II, NO. 12</u> <u>MAY 1956</u>
	<u>040</u>		<u>CAA</u>		

Approved For Release 1999/09/20 : CIA-RDP78-05867A000200550030-5

FORM NO. 174 USE PREVIOUS EDITIONS. 1 JAN 56

Approved For Release 1999/09/20 : CIA-RDP78-05867A000200550030-5

PHOTO NO. 22477

COUNTRY INDIA PROVINCE Bihar

AREA NO. 435U SUBJ. ART

R	B	i	d	g	e	o	v	e	r	\$	0	N	R	i	N
R	i	b	a	r	D	i	S	T	r	i	C	T	O	F	
E	B	i	b	a	r										

E = EASTERN

made of concrete & pre-stressed steel.

DATE OF PHOTO	TYPE	QUAL.	CLASS	NO. OF CARDS	SOURCE OF PHOTOGRAPH
1954	4	2	4	1	25X1A

Approved For Release 1999/09/20 : CIA-RDP78-05867A000200550030-5

CLASSIFICATION 000

CAPT. BY: HUT

FORM NO. 174 USE PREVIOUS EDITIONS. 1 JAN 55

Approved For Release 1999/09/20 : CIA-RDP78-05867A000200550030-5


PHOTO NO. 237887	LOT NO. T	MAP REFERENCE																		
COUNTRY Burma	PROVINCE MANDALAY	COORDINATES 22 02 N																		
AREA NO. 33U	SUBJ. AK6	SUBJ. 7628E																		
M	A	Y	M	Y	O	M	A	Y	M	Y	O	A	I	R	P	O				
R	T					E	N	T	R	A	N	C	E	P	R	E	P	F		
O	R					R	U	S	S			V	I	S	T					
PREPARATIONS FOR ARRIVAL OF KRUSCHEV AND BULGANIN.																				
DATE OF PHOTO	TYPE	QUAL.	CLASS.	NO. OF CARDS	SOURCE OF PHOTOGRAPH															
APR 66	4	2	2	25X1A																
Approved For Release 1999/09/20 : CIA-RDP78-05867A000200550030-5																				
CLASSIFICATION	CONF				CAPT. BY JP															

FORM NO. 174 OBSOLETE PREVIOUS EDITIONS REPLACES FORM 185 WHICH IS OBSOLETE. 1 SEP 55

2-3 Approved For Release 1999/09/20 : CIA-RDP78-05867A000200550030-5

PHOTO NO. <b>2-3</b>	LOT NO. <b>T-99767</b>	MAP REFERENCE <b>6</b>														
COUNTRY <b>BURMA</b>	PROVINCE <b>MANDALAY</b>	COORDINATES <b>2202N</b>														
AREA NO. <b>33U</b>	SUBJ. <b>AK6</b>	SUBJ. <b>9628E</b>														
<b>M</b>	<b>A</b>	<b>Y</b>	<b>M</b>	<b>Y</b>	<b>O</b>	<b>M</b>	<b>A</b>	<b>Y</b>	<b>M</b>	<b>Y</b>	<b>O</b>	<b>A</b>	<b>I</b>	<b>R</b>	<b>P</b>	<b>O</b>
<b>R</b>	<b>T</b>	<b>A</b>	<b>D</b>	<b>M</b>	<b>I</b>	<b>N</b>	<b>B</b>	<b>L</b>	<b>D</b>	<b>G</b>	<b>C</b>	<b>O</b>	<b>N</b>	<b>T</b>		
<b>R</b>	<b>O</b>	<b>L</b>	<b>T</b>	<b>O</b>	<b>W</b>	<b>E</b>	<b>R</b>									

25X1A

DATE OF PHOTO <b>1955</b>	TYPE <b>4</b>	QUAL. <b>3</b>	CLASS. <b>3</b>	NO. OF CARDS <b>1</b>	SOURCE 
Approved For Release 1999/09/20 : CIA-RDP78-05867A000200550030-5					
CLASSIFICATION <b>SECRET</b>					

FORM NO. 174 1 SEP 55 OBSOLETE PREVIOUS EDITIONS REPLACES FORM 105 WHICH IS OBSOLETE.

Approved For Release 1999/09/20 : CIA-RDP78-05867A000200550030-5

PHOTO NO. <b>23738</b>	LOT NO. <b>F-33463</b>	MAP REFERENCE <b>E</b>														
COUNTRY <b>Burma</b>	PROVINCE <b>MANDALAY</b>	<b>2202N</b>														
AREA NO. <b>33U</b>	SUBJ. <b>267</b>	SUBJ. <b>9628E</b>														
<b>M</b>	<b>A</b>	<b>Y</b>	<b>M</b>	<b>Y</b>	<b>O</b>	<b>A</b>	<b>R</b>	<b>M</b>	<b>Y</b>	<b>B</b>	<b>A</b>	<b>R</b>	<b>R</b>	<b>A</b>	<b>C</b>	<b>K</b>
<b>S</b>	<b>O</b>	<b>N</b>	<b>O</b>	<b>U</b>	<b>T</b>	<b>K</b>	<b>I</b>	<b>R</b>	<b>T</b>	<b>S</b>	<b>O</b>	<b>F</b>	<b>T</b>	<b>O</b>		
<b>W</b>	<b>N</b>															
<b>25X1A</b>																
DATE OF PHOTO	TYPE	QUAL.	CLASS.	NO. OF CARDS	SOURCE											
<b>APR 5 1954</b>	<b>4</b>															
Approved For Release 1999/09/20 : CIA-RDP78-05867A000200550030-5																
CLASSIFICATION <b>CONF</b>	CAPT. BY <b>JP</b>															

FORM NO. 174 OBSOLETE PREVIOUS EDITIONS REPLACES FORM 185 WHICH IS OBSOLETE. 1 SEP 55

PHOTO NO. 225310 LOT NO. NIS  
 Approved For Release 1999/09/20 : CIA-RDP78-05867A000200550030-5  
 COUNTRY GOLD COAST PROVINCE 11 22N  
 AREA NO. 5G SUBJ. C90 SUBJ. AL8 SUBJ. D36 05 13E  
 S E N C H I ) F E R R Y C A R R Y I  
 N G P O L I T I C A L M I S S I O N  
 A C R O S S V O L T A

FERRY CARRYING TRUCKS EQUIPPED WITH  
 LOUDSPEAKERS, MOVIE PROJECTORS & CEMENTATORS  
 ACROSS VOLTA RIVER. ~~HA~~ GROUP WAS  
 SENT INTO TOGOLAND TO PREPARE PEOPLE FOR  
~~FREE~~ VOTING IN PLEBISCITE. 25X1G

DATE OF PHOTO TYPE QUAL. CLASS. NO. OF CARDS SOURCE OF PHOTOGRAPH  
 Approved For Release 1999/09/20 : CIA-RDP78-05867A000200550030-5  
 CLASSIFICATION OWW SF

FORM NO. 174 OBSOLETE PREVIOUS EDITIONS REPLACES FORM 185 WHICH IS OBSOLETE. 1 SEP 55

Approved For Release 1999/09/20 : CIA-RDP78-05867A000200550030-5

PHOTO NO.	025311	LOT NO.	1588	MAP REFERENCE	NIS											
COUNTRY	FRENCH MOROCCO			30 25 N												
AREA NO.	EP	SUBJ.	AHM	SUBJ.	EGO											
					09 02 W											
J	O	U	S	V	A	L	L	E	Y	O	R	A	N	G	E	
T	R	E	E	R	A	V	A	G	E	D	B	Y	D	E	S	E
R	T	L	O	C	U	S	T	S								
25X1C																
DATE OF PHOTO	TYPE	QUAL.	CLASS.	NO. OF CARDS												
PROTEST	A	2	4	2												
Approved For Release 1999/09/20 : CIA-RDP78-05867A000200550030-5																
CLASSIFICATION	010		SF													

OBSOLETE PREVIOUS EDITIONS REPLACES FORM 105 WHICH IS OBSOLETE. 1 SEP 58



MAP REFERENCE

PHOTO NO. 2511 LOT NO. 1540  
Approved For Release 1999/09/20 : CIA-RDP78-05867A000200550030-5

COUNTRY FRENCH MOROCCO  
AREA NO. 8P SUBJ. AHT SUBJ. EGO

L	O	C	U	S	T	S	B	E	I	N	G	S	P	R	A	Y	E
D	W	I	T	H	I	N	S	E	C	T	I	C	I	D	A	L	
D	U	S	T	S													

25X1C

DATE OF PHOTO	TYPE	QUAL.	CLASS.	NO. OF CARDS
PROG	A	2	4	2
CLASSIFICATION		060	SF	

OBsolete PREVIOUS EDITIONS REPLACES FORM NO. 174 FORM 185 WHICH IS OBSOLETE. 1 SEP 55

PHOTO NO. *1588* LOT NO. *1588* MAP REFERENCE *C*

Approved For Release 1999/09/20 : CIA-RDP78-05867A000200550030-5

COUNTRY *FRENCH MOROCCO* AREA NO. *SP* SUBJ. *AHL* SUBJ. *AHT* SUBJ. *09 46 W*

M	O	G	A	D	O	R	(N	R)	P	L	A	N	E	A	S	P	
R	A	Y	I	N	G	S	I	S	A	L	P	L	A	N	T	A	T
I	O	N															

*OF* *LOW-LEVEL*

DATE OF PHOTO *1588* TYPE *A* QUAL. *2* CLASS. *4* NO. OF CARDS *3* SOURCE OF PHOTOGRAPH *25X1C*

Approved For Release 1999/09/20 : CIA-RDP78-05867A000200550030-5

CLASSIFICATION *SECRET* *SF*

OBSOLETE PREVIOUS EDITIONS REPLACES FORM 185 WHICH IS OBSOLETE. 1 SEP 55

PHOTO NO. **Approved For Release 1999/09/20 : CIA-RDP78-05867A000200550030-5**  
 LOT NO. **35/15** MAP REFERENCE **TR** LATITUDE **8 45 N** LONGITUDE **76 59 W**  
 COUNTRY **COLOMBIA** PROVINCE **VALLE DE CAUCA**  
 AREA NO **427E** SUBJECT **A42**  
**A N C H I C A Y A** <sup>10</sup> **R I V E R** <sup>15</sup> **D A M** <sup>20</sup>  
<sup>25</sup> **S P I L L W A Y** <sup>30</sup> **C O N T R O L** <sup>35</sup> **H** <sup>40</sup>  
<sup>45</sup> **O U S E** <sup>50</sup>

25X1A



DATE OF PHOTO	TYPE	QUALITY	CLASS	NO. OF CARDS
	4	2	4	1

CLASSIFICATION **Approved For Release 1999/09/20 : CIA-RDP78-05867A000200550030-5**  
 CAPTIONED **Page**

MEMO NO. 225815 LOT NO. MAP REFERENCE 3 45N 76 59W LONGITUDE


Approved For Release 1999/09/20 : CIA-RDP78-05867A000200550030-5

COUNTRY COLOMBIA PROVINCE VALLE DE CAUCA

AREA NO. 427E	SUBJECT A42	SUBJECT	SUBJECT	SUBJECT	SUBJECT	SUBJECT	SUBJECT	SUBJECT
A N C H I C A Y A	10	R I V E R	15	D A M	20			
S P I L L W A Y	25	C O N T R O L	30	H	40			
O W S E	45		50					

25X1A

DATE OF PHOTO	TYPE	QUALITY	CLASS	NO. OF CARDS
---	4	2	4	1



CLASSIFICATION Approved For Release 1999/09/20 : CIA-RDP78-05867A000200550030-5

PHOTO NO.	27 Approved For Release 1999/09/20 : CIA-RDP78-05867A000200550030-5			LOT NO.	TOP	MAP REFERENCE	LATITUDE	LONGITUDE
COUNTRY	COLOMBIA		PROVINCE			VALLE DE CAUCA		
AREA NO.	427E		SUBJECT			AH2		
	ANCHICAYA			RIVER			DAM	
	LOOKING			DOWN			TOWARD	
	SPILLWAY							
						25X1A		
DATE OF PHOTO		TYPE	QUALITY	CLASS	NO. OF CARDS			
		4	1	4	1			
CAPTIONED BY								
Approved For Release 1999/09/20 : CIA-RDP78-05867A000200550030-5								

Approved For Release 1999/09/20 : CIA-RDP78-05867A000200550030-5

PHOTO NO.	LOT NO.	MAP REFERENCE	LATITUDE	LONGITUDE
			3 55N	76 59W
COUNTRY	PROVINCE			
COLOMBIA	VALLE DE CAUCA			
AREA NO.	SUBJECT	SUBJECT	SUBJECT	SUBJECT
427E	A42			
A	N	C	H	I
C	A	Y	A	
			R	I
			V	E
			R	
			D	A
			M	
			L	O
			O	O
			K	I
			N	G
			D	O
			O	W
			N	
			A	T
			T	O
			P	
			O	F
			D	A
			M	

25X1A

DATE OF PHOTO	TYPE	QUALITY	CLASS	NO. OF CARDS	SC
	4	1	4	1	[REDACTED]

Approved For Release 1999/09/20 : CIA-RDP78-05867A000200550030-5

Approved For Release 1999/09/20 : CIA-RDP78-05867A000200550030-5

LOT NO. *TR* MAP REFERENCE *TR* LATITUDE *3 45 N* LONGITUDE *76 59 W*

COUNTRY *COLOMBIA* PROVINCE *VALLE DE CAUCA*

AREA NO. <i>427 E</i>	SUBJECT <i>A42</i>	SUBJECT	SUBJECT	SUBJECT	SUBJECT	SUBJECT	SUBJECT	SUBJECT
<i>A</i>	<i>N</i>	<i>C</i>	<i>H</i>	<i>I</i>	<i>C</i>	<i>A</i>	<i>Y</i>	<i>A</i>
<i>S</i>	<i>P</i>	<i>I</i>	<i>L</i>	<i>L</i>	<i>W</i>	<i>A</i>	<i>Y</i>	<i>R</i>
<i>O</i>	<i>U</i>	<i>S</i>	<i>E</i>					<i>R</i>
								<i>I</i>
								<i>V</i>
								<i>E</i>
								<i>R</i>
								<i>D</i>
								<i>A</i>
								<i>M</i>
								<i>H</i>

25X1A

DATE OF PHOTO	TYPE	QUALITY	CLASS	NO. OF CARDS
<i>---</i>	<i>4</i>	<i>2</i>	<i>4</i>	<i>1</i>

Approved For Release 1999/09/20 : CIA-RDP78-05867A000200550030-5

FORM NO. 174 USE PREVIOUS EDITIONS PHOTO ANALYSIS REPORT (20)

Approved For Release 1999/09/20 : CIA-RDP78-05867A000200550030-5

ROLL NO.	LOT NO.	MAP REFERENCE	LATITUDE	LONGITUDE
			3 45 N	76 59 W
COUNTRY	PROVINCE			
COLOMBIA	VALLE DE CAUCA			
AREA NO	SUBJECT	SUBJECT	SUBJECT	SUBJECT
427E	A42			
ANCHICAYA		RIVER		DAM
DETAIL		OF		SPILLWAY

25X1A

DATE OF PHOTO	TITLE	QUALITY	CLASS	NO. OF CARDS
	4	2	4	1



Approved For Release 1999/09/20 : CIA-RDP78-05867A000200550030-5



Approved For Release 1999/09/20 : CIA-RDP78-05867A000200550030-5

REF ID: A57376

COUNTRY: COLOMBIA

PROVINCE: VALLE DE CAUCA

AREA NO: 427E

SUBJECT: A42

MAP REFERENCE: [blank]

LATITUDE: 3° 45' N

LONGITUDE: 76° 59' W

A	N	C	H	I	C	A	Y	A	R	I	V	E	R	D	A	M
[ ]	[ ]	[ ]	[ ]	[ ]	[ ]	[ ]	[ ]	[ ]	[ ]	[ ]	[ ]	[ ]	[ ]	[ ]	[ ]	[ ]
[ ]	[ ]	[ ]	[ ]	[ ]	[ ]	[ ]	[ ]	[ ]	[ ]	[ ]	[ ]	[ ]	[ ]	[ ]	[ ]	[ ]
[ ]	[ ]	[ ]	[ ]	[ ]	[ ]	[ ]	[ ]	[ ]	[ ]	[ ]	[ ]	[ ]	[ ]	[ ]	[ ]	[ ]
[ ]	[ ]	[ ]	[ ]	[ ]	[ ]	[ ]	[ ]	[ ]	[ ]	[ ]	[ ]	[ ]	[ ]	[ ]	[ ]	[ ]

25X1A

DATE OF PHOTO	TITLE	QUALITY	CLASS	NO. OF CARDS
[ ]	4	1	4	1

Approved For Release 1999/09/20 : CIA-RDP78-05867A000200550030-5

PHOTO NO. <u>285321</u>	LOT NO.	MAP REFERENCE	LATITUDE <u>8° 45' N</u>	LONGITUDE <u>76° 59' W</u>
Approved For Release 1999/09/20 : CIA-RDP78-05867A000200550030-5				
COUNTRY <u>COLOMBIA</u>	PROVINCE <u>VALLE DE CAUCA</u>			
AREA NO. <u>427E</u>	SUBJECT <u>A42</u>	SUBJECT	SUBJECT	SUBJECT
<u>A</u>	<u>N</u>	<u>C</u>	<u>H</u>	<u>I</u>
<u>C</u>	<u>A</u>	<u>Y</u>	<u>A</u>	<u>R</u>
<u>R</u>	<u>I</u>	<u>V</u>	<u>E</u>	<u>R</u>
<u>D</u>	<u>A</u>	<u>M</u>		
<u>T</u>	<u>O</u>	<u>W</u>	<u>E</u>	<u>R</u>
<u>H</u>	<u>O</u>	<u>U</u>	<u>S</u>	<u>E</u>

POWERHOUSE SHOWING INTAKES FOR TWO OPERATING UNITS (AT RIGHT) AND SPACES FOR FOUR ADDITIONAL UNITS.

25X1A

DATE OF PHOTO	TYPE	QUALITY	CLASS	NO. OF CARDS	SC
---	4	1	4	1	[REDACTED]

CLASSIFICATION: Approved For Release 1999/09/20 : CIA-RDP78-05867A000200550030-5

Approved For Release 1999/09/20 : CIA-RDP78-05867A000200550030-5

PHOTO NO. [ ] LOT NO. [ ] MAP REFERENCE [ ] LATITUDE 3 45N LONGITUDE 76 59W

COUNTRY COLOMBIA PROVINCE VALLE DE CAUCA

AREA NO	SUBJECT	SUBJECT	SUBJECT	SUBJECT	SUBJECT	SUBJECT	SUBJECT	SUBJECT
<u>42E</u>	<u>ANCH</u>	<u>ICAYA</u>	<u>POWER</u>	<u>HOUSE</u>	<u>RIVER</u>	<u>DAM</u>	<u>TURBINE</u>	

25X1A

DATE OF PHOTO	TYPE	QUALITY	CLASS	NO. OF CARDS
<u>—</u>	<u>1</u>	<u>1</u>	<u>4</u>	<u>1</u>

Approved For Release 1999/09/20 : CIA-RDP78-05867A000200550030-5

FORM NO. 174 USE PREVIOUS EDITIONS PHOTO ANALYSIS REPORT (20)

Approved For Release 1999/09/20 : CIA-RDP78-05867A000200550030-5

PHOTO NO.	LOT NO.	MAP REFERENCE	LATITUDE	LONGITUDE
		TR	8 45N	76 59W
COUNTRY	PROVINCE			
COLOMBIA	VALLE DE CAUCA			
AREA NO.	SUBJECT	SUBJECT	SUBJECT	SUBJECT
427E	A4C			
	A N C H I C A Y A	R I V E R	D A M	
	P O W E R H O U S E	Q U A N T R O L		
	P A N E L			

25X1A

DATE OF PHOTO	TYPE	QUALITY	CLASS	NO. OF CARDS
	1	2	4	1

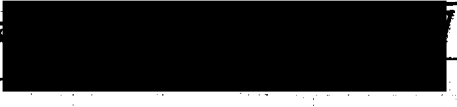
Approved For Release 1999/09/20 : CIA-RDP78-05867A000200550030-5

APPROVED FOR RELEASE 1999/09/20 : CIA-RDP78-05867A000200550030-5

COUNTRY		PROVINCE		MAP REFERENCE		LATITUDE		LONGITUDE	
COLOMBIA		VALLE DE CAUCA		TR		3 45 N		76 59 W	
AREA NO	SUBJECT	SUBJECT	SUBJECT	SUBJECT	SUBJECT	SUBJECT	SUBJECT	SUBJECT	SUBJECT
427 E	AYMAYN								
A N C H	3 i	C A Y A	10	R I V E R	15	D A M	20		
S W I T C H	25	Y A R D	30		35	T R A N S F	40		
R M E R S	45		50						

25X1A

DATE OF PHOTO	TYPE	QUALITY	CLASS	NO. OF CARDS
—	4	1	4	2



APPROVED FOR RELEASE 1999/09/20 : CIA-RDP78-05867A000200550030-5

Approved For Release 1999/09/20 : CIA-RDP78-05867A000200550030-5

PHOTO NO. 27575 LOT NO. 27575 MAP REFERENCE 27575 LATITUDE 45N LONGITUDE 76 59W

COUNTRY COLOMBIA PROVINCE VALLE DE CAUCA

AREA NO	SUBJECT	SUBJECT	SUBJECT	SUBJECT	SUBJECT	SUBJECT	SUBJECT
427E	A4M	A4N					
A N C H	5	C A Y A	10	R I V E R	15	D A M	20
S W I T C H	25	Y A R D	30		35	T R A N S F O	40
R M E R S	45		50				

25X1A

DATE OF PHOTO	TYPE	QUALITY	CLASS	NO. OF CARDS
	4	1	4	2

Approved For Release 1999/09/20 : CIA-RDP78-05867A000200550030-5

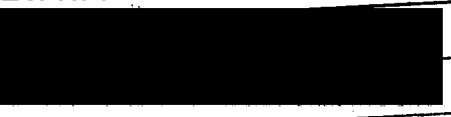
FORM NO. 174 USE PREVIOUS EDITIONS PHOTO ANALYSIS REPORT (20)

PHOTO NO. **APPROVED For Release 1999/09/20 CIA-RDP78-05867A000200550030-5** LOT NO. **2** MAP REFERENCE **2** LATITUDE **03 25N** LONGITUDE **76 30W**

COUNTRY **COLOMBIA** PROVINCE **VALLE DE CAUCA**  
 AREA NO. **427E** SUBJECT **AHC** SUBJECT SUBJECT SUBJECT SUBJECT SUBJECT SUBJECT  
**CAL** <sup>5</sup> **MODEL** <sup>10</sup> **OF** <sup>15</sup> **HYDRO** <sup>20</sup>  
**ELECTRIC** <sup>25</sup> **POWER** <sup>30</sup> **PLANT** <sup>40</sup>  
<sup>45</sup> <sup>50</sup>

**MODEL OF CENTRAL HIDROELECTRICA DE RIO ANCHICAYA LTD. POWER PLANT.**

25X1A



DATE OF PHOTO	TYPE	QUALITY	CLASS	NO. OF COPIES	SCA
—	0	2	4	1	

CLASSIFICATION **APPROVED For Release 1999/09/20 CIA-RDP78-05867A000200550030-5** CAPTIONED BY **RC**

PHOTO NO.	Approved	LOT NO.	1999/09/20	MAP REFERENCE	3	LATITUDE	45N	LONGITUDE	76 59W
COUNTRY	COLOMBIA		PROVINCE	VALLE DE CAUCA					
AREA NO.	427E	SUBJECT	A42	SUBJECT		SUBJECT		SUBJECT	
	ANCHICAYA				RIVER		DAM		
	SPILLWAY				CONSTRUCT				
	ION		WORK						
25X1A									
DATE OF PHOTO		TYPE	4	QUALITY	1	CLASS	4	NO. OF CARDS	1
CLASSIFICATION	Approved For Release 1999/09/20		CIA-RDP78-05867A000200550030-5		[REDACTED]				
FORM NO. 174	USE PREVIOUS EDITIONS		PHOTO ANALYSIS REPORT				(201)		



4

Approved For Release 1999/09/20 : CIA-RDP78-05867A000200550030-5

PHOTO NO. 225300	PROVINCE LIGURIA	REFERENCE 44 257 8 57E
COUNTRY ITALY	SUBJ.	SUBJ.
AREA NO. 639M	SUBS. A9F	
G E N O A	C O R N I	G L I A N A
T E E L	P L A N T	I N G O T
U L D 8		M O

DATE OF PHOTO	TYPE	QUAL.	CLASS	NO. OF CARDS	SOURCE OF PHOTOGRAPH
MAY 56	4	2	3	1	25X1A
CLASSIFICATION C	Approved For Release 1999/09/20 : CIA-RDP78-05867A000200550030-5				

FORM NO. 174 USE PREVIOUS EDITIONS. 1 JAN 55

Approved For Release 1999/09/20 : CIA-RDP78-05867A000200550030-5

PHOTO NO. 2853	MAP REFERENCE G-F	APPROVED FOR RELEASE 1999/09/20 : CIA-RDP78-05867A000200550030-5
COUNTRY Italy		PROVINCE LIGURIA
AREA NO. 6319M	SUBJ. A9F	SUBJ. 857E
G E N O A	C O R N I G L I A N A	P L A N T
T E E L	P L A N T	P O W E R P L
A N T		
DATE OF PHOTO	TYPE	QUAL.
May 56	4	3
CLASSIFICATION	NO. OF CARDS	SOURCE OF PHOTOGRAPH
C	3	25X1A

FORM NO. 174 USE PREVIOUS EDITIONS. JAN 56

PHOTO NO. **235** Approved For Release 1999/09/20 : CIA-RDP78-05867A000200550030-5  
 MAP REFERENCE **F**  
 COUNTRY **Italy** PROVINCE **LIGURIA** **44 25 N**  
 AREA NO. **6319 M** SUBJ. **A9F** SUBJ. **ESTE**  

<b>C</b>	<b>E</b>	<b>N</b>	<b>D</b>	<b>A</b>		<b>C</b>	<b>O</b>	<b>R</b>	<b>N</b>	<b>I</b>	<b>G</b>	<b>L</b>	<b>I</b>	<b>A</b>	<b>N</b>	<b>A</b>	<b>20</b>
<b>T</b>	<b>E</b>	<b>E</b>	<b>L</b>	<b>25</b>	<b>P</b>	<b>L</b>	<b>A</b>	<b>N</b>	<b>T</b>	<b>20</b>							<b>40</b>
				<b>40</b>						<b>50</b>							

DATE OF PHOTO: **May 56** TYPE: **4** QUAL: **2** CLASS: **3** NO. OF CARDS: **1** SOURCE OF PHOTOGRAPH: **25X1A**  
 Approved For Release 1999/09/20 : CIA-RDP78-05867A000200550030-5  
 CAPT. **W**  
 CLASSIFICATION: **C**

FORM NO. 174 USE PREVIOUS EDITIONS. 1 JAN 55

Approved For Release 1999/09/20 : CIA-RDP78-05867A000200550030-5

PHOTO NO. 235371

MAP REFERENCE C-F

COUNTRY Italy PROVINCE LISURIA SUBJ. 8 57E

AREA NO.	6319M	SUBJ.	A9F																	
	G	E	N	O	A			C	O	R	N	I	G	L	I	A	N	A		
	T	E	E	L				P	L	A	N	T								

DATE OF PHOTO	TYPE	QUAL.	CLASS	NO. OF CARDS	SOURCE OF PHOTOGRAPH
1 May 56	4	2	3	1	25X1A
Approved For Release 1999/09/20 : CIA-RDP78-05867A000200550030-5					
CLASSIFICATION	C				

FORM NO. 174 USE PREVIOUS EDITIONS. 11 JAN 56

Approved For Release 1999/09/20 : CIA-RDP78-05867A000200550030.5

PHOTO NO. 235

COUNTRY ITALY

PROVINCE LISURIA

MAP REFERENCE C-F

AREA NO. 6319M

SUBJ. A9F

44 25 N

8 57 E

GENOVA		CORNIGLIANA		
TEEL	PLANT	OPEN	HEA	
RTH	AREA			

DATE OF PHOTO	TYPE	QUAL.	CLASS	NO. OF CARDS	SOURCE OF PHOTOGRAPH
MAY 56	4	2	3	1	25X1A

Approved For Release 1999/09/20 : CIA-RDP78-05867A000200550030.5

CLASSIFICATION C

FORM NO. 174 USE PREVIOUS EDITIONS. 51 JAN 55

Approved For Release 1999/09/20 : CIA-RDP78-05867A000200550030-5

PHOTO NO. 2353

MAP REFERENCE C-F

COUNTRY ITALY PROVINCE LIGURIA

AREA NO. 6319M CURS. A9F SUBJ. 8 57E

G	E	N	O	A		C	O	R	N	I	G	L	I	A	N	A	20
T	E	E	L		P	L	A	N	T								40

DATE OF PHOTO TYPE QUAL. CLASS NO. OF CARDS SOURCE OF PHOTOGRAPH 25X1A

May 56 4 2 3 1

Approved For Release 1999/09/20 : CIA-RDP78-05867A000200550030-5

CLASSIFICATION C

FORM NO. 174 USE PREVIOUS EDITIONS. JAN 56

PHOTO NO. 2353 Approved For Release 1999/09/20 : CIA-RDP78-05867A000200550030-5

MAP REFERENCE C-F

COUNTRY Italy PROVINCE Liguria

AREA NO. 6319M SUBJ. A9F

44 25N  
8 57E

G	E	N	O	A	C	O	R	N	I	G	Z	I	A	N	A	38
J	E	E	L	P	L	A	N	T	I	N	G	O	T	8	40	

DATE OF PHOTO TYPE QUAL. CLASS NO. OF CARDS SOURCE OF PHOTOGRAPH 25X1A

MAY 56 4 2 3 1

Approved For Release 1999/09/20 : CIA-RDP

CLASSIFICATION ~~SECRET~~ C CAPT. Wau

FORM NO. 174 USE PREVIOUS EDITIONS. JAN 56

Approved For Release 1999/09/20 : CIA-RDP78-05867A000200550030-5

PHOTO NO.	23541		MAP REFERENCE	C - F																																																				
COUNTRY	ITALY		PROVINCE	LIGURIA																																																				
AREA NO.	6319M	SUBJ.	A9F	SUBJ.	857E																																																			
<table border="1"> <tr> <td>G</td><td>E</td><td>N</td><td>O</td><td>A</td><td>C</td><td>O</td><td>R</td><td>N</td><td>I</td><td>G</td><td>L</td><td>I</td><td>A</td><td>N</td><td>A</td><td>40</td> </tr> <tr> <td>T</td><td>E</td><td>E</td><td>L</td><td>P</td><td>L</td><td>A</td><td>N</td><td>T.</td><td colspan="7">Pipe from blast</td> <td>30</td> </tr> <tr> <td></td><td></td><td></td><td></td><td></td><td></td><td></td><td></td><td></td><td></td><td></td><td></td><td></td><td></td><td></td><td></td><td>20</td> </tr> </table>						G	E	N	O	A	C	O	R	N	I	G	L	I	A	N	A	40	T	E	E	L	P	L	A	N	T.	Pipe from blast							30																	20
G	E	N	O	A	C	O	R	N	I	G	L	I	A	N	A	40																																								
T	E	E	L	P	L	A	N	T.	Pipe from blast							30																																								
																20																																								
SURFACE																																																								
SOURCE OF PHOTOGRAPH 25X1A																																																								
DATE OF PHOTO	TYPE	QUAL.	CLASS	NO. OF CARDS																																																				
Mar 56	4	2	3	1																																																				
Approved For Release 1999/09/20 : CIA-RDP																																																								
CLASSIFICATION C																																																								

FORM NO. 174 USE PREVIOUS EDITIONS. 69 JAN 55



PHOTO NO. 2353 Approved For Release 1999/09/20 : CIA-RDP78-05867A000200550030-5

COUNTRY Italy PROVINCE Liguria COUNTY 49 25 N

AREA NO. 6319M SUBJ. A9F SUBJ. AKH SUBJ. 8 57 E

G	E	N	O	A		R	R	<sup>10</sup>	C	A	R	8	<sup>15</sup>	I	N		Y	<sup>20</sup> A
R	D		A	<sup>25</sup> T		C	O	R	<sup>10</sup> N	I	G	L	<sup>35</sup> A	N	A		8	<sup>40</sup> T
E	E	L		"P	Z	A	N	T	<sup>10</sup>									

DATE OF PHOTO MAY 56 TYPE 4 QUAL. 2 CLASS 3 NO. OF CARDS 2 SOURCE OF PHOTOGRAPH 25X1A

Approved For Release 1999/09/20 : CIA-RDP78-05867A000200550030-5

CLASSIFICATION C CAPT. BY Waw

FORM NO. 174 USE PREVIOUS EDITIONS. 1 JAN 56

Approved For Release 1999/09/20 : CIA-RDP78-05867A000200550030-5

25X6

Approved For Release 1999/09/20 : CIA-RDP78-05867A000200550030-5

PHOTO NO. **2A5080** LOT NO. **1999/09/20** MAP REFERENCE **C-FILE**  
 Approved For Release 1999/09/20 : CIA-RDP78-05867A000200550030-5

COUNTRY **GERMANY** PROVINCE **BERLIN** **52 34N**

AREA NO. **114M** SUBJ. **C9K** **C7G** **C5H** **13 24E**

B	E	R	L	I	N	E	A	S	T	Z	O	N	E	F		
D	J	W	D	M	E	N	S	Y	O	U	T	H	G	R	O	U
P																

DATE OF PHOTO TYPE QUAL. CLASS NO. OF CARDS SOURCE OF PHOTOGRAPH  
**1956** **4** **1** **4** **3** **WHEN I THINK OF**

Approved For Release 1999/09/20 : CIA-RDP78-05867A000200550030-5  
**GERMANY-1956. P.**

CLASSIFICATION **OUO** **JRN**

USE PREVIOUS EDITION

**Approved For Release 1999/09/20 : CIA-RDP78-05867A000200550030-5**

**Next 1 Page(s) In Document Exempt**

**25X6**

**Approved For Release 1999/09/20 : CIA-RDP78-05867A000200550030-5**

Approved For Release 1999/09/20 : CIA-RDP78-05867A000200550030-5

MAP REFERENCE *CY FILE*

PHOTO NO. *4355M*

COUNTRY *POLAND* PROVINCE *KRAKOW* *49 59N*

AREA NO. *4355M* SUBJ. *A99* SUBJ. *19 50E*

S	K	A	W	I	N	A													
O	T	\$																	
W	O	R	K	\$															

DATE OF PHOTO \_\_\_\_\_ TYPE *1* QUAL. *1* CLASS *4* NO. OF CARDS *1* SOURCE OF PHOTOGRAPH *POLAND #1, 1956*

Approved For Release 1999/09/20 : CIA-RDP78-05867A000200550030-5

CLASSIFICATION *OUO* *IRN*

FORM NO. 174 USE PREVIOUS EDITIONS JAN 56

Approved For Release 1999/09/20 : CIA-RDP78-05867A000200550030-5

PHOTO NO.	225219		MAP REFERENCE	C FILE													
COUNTRY	POLAND		PROVINCE	KRAKOW													
AREA NO.	4355M	SUBJ.	F99	SUBJ.	19 50E												
\$	K	A	W	I	N	A	M	E	T	A	L	L	U	R	G	I	C
A	L	P	L	T	2	R	O	W	\$	D	F	P	O				
T	\$		2	-	P	T	P	A	N								
PART 1 OF 2-PART PAN																	
DATE OF PHOTO	TYPE	QUAL.	CLASS	NO. OF CARDS	SOURCE OF PHOTOGRAPH												
					POLAND #1, 1956, P. 2												
Approved For Release 1999/09/20 : CIA-RDP78-05867A000200550030-5																	
CLASSIFICATION 040 ERH																	

FORM NO. 174 USE PREVIOUS EDITIONS

PHOTO NO. 025346 LOT NO. 1999/09/20 MAP REFERENCE C-FILE  
 Approved For Release 1999/09/20 : CIA-RDP78-05867A000200550030-5

COUNTRY POLAND PROVINCE KRAKOW 49 59N

AREA NO. 4355M SUBJ. A99 SUBJ. 19 50E

1	2	3	4	5	6	7	8	9	10	11	12	13	14	15	16	17	18	19	20
\$	K	A	W	L	N	A			M	E	T	A	L	L	U	R	G	I	C
A	L	P	L	T			2		R	O	W	\$		D	E			P	D
T	\$																		

2 - PART PAN

PART 2 OF 3-PART PAN

DATE OF PHOTO	TYPE	QUAL.	CLASS	NO. OF CARDS	SOURCE OF PHOTOGRAPH
	<u>1</u>		<u>4</u>		<u>POLAND #1, 1956, P. 3</u>

Approved For Release 1999/09/20 : CIA-RDP78-05867A000200550030-5

CLASSIFICATION OUO SRH

FORM NO. 174 USE PREVIOUS EDITIONS. JAN 58

PHOTO NO. 025213 LOT NO. J-150000 MAP REFERENCE C FILE  
Approved For Release 1999/09/20 : CIA-RDP78-05867A000200550030-5

COUNTRY POLAND PROVINCE KRAKOW 49 57N  
SUBJ. 19 50E

AREA NO.	4355M	SUBJ.	F99	SUBJ.		SUBJ.		10	V	A	C	U	U	M	15	C	H	A	M	20
	\$	K	A	W	I	N	A													
	B	E	R	A	T	M	E	30	T	A	L	L	U	R	G	I	C	A	L	40
	W	O	R	K	S			50							SUCKING UP					

ALUMINUM FROM POT.

DATE OF PHOTO	TYPE	QUAL.	CLASS	NO. OF CARDS	SOURCE OF PHOTOGRAPH
					POLAND 4/2 1956

Approved For Release 1999/09/20 : CIA-RDP78-05867A000200550030-5

CLASSIFICATION 040 CAPT. BY JRH

FORM NO. 174 USE PREVIOUS EDITIONS. JAN 56



Approved For Release 1999/09/20 : CIA-RDP78-05867A000200550030-5

416

PHOTO NO.	LOT NO.	MAP REFERENCE			
COUNTRY	PROVINCE				
AREA NO.	SUBJ.	SUBJ.			
ICE BREAKER	IN SWIATOWID				
IN SECECIN	BAY				
DATE OF PHOTO	TYPE	QUAL.	CLASS	NO. OF CARDS	SOURCE OF PHOTOGRAPH
	4	1	4	1	POLAND #1, MS6, P 15
CLASSIFICATION	DUO		SRH		

Approved For Release 1999/09/20 : CIA-RDP78-05867A000200550030-5

FORM NO. 174 USE PREVIOUS EDITIONS. JAN 56

PHOTO NO. **Approved For Release 1999/09/20 : CIA-RDP78-05867A000200550030-5** MAP REFERENCE

COUNTRY **POLAND** PROVINCE **SZCZECIN**

AREA NO. **1255M** SUBJ. **AL4** SUBJ. **D2A**

B	D	A	T	S	I	N	I	C	E	-	B	D	U	N	D	<del>15</del> 20
Z	C	E	E	C	I	N	B	A	Y							<del>25</del> 30
																<del>45</del> 50

DATE OF PHOTO	TYPE	QUAL.	CLASS	NO. OF CARDS	SOURCE OF PHOTOGRAPH
	<b>4</b>	<b>1</b>	<b>4</b>	<b>2</b>	<b>POLAND #1, 1956 P. 17</b>

**Approved For Release 1999/09/20 : CIA-RDP78-05867A000200550030-5**

CLASSIFICATION **OUO** **JRH**

FORM NO. 174 USE PREVIOUS EDITIONS

PHOTO NO. **Approved For Release 1999/09/20 : CIA-RDP78-05867A000200550030-5** LOT NO. **1998/09/20** MAP REFERENCE **8 File**

COUNTRY **POLAND** PROVINCE **KATOWICE** COORDINATES **50 16N**

AREA NO. **6155M** SUBJ. **C12** SUBJ. **19 01E**

S	T	A	L	I	N	O	G	R	O	D	C	A	T	H	O	L	I

DATE OF PHOTO \_\_\_\_\_ TYPE \_\_\_\_\_ QUAL \_\_\_\_\_ CLASS \_\_\_\_\_ NO. OF CARDS **4** SOURCE OF PHOTOGRAPH **POLAND # F. MSB. P 19**

**Approved For Release 1999/09/20 : CIA-RDP78-05867A000200550030-5**

CLASSIFICATION **OLD SRH**

FORM NO. 174 USE PREVIOUS EDITIONS

PHOTO NO. **AP5010** APPROVED FOR RELEASE 1999/09/20 MAP REFERENCE **C. F. L. F.** CIA-RDP78-05867A000200550030-5 **6/4**

COUNTRY **POLAND** PROVINCE **WARSAW** **52 ISN**

AREA NO. **7255M** SUBJ. **AKQ** SUBJ. **21 ODE**

W	A	R	\$	A	W	P	10	A	N	E	L	B	O	A	R	D	20	
F	O	R		E	L	E	C	\$	10	W	I	T	C	H	I	N	G	40
E	T	R		A	I	N	S		30									

**AT RAILWAY STATION.**

**TRICB**

DATE OF PHOTO	TYPE	QUAL.	CLASS	NO. OF CARDS	SOURCE OF PHOTOGRAPH
					<b>POLAND #4, 1956, P. 4</b>

Approved For Release 1999/09/20 - CIA-RDP78-05867A000200550030-5

CLASSIFICATION **010** CLASS. BY **JRH**

FORM NO. 174 EDITION 1-56 JAN 56

Approved For Release 1999/09/20 : CIA-RDP78-05867A000200550030-5

2-1197

PHOTO NO. 22575(1) MAP REFERENCE

COUNTRY GERMANY PROVINCE

AREA NO. 4M SUBJ. ABP SUBJ.

E	A	S	T	5	Z	O	N	E	10	E	X	C	A	V	A	T	O	R	20
				20					30										40
				45					50										

DATE OF PHOTO TYPE QUAL. CLASS NO. OF CARDS SOURCE OF PHOTOGRAPH

Approved For Release 1999/09/20 : CIA-RDP78-05867A000200550030-5

CLASSIFICATION 040 CAPT. FRH SOURCE OF PHOTOGRAPH POLAND 4, 1956, P. 4 [bottom of]

FORM NO. 174 USE PREVIOUS EDITIONS. JAN 55

PHOTO NO. Approved For Release 1999/09/20 : CIA-RDP78-05867A000200550030-5 LOT NO. 3 MAP REFERENCE

COUNTRY CZECHOSLOVAKIA PROVINCE

AREA NO. 27M SUBJ. AFB SUBJ. SUBJ.

K	I	T	C	H	E	N	E	Q	U	I	P	M	E	N	T
							10						15		20
							30						35		40
							45						50		

DATE OF PHOTO TYPK QUAL. CLASS NO. OF CARDS SOURCE OF PHOTOGRAPH

1/1956 1 1 4 1 POLAND #1, 1956, P. 6

Approved For Release 1999/09/20 : CIA-RDP78-05867A000200550030-5 [Top Left]

CLASSIFICATION 040 JRH

FORM NO. 174 USE PREVIOUS EDITIONS

43/4

PHOTO NO. 025250 LOT NO. 166609 MAP REFERENCE 1999/09/20 : CIA-RDP78-05867A000200550030-5

COUNTRY POLAND PROVINCE \_\_\_\_\_

AREA NO. 55M SUBJ. ABP SUBJ. \_\_\_\_\_

C	R	A	N	E	S	10	N	E	M	O	U	N	T	E	D
O	N	T	R	U	C	K	30	B	O	D	Y				

DATE OF PHOTO \_\_\_\_\_ TYPE 4 QUAL. 1 CLASS 4 NO. OF CARDS 1 SOURCE OF PHOTOGRAPH POLAND #4, 1956 - P. 11  
[Bottom of]

CLASSIFICATION OUO SRN

Approved For Release 1999/09/20 : CIA-RDP78-05867A000200550030-5

FORM NO. 174 USE PREVIOUS EDITIONS

PHOTO NO.		LOT NO.		MAP REFERENCE		43/4	
Approved For Release 1999/09/20 : CIA-RDP78-05867A000200550030-5							
COUNTRY				PROVINCE			
POLAND							
AREA NO.		SUBJ.		SUBJ.		SUBJ.	
SSM		AK3		AKA		AKE	
G	L	I	D	E	R	S	20
							25
							30
							35
							40
							45
							50
							55
							60
							65
							70
							75
							80
							85
							90
							95
							100
							105
							110
							115
							120
							125
							130
							135
							140
							145
							150
							155
							160
							165
							170
							175
							180
							185
							190
							195
							200
							205
							210
							215
							220
							225
							230
							235
							240
							245
							250
							255
							260
							265
							270
							275
							280
							285
							290
							295
							300
							305
							310
							315
							320
							325
							330
							335
							340
							345
							350
							355
							360
							365
							370
							375
							380
							385
							390
							395
							400
							405
							410
							415
							420
							425
							430
							435
							440
							445
							450
							455
							460
							465
							470
							475
							480
							485
							490
							495
							500
							505
							510
							515
							520
							525
							530
							535
							540
							545
							550
							555
							560
							565
							570
							575
							580
							585
							590
							595
							600
							605
							610
							615
							620
							625
							630
							635
							640
							645
							650
							655
							660
							665
							670
							675
							680
							685
							690
							695
							700
							705
							710
							715
							720
							725
							730
							735
							740
							745
							750
							755
							760
							765
							770
							775
							780
							785
							790
							795
							800
							805
							810
							815
							820
							825
							830
							835
							840
							845
							850
							855
							860
							865
							870
							875
							880
							885
							890
							895
							900
							905
							910
							915
							920
							925
							930
							935
							940
							945
							950
							955
							960
							965
							970
							975
							980
							985
							990
							995
							1000

Approved For Release 1999/09/20 : CIA-RDP78-05867A000200550030-5

COUNTRY POLAND PROVINCE

AREA NO. SSM SUBJ. AK3 SUBJ. AKA SUBJ. AKE

G L I D E R S J T R U C K C A R

DATE OF PHOTO TYPE QUAL. CLASS NO. OF CARDS SOURCE OF PHOTOGRAPH

7/1/43 POLAND #4, 1956 - P. 11 (top nt)

Approved For Release 1999/09/20 : CIA-RDP78-05867A000200550030-5

CLASSIFICATION 040 JRH

FORM NO. 174 USE PREVIOUS EDITIONS



Approved For Release 1999/09/20 : CIA-RDP78-05867A000200550030-5

PHOTO NO.	Approved For Release 1999/09/20 : CIA-RDP78-05867A000200550030-5		LOT NO.	6-566E		MAP REFERENCE										
COUNTRY	POLAND			PROVINCE	POZNAN		52 25N									
AREA NO.	3255M		SUBJ.	AGZ C62		SUBJ.	16 58E									
P	O	Z	N	N	I	N	T	E	R	N	A	T	I	O	N	A
L	F	A	I	R	C	I	T	Y								
DATE OF PHOTO	TYPE	QUAL.	CLASS	NO. OF CARDS	SOURCE OF PHOTOGRAPH											
	3	1	4	2	POLAND #1, 1956, p. 13											
Approved For Release 1999/09/20 : CIA-RDP78-05867A000200550030-5					Foot											
CLASSIFICATION	000		SRH													

FORM NO. 174 USE PREVIOUS EDITIONS

PHOTO NO.	Approved For Release 1999/09/20 : CIA-RDP78-05867A000200550030-5				LOT NO.					MAP REFERENCE	5								
COUNTRY	POLAND				PROVINCE					COUNTY									
AREA NO.	55M		SUBJ.	FLY		SUBJ.					SUBJ.								
L	A	U	N	C	H	I	N	G	10	A	F	R	E	L	G	H	T	E	20
R									30										40
									45										50
DATE OF PHOTO	TYPE	QUAL.	CLASS	NO. OF CARDS	SOURCE OF PHOTOGRAPH														
	4	1	4	1	POLAND #1, 1956. P. 12 Free left														
CLASSIFICATION	000				JR H				Approved For Release 1999/09/20 : CIA-RDP78-05867A000200550030-5										

FORM NO. 174 JAN 58 USE PREVIOUS EDITIONS.

PHOTO NO.		LOT NO.		MAP REFERENCE													
Approved For Release 1999/09/20 : CIA-RDP78-05867A000200550030-5				C-FILE X													
COUNTRY		PROVINCE		COORDINATES													
POLAND		KRAKOW		49 25N													
AREA NO.		SUBJ.		SUBJ.													
4355M		C42		20 18E													
N	I	E	D	Z	I	C	A	10	M	E	D	I	E	V	A	L	20
A	S	T	L	E				30									40
								40									
DATE OF PHOTO		TYPE		QUAL.		CLASS		NO. OF CARDS		SOURCE OF PHOTOGRAPH							
		4		1		4		1		POLAND #1, 1956, P. 19							
Approved For Release 1999/09/20 : CIA-RDP78-05867A000200550030-5										Foot							
CLASSIFICATION				040		SRH											

FORM NO. 174 USE PREVIOUS EDITIONS

PHOTO NO. 025857 LOT NO. 13510920 MAP REFERENCE G ENE  
 Approved For Release 1999/09/20 : CIA-RDP78-05867A000200550030-5

COUNTRY POLAND PROVINCE WARSAW 52 15N

AREA NO. 1255M SUBJ. CSD SUBJ. 12 SUBJ. 00E

W	A	R	\$	A	W	S	K	I	-	J	U	M	P			20
																40

DATE OF PHOTO \_\_\_\_\_ TYPE 4 QUAL. 6 CLASS 4 NO. OF CARDS 1 SOURCE OF PHOTOGRAPH POLAND #4, 1956, P. 30

Approved For Release 1999/09/20 : CIA-RDP78-05867A000200550030-5  
 CLASSIFICATION OUO JRH

FORM NO. 174 USE PREVIOUS EDITIONS

PHOTO NO. 295358 LOT NO. T 0648 MAP REFERENCE C. FILE 3  
 Approved For Release 1999/09/20 : CIA-RDP78-05867A000200550030-5

COUNTRY POLAND PROVINCE LODZ 51 75N

AREA NO. 5255M SUBJ. C2C SUBJ. 19 28E

<u>L</u>	<u>O</u>	<u>D</u>	<u>Z</u>	<u>\$</u>	<u>P</u>	<u>O</u>	<u>R</u>	<u>T</u>	<u>\$</u>	<u>C</u>	<u>E</u>	<u>N</u>	<u>T</u>	<u>E</u>	<u>R</u>
<u>(U)</u>	<u>(C)</u>														

DATE OF PHOTO TYPE QUAL. CLASS NO. OF CARDS SOURCE OF PHOTOGRAPH  
4 4 4 4 1 POLAND #4, 1956. P. 31

Approved For Release 1999/09/20 : CIA-RDP78-05867A000200550030-5  
 CLASSIFICATION OuO JRN (CENTER)

FORM NO. 174 USE PREVIOUS EDITIONS

PHOTO NO. Approved For Release 1999/09/20 : CIA-RDP78-05867A000200550030-5 LOT NO. 199908 MAP REFERENCE C-FILE 3

COUNTRY POLAND PROVINCE KRAKOW 50 05N

AREA NO. 4355M SUBJ. CRC SUBJ. 19 55E

<u>R</u>	<u>R</u>	<u>R</u>	<u>K</u>	<u>D</u>	<u>W</u>	<u>\$</u>	<u>10</u>	<u>P</u>	<u>D</u>	<u>R</u>	<u>T</u>	<u>\$</u>	<u>15</u>	<u>C</u>	<u>E</u>	<u>N</u>	<u>T</u>	<u>E</u>	<u>20</u>
<u>R</u>	<u>U</u>	<u>N</u>	<u>T</u>	<u>E</u>	<u>R</u>	<u>I</u>	<u>D</u>	<u>R</u>	<u>30</u>	<u>40</u>									

DATE OF PHOTO \_\_\_\_\_ TYPE ✓ QUAL. 1 CLASS 4 NO. OF CARDS 1 SOURCE OF PHOTOGRAPH POLAND #4, 1956, P. 31

Approved For Release 1999/09/20 : CIA-RDP78-05867A000200550030-5  
 CLASSIFICATION 000 JRH  
 [bottom left]

FORM NO. 174 USE PREVIOUS EDITIONS

PHOTO NO. Approved For Release 1999/09/20 : CIA-RDP78-05867A000200550030-5 LOT NO. C.F. 5 MAP REFERENCE 6-

COUNTRY POLAND PROVINCE WARSAW COORDINATES 52 15N

AREA NO. 7255M SUBJ. C-20 SUBJ. 21 00E

W	A	R	S	A	W	T	O	W	E	R	O	F	B	U	I		
L	O	I	N	G	W	O	R	K	E	R	S	S	T	A	D	I	U
M																	

DATE OF PHOTO \_\_\_\_\_ TYPE 4 1 QUAL. \_\_\_\_\_ CLASS 4 NO. OF CARDS 1 SOURCE OF PHOTOGRAPH POLAND #4, 1951 P. 31

CLASSIFICATION 040 JR11 Approved For Release 1999/09/20 : CIA-RDP78-05867A000200550030-5

FORM NO. 174 USE PREVIOUS EDITIONS

3/12

PHOTO NO. 22 **Approved For Release 1999/09/20 : CIA-RDP78-05867A000200550030-5** LOT NO. C2C MAP REFERENCE 58 15N

COUNTRY POLAND PROVINCE WARSAW AREA NO. 7255M SUBJ. C2C SUBJ: 21 GOE

W	A	R	S	A	W	T	E	N	T	H	H	N	N	I	V	E
R	\$	A	R	Y	\$	T	A	D	I	U	M					

DATE OF PHOTO 3/1/4 TYPE 3 QUAL. 1 CLASS 4 NO. OF CARDS 1 SOURCE OF PHOTOGRAPH POLAND #4, 1956 P. 31

**Approved For Release 1999/09/20 : CIA-RDP78-05867A000200550030-5**

CLASSIFICATION SECRET JRN

FORM NO. 174 USE PREVIOUS EDITIONS



PHOTO NO. 235 Approved For Release 1999/09/20 : CIA-RDP78-05867A000200550030-5

COUNTRY	POLAND		PROVINCE	SZCZECIN												
AREA NO.	2155M	SUBJ.	ALB	D23	SUBJ.	D2A										
10	15	20	25	30	35	40										
IT	W	D	B	D	A	T	\$	1	N	\$	Z	C	Z	E	C	1
N	B	A	Y				[I	C	E]							

DATE OF PHOTO	TYPE	QUAL.	CLASS	NO. OF CARDS	SOURCE OF PHOTOGRAPH
	4	1	4	3	POLAND 17 1956 P. 15 [top]
CLASSIFICATION	OLD		JRH		

Approved For Release 1999/09/20 : CIA-RDP78-05867A000200550030-5

FORM NO. 174 USE PREVIOUS EDITIONS

PHOTO NO. 2353 Approved For Release 1999/09/20 : CIA-RDP78-05867A000200550030-5

MAP REFERENCE

COUNTRY GERMANY PROVINCE BERLIN

57 31N

AREA NO. 114M SUBJ. AKQ SUBJ. AK\$ SUBJ. 13 24E

BERLIN ANHALTER RAU  
LWAV YARDS R E M A I N S  
DEF \$ T A T I O N

DATE OF PHOTO

TYPE

QUAL.

CLASS

NO. OF CARDS

SOURCE OF PHOTOGRAPH

1956 Approved For Release 1999/09/20 : CIA-RDP78-05867A000200550030-5

WHEN I THINK OF

GERMANY 1956 P. 5

CLASSIFICATION

000

COPY BY JRH

FORM NO. 174 USE PREVIOUS EDITIONS. 1 JAN 56

PHOTO NO. 225 Approved For Release 1999/09/20 : CIA-RDP78-05867A000200550030-5

COUNTRY China PROVINCE HONAN

AREA NO.	SUBJ.	SUBJ.	SUBJ.	116	24E
2311	C 50	C 50	C 50		
OTIP	VE	DA	HA	RE	NT

To Celebrate May Day  
 PART 1 of 2 PART PANORAMA  
 See CIA

DATE OF PHOTO	TYPE	QUAL.	CLASS	NO. OF CARDS	SOURCE OF PHOTOGRAPH
30 April 56	1	1	2	3	25X1A

Approved For Release 1999/09/20 : CIA-RDP78-05867A000200550030-5  
 SECRET

FORM NO. 174 USE PREVIOUS EDITIONS. JAN 56

PHOTO NO. 235267 Approved For Release 1999/09/20 : CIA-RDP78-05867A000200550030-5

COUNTRY: China PROVINCE: Hopeh COORDINATES: 39 56N  
 AREA NO.: 2312 SUBJ.: C58 SUBJ.: C50 SUBJ.: C50 116 24E

RECEPTION  
 CHOU HEN-LAI

To celebrate MAY DAY  
 Part 2 of a 2 part PANORAMA. See V CIAV

DATE OF PHOTO: 30 APR 56 TYPE: 1 QUAL: 1 CLASS: 2 NO. OF CARDS: 3 SOURCE OF PHOTOGRAPH: 25X1A  
 CLASSIFICATION: Secret

FORM NO. 174 USE PREVIOUS EDITIONS. 1 JAN 56

PHOTO NO. 235-1118 <sup>LOT NO.</sup> Approved For Release 1999/09/20 : CIA-RDP78-05867A000200550030-5 <sup>MAP REFERENCE</sup> S 39 36 N

COUNTRY China PROVINCE Hapeh

AREA NO. 2312 SUBJ. C5H SUBJ. 116 24 F

10	15	20	25	30	35	40	45	50	55	60	65	70	75	80	85	90	95	100

Square

DATE OF PHOTO TYPE QUAL. CLASS NO. OF CARDS SOURCE OF PHOTOGRAPH 25X1A

CLASSIFICATION Approved For Release 1999/09/20 : CIA-RDP78

FORM NO. 174 USE PREVIOUS EDITIONS. 1 JAN 59

PHOTO NO. 225 Approved For Release 1999/09/20 : CIA-RDP78-05867A000200550030-5

COUNTRY: CHINA PROVINCE: Hopeh COORDINATES: 37 56 N 116 24 E

10	A	5	T	1	4	7	4	20	C	A	20
20	A	5	T	1	4	7	4	20	C	A	20
30	A	5	T	1	4	7	4	20	C	A	20

SAYS "Long live world peace" SQUARE

DATE OF PHOTO	TYPE	QUAL.	CLASS	NO. OF CARDS	SOURCE OF PHOTOGRAPH
17 MAR 56	H	1	D	2	25X1A

CLASSIFICATION: SECRET

FORM NO. 174 USE PREVIOUS EDITIONS. 1 JAN 56

PHOTO NO. 235360 Approved For Release 1999/09/20 : CIA-RDP78-05867A000200550030-5

COUNTRY CHINA PROVINCE Hopeh

AREA NO. 23511 SUBJ. CSN  
10 20 30 40 50 60 70 80 90 100  
ORIPING TREPAN JOUNG TIONO  
ORIPING TREPAN JOUNG TIONO

MARCH THRU TIENTSIN AS THEY  
SQUARE AN NEW

DATE OF PHOTO TYPE QUAL. CLASS NO. OF CARDS SOURCE OF PHOTOGRAPH  
15 APR 56 1 1 25X1A  
Approved For Release 1999/09/20 : CIA-RDP78-05867A000200550030-5

FORM NO. 174 USE PREVIOUS EDITIONS. 1 JAN 56

SECRET

PHOTO NO. 22 Approved For Release 1999/09/20 : CIA-RDP78-05867A000200550030-5

LOT NO. MAP REFERENCE

COUNTRY CHINA PROVINCE Hopeh

AREA NO. 2311 SUBJ. CSH SUBJ. CTR SUBJ. 118 244

10	11	12	13	14	15	16	17	18	19	20
A	B	C	D	E	F	G	H	I	J	K

DATE OF PHOTO TYPE QUAL. CLASS NO. OF CARDS SOURCE OF PHOTOGRAPH

1 MAR 56 2 1 2 2 25X1A

CLASSIFICATION SECRET

FORM NO. 174 USE PREVIOUS EDITIONS. 1 JAN 58



PHOTO NO. 353 LOT NO. 107 MAP REFERENCE S  
 Approved For Release 1999/09/20 : CIA-RDP78-05867A000200550030-5

COUNTRY	<u>China</u>	PROVINCE	<u>Hoppel</u>	COORDINATES	<u>39 26 N</u>
AREA NO.	<u>230K</u>	SUBJ.	<u>CSH</u>	SUBJ.	<u>C9C</u>
					<u>116 24 W</u>

Which says  
 "celebrating May Day!"

DATE OF PHOTO	TYPE	QUAL.	CLASS	NO. OF CARDS	SOURCE OF PHOTOGRAPH
				<u>2</u>	<u>25X1A</u>

FORM NO. 174 USE PREVIOUS EDITIONS. 1 JAN 56

Approved For Release 1999/09/20 : CIA-RDP78-05867A000200550030-5