

Approved For Release 1999/09/20 : CIA-RDP78-05867A0002005500020001-1

PHOTO NO. 235172 MAP REFERENCE 8112

COUNTRY CHINA PROVINCE YINKIANG SUBJ. ADG ADZ 88 ARE 45 CON

AREA NO. 2116 SUBJ. ADH ADG ADZ 88 ARE 45 CON

T	E	U	N	G	A	R	I	A	10	B	A	15	N	20	K	A	R
A	M	A	I	25	O	I	L	F	10	E	L	D	35	0	1	L	D
E	R	R	I	45	C	K			50								

TEST WELL

DATE OF PHOTO PROBABLY TYPE 4 QUAL. 1 CLASS 2 NO. OF CARDS 3 SOURCE OF PHOTOGRAPH 25X1A

Approved For Release 1999/09/20 : CIA-RDP78-05867A

CLASSIFICATION SECRET CAPT. BY MIB

FORM NO. 174 USE PREVIOUS EDITIONS. 1 JAN 56

PHOTO NO. 225771

APPROVED FOR RELEASE 1999/09/20: CIA-RDP78-05867A000200550032-3

COUNTRY USSR

AREA NO. N

SUBJ. AES

PROVINCE

SUBJ. B31

SUBJ. B3R

C	L	O	F	E	-	U	P		10	O	F		A		P	H	O	T	O	E
L	E	C	T	R	I	C			30	M	U	L	T	I	P	L	I	E	R	7
U	B	E							40											

SEE ALSO CIA 2

25X1A

DATE OF PHOTO	TYPE	QUAL.	CLASS	NO. OF CARDS
1	2	3	3	

APPROVED FOR RELEASE 1999/09/20: CIA-RDP78-05867A000200550032-3

CLASSIFICATION CONFIDENTIAL

FORM NO. 174 USE PREVIOUS EDITIONS. 1 JAN 96

PHOTO NO. 235776

Approved For Release 1999/09/20 : CIA-RDP78-05867A000200550032-3

MAP REFERENCE

COUNTRY USSR

PROVINCE

AREA NO. N

SUBJ. AE\$

SUBJ. B31

SUBJ. B3R

C	L	O	F	E	-	U	P	10	O	F	A	15	P	H	O	T	O	E
L	E	C	T	R	I	C		10	U	L	T	1	P	15	L	I	E	R
U	B	E						10										

SEE ALSO CIA #1

25X1A

DATE OF PHOTO	TYPE	QUAL.	CLASS	NO. OF CARDS
1999/09/20	1	2	3	3

Approved For Release 1999/09/20 : CIA-RDP78-05867A000200550032-3

CLASSIFICATION CONFIDENTIAL

CAPT. BY JW

FORM NO. 174 USE PREVIOUS EDITIONS. 1 JAN 56

Approved For Release 1999/09/28 : CIA-RDP78-05867A0002005500320001

PHOTO NO. 235475

COUNTRY USSR

AREA NO. 4N

SUBJ. AEI

PROVINCE UKRAINIAN SSR

SUBJ. C2G

MAP REFERENCE C 2114

47°13'N

28°29'E

V	I	N	N	I	T	\$	A	(N	R)	U	D	F	A	C	14
O	R	Y	B	L	D	G	\$	10	1	\$	M	O	K	E	\$
C	K							10							

SOUTH OF RAILROAD
STATION AND 300 METERS EAST OF RAILROAD TRACK -
SEE CIA #12

25X1A

DATE OF PHOTO	TYPE	QUAL.	CLASS	NO. OF CARDS
JAN 56	4	3	B	3

Approved For Release 1999/09/28 : CIA-RDP78-05867A0002005500320001

CLASSIFICATION SECRET/NOFORN CC

CAPT. BY WJ

FORM NO. 174 USE PREVIOUS EDITIONS. 1 JAN 56

Approved For Release 1999/09/20 : CIA-RDP78-05867A0002005500820001-5

PHOTO NO. 225876 MAP REFERENCE C

COUNTRY USSR PROVINCE UKRAINIAN SSR

AREA NO. 4N SUBJ. AEF SUBJ. C2G SUBJ. C31

28° 29' N

V	I	N	N	I	T	\$	A	(N)	U	F	A	C	20			
O	R	Y	B	L	D	G	\$	10	\$	M	10	K	E	\$	T	40
C	K							10								

SOUTH OF RAILROAD
STATION AND 300 METERS EAST OF RAILROAD TRACK.
SEE CIA #1

25X1A

DATE OF PHOTO	TYPE	QUAL.	CLASS	NO. OF CARD
JAN 56	4	3	B	3

Approved For Release 1999/09/20 : CIA-RDP78-05867A000200550032-3

CLASSIFICATION SECRET/NOFORN CC

FORM NO. 174 USE PREVIOUS EDITIONS. 1 JAN 54

Approved For Release 1999/09/20 : CIA-RDP78-05867A0002005500323

17M

MAP REFERENCE C

PHOTO NO. 235177

COUNTRY USSR

AREA NO. 4N

PROVINCE UKRAINIAN SSR

SUBJ. AEI

SUBJ. C2G

27°00E

K	H	M	E	L	N	I	T	\$	K	U	D	f	A	C	10
O	R	Y	B	L	D	G	\$	10	£	\$	M	B	K	E	\$
C	K	N	O	f	R	10	R								40

SEE CIA #4

N = North
RR = RAILROAD

25X1A

DATE OF PHOTO	TYPE	QUAL.	CLASS	NO. OF CARDS
JAN 3 8	4	3	B	2
CLASSIFICATION SECRET/NOFORN		CC	CAPT. BY WJ	

FORM NO. 174 USE PREVIOUS EDITIONS. 1 JAN 56


PHOTO NO. 995170 214
 COUNTRY USSR PROVINCE UKRAINIAN SSR
 AREA NO. 4N SUBJ. AEI SUBJ. C2G

UD		F	A	C	T	O	R	Y	T	B	L	D	G	\$	T	N	I	O
F		K	H	M	E	L	N	I	T	\$	K	Y	-	T	E	R	N	O
OL		R	R		L	I	N	E										

 AT 1258 KILOMETERS
 FROM MOSCOW SEE CIA 5-7

DATE OF PHOTO JAN 58 TYPE 4 QUAL. 3 CLASS B NO. OF CARDS 2
 CAPT. BY WJ
 CLASSIFICATION SECRET/NOFORN CC

25X1A



FORM NO. 174 USE PREVIOUS EDITIONS.
 1 JAN 58

PHOTO NO. **22568** APPROVED FOR RELEASE 1999/09/20 : CIA-RDP78-05867A000200550002-8

COUNTRY		PROVINCE		SUBJ.	
USSR		UKRAINIAN SSR		SUBJ.	
AREA NO.	SUBJ.	SUBJ.		SUBJ.	
4N	AEI	C2G			

U	D	F	A	C	T	O	R	Y	B	L	D	G	\$	T	N	O
F	K	H	M	E	L	N	I	T	\$	K	Y	-	T	E	R	N
O	L	R	R	L	I	N	E		AT 1258 KILOMETERS							

FROM MOSCOW. SEE CFA 5-7

25X1A

DATE OF PHOTO	TYPE	QUAL.	CLASS	NO. OF CARDS
JAN 58	4	3	B	2

APPROVED FOR RELEASE 1999/09/20 : CIA-RDP78-05867A000200550002-8

CLASSIFICATION	CAPT. BY
SECRET/NOFORN	CC

FORM NO. 174 USE PREVIOUS EDITIONS. JAN 58

Approved For Release 1999/09/20 : CIA-RDP78-05867A000200550002-3

PHOTO NO. 235681

COUNTRY USSR

PROVINCE UKRAINIAN SSR

AREA NO. 4N

SUBJ. AEI

SUBJ. C2G

U	D	f	A	C	T	O	R	Y	A	R	E	A	N	O	F
K	H	M	E	L	N	I	T	K	Y	-	T	E	R	N	O
L	R	R	L	I	N	E									

AT 1258 KILOMETERS
FROM MOSCOW. SEE CIA 5-7.

25X1A

DATE OF PHOTO	TYPE	QUAL.	CLASS	NO. OF CARDS
JAN 1960	4	3	B	2

Approved For Release 1999/09/20 : CIA-RDP78-05867A000200550002-3

CLASSIFICATION SECRET/NOFORN

CAPT. BY 66

FORM NO. 174 USE PREVIOUS EDITIONS.
1 JAN 59

FORM NO. 174 USE PREVIOUS EDITIONS.

PHOTO NO.

COUNTRY

PROVINCE

SUBJ.

15113

122A HQ.

SUBJ.

MAP REFERENCE

APPENDICES

\$	H	A	N	G	H	A	I			C	H	A	A							
U	N	I	V			\$	T	U	¹⁰ D	E	N	T	\$ ³⁵	A	T	L	E			
C	T	U	R	E					⁵⁰											

STUDENTS ATTEND

CHIANTUNG UNIVERSITY. STUDENTS ATTEND-
ING LECTURE ON FACTORY MANAGEMENT.

25X1A

DATE OF PHOTO

TYPE C

QUAL -

CLASS

NO. OF CARDS

Approved For Release 1999/09/20 : CIA-RDP78-0586

CAPT. BY

CLASSIFICATION

000

0 AA

NO. 174 USE PREVIOUS

PHOTO NO. **235485** c
 MAP REFERENCE **73 52N**
 COUNTRY **CHINA** 125 21E
 PROVINCE **KIRIN**
 AREA NO. **341 L** SUBJ. **AE 36**
 SUBJ. **CHANG - CHUN**

C	H	A	N	G	-	C	H	U	N	F	I	R	S	T	M	O	
T	O	R		C	A	R		P	L	A	N	T					

25X1A

DATE OF PHOTO	TYPE	QUAL.	CLASS	NO. OF CARDS	SOUR
JULY 1956	4	2	4	1	

Approved for Release 1999/09/20 : CIA-RDP78-05867A0002005600323
 CAPT. BY **CAA**
 CLASSIFICATION **REF USE ONLY**

FORM NO. 174 USE PREVIOUS EDITIONS.
 1 JAN 56

Approved For Release 1998/09/20 : CIA-RDP78-05867A0002005500323

PHOTO NO. 57577

MAP REFERENCE C 6114

COORDINATES 04 59N 09 02 W

COUNTRY LIBERIA

AREA NO. 4G

SUBJ. C68

SUBJ. D20

PROVINCE

10 15 20 25 30 35 40

GREENVILLE AIRVIEW

OF SECTION OF TOWN

Y COAST

LOOKING NW.

25X1A

DATE OF PHOTO 1 DEC 3 5

TYPE 7

QUAL. 2

CLASS. 4

NO. OF CARDS 2

CAPT. BY SF

CLASSIFICATION

240

FORM NO. 174 OBSOLETE PREVIOUS EDITIONS REPLACES FORM 185 WHICH IS OBSOLETE. SEP 55

PHOTO NO.		235701		REF. NO.		1998/09/26		MAP REFERENCE		C 5711	
COUNTRY		LIBERIA		PROVINCE				COORDINATES		04 59 N	
AREA NO.		4G		SUBJ.		D2D		SUBJ.		D49	
SUBJ.		D2D		SUBJ.		D49		SUBJ.		09 02 W	
G		R		E		N		V		I	
L		A		G		O		O		N	
S		W		O		F		T		O	
W		N		S		O		U		T	
H		E		A		C		H		T	
T		O		W		N		S		O	
U		T		H		E		A		C	
H		T		O		W		N		S	
O		U		T		H		E		A	
C		H		T		O		W		N	
S		W		O		F		T		O	
W		N		S		O		U		T	
H		E		A		C		H		T	
T		O		W		N		S		O	
U		T		H		E		A		C	
H		T		O		W		N		S	
O		U		T		H		E		A	
C		H		T		O		W		N	
S		W		O		F		T		O	
W		N		S		O		U		T	
H		E		A		C		H		T	
T		O		W		N		S		O	
U		T		H		E		A		C	
H		T		O		W		N		S	
O		U		T		H		E		A	
C		H		T		O		W		N	
S		W		O		F		T		O	
W		N		S		O		U		T	
H		E		A		C		H		T	
T		O		W		N		S		O	
U		T		H		E		A		C	
H		T		O		W		N		S	
O		U		T		H		E		A	
C		H		T		O		W		N	
S		W		O		F		T		O	
W		N		S		O		U		T	
H		E		A		C		H		T	
T		O		W		N		S		O	
U		T		H		E		A		C	
H		T		O		W		N		S	
O		U		T		H		E		A	
C		H		T		O		W		N	
S		W		O		F		T		O	
W		N		S		O		U		T	
H		E		A		C		H		T	
T		O		W		N		S		O	
U		T		H		E		A		C	
H		T		O		W		N		S	
O		U		T		H		E		A	
C		H		T		O		W		N	
S		W		O		F		T		O	
W		N		S		O		U		T	
H		E		A		C		H		T	
T		O		W		N		S		O	
U		T		H		E		A		C	
H		T		O		W		N		S	
O		U		T		H		E		A	
C		H		T		O		W		N	
S		W		O		F		T		O	
W		N		S		O		U		T	
H		E		A		C		H		T	
T		O		W		N		S		O	
U		T		H		E		A		C	
H		T		O		W		N		S	
O		U		T		H		E		A	
C		H		T		O		W		N	
S		W		O		F		T		O	
W		N		S		O		U		T	
H		E		A		C		H		T	
T		O		W		N		S		O	
U		T		H		E		A		C	
H		T		O		W		N		S	
O		U		T		H		E		A	
C		H		T		O		W		N	
S		W		O		F		T		O	
W		N		S		O		U		T	
H		E		A		C		H		T	
T		O		W		N		S		O	
U		T		H		E		A		C	
H		T		O		W		N		S	
O		U		T		H		E		A	
C		H		T		O		W		N	
S		W		O		F		T		O	
W		N		S		O		U		T	
H		E		A		C		H		T	
T		O		W		N		S		O	
U		T		H		E		A		C	
H		T		O		W		N		S	
O		U		T		H		E		A	
C		H		T		O		W		N	
S		W		O		F		T		O	
W		N		S		O		U		T	
H		E		A		C		H		T	
T		O		W		N		S		O	
U		T		H		E		A		C	
H		T		O		W		N		S	
O		U		T		H		E		A	
C		H		T		O		W		N	
S		W		O		F		T		O	
W		N		S		O		U		T	
H		E		A		C		H		T	
T		O		W		N		S		O	
U		T		H		E		A		C	
H		T		O		W		N		S	
O		U		T		H		E		A	
C		H		T		O		W		N	
S		W		O		F		T		O	
W		N		S		O		U		T	
H		E		A		C		H		T	
T		O		W		N		S		O	
U		T		H		E		A		C	
H		T		O		W		N		S	
O		U		T		H		E		A	
C		H		T		O		W		N	
S		W		O		F		T		O	
W		N		S		O		U		T	
H		E		A		C		H		T	
T		O		W		N		S		O	
U		T		H		E		A		C	
H		T		O		W		N		S	
O		U		T		H		E		A	
C		H		T		O		W		N	
S		W		O		F		T		O	
W		N		S		O		U		T	
H		E		A		C		H		T	
T		O		W		N		S		O	
U		T		H		E		A		C	
H		T		O		W		N		S	
O		U		T		H		E		A	
C		H		T		O		W		N	
S		W		O		F		T		O	
W		N		S		O		U		T	
H		E		A		C		H		T	
T		O		W		N		S		O	
U		T		H		E		A		C	
H		T		O		W		N		S	
O		U		T		H		E		A	
C		H		T		O		W		N	
S		W		O		F		T		O	
W		N		S		O		U		T	
H		E		A		C		H		T	
T		O		W		N		S		O	
U		T		H		E		A		C	
H		T		O		W		N		S	
O		U		T		H		E		A	
C		H		T		O		W		N	
S		W		O		F		T		O	
W		N		S		O		U		T	
H		E		A		C		H		T	
T		O		W		N		S		O	
U		T		H		E		A		C	
H		T		O		W		N		S	
O		U		T		H		E		A	
C		H		T		O		W		N	
S		W		O		F		T		O	
W		N		S		O		U		T	
H		E		A		C		H		T	
T		O		W		N		S		O	
U		T		H		E		A		C	
H		T		O		W		N		S	
O		U		T		H		E		A	
C		H		T		O		W		N	
S		W		O		F		T		O	
W		N		S		O		U		T	
H		E		A		C		H		T	
T		O		W		N		S		O	
U		T		H		E		A		C	
H		T		O		W		N		S	
O		U		T		H		E		A	
C		H		T		O		W		N	
S		W		O		F		T		O	
W		N		S		O		U		T	
H		E		A		C		H		T	
T		O		W		N		S		O	
U		T		H		E		A		C	
H		T		O		W		N		S	
O		U		T		H		E		A	
C		H		T		O		W		N	
S		W		O		F		T		O	
W		N		S							

Approved For Release 1999/09/26 : CIA-RDP78-05867A000200550032-3

PHOTO NO.	235700	MAP REFERENCE		COORDINATES	C
COUNTRY	LIBERIA	PROVINCE			
AREA NO.	4G	SUBJ.	D36	SUBJ.	D3E
MONROVIA		(NR)		MESGRA D	
RIVER		+		MANGROVE	
CATS				F	

06 18 N
10 48 W

→ EAST OF MONROVIA. LOOKING WEST.

25X1A

DATE OF PHOTO	TYPE	QUAL.	CLASS.	NO. OF CARDS	SOU
6 JAN 56	7	2	2	2	
Approved For Release 1999/09/20 : CIA-RDP78-05867A000200550032-3			CAPT. BY	ST	
CLASSIFICATION			0210		

FORM NO. 174 OBSOLETE PREVIOUS EDITIONS REPLACES 1 SEP 55

PHOTO 1357 Approved For Release 1999/09/20 : CIA-RDP78-05867A0002005500323

COUNTRY		LIBERIA		SUBJ.		AHM		SUBJ.		C3A		COORDINATES		88 16 N	
AREA NO.		4G		SUBJ.		CC8		SUBJ.		C3A		COORDINATES		10 21 W	
HARBOR		BEL		(NR)		10		AIR		15		VIEW		20	
ONE		VILLAGE		ON		30		FIRE		35		ST		40	
ONE		PLANT		NATION		50									
		RUBBER													

25X1A

DATE OF PHOTO		TYPE		QUAL.		CLASS.		NO. OF CARDS		SOURCE	
6 JAN 5		8		7		4		3		[REDACTED]	
CLASSIFICATION		OWC		CAPT. BY		SF					

Approved For Release 1999/09/20 : CIA-RDP78-05867A0002005500323

FORM NO. 174 OBSOLETE PREVIOUS EDITIONS REPLACES FORM 174 FORM 175 WHICH IS OBSOLETE. 1 SEP 55

Approved For Release 1999/09/26 : CIA-RDP78-05867A000200550032-3

Approved For Release 1999/09/26 : CIA-RDP78-05867A000200550032-3

PHOTO NO. 225700

COUNTRY LIBERIA

AREA NO. 4G

SUBJ. CG8

PROVINCE

SUBJ. A4M

SUBJ. C3A

COORDINATES 06 16 N 10 21 W

HARBEL (NR) AIR VIEW

ONE VILLAGE ON FIRE

PLANT

ATION. LOOKING NE.

25X1A

DATE OF PHOTO 6 JAN 56

TYPE 8

QUAL. 2

CLASS. 1

NO. OF CARDS 3

SOURCE

APPROVED FOR RELEASE 1999/09/20 : CIA-RDP78-05867A000200550032-3

CLASSIFICATION

SWO

CAPT. BY SF

OBsolete PREVIOUS EDITIONS REPLACES FORM NO. 174 FORM 185 WHICH IS OBSOLETE. 1 SEP 55

Approved For Release 1999/09/20 : CIA-RDP78-05867A000200550032-3

PHOTO NO.	335101	MAP REFERENCE	
COUNTRY	LIBERIA	PROVINCE	
AREA NO.	4G	SUBJ.	AKU AKU
BRIDGE BEING REPAIRED			
D ON RD BET GANTA Y			
SANO KOLE			

LOOKING EAST.

25X1A



DATE OF PHOTO	19 DEC 55	TYPE	4	QUAL.	2	CLASS.	4	NO. OF CARDS	3	SOURCE	
Approved For Release 1999/09/20 : CIA-RDP78-05867A000200550032-3											
CAPT. BY SF											
CLASSIFICATION											

FORM NO. 174 OBSOLETE PREVIOUS EDITIONS REPLACES FORM 105 WHICH IS OBSOLETE. 1 SEP 53

PHOTO NO.	23510	MAP REFERENCE	
COUNTRY	LIBERIA		
AREA NO.	AG	SUBJ.	AKU D49
ROAD BETWEEN BABAHUM			
T KOLAHUN			

PASSABLE ONLY DURING DRY SEASON.
LOOKING EAST.

25X1A

DATE OF PHOTO	13 JAN 56	TYPE	K	QUAL.	2	CLASS.	A	NO. OF CARDS	3	SOURCE	[REDACTED]
CLASSIFICATION	0210										

FORM NO. 174 OBSOLETE PREVIOUS EDITIONS REPLACES 1 SEP 55

[illegible]

Approved For Release J9990926 CIA-RDP78-05867A000200550032-2

[illegible]

PHOTO NO. 225705
Approved For Release 1999/09/20 : CIA-RDP78-05867A000200550032-3
MAP REFERENCE NISU

COUNTRY LIBERIA PROVINCE SUBJ. SUBJ. COORDINATES 07 22 N 08 43 W

AREA NO. 4G SUBJ. CCB AKD
S A N O K W E L L E M A I N S T R
E E T O F T O W N G A S S T A
T I O N S I N F G

➤ (LEFT FG)

LOOKING NW.

25X1A

DATE OF PHOTO 14 DEC 55
TYPE 4
QUAL. 1
CLASS. 4
NO. OF CARDS 2
CAPT. BY SF
CLASSIFICATION OWO

SOURCE OF PHOTOGRAPH
[REDACTED]

FORM NO. 174 OBSOLETE PREVIOUS EDITIONS REPLACES 1 SEP 54

APPROVED FOR RELEASE 1999/09/20 : CIA-RDP78-05867A000200550032-3									
DATE 135706									
COUNTRY LIBERIA									
AREA NO. 4G									
SUBJ. CGB									
SUBJ. C26									
SUBJ. AKA									
COORDINATES 08 18 N									
10 48 W									
M O N R O V I A									
W A T E R									
S T R E									
E T									
B U S I N E S S									
A R E A									
O F									
C I T Y									
LOOKING ESE.									
25X1A									
DATE OF PHOTO 6 JAN 56									
TYPE 7									
QUAL. 2									
CLASS. 3									
NO. OF CARDS 3									
CAPT. BY SF									
CLASSIFICATION 020									

PHOTO NO. 225107		APPROVED FOR RELEASE 1999/09/26 CIA-RDP78-05867A0002005500372		MAP REFERENCE		COORDINATES	
COUNTRY LIBERIA		PROVINCE		SUBJ. D49		87 22 N 88 43 W	
AREA NO. AG		SUBJ. AKU		SUBJ. DOD		ROAD	
S		A		N		O	
K		W		E		L	
L		E		(N R)		10	
W		E		T		30	
O		F		T		O	
W		N		B		G	
B		I		L		I	
N		T		M		O	
U		N		T		40	
(CENTER BACKGROUND) NEAR LIBERIAN FRONTIER POLICE COMPOUND.							
25X1A							
DATE OF PHOTO		TYPE		QUAL.		CLASS.	
14 DEC 55		A		2		3	
APPROVED FOR RELEASE 1999/09/20 : CIA-RDP78-05867A		CAPT. BY		SF		NO. OF CARDS	
CLASSIFICATION		0240		SF		SOUR	

174
 OBSOLETE PREVIOUS EDITIONS REPLACES
 FORM 105 WHICH IS OBSOLETE.
 1 SEP 55

Approved For Release 1999/09/26 : CIA-RDP78-05867A000200550032-3

PHOTO NO.	235198	MAP REFERENCE	C
COUNTRY	LIBERIA	COORDINATES	08 18 N 10 48 W
AREA NO.	4G	PROVINCE	
SUBJ.	C68	SUBJ.	D36
MONROVIA		VAI	
SUBURB		TOU	
OF		MONROVIA	

ON SOUTHERN TIP OF BUSHROD ISLAND JUST
ACROSS MESURADO RIVER FROM MONROVIA.

25X1A

DATE OF PHOTO	25 JAN 56	TYPE	7	QUAL.	2	CLASS.	4	NO. OF CARDS	3	SOURCE	[REDACTED]
Approved For Release 1999/09/26 : CIA-RDP78-05867A000200550032-3											
CAPT. BY SF											
040											

FORM NO. 174 FORM 195 WHICH IS OBSOLETE.
1 SEP 55

MAN REFERENCE

Approved For Release 1999/09/20 : CIA-RDP78-05867A000200550032-2

225600

LIBERIA

4G

AHM

INTERIOR

COCOPA

COCOA

NURSERY

25X1A

17 DEC 55

CLASSIFICATION

DATE OF PHOTO

TYPE

QUAL.

CLASS.

NO. OF CARDS

SOURCE OF PHOTOGRAPH

CAPT. BY

25X1A

FORM NO. 174 OBSOLETE PREVIOUS EDITIONS REPLACES FORM NO. 174 OBSOLETE WHICH IS OBSOLETE. 1 SEP 53

PHOTO NO. 235500		LOT NO. SE-3856		MAP REFERENCE C	
Approved For Release 1999/09/20 : CIA-RDP78-05867A000200550032-3					
COUNTRY LIBERIA	PROVINCE 		COORDINATES 07 08 N 08 55 W		
AREA NO. AG	SUBJ. AHK	SUBJ. AHZ			
F L U M P A	(N R)	A N T I -	R O D E		
N T	F E N C E	A R O U N D	F I E L		
D	O F	R I C E			
<p style="text-align:center;">↑ SWAMP</p>					
DATE OF PHOTO 17 DEC 55	TYPE A	QUAL. 2	CLASS. A	NO. OF CARDS 2	SOURCE OF PHOTOGRAPH 25X1A
APPROVED FOR RELEASE 1999/09/20 : CIA-RDP78-05867A0002					[REDACTED]
CLASSIFICATION SECRET					[REDACTED]

PHOTO NO. 935501		LOT NO. F-3068		MAP REFERENCE C 5113	
Approved For Release 1999/09/20 : CIA-RDP78-05867A000200550032-3					
COUNTRY LIBERIA		PROVINCE		COORDINATES 07 00 N 09 34 W	
AREA NO. 4G		SUBJ. AHS		SUBJ.	
S		U		A	
K		O		K	
O		K		O	
A		G		R	
I		C		U	
L		T		U	
R		A		R	
E		X		P	
P		E		R	
I		M		E	
M		E		N	
E		N		T	
S		T		A	
T		I		O	
N		O		N	
<div style="display: flex; justify-content: space-between;"> <div>DATE OF PHOTO 29 JAN 56</div> <div>TYPE 4</div> <div>QUAL. 2</div> <div>CLASS. 4</div> <div>NO. OF CARDS 1</div> <div>SOURCE OF PHOTOGRAPH 25X1A</div> </div>					
<div style="display: flex; justify-content: space-between;"> <div>Approved For Release 1999/09/20 : CIA-RDP78-05867A000200550032-3</div> <div>CLASSIFICATION SECRET</div> <div>CAPT. BY SF</div> <div>FORM NO. 174 OBSOLETE PREVIOUS EDITIONS REPLACES FORM 185 WHICH IS OBSOLETE.</div> </div>					

FORM NO. 174 OBSOLETE PREVIOUS EDITIONS REPLACES
SEP 55 FORM 185 WHICH IS OBSOLETE.

PHOTO NO. 235502 LOT NO. 3178 MAP REFERENCE 912

Approved For Release 1999/09/20 : CIA-RDP78-05867A000200550032-3

COUNTRY CHINA PROVINCE KIANGSU COORDINATES 33 50 N 120 30 E

AREA NO. 581L SUBJ. AND SUBJ. C52 SUBJ.

S	H	E	Y	S	A	N	G	R	10	C	E	L	E	B	R	A	T	20
O	N	F	O	R	C	O	M	P	30	L	E	T	I	O	N	O	40	
S	L	O	I	C	E				50								F	

PHOTO NO. 235502 LOT NO. J-3068 MAP REFERENCE C

COUNTRY LIBERIA PROVINCE COORDINATES 06 18 N 10 48 W

AREA NO. 4G SUBJ. AL2 SUBJ. ALA SUBJ. C2E

M	O	N	R	O	V	I	A	10	F	R	E	I	G	H	T	E	R	S	20
A	L	O	N	G	D	O	C	K	30	W	A	R	E	H	O	U	40		
S	E	I	N	B	E				50										

25X1A

DATE OF PHOTO	TYPE	QUAL.	CLASS.	NO. OF CARDS
26 JAN 56	4	2	4	3

Approved For Release 1999/09/20 : CIA-RDP78-05867A000200550032-3

CLASSIFICATION 0210

FORM NO. 174 OBSOLETE PREVIOUS EDITIONS REPLACES FORM 105 WHICH IS OBSOLETE. 1 SEP 55

[illegible]

PHOTO NO. 05550		LOT NO. 1849		MAP REFERENCE	
Approved For Release 1999/09/20 : CIA-RDP78-05867A000200550032-3					
COUNTRY INDIA			PROVINCE DELHI		COORDINATES 28 36 N
AREA NO. 345U		SUBJ. DELHI	SUBJ. C44	SUBJ. 17 12 E	
N	E	W	D	E	L H I
T	E	M	P	L	E
<p>RUINS OF TEMPLE TO WORSHIP OF CELESTIAL OBJECTS.</p>					
<p>25X1A</p>					
DATE OF PHOTO	TYPE	QUAL.	CLASS	NO. OF CARDS	
1955	4	2	3	1	
Approved For Release 1999/09/20 : CIA-RDP78-05867A000200550032-3					
CLASSIFICATION		CAPT. BY			
CONF		CAA			

PHOTO NO. 235506		LOT NO. 1955		MAP REFERENCE	
Approved For Release 1999/09/20 : CIA-RDP78-05867A000200550032-3					
COUNTRY INDIA			PROVINCE DELHI		COORDINATES 28 36 N
AREA NO. 345U	SUBJ. C46	SUBJ. AKI	SUBJ. 77 12 E		
N	E	W	D	E	L
O	W	A	R	D	S
G	G	E	O	R	G
I	N	G	T	A	T
L	O	O	K	I	N
10	15	20	25	30	35
40	45	50	55	60	65
70	75	80	85	90	95
100	105	110	115	120	125
130	135	140	145	150	155
160	165	170	175	180	185
190	195	200	205	210	215
220	225	230	235	240	245
250	255	260	265	270	275
280	285	290	295	300	305
310	315	320	325	330	335
340	345	350	355	360	365
370	375	380	385	390	395
400	405	410	415	420	425
430	435	440	445	450	455
460	465	470	475	480	485
490	495	500	505	510	515
520	525	530	535	540	545
550	555	560	565	570	575
580	585	590	595	600	605
610	615	620	625	630	635
640	645	650	655	660	665
670	675	680	685	690	695
700	705	710	715	720	725
730	735	740	745	750	755
760	765	770	775	780	785
790	795	800	805	810	815
820	825	830	835	840	845
850	855	860	865	870	875
880	885	890	895	900	905
910	915	920	925	930	935
940	945	950	955	960	965
970	975	980	985	990	995
1000	1005	1010	1015	1020	1025
1030	1035	1040	1045	1050	1055
1060	1065	1070	1075	1080	1085
1090	1095	1100	1105	1110	1115
1120	1125	1130	1135	1140	1145
1150	1155	1160	1165	1170	1175
1180	1185	1190	1195	1200	1205
1210	1215	1220	1225	1230	1235
1240	1245	1250	1255	1260	1265
1270	1275	1280	1285	1290	1295
1300	1305	1310	1315	1320	1325
1330	1335	1340	1345	1350	1355
1360	1365	1370	1375	1380	1385
1390	1395	1400	1405	1410	1415
1420	1425	1430	1435	1440	1445
1450	1455	1460	1465	1470	1475
1480	1485	1490	1495	1500	1505
1510	1515	1520	1525	1530	1535
1540	1545	1550	1555	1560	1565
1570	1575	1580	1585	1590	1595
1600	1605	1610	1615	1620	1625
1630	1635	1640	1645	1650	1655
1660	1665	1670	1675	1680	1685
1690	1695	1700	1705	1710	1715
1720	1725	1730	1735	1740	1745
1750	1755	1760	1765	1770	1775
1780	1785	1790	1795	1800	1805
1810	1815	1820	1825	1830	1835
1840	1845	1850	1855	1860	1865
1870	1875	1880	1885	1890	1895
1900	1905	1910	1915	1920	1925
1930	1935	1940	1945	1950	1955
1960	1965	1970	1975	1980	1985
1990	1995	2000	2005	2010	2015
2020	2025	2030	2035	2040	2045
2050	2055	2060	2065	2070	2075
2080	2085	2090	2095	2100	2105
2110	2115	2120	2125	2130	2135
2140	2145	2150	2155	2160	2165
2170	2175	2180	2185	2190	2195
2200	2205	2210	2215	2220	2225
2230	2235	2240	2245	2250	2255
2260	2265	2270	2275	2280	2285
2290	2295	2300	2305	2310	2315
2320	2325	2330	2335	2340	2345
2350	2355	2360	2365	2370	2375
2380	2385	2390	2395	2400	2405
2410	2415	2420	2425	2430	2435
2440	2445	2450	2455	2460	2465
2470	2475	2480	2485	2490	2495
2500	2505	2510	2515	2520	2525
2530	2535	2540	2545	2550	2555
2560	2565	2570	2575	2580	2585
2590	2595	2600	2605	2610	2615
2620	2625	2630	2635	2640	2645
2650	2655	2660	2665	2670	2675
2680	2685	2690	2695	2700	2705
2710	2715	2720	2725	2730	2735
2740	2745	2750	2755	2760	2765
2770	2775	2780	2785	2790	2795
2800	2805	2810	2815	2820	2825
2830	2835	2840	2845	2850	2855
2860	2865	2870	2875	2880	2885
2890	2895	2900	2905	2910	2915
2920	2925	2930	2935	2940	2945
2950	2955	2960	2965	2970	2975
2980	2985	2990	2995	3000	3005
3010	3015	3020	3025	3030	3035
3040	3045	3050	3055	3060	3065
3070	3075	3080	3085	3090	3095
3100	3105	3110	3115	3120	3125
3130	3135	3140	3145	3150	3155
3160	3165	3170	3175	3180	3185
3190	3195	3200	3205	3210	3215
3220	3225	3230	3235	3240	3245
3250	3255	3260	3265	3270	3275
3280	3285	3290	3295	3300	3305
3310	3315	3320	3325	3330	3335
3340	3345	3350	3355	3360	3365
3370	3375	3380	3385	3390	3395
3400	3405	3410	3415	3420	3425
3430	3435	3440	3445	3450	3455
3460	3465	3470	3475	3480	3485
3490	3495	3500	3505	3510	3515
3520	3525	3530	3535	3540	3545
3550	3555	3560	3565	3570	3575
3580	3585	3590	3595	3600	3605
3610	3615	3620	3625	3630	3635
3640	3645	3650	3655	3660	3665
3670	3675	3680	3685	3690	3695
3700	3705	3710	3715	3720	3725
3730	3735	3740	3745	3750	3755
3760	3765	3770	3775	3780	3785
3790	3795	3800	3805	3810	3815
3820	3825	3830	3835	3840	3845
3850	3855	3860	3865	3870	3875
3880	3885	3890	3895	3900	3905
3910	3915	3920	3925	3930	3935
3940	3945	3950	3955	3960	3965
3970	3975	3980	3985	3990	3995
4000	4005	4010	4015	4020	4025
4030	4035	4040	4045	4050	4055
4060	4065	4070	4075	4080	4085
4090	4095	4100	4105	4110	4115
4120	4125	4130	4135	4140	4145
4150	4155	4160	4165	4170	4175
4180	4185	419			

PHOTO NO. 225507		LOY NO. 12802		MAP REFERENCE 60	
Approved For Release 1999/09/20 : CIA-RDP78-05867A000200550032-3					
COUNTRY INDIA		PROVINCE JAMMU AND KASHMIR		COORDINATES 34 05 N	
AREA NO. 155 U		SUBJ. ALT		SUBJ. 74 49 E	
S	R	I	N	A	G
E	C	T	I	N	G
J	H	E	L	U	M
R	A	L	K	E	W
I	T	H	C	O	N
10	C	A	N	A	L
30	L	A	K	E	W
50	R	A	L	K	E
25X1A					
DATE OF PHOTO	TYPE	QUAL.	CLASS	NO. OF CARDS	SO
1955	4	2	3	1	
Approved For Release 1999/09/20 : CIA-RDP78-05867A000200550032-3					
CLASSIFICATION CONF		CAA			

[illegible]

[illegible]

PHOTO NO. 235511		LOT NO. 900		MAP REFERENCE 740															
Approved For Release 1999/09/20 : CIA-RDP78-05867A000200550032-3																			
COUNTRY INDIA			PROVINCE JAMMU AND KASHMIR		COORDINATES 34 05 N														
AREA NO. 155 U		SUBJ. AL7		SUBJ. 74 49 E															
\$	R	I	N	A	G	A	R	10	C	A	N	A	L	15		W	I	T	20
	H	O	U	\$	E	B	O	A	T	\$		I	N	35	L	E	F	T	40
B	G							50											

25X1A

DATE OF PHOTO	TYPE	QUAL.	CLASS	NO. OF CARDS	SOURCE
1955	4	2	3	1	

Approved For Release 1999/09/20 : CIA-RDP78-05867A000200550032-3

CLASSIFICATION **CONF** CAPT. BY **CAA**

PHOTO NO. 035572		LOT NO. 10892		MAP REFERENCE	
Approved For Release 1999/09/20 : CIA-RDP78-05867A000200550032-3					
COUNTRY INDIA			PROVINCE JAMMU AND KASHMIR		COORDINATES 34 05 N
AREA NO. 155U		SUBJ. C34		SUBJ. 74 49E	
\$	R	I	N	A	G
C	H	I	T	E	C
T Y P E			O F A R		
C H I T E C T U R E			O F A R		
TYPICAL ARCHITECTURE, SHOWING WOODEN HOUSES WITH GRASS ROOFS.					
25X1A					
DATE OF PHOTO	TYPE	QUAL.	CLASS	NO. OF CARDS	S
1955	4	2	3	1	
Approved For Release 1999/09/20 : CIA-RDP78-05867A0002					
CLASSIFICATION		CONF CAA			

[illegible]

PHOTO NO. 2355		LOT NO. 1955		MAP REFERENCE		COORDINATES	
COUNTRY INDIA				PROVINCE JAMMU AND KASHMIR		34 05 N	
AREA NO. 1654		SUBJ. AL7		SUBJ. C34		74 49 E	
\$	R	I	N	A	G	A	R
Y	L	E		O	F	A	R
	I	N		F	G		
<div style="display: flex; justify-content: space-between;"> 10 TY P I C A L 15 </div> <div style="display: flex; justify-content: space-between;"> 20 C H I T 25 </div> <div style="display: flex; justify-content: space-between;"> 30 35 </div> <div style="display: flex; justify-content: space-between;"> 40 45 </div>							
<div style="display: flex; justify-content: space-between;"> 50 55 </div>							
<div style="display: flex; justify-content: space-between;"> 60 65 </div>							
<div style="display: flex; justify-content: space-between;"> 70 75 </div>							
<div style="display: flex; justify-content: space-between;"> 80 85 </div>							
<div style="display: flex; justify-content: space-between;"> 90 95 </div>							
<div style="display: flex; justify-content: space-between;"> 100 105 </div>							
<div style="display: flex; justify-content: space-between;"> 110 115 </div>							
<div style="display: flex; justify-content: space-between;"> 120 125 </div>							
<div style="display: flex; justify-content: space-between;"> 130 135 </div>							
<div style="display: flex; justify-content: space-between;"> 140 145 </div>							
<div style="display: flex; justify-content: space-between;"> 150 155 </div>							
<div style="display: flex; justify-content: space-between;"> 160 165 </div>							
<div style="display: flex; justify-content: space-between;"> 170 175 </div>							
<div style="display: flex; justify-content: space-between;"> 180 185 </div>							
<div style="display: flex; justify-content: space-between;"> 190 195 </div>							
<div style="display: flex; justify-content: space-between;"> 200 205 </div>							
<div style="display: flex; justify-content: space-between;"> 210 215 </div>							
<div style="display: flex; justify-content: space-between;"> 220 225 </div>							
<div style="display: flex; justify-content: space-between;"> 230 235 </div>							
<div style="display: flex; justify-content: space-between;"> 240 245 </div>							
<div style="display: flex; justify-content: space-between;"> 250 255 </div>							
<div style="display: flex; justify-content: space-between;"> 260 265 </div>							
<div style="display: flex; justify-content: space-between;"> 270 275 </div>							
<div style="display: flex; justify-content: space-between;"> 280 285 </div>							
<div style="display: flex; justify-content: space-between;"> 290 295 </div>							
<div style="display: flex; justify-content: space-between;"> 300 305 </div>							
<div style="display: flex; justify-content: space-between;"> 310 315 </div>							
<div style="display: flex; justify-content: space-between;"> 320 325 </div>							
<div style="display: flex; justify-content: space-between;"> 330 335 </div>							
<div style="display: flex; justify-content: space-between;"> 340 345 </div>							
<div style="display: flex; justify-content: space-between;"> 350 355 </div>							
<div style="display: flex; justify-content: space-between;"> 360 365 </div>							
<div style="display: flex; justify-content: space-between;"> 370 375 </div>							
<div style="display: flex; justify-content: space-between;"> 380 385 </div>							
<div style="display: flex; justify-content: space-between;"> 390 395 </div>							
<div style="display: flex; justify-content: space-between;"> 400 405 </div>							
<div style="display: flex; justify-content: space-between;"> 410 415 </div>							
<div style="display: flex; justify-content: space-between;"> 420 425 </div>							
<div style="display: flex; justify-content: space-between;"> 430 435 </div>							
<div style="display: flex; justify-content: space-between;"> 440 445 </div>							
<div style="display: flex; justify-content: space-between;"> 450 455 </div>							
<div style="display: flex; justify-content: space-between;"> 460 465 </div>							
<div style="display: flex; justify-content: space-between;"> 470 475 </div>							
<div style="display: flex; justify-content: space-between;"> 480 485 </div>							
<div style="display: flex; justify-content: space-between;"> 490 495 </div>							
<div style="display: flex; justify-content: space-between;"> 500 505 </div>							
<div style="display: flex; justify-content: space-between;"> 510 515 </div>							
<div style="display: flex; justify-content: space-between;"> 520 525 </div>							
<div style="display: flex; justify-content: space-between;"> 530 535 </div>							
<div style="display: flex; justify-content: space-between;"> 540 545 </div>							
<div style="display: flex; justify-content: space-between;"> 550 555 </div>							
<div style="display: flex; justify-content: space-between;"> 560 565 </div>							
<div style="display: flex; justify-content: space-between;"> 570 575 </div>							
<div style="display: flex; justify-content: space-between;"> 580 585 </div>							
<div style="display: flex; justify-content: space-between;"> 590 595 </div>							
<div style="display: flex; justify-content: space-between;"> 600 605 </div>							
<div style="display: flex; justify-content: space-between;"> 610 615 </div>							
<div style="display: flex; justify-content: space-between;"> 620 625 </div>							
<div style="display: flex; justify-content: space-between;"> 630 635 </div>							
<div style="display: flex; justify-content: space-between;"> 640 645 </div>							
<div style="display: flex; justify-content: space-between;"> 650 655 </div>							
<div style="display: flex; justify-content: space-between;"> 660 665 </div>							
<div style="display: flex; justify-content: space-between;"> 670 675 </div>							
<div style="display: flex; justify-content: space-between;"> 680 685 </div>							
<div style="display: flex; justify-content: space-between;"> 690 695 </div>							
<div style="display: flex; justify-content: space-between;"> 700 705 </div>							
<div style="display: flex; justify-content: space-between;"> 710 715 </div>							
<div style="display: flex; justify-content: space-between;"> 720 725 </div>							
<div style="display: flex; justify-content: space-between;"> 730 735 </div>							
<div style="display: flex; justify-content: space-between;"> 740 745 </div>							
<div style="display: flex; justify-content: space-between;"> 750 755 </div>							
<div style="display: flex; justify-content: space-between;"> 760 765 </div>							
<div style="display: flex; justify-content: space-between;"> 770 775 </div>							
<div style="display: flex; justify-content: space-between;"> 780 785 </div>							
<div style="display: flex; justify-content: space-between;"> 790 795 </div>							
<div style="display: flex; justify-content: space-between;"> 800 805 </div>							
<div style="display: flex; justify-content: space-between;"> 810 815 </div>							
<div style="display: flex; justify-content: space-between;"> 820 825 </div>							
<div style="display: flex; justify-content: space-between;"> 830 835 </div>							
<div style="display: flex; justify-content: space-between;"> 840 845 </div>							
<div style="display: flex; justify-content: space-between;"> 850 855 </div>							
<div style="display: flex; justify-content: space-between;"> 860 865 </div>							
<div style="display: flex; justify-content: space-between;"> 870 875 </div>							
<div style="display: flex; justify-content: space-between;"> 880 885 </div>							
<div style="display: flex; justify-content: space-between;"> 890 895 </div>							
<div style="display: flex; justify-content: space-between;"> 900 905 </div>							
<div style="display: flex; justify-content: space-between;"> 910 915 </div>							
<div style="display: flex; justify-content: space-between;"> 920 925 </div>							
<div style="display: flex; justify-content: space-between;"> 930 935 </div>							
<div style="display: flex; justify-content: space-between;"> 940 945 </div>							
<div style="display: flex; justify-content: space-between;"> 950 955 </div>							
<div style="display: flex; justify-content: space-between;"> 960 965 </div>							
<div style="display: flex; justify-content: space-between;"> 970 975 </div>							
<div style="display: flex; justify-content: space-between;"> 980 985 </div>							
<div style="display: flex; justify-content: space-between;"> 990 995 </div>							
<div style="display: flex; justify-content: space-between;"> 1000 1005 </div>							

DATE OF PHOTO: 1955
 TYPE: 4
 QUAL: 2
 CLASS: 3
 NO. OF CARDS: 2
 SOUR: 25X1A
 Approved For Release 1999/09/20 : CIA-RDP78-05867A000200550032-3
 CLASSIFICATION: CONF
 CMT: CAA

PHOTO NO. Approved For Release 1999/09/20 : CIA-RDP78-05867A000200550032-3										MAP REFERENCE B																			
COUNTRY INDIA										PROVINCE JAMMU AND KASHMIR										COORDINATES 34 05 N 74 49 E									
AREA NO. 1554					SUBJ. AL7					SUBJ.					SUBJ.														
\$	B	I	N	A	G	A	R	10	H	O	U	S	E	15	B	O	A	T	20										
\$		A	N	D		\$	H	I	30	K	A	R	A	\$	35	O	N		C	40	A								
N	A	L							50																				

25X1A

DATE OF PHOTO	TYPE	QUAL.	CLASS	NO. OF CARDS	50
Approved For Release 1955 1955	4	2	3	1	
Approved For Release 1999/09/20 : CIA-RDP78-05867A0002					
CLASSIFICATION CONF					CAPT. BY CAA

PREVIOUS FORM NO. 74

PHOTO NO. Approved For Release 1999/09/20 : CIA-RDP78-05867A000200550032-9						LOT NO.		MAP REFERENCE							
COUNTRY INDIA						PROVINCE JAMMU AND KASHMIR				COORDINATES 34 05N 74 49E					
AREA NO. 1554				SUBJ. AL7		SUBJ.									
S	R	I	N	A	G	A	R		V	E	W	F	B	O	M
F	I	R	S	T		B	R	I	D	G	E				
-															

25X1A

DATE OF PHOTO	TYPE	QUAL.	CLASS	NO. OF CARDS	\$00
1955	4	2	3	1	

Approved For Release 1999/09/20 : CIA-RDP78-05867A0002

CLASSIFICATION CONF CAA

PHOTO NO.		APPROVED FOR RELEASE		DATE OF PHOTO		TYPE		QUAL.		CLASS		NO. OF CARDS		SOURCE	
1055		1955		4		2		3		2					
CIA-RDP78-05867A000200550032-3		JAMMU AND KASHMIR		AKU		AKA		HOTEL		R O A D					
INDIA		SUBJ.		SUBJ.		SUBJ.		SUBJ.		SUBJ.		SUBJ.		SUBJ.	
AREA NO.		155 U		AKU		AKA		HOTEL		R O A D					
\$ R I N		A G A R		H O T E L		R O A D									
25		30		35		40									
45		50													

Approved For Release 1999/09/20 : CIA-RDP78-05867A000200550032-3

CLASSIFICATION CONF

CAPT. BY CAA

25X1A

[REDACTED]

JAN 56 PREVIOUS EDITIONS.

PHOTO NO. 235511						Approved For Release 1999/09/20 : CIA-RDP78-05867A000200550032-8						MAP REFERENCE										
COUNTRY INDIA						PROVINCE JAMMU AND KASHMIR						COORDINATES 34 07 N 74 52 E										
AREA NO. 1554						SUBJ. D33						SUBJ. C48										
D	A	L				S	L	A	K	E		10	N	E	H	R	U	15	P	A	R	K
-						20						30	-				35	-				40
						40						50										

25X1A

DATE OF PHOTO	TYPE	QUAL.	CLASS	NO. OF CARDS	SCUR
1955	4	2	3	2	

Approved For Release 1999/09/20 : CIA-RDP78-05867A000200550032-8

CLASSIFICATION CONF

CAPT. BY CAA

PHOTO NO. SECRET		LOT NO. 990		MAP REFERENCE															
APPROVED For Release 1999/09/20 : CIA-RDP78-05867A000200550032		COORDINATES		34 05 N															
COUNTRY INDIA		PROVINCE JAMMU AND KASHMIR		74 49 E															
AREA NO. 155 U		SUBJ. AKT		SUBJ. ALT															
\$	R	I	N	A	G	A	R	10	B	R	1	D	G	E	15	F	O	R	20
	V	E	H	I	C	L	E	30						35				40	
								45											

25X1A

DATE OF PHOTO	TYPE	QUAL.	CLASS	NO. OF CARDS	SOURCE
1955	4	2	3	2	
APPROVED For Release 1999/09/20 : CIA-RDP78-05867A000200550032					
CLASSIFICATION CONF					CAPT. BY CAA

PHOTO NO. SECRET		LOT NO. 1200		MAP REFERENCE C		COORDINATES								
APPROVED For Release 1999/09/20 : CIA-RDP78-05867A000200550032-3				PROVINCE JAMMU AND KASHMIR		34 07 N								
COUNTRY INDIA				SUBJ. D33		SUBJ. AKT 74 52 E								
AREA NO. 155 U		SURJ. DDD		10		15								
D	A	L	L	A	K	E	M	E	N	I	N	\$	H	I
K	A	R	A											
MEN IN SHIKARA. MONGUL BRIDGE AND														
PIR PANJAL RANGE IN BACKGROUND.														
25X1A														
DATE OF PHOTO		TYPE		QUAL.		CLASS		NO. OF CARDS		SOURCE				
1955		4		2		3		3						
APPROVED For Release 1999/09/20 : CIA-RDP78-05867A000200550032-3														
CLASSIFICATION CONF CAA														

USE PREVIOUS EDITIONS.

[illegible]

[illegible]

PHOTO NO. <i>Approved For Release 1999/09/20 : CIA-RDP78-05867A000200550032-8</i>		LOT NO. <i>64</i>		MAP REFERENCE		COORDINATES	
COUNTRY <i>INDIA</i>				PROVINCE <i>JAMMU AND KASHMIR</i>		<i>34 05 N</i>	
AREA NO. <i>155 U</i>		SUBJ. <i>C34</i>		SUBJ. <i>AL7</i>		<i>74 49 E</i>	
<i>\$</i>	<i>R</i>	<i>I</i>	<i>N</i>	<i>A</i>	<i>G</i>	<i>A</i>	<i>R</i>
<i>\$</i>	<i>I</i>	<i>D</i>	<i>E</i>	<i>N</i>	<i>T</i>	<i>I</i>	<i>A</i>

*TYPICAL RESIDENTIAL DISTRICT. CANAL WITH
HOUSE BOATS IN MIDGROUND.*

25X1A

DATE OF PHOTO	TYPE	QUAL.	CLASS	NO. OF CARDS
<i>1955</i>	<i>4</i>	<i>2</i>	<i>3</i>	<i>2</i>
Approved For Release 1999/09/20 : CIA-RDP78-05867A0002				
CLASSIFICATION		CAPT. BY		
<i>CONF</i>		<i>CAA</i>		

Approved For Release 1999/09/20 : CIA-RDP78-05867A000200550032-9

PHOTO NO.		LOT NO.		MAP REFERENCE		SURVEY OF INDIA (1") TO 1 MILE	
COUNTRY		PROVINCE		SUBJ.		COORDINATES	
INDIA		JAMMU AND KASHMIR				34 05 N 74 53 E	
AREA NO.		SUBJ.		SUBJ.			
155U		AKU		C42			
C	H	A	\$	H	M	A	\$
10							
30							
40							
50							
60							
70							
80							
90							
100							
110							
120							
130							
140							
150							
160							
170							
180							
190							
200							
210							
220							
230							
240							
250							
260							
270							
280							
290							
300							
310							
320							
330							
340							
350							
360							
370							
380							
390							
400							
410							
420							
430							
440							
450							
460							
470							
480							
490							
500							
510							
520							
530							
540							
550							
560							
570							
580							
590							
600							
610							
620							
630							
640							
650							
660							
670							
680							
690							
700							
710							
720							
730							
740							
750							
760							
770							
780							
790							
800							
810							
820							
830							
840							
850							
860							
870							
880							
890							
900							
910							
920							
930							
940							
950							
960							
970							
980							
990							
1000							

ROAD LEADING FROM C H A \$ H M A \$ H A H I.
HARI PARBAT FORT IN DISTANCE.

25X1A

DATE OF PHOTO	TYPE	QUAL.	CLASS	NO. OF CARDS	SO
1955	4	2	3	2	
Approved For Release 1999/09/20 : CIA-RDP78-05867A0002					
CLASSIFICATION					
CONF					
CAPT. BY					
CAA					

USE PREVIOUS EDITIONS.

PHOTO NO. Approved For Release 1999/09/20 : CIA-RDP78-05867A000200550032-3

MAP REFERENCE SURVEY OF INDIA (1") TO 1 MILE

COORDINATES 34 05 N 74 53 E

COUNTRY INDIA

PROVINCE JAMMU AND KASHMIR

AREA NO. 155U

SUBJ. D33

SUBJ. D25 / C42

SUBJ. C3E

CHAH I

W A R D

D A L

L A K E

LOOKING TOWARD DAL LAKE. SHANKARACHARYA HILL ON LEFT. HARI PARBAT FORT IN DISTANCE ON RIGHT. OFFICIAL REST HOUSE IN MID FOREGROUND.

25X1A

DATE OF PHOTO TYPE QUAL. CLASS NO. OF CARDS

1955 4 2 3 4

Approved For Release 1999/09/20 : CIA-RDP78-05867A000200550032-3

CLASSIFICATION CONF

CAPT. BY CAA

Approved For Release 1999/09/20 : CIA-RDP78-05867A000200550032

PHOTO NO.	25553										MAP REFERENCE									
COUNTRY	INDIA										PROVINCE DELHI									
AREA NO.	345U										SUBJ. AKU									
N E W										D E L H I										
L O O K										I N G										
A M E N T										T O W A R D										

COORDINATES 28 36 N 77 12 E

KINGWAY LOOKING TOWARD PARLIAMENT.
MUSEUM IN BACKGROUND.

25X1A

DATE OF PHOTO	TYPE	QUAL.	CLASS	NO. OF CARDS
1/15	4	2	3	3

Approved For Release 1999/09/20 : CIA-RDP78-05867A000200550032

CLASSIFICATION CONF

BE PREVIOUS
EDITIONS.

Approved For Release 1999/09/20 : CIA-RDP78-05867A000200550032-3

PHOTO NO.	MAP REFERENCE																
COUNTRY	PROVINCE	COORDINATES															
PAKISTAN	NORTHWEST FRONTIER PROVINCE	34 06 N															
AREA NO.	SUBJ.	SUBJ.															
2NU	C43	AKU															
L	A	N	D	1	K	O	T	A	L	15	L	O	O	K	I	N	G
W	E	S	T	25	T	O	W	A	R	D	30	A	F	G	H	A	N
S	T	A	N	40													

25X1A

DATE OF PHOTO	TYPE	QUAL.	CLASS	NO. OF CARDS
1955	4	2	3	2
Approved For Release 1999/09/20 : CIA-RDP78-05867A0002		CAPT. BY		
CLASSIFICATION		CONF		

Approved For Release 1999/09/20 : CIA-RDP78-05867A000200550032-3

PHOTO NO 235333		MAP REFERENCE		LATITUDE 34.07 N		LONGITUDE 71.06 E	
COUNTRY		PROVINCE WAC 431-B					
AREA NO PK	SUBJECT DIS	SUBJECT AKV	SUBJECT 299	SUBJECT	SUBJECT	SUBJECT	SUBJECT
L A N D	I	K H A N A			A P P R O A C H		
H T O	W E N D				O F	K H Y B E R	
P A S S	X	F R O M			A F G H A N I S T		
A N .							
<div style="text-align: center;"> <i>Correction</i> 1-3-28 </div>							
DATE OF PHOTO		TYPE	QUALITY	CLASS	NO. OF CARDS	SOURCE OF PHOTOGRAPH	
554		1	3	3			
CLASSIFICATION <i>Confidential</i>				CAPTIONED BY 5P			
FORM NO. 10-10-60 Approved For Release 1999/09/20 : CIA-RDP78-05867A000200550032-3							
PHOTO ANALYSIS REPORT							

SPC 871-285

Release 1999/09/20 : CIA-RDP78-05867A000200550032-3

PHOTO NO.		235534		LOT NO.		PROVINCE		WAC 431-B		LATITUDE		24.07N		71.06E	
COUNTRY		PK		SUBJECT		SUBJECT		SUBJECT		SUBJECT		SUBJECT		SUBJECT	
AREA NO		PK		SUBJECT		SUBJECT		SUBJECT		SUBJECT		SUBJECT		SUBJECT	
LAND		I		SUBJECT		SUBJECT		SUBJECT		SUBJECT		SUBJECT		SUBJECT	
F		KH		Y		BER		P		A		S		S	
N		I		S		T		A		N		I		N	
B		G													
DATE OF PHOTO		55		TYPE		4		QUALITY		1		CLASS		3	
CAPTIONED BY		55		NO. OF CARDS		3		SOURCE OF PHOTOGRAPH							
CLASSIFICATION		Confidential		PHOTO ANALYSIS REPORT											


Correction

1-23-28

Approved For Release 1999/09/20 : CIA-RDP78-05867A000200550032-3

GPO 871-228

RDP78-05867A000200550032-3



11-10-71 12:34 AM
11-10-71 12:34 AM

TYPE
QUAL. 2
CLASS 3
NO. OF CARDS 3
CMT. BY QAA

PHOTO NO. 235535		LOT NO.		MAP REFERENCE		LATITUDE 34.07N		LONGITUDE 71.06E	
COUNTRY				PROVINCE WAC 431-B					
AREA NO. PK	SUBJECT DIS	SUBJECT AKV	SUBJECT AMC	SUBJECT 299	SUBJECT	SUBJECT	SUBJECT	SUBJECT	SUBJECT
LAND	1	KH	ANA		KH	YBER			
PASS		HILL	TOP		GUARD				
DOIT		OVER	LOOK		AFGHAN				
NI	TAN								
<p><i>Correction</i></p> <p>1-3-23-28</p>									
DATE OF PHOTO		TYPE	QUALITY	CLASS	NO. OF CARDS	SOURCE OF PHOTOGRAPH			
55		4	1	3	4				
CLASSIFICATION Confidential				CAPTIONED BY OP					
<p>FORM NO. 17A Approved For Release 1999/09/20 : CIA-RDP78-05867A000200550032-3</p> <p>PHOTO ANALYSIS REPORT</p>									

1999/10/20 : CIA-RDP88-05867A000200550032-3

[illegible]

PHOTO NO. **235537**
 MAP REFERENCE **1999/09/20 : CIA-RDP78-05867A00020055003231**
 COORDINATES **01 N 71 39 E**
 COUNTRY **PAKISTAN**
 PROVINCE **NORTHWEST FRONTIER**
 SUBJ. **C64**
 AREA NO. **2NU**
 SUBJ. **C64**

P	E	\$	H	A	W	A	R		10	B	U	\$	1	15	X	E	\$	\$		20	D
I	\$	T	R						30					25						40	
									50												

DATE OF PHOTO
 TYPE
 QUAL.
 CLASS
 NO. OF CARDS
 3
 1
 CONF
 CAA

Approved For Release 1999/09/20 : CIA-RDP78-05867A00020055003231

25X1A

FORM NO. 174 USE PREVIOUS EDITIONS. 1 JAN 55

PHOTO NO. **225538**
 COUNTRY **PAKISTAN**
 AREA NO. **2NU**
 PROVINCE **NORTHWEST FRONTIER PROVINCE**
 SUBJ. **AKM**
 MAP REFERENCE **C**
 COORDINATES **34 00 N 71 09 E**

10	20	30	40	50	60	70	80	90	100
C	R	O	S	B	I	N	G		

RAILWAY CROSSING BETWEEN DESHAWAR (34 00 N, 71 09 E)
 AND LANDI KOTAL (34 06 N, 71 09 E)

DATE OF PHOTO
 TYPE
 QUAL.
 CLASS **3**
 NO. OF CARDS **1**
 CAPT. BY **C.A.A.**
CONF

Approved For Release 1999/09/20 : CIA-RDP78-05867A000200550032-3

25X1A

FORM NO. 174 USE PREVIOUS EDITIONS.
 1 JAN 56

[illegible]

1412

REF ID: A66083

1999/09/20 : CIA-RDP78-05867A000200550032-3

PHOTO NO. 235541

COUNTRY IRAN

AREA NO. 235K

PROVINCE KHURASAN

SUBJ. AKB

MAP REFERENCE

COORDINATES 33 11 N 60 36 E

TURB A T - 1 - S H A I K H

BUS STATION

25X1A

NO. OF CARDS 2

CLASS. 3

QUAL. 4

DATE OF PHOTO 1999/09/20

PROB 55

CONF

SE

200550032-3

FORM NO. 174 FORM 185 WHICH IS OBSOLETE. 1 SEP 53

PHOTO NO. 235541
 COUNTRY IRAN
 AREA NO. 605 K
 PROVINCE KERMANS SHAH
 SUBJ. AKB
 MAP REFERENCE J-880
 COORDINATES 34 19 N 47 09 E
 KERMANS SHAH
 N I N E R O N T
 ES - BENZ BUS
 POLICE MAN
 MERCEDES

POLICE MAN IN FOREGROUND.

25X1A

Approved For Release 1999/09/20 : CIA-RDP78-05867A000200550032-3

PROB 55 4 CONF

CLASS. 3
CAPT. BY SF

NO. OF CARDS 3

174 FORM 185 WHICH IS OBSOLETE.
 FORM NO. 174 SEP 55
 OBSOLETE PREVIOUS EDITIONS REPLACES

[illegible]

PHOTO NO. 235543
 MAP REFERENCE
 COORDINATES
 C
 323 40 N
 51 26 E
 COUNTRY IRAN
 PROVINCE TEHERAN
 SUBJ.
 AREA NO. 325K
 SUBJ. CO8
 10 5 0 0 - B I E D
 20
 30
 40
 10 18 26
 P I T A L
 40
 25X1A
 NO. OF CARDS
 CLASS. 3
 TYPE 4
 QUAL. 2
 CAPT. BY SE
 DATE OF PROM. 5-5-4
 PROB
 CONF
 Approved For Release 1999/09/20 : CIA-RDP78-05867A000200550032-3
 Approved For Release 1999/09/20 : CIA-RDP78-05867A000200550032-3
 FORM NO. 174 FORM. 185 WHICH IS OBSOLETE.
 1 SEP 55

DATE OF RELEASE 1999/02/20 : CIA-RDP78-05867A000200550032-3
 MAP REFERENCE
 COORDINATES
 PROTO NO. 235514
 COUNTRY IRAN
 AREA NO. 3251K
 PROVINCE TEHERAN
 SUBJ. CGB
 SUBJ. WATER
 COORDINATES 32 51 26 N 40 E
 TEHERAN
 25X1A
 DATE OF RELEASE 1999/02/20 : CIA-RDP78-05867A000200550032-3
 TYPE 1
 QUAL. 1
 CLASS. 3
 NO. OF CARDS 2
 CAPT. BY SE
 CONF
 SOURCE
 FORM NO. 174 FORM 185 WHICH IS OBSOLETE.
 SEP 55

Approved For Release 1999/09/20 : CIA-RDP78-05867A000200550032-3

225515

IRAN

TEHERAN

AKU

HOSPITAL

AN

CO8

DOORMITORY

FOR

TAFF

Y NURSES (LEFT)

25X1A

NO. OF CARDS

CLASS.

DATE

TYPE

QUAL.

CAPT. BY

FORM NO. 174 FORM 185 WHICH IS OBSOLETE. 1 SEP 55

PHOTO NO. **235546** MAP REFERENCE COORDINATES **26 07 N**
 COUNTRY **BAHREIN ISLANDS** SUBJ. **50 34 E**
 AREA NO. **36K** SUBJ. **C 42**

A	R	R	I	F	A	A	S	H	S	H	A	R	Q	I	P	A	L	A	C	E
										S H A R Q I										
S H E I K ' S										W I N T E R										

25X1A

DATE APPROVED For Release 1999/09/20 : CIA-RDP78-05867A000200550032-3
 TYPE **PROB** **S** **S** **A** CLASS. **2** NO. OF CARDS **1**
 CAPT. BY **CONF** **SF**

FORM NO. 174 OBSOLETE PREVIOUS EDITIONS REPLACES
 1 SEP 55

PHOTO NO. 235001 J-900 MAP REFERENCE COORDINATES
 COUNTRY BAHREIN ISLANDS SUBJ. CO2 SUBJ. CO8 C 23 13 N
 AREA NO. 36K PROVINCE SUBJ. 50 35 E
AL M A N A M A H C H U R C H A
H O S P I T A L S O F A M E R I C A
N M I S S I O N I

OF REFORMED CHURCH
 IN AMERICA.

DATE APPROVED PROB 5 5 4 TYPE QUAL. CLASS. NO. OF CARDS SOURCE
 CAPTION CONF CAPT. BY 25X1A 23
 For Release 1999/09/20 : CIA-RDP78-05867A000200550032-3

FORM NO. 174 OBSOLETE PREVIOUS EDITIONS REPLACES
 1 SEP 53

PHOTO NO. 235540
 MAP REFERENCE C
 COORDINATES 26 13 N 50 35 E
 COUNTRY BAHREIN ISLANDS
 AREA NO. 36K
 SUBJ. CG2
 SUBJ. AKU
 SUBJ. CAUSEWAY
 AL MANAMA H
 CONNECTING
 MUHARRAQ WITH
 25X1A
 NO. OF CARDS 2
 CLASS. 3
 CAPT. BY SE
 DATE OF REVIEW For Release 1999/09/20 : CIA-RDP78-05867A000200550032-3
 PRIK SS 4
 CONF

74 FORM 105 WHICH IS OBSOLETE.
 OBSOLETE PREVIOUS EDITIONS REPLACES

PHOTO NO. 835550
 LOT NO. J-700
 MAP REFERENCE C
 COORDINATES 26-3 13 N
 COUNTRY BAHREIN ISLANDS
 AREA NO. 35K
 SUBJ. C30
 SUBJ. A6P
 SUBJ. AKC
 50 35 E
 AL MANAMA H
 UC LOCAL BUS IN F
 REGROUND
 25X1A
 Approved For Release 1999/09/20 : CIA-RDP78-05867A000200550032-3
 DATE OF PHOTO
 PAK 55
 CONF
 CLASS. 3
 NO. OF CARDS 3
 CAPT. BY SE

PHOTO NO. **235551**
 RELEASE 1999/09/20 : CIA-RDP78-05867A000200550032-3
 MAP REFERENCE
 COORDINATES
 COUNTRY **BAHREIN ISLANDS**
 AREA NO. **36K**
 SUBJ. **AHC.**
 SUMJ.
 SUBJ.
 10
 20
 30
 40
 50
 60
 70
 80
 90
 100
 110
 120
 130
 140
 150
 160
 170
 180
 190
 200
 210
 220
 230
 240
 250
 260
 270
 280
 290
 300
 310
 320
 330
 340
 350
 360
 370
 380
 390
 400
 410
 420
 430
 440
 450
 460
 470
 480
 490
 500
 510
 520
 530
 540
 550
 560
 570
 580
 590
 600
 610
 620
 630
 640
 650
 660
 670
 680
 690
 700
 710
 720
 730
 740
 750
 760
 770
 780
 790
 800
 810
 820
 830
 840
 850
 860
 870
 880
 890
 900
 910
 920
 930
 940
 950
 960
 970
 980
 990
 1000
 1010
 1020
 1030
 1040
 1050
 1060
 1070
 1080
 1090
 1100
 1110
 1120
 1130
 1140
 1150
 1160
 1170
 1180
 1190
 1200
 1210
 1220
 1230
 1240
 1250
 1260
 1270
 1280
 1290
 1300
 1310
 1320
 1330
 1340
 1350
 1360
 1370
 1380
 1390
 1400
 1410
 1420
 1430
 1440
 1450
 1460
 1470
 1480
 1490
 1500
 1510
 1520
 1530
 1540
 1550
 1560
 1570
 1580
 1590
 1600
 1610
 1620
 1630
 1640
 1650
 1660
 1670
 1680
 1690
 1700
 1710
 1720
 1730
 1740
 1750
 1760
 1770
 1780
 1790
 1800
 1810
 1820
 1830
 1840
 1850
 1860
 1870
 1880
 1890
 1900
 1910
 1920
 1930
 1940
 1950
 1960
 1970
 1980
 1990
 2000
 2010
 2020
 2030
 2040
 2050
 2060
 2070
 2080
 2090
 2100
 2110
 2120
 2130
 2140
 2150
 2160
 2170
 2180
 2190
 2200
 2210
 2220
 2230
 2240
 2250
 2260
 2270
 2280
 2290
 2300
 2310
 2320
 2330
 2340
 2350
 2360
 2370
 2380
 2390
 2400
 2410
 2420
 2430
 2440
 2450
 2460
 2470
 2480
 2490
 2500
 2510
 2520
 2530
 2540
 2550
 2560
 2570
 2580
 2590
 2600
 2610
 2620
 2630
 2640
 2650
 2660
 2670
 2680
 2690
 2700
 2710
 2720
 2730
 2740
 2750
 2760
 2770
 2780
 2790
 2800
 2810
 2820
 2830
 2840
 2850
 2860
 2870
 2880
 2890
 2900
 2910
 2920
 2930
 2940
 2950
 2960
 2970
 2980
 2990
 3000
 3010
 3020
 3030
 3040
 3050
 3060
 3070
 3080
 3090
 3100
 3110
 3120
 3130
 3140
 3150
 3160
 3170
 3180
 3190
 3200
 3210
 3220
 3230
 3240
 3250
 3260
 3270
 3280
 3290
 3300
 3310
 3320
 3330
 3340
 3350
 3360
 3370
 3380
 3390
 3400
 3410
 3420
 3430
 3440
 3450
 3460
 3470
 3480
 3490
 3500
 3510
 3520
 3530
 3540
 3550
 3560
 3570
 3580
 3590
 3600
 3610
 3620
 3630
 3640
 3650
 3660
 3670
 3680
 3690
 3700
 3710
 3720
 3730
 3740
 3750
 3760
 3770
 3780
 3790
 3800
 3810
 3820
 3830
 3840
 3850
 3860
 3870
 3880
 3890
 3900
 3910
 3920
 3930
 3940
 3950
 3960
 3970
 3980
 3990
 4000
 4010
 4020
 4030
 4040
 4050
 4060
 4070
 4080
 4090
 4100
 4110
 4120
 4130
 4140
 4150
 4160
 4170
 4180
 4190
 4200
 4210
 4220
 4230
 4240
 4250
 4260
 4270
 4280
 4290
 4300
 4310
 4320
 4330
 4340
 4350
 4360
 4370
 4380
 4390
 4400
 4410
 4420
 4430
 4440
 4450
 4460
 4470
 4480
 4490
 4500
 4510

MAP REFERENCE: 31 45N 65 45E
 COORDINATES: 31 45N 65 45E
 PHOTO NO. 235551
 COUNTRY: AFGHANISTAN
 AREA NO. 04
 PROVINCE: KANDAHAR
 SUBJ.: C2C
 CR O C K E R Y

Approved For Release 1999/09/20 : CIA-RDP78-05867A000200550032-3
 DATE OF PHOTO: 55
 TYPE: 4
 QUAL: 2
 CLASS: 3
 CAPT. BY: SF


PROB 55
 CONF

25X1A
 FORM NO. 174 FORM 195 WHICH IS OBSOLETE.
 1 SEP 55

PHOTO NO. 235551
 RELEASE 1999/09/20 : CIA-RDP78-05867A000200550032-3
 MAP REFERENCE C
 COORDINATES 45N 65 45E
 COUNTRY AFGHANISTAN
 AREA NO. 024
 SUBJ. C26
 PROVINCE
 SUBJ. C80
 10 } A F G H A N S
 20 } S H O P
 30 }
 40 }
 FRONT OF

Approved For Release 1999/09/20 : CIA-RDP78-05867A000200550032-3
 DATE OF PHOTO
 TYPE 4
 QUAL. 2
 CLASS. 3
 NO. OF CARDS 2
 CAPT. BY SF

PRIG 5 S 4
 CONF



25X1A
 FORM NO. 174 OBSOLETE PREVIOUS EDITIONS REPLACES
 1 SEP 55

PHOTO NO. **245555**
 DATE FOR RELEASE 1999/09/20 : CIA-RDP78-05867A000200550032-3
 MAP REFERENCE **C**
 COORDINATES **373 45N 65 45 E**
 COUNTRY **AFGHANISTAN**
 AREA NO. **02**
 SUBJ. **C2C**
 SUBJ. **C65**
 KANDAHAR
 STREETS
 25X1A
 NO. OF CARDS **2**
 CLASS. **3**
 CAPT. BY **SE**
 TYPE **4**
 QUAL. **2**
 CONF

AUTHORITY FOR RELEASE 1999/09/20 : CIA-RDP78-05867A000200550003-3									
PHOTO NO. 23555H		MAP REFERENCE C				COORDINATES 65 45 N 65 45 E			
COUNTRY AFGHANISTAN		PROVINCE		SUBJ. C6R		SUBJ.		20	
AREA NO. QM		SUBJ. AKC		10 B U S		15 T O		K A B	
K A N D A H A R		30		30		30		40	
U L		40		40		40		40	
25X1A									
DATE OF PHOTO		TYPE		QUAL.		CLASS.		NO. OF CARDS	
PROB 5 5 4		4		3		3		2	
CONF		CAPT. BY		5		5		5	
AUTHORITY FOR RELEASE 1999/09/20 : CIA-RDP78-05867A000200550003-3									

PHOTO NO. 235557
 MAP REFERENCE
 COORDINATES 31 45 N 65 45 E
 COUNTRY AFGHANISTAN
 AREA NO. 07
 SUBJ. C6B
 SUBJ. C80
 SUBJ. C78
 A F G H A N S
 D I S T R I C T
 K A N D A H A R
 B Y S I N E S S

25X1A

DATE 1999/09/20
 TYPE 55
 QUAL 4
 CLASS 3
 CAPT. BY SF
 NO. OF CARDS 3
 PROB 55
 CONF

FORM NO. 174
 1 SEP 55
 OBSOLETE PREVIOUS EDITIONS REPLACES

[illegible]

PHOTO NO.	235550	COPY RELEASE 1999/09/20 : CIA-RDP78-05867A000200550032-3	MAP REFERENCE		COORDINATES	32-3 45°N
COUNTRY	AFGHANISTAN	PROVINCE		SUBJ.	C78	65 45E
AREA NO.	(1) V	SUBJ.	C2E			
K	A	N	D	A	H	A
R	E	S	I	N	B	A
Z	A	A	R	A	R	E
A	J					

25X1A

Approved For Release 1999/09/20 : CIA-RDP78-05867A000200550032-3

FORM NO. 174 FORM 195 WHICH IS OBSOLETE.
OBSOLETE PREVIOUS EDITIONS REPLACES
SEP 55

FORM NO. 174
 1 SEP 55
 OBSOLETE PREVIOUS EDITIONS REPLACES

PHOTO NO. **235561** CONF. Release 1999/09/20 : CIA-RDP78-05867A000200550032-3 MAP REFERENCE **J-900** COORDINATES **37 45 N**
 COUNTRY **AFGHANISTAN** PROVINCE SUBJ. **65 45 E**
 AREA NO. **04** SUBJ. **C6B** SUBJ. **C26**

K	A	N	D	A	H	A	R	S	T	R	E	E	T	S	C	E
N	E	I	N	B	U	S	I	N	E	S	S	D	I	S	T	R
I	C	T	J													

25X1A

DATE APPROVED **PROB 55** TYPE **4** QUAL. **2** CLASS. **3** NO. OF CARDS **2** SOURC **[REDACTED]**
 CAPT. BY **SE** CONF 25X1A
 APPROVED For Release 1999/09/20 : CIA-RDP78-05867A000200550032-3

FORM NO. 174 OBSOLETE PREVIOUS EDITIONS REPLACES FORM 183 WHICH IS OBSOLETE. 1 SEP 55

PHOTO NO. 235567

MAP REFERENCE

COORDINATES

PROVINCE

SUBJ.

COUNTRY AFGHANISTAN

AREA NO. 04

SUBJ. C68

10 20 30 40

15 25 35 45

50 60 70 80

85 95 105 115

125 135 145 155

165 175 185 195

205 215 225 235

245 255 265 275

285 295 305 315

325 335 345 355

365 375 385 395

405 415 425 435

445 455 465 475

485 495 505 515

525 535 545 555

565 575 585 595

605 615 625 635

645 655 665 675

685 695 705 715

725 735 745 755

765 775 785 795

805 815 825 835

845 855 865 875

885 895 905 915

925 935 945 955

965 975 985 995

1005 1015 1025 1035

1045 1055 1065 1075

1085 1095 1105 1115

1125 1135 1145 1155

1165 1175 1185 1195

1205 1215 1225 1235

1245 1255 1265 1275

1285 1295 1305 1315

1325 1335 1345 1355

1365 1375 1385 1395

1405 1415 1425 1435

1445 1455 1465 1475

1485 1495 1505 1515

1525 1535 1545 1555

1565 1575 1585 1595

1605 1615 1625 1635

1645 1655 1665 1675

1685 1695 1705 1715

1725 1735 1745 1755

1765 1775 1785 1795

1805 1815 1825 1835

1845 1855 1865 1875

1885 1895 1905 1915

1925 1935 1945 1955

1965 1975 1985 1995

2005 2015 2025 2035

2045 2055 2065 2075

2085 2095 2105 2115

2125 2135 2145 2155

2165 2175 2185 2195

2205 2215 2225 2235

2245 2255 2265 2275

2285 2295 2305 2315

2325 2335 2345 2355

2365 2375 2385 2395

2405 2415 2425 2435

2445 2455 2465 2475

2485 2495 2505 2515

2525 2535 2545 2555

2565 2575 2585 2595

2605 2615 2625 2635

2645 2655 2665 2675

2685 2695 2705 2715

2725 2735 2745 2755

2765 2775 2785 2795

2805 2815 2825 2835

2845 2855 2865 2875

2885 2895 2905 2915

2925 2935 2945 2955

2965 2975 2985 2995

3005 3015 3025 3035

3045 3055 3065 3075

3085 3095 3105 3115

3125 3135 3145 3155

3165 3175 3185 3195

3205 3215 3225 3235

3245 3255 3265 3275

3285 3295 3305 3315

3325 3335 3345 3355

3365 3375 3385 3395

3405 3415 3425 3435

3445 3455 3465 3475

3485 3495 3505 3515

3525 3535 3545 3555

3565 3575 3585 3595

3605 3615 3625 3635

3645 3655 3665 3675

3685 3695 3705 3715

3725 3735 3745 3755

3765 3775 3785 3795

3805 3815 3825 3835

3845 3855 3865 3875

3885 3895 3905 3915

3925 3935 3945 3955

3965 3975 3985 3995

4005 4015 4025 4035

4045 4055 4065 4075

4085 4095 4105 4115

4125 4135 4145 4155

4165 4175 4185 4195

4205 4215 4225 4235

4245 4255 4265 4275

4285 4295 4305 4315

4325 4335 4345 4355

4365 4375 4385 4395

4405 4415 4425 4435

4445 4455 4465 4475

4485 4495 4505 4515

4525 4535 4545 4555

4565 4575 4585 4595

4605 4615 4625 4635

4645 4655 4665 4675

4685 4695 4705 4715

4725 4735 4745 4755

4765 4775 4785 4795

4805 4815 4825 4835

4845 4855 4865 4875

4885 4895 4905 4915

4925 4935 4945 4955

4965 4975 4985 4995

5005 5015 5025 5035

5045 5055 5065 5075

5085 5095 5105 5115

5125 5135 5145 5155

5165 5175 5185 5195

5205 5215 5225 5235

5245 5255 5265 5275

5285 5295 5305 5315

5325 5335 5345 5355

5365 5375 5385 5395

5405 5415 5425 5435

5445 5455 5465 5475

5485 5495 5505 5515

5525 5535 5545 5555

5565 5575 5585 5595

5605 5615 5625 5635

5645 5655 5665 5675

5685 5695 5705 5715

5725 5735 5745 5755

5765 5775 5785 5795

5805 5815 5825 5835

5845 5855 5865 5875

5885 5895 5905 5915

5925 5935 5945 5955

5965 5975 5985 5995

6005 6015 6025 6035

6045 6055 6065 6075

6085 6095 6105 6115

6125 6135 6145 6155

6165 6175 6185 6195

6205 6215 6225 6235

6245 6255 6265 6275

6285 6295 6305 6315

6325 6335 6345 6355

6365 6375 6385 6395

6405 6415 6425 6435

6445 6455 6465 6475

6485 6495 6505 6515

6525 6535 6545 6555

6565 6575 6585 6595

6605 6615 6625 6635

6645 6655 6665 6675

6685 6695 6705 6715

6725 6735 6745 6755

6765 6775 6785 6795

6805 6815 6825 6835

684

1999/09/20 : CIA-RDP78-05867A000200550032-3

PHOTO NO.	235569	MAP REFERENCE	C
COUNTRY	AFGHANISTAN	PROVINCE	
AREA NO.	04	SUBJ.	AKE
		SUBJ.	CCB
		SUBJ.	ALE
		COORDINATES	69 12 E
			31 N
			CA
			IN
			STREET
			INTERSECTION
			ON MAIN ROAD.

25X1A

DATE OF PHOTO: 1999/09/20 : CIA-RDP78-05867A000200550032-3

TYPE: 1

QUAL: 2

CLASS: 3

NO. OF CARDS: 3

SOURCE: [REDACTED]

CAPT. BY: SF

CONFIDENTIAL

174 FORM 185 WHICH IS OBSOLETE. 1 SEP 55

PHOTO NO. 235567
 MAP REFERENCE
 COORDINATES 32 52N 67 47E
 COUNTRY AFGHANISTAN
 AREA NO. 02
 SUBJ. C26
 SUBJ. C80
 M U K U R
 H O P
 R E P A I R
 25X1A
 NO. OF CARDS 2
 CLASS. 3
 CAPT. BY SF
 CONF
 DATE 10/10/80
 PROB 55
 TYPE 4
 QUAL 2
 SOUR 2
 FORM NO. 174 FORM 185 WHICH IS OBSOLETE.
 1 SEP 85

Approved For Release 1999/09/20 : CIA-RDP78-05867A000200550032-3

PHOTO NO. 235555

MAP REFERENCE C

COORDINATES 32.52 N 67.47 E

COUNTRY AFGHANISTAN

PROVINCE

SUBJ. AHP

AREA NO. 024

SUBJ. C26

BAKER Y

25X1A

NO. OF CARDS 2

CLASS. 3

CAPT. BY SF

DATE OF PHOTO 1999/09/20

CLASSIFICATION PROB

CONF

FORM NO. 174 OBSOLETE PREVIOUS EDITIONS REPLACES FORM 188 WHICH IS OBSOLETE. 1 SEP 55

PHOTO NO. 225566
 MAP REFERENCE 5-70
 COORDINATES 32 52 N 67 47 E
 COUNTRY AFGHANISTAN
 AREA NO. 021
 SUBJ. C26
 SUBJ. AHP
 BUTCHER
 MUKUR
 25X1A
 NO. OF CARDS 2
 CLASS. 3
 TYPE 4
 QUAL. 1
 CAPT. BY SF
 CONF

PHOTO NO. 225567
 MAP REFERENCE
 COORDINATES 33 5.3 N
 35 30 E
 COUNTRY LEBANON
 PROVINCE MOUNT LEBANON
 AREA NO. 302K
 SUBJ. C04
 BEIRUT
 AMERICAN
 UNIVERSITY
 COLLEGE
 UNIV
 AAL
 OF BEIRUT

Approved For Release 1999/09/20 : CIA-RDP78-05867A000200550032-3

TYPE 4
 QUAL 2
 CLASS 3
 NO. OF CARDS 6
 CAPT. BY SF
 CONF
 25X1A
 SOURCE [REDACTED]

FORM NO. 174
 1 SEP 55
 OBSOLETE PREVIOUS EDITIONS REPLACES
 WHICH IS OBSOLETE.

PHOTO NO. 23558
 MAP REFERENCE
 COORDINATES 33 53 N
 COUNTRY LEBANON
 PROVINCE MOUNT LEBANON
 SUBJ. 35 30 E
 AREA NO. 302K
 SUBJ. C04
 BEIRUT
 AMERICAN
 UNIVERSITY
 COLLEGE
 ENGINEERING
 OF BEIRUT

DATE OF PHOTO
 TYPE
 QUAL.
 CLASS. 3
 NO. OF CARDS 1
 SOURCE
 25X1A
 CAPT. BY SF
 CONF
 PROB 515
 1999/09/20 : CIA-RDP78-05867A000200550032-3
 1 SEP 55

FORM NO. 174
 OBSOLETE PREVIOUS EDITIONS REPLACES
 1 SEP 55

For Release 1999/09/20 : CIA-RDP78-05867A000200550032-6

PORTS NO.	235560	LOT NO.	J-900	MAP REFERENCE	
COUNTRY	LEBANON	PROVINCE	BEKAA	COORDINATES	33 59 N 36 10 E
AREA NO.	202 K	SUBJ.	C 80	SUBJ.	C 72
B A A L B E K		(N R)		B E D O U I N S	
O F A B Y		A I D E		T R I B E	

25X1A

DATA APPROVED	TYPE	QUAL.	CLASS.	NO. OF CARDS	SOURCE
PROB	5-5	4	3	3	
CAPT. BY	SF				

CONF

For Release 1999/09/20 : CIA-RDP78-05867A000200550032-6

PHOTO NO. 235571
 MAP REFERENCE C
 COORDINATES 32 25 N 62 06 E
 COUNTRY AFGHANISTAN
 AREA NO. 02
 SUBJ. AKE
 SUBJ. ANO
 PROVINCE
 TRUCK
 CARRIAGE
 EQUIPMENT
 FARAH
 RUSSIAN
 TO KABUL

- MADE

SEE CIA ----- FOR RELATED VIEW.

25X1A

DATE 10/1/78 For Release 1999/09/20 : CIA-RDP78-05867A000200550032-3

TYPE 4
 QUAL 2
 CLASS 3
 NO. OF CARDS 2
 CAPT. BY SE
 CONF

FORM NO. 174 FORM 165 WHICH IS OBSOLETE.
 1 SEP 53
 OBSOLETE PREVIOUS EDITIONS REPLACES

Approved For Release 1999/09/20 : CIA-RDP78-05867A000200550032-3

COUNTRY		PROVINCE		MAP REFERENCE		COORDINATES	
AFGHANISTAN				C		33 25 N	
AREA NO.		SUBJ.		SUBJ.		62 06 E	
①21		AKE		AN①			
FARAH		TRUCK		CARRIAGE		70	
RUSSIAN		EQUIPMENT				40	
TO KABUL							

- MADE

SEE CIA ----- FOR RELATED VIEW.

25X1A

DATE OF PHOTO	TYPE	QUAL.	CLASS.	NO. OF CARDS	SOURCE
1999/09/20	1	2	3	2	[REDACTED]
CLASSIFICATION		CAPT. BY			
PROB S S		CONF		SE	

Approved For Release 1999/09/20 : CIA-RDP78-05867A000200550032-3

FORM NO. 174 OBSOLETE PREVIOUS EDITIONS REPLACES FORM 183 WHICH IS OBSOLETE. 1 SEP 55

Approved For Release 1999/09/20 : CIA-RDP78-05867A000200550032-3

MAP REFERENCE

COORDINATES

PHOTO NO. 235570

COUNTRY AFGHANISTAN

AREA NO. 02

PROVINCE

SUBJ. C06

SUBJ. 62 08 E

HERAT

TEL

25X1A

DATE OF PHOTO

TYPE

QUAL.

CLASS.

NO. OF CARDS

SOURCE

CLASSIFICATION

CONF

Approved For Release 1999/09/20 : CIA-RDP78-05867A000200550032-3

FORM NO. 174 FORM 105 WHICH IS OBSOLETE.
1 SEP 53