

| | | | | | | | | | | | |
|----------------|--|-------------|--|-----------|--|-----------------|--|-----------------|--|-----------------|--|
| PHOTO NO. | | 236607 | | LOT NO. | | H-231 | | MAP REFERENCE | | C | |
| COUNTRY | | USSR | | SUBJ. | | CTR | | SUBJ. | | C6B | |
| AREA NO. | | 4N | | SUBJ. | | CTR | | SUBJ. | | C6B | |
| K I E V | | B E G I N G | | S Y P S Y | | C H I L D R E N | | S I D E W A L K | | 30 32E | |
| 23 | | 45 | | 10 | | 30 | | 15 | | 30 | |
| 45 | | 30 | | 30 | | 30 | | 30 | | 30 | |
| DATE OF PHOTO | | TYPE | | QUAL. | | CLASS | | NO. OF CARDS | | SOURCE OF PHOTO | |
| 53 | | 2 | | 2 | | 3 | | 2 | | 25X1A | |
| CLASSIFICATION | | CAPT. BY | | FR | | 2 | | 2 | | 3-4 | |

Approved For Release 1999/09/10 : CIA-RDP78-05867A000200560003-4

UKRAINIAN SSR

30 32N

25X1A

Approved For Release 1999/09/10 : CIA-RDP78-058

FORM NO. 174 USE PREVIOUS EDITIONS
1 JAN 56

| | | | | | |
|--|---|---------|-------------|---------------|-----------------|
| PHOTO NO. | 236600 | LOT NO. | H-231 | MAP REFERENCE | C |
| COUNTRY | Approved For Release 1999/09/10 : CIA-RDP78-05867A000200560003-4 VERMONTIAN 55R 30 21N | | | | |
| AREA NO. | AN | SUBJ. | D3B | SUBJ. | DIC C62 30 32E |
| K I E V | | D N T | E P E R | R I V E R | |
| I S L A N D | | O N | R I G H T | F A | |
| C T O R Y | | L A T | | | |
| PART OF CITY AT LEFT. | | | | | |
| | | | | | |
| | | | | | |
| | | | | | |
| | | | | | |
| 25X1A | | | | | |
| DATE OF PHOTO | TYPE | QUAL. | CLASS | NO. OF CARDS | SOURCE OF PHOTO |
| 53 | 3 | 3 | 3 | 3 | [REDACTED] |
| Approved For Release 1999/09/10 : CIA-RDP78-05867A000200560003-4 | | | | | |
| CLASSIFICATION | CONF | | CAPT. BY FR | | [REDACTED] |

FORM NO. 174

PHOTO NO. 236610 LOT NO. H-231 MAP REFERENCE

COUNTRY Approved For Release 1999/09/10 : CIA-RDP78-05867A000200560003-4

AREA NO. 4N SUBJ. AED SUBJ. AGY SUBJ. 50 27N 30 32E

| | | | | | | | | | | | | | | | | | | |
|---|---|---|---|---|---|---|---|---|---|---|---|---|---|---|---|---|---|---|
| K | I | E | V | | R | O | S | A | | L | U | X | E | N | B | U | R | G |
| C | L | O | T | H | I | N | G | | P | L | A | N | T | | | | | |
| E | R | I | O | R | S | | | | | | | | | | | | | |

DATE OF PHOTO 53 TYPE 4 QUAL. 2 CLASS 3 ND. OF CARDS 2 SOUR 25X1A

CLASSIFICATION Approved For Release 1999/09/10 : CIA-RDP78-05867A000200560003-4

FORM NO. 174 USE PREVIOUS EDITIONS.

PHOTO NO. 236611 LOT NO. H-231 MAP REFERENCE C

COUNTRY USSR Approved For Release 1999/09/10 : CIA-RDP78-05867A000200560003-4

AREA NO. 4N SUBJ. AED SUBJ. AGY SUBJ. 30 32E

| | | | | | | | | | | | | | | | | | | |
|---|---|---|---|---|---|---|---|---|--|---|---|---|---|---|---|---|---|---|
| K | I | E | V | | R | O | S | A | | L | U | X | E | M | B | U | R | G |
| | C | L | O | T | H | I | N | G | | P | L | A | N | T | | | | |
| E | R | I | O | R | | | | | | | | | | | | | | |

DATE OF PHOTO TYPE QUAL. CLASS NO. OF CARDS SOURCE

53 1 2 3 2

CLASSIFICATION Approved For Release 1999/09/10 : CIA-RDP78-05867A000200560003-4

25X1A

FORM NO. 174 USE PREVIOUS EDITIONS.

PHOTO NO. 236612 LOT NO. H-231 MAP REFERENCE

COUNTRY USSR Approved For Release 1999/09/10 : CIA-RDP78-05867A000200560003-4

AREA NO. 4N SUBJ. AED SUBJ. AGY SUBJ. 50 27N

| | | | | | | | | | | | | | | | | | | |
|---|---|---|---|---|---|---|----|---|---|---|---|---|---|---|---|---|---|---|
| K | I | E | V | | R | O | \$ | A | | L | U | X | E | M | B | U | R | G |
| C | L | O | T | H | I | N | G | | P | L | A | N | T | | | | | |
| E | R | I | O | R | | | | | | | | | | | | | | |

Blank lines for additional information.

| DATE OF PHOTO | TYPE | QUAL. | CLASS | NO. OF CARDS | SOUR |
|---------------|------|-------|-------|--------------|------|
| 53 | 1 | 2 | 3 | 2 | |

CLASSIFICATION Approved For Release 1999/09/10 : CIA-RDP78-05867A000200560003-4

25X1A

FORM NO. 174 USE PREVIOUS EDITIONS.

| | | | | | |
|-----------|--|---------|-------|---------------|--------|
| PHOTO NO. | 236674 | LOT NO. | H-231 | MAP REFERENCE | C |
| COUNTRY | Approved For Release 1999/09/10 : CIA-RDP78-05867A000200560003-4 USSR UCRANIAN SSR 50 27N | | | | |
| AREA NO. | IN | SUBJ. | AED | SUBJ. | 30 32E |
| K | I | E | V | R | O |
| L | U | X | E | M | B |
| C | L | O | T | H | I |
| N | G | P | L | A | N |
| D | I | N | G | B | U |
| | | | | | I |
| | | | | | L |
| | | | | | B |
| | | | | | U |
| | | | | | I |
| | | | | | L |
| | | | | | B |
| | | | | | U |
| | | | | | I |
| | | | | | L |
| | | | | | B |
| | | | | | U |
| | | | | | I |
| | | | | | L |
| | | | | | B |
| | | | | | U |
| | | | | | I |
| | | | | | L |
| | | | | | B |
| | | | | | U |
| | | | | | I |
| | | | | | L |
| | | | | | B |
| | | | | | U |
| | | | | | I |
| | | | | | L |
| | | | | | B |
| | | | | | U |
| | | | | | I |
| | | | | | L |
| | | | | | B |
| | | | | | U |
| | | | | | I |
| | | | | | L |
| | | | | | B |
| | | | | | U |
| | | | | | I |
| | | | | | L |
| | | | | | B |
| | | | | | U |
| | | | | | I |
| | | | | | L |
| | | | | | B |
| | | | | | U |
| | | | | | I |
| | | | | | L |
| | | | | | B |
| | | | | | U |
| | | | | | I |
| | | | | | L |
| | | | | | B |
| | | | | | U |
| | | | | | I |
| | | | | | L |
| | | | | | B |
| | | | | | U |
| | | | | | I |
| | | | | | L |
| | | | | | B |
| | | | | | U |
| | | | | | I |
| | | | | | L |
| | | | | | B |
| | | | | | U |
| | | | | | I |
| | | | | | L |
| | | | | | B |
| | | | | | U |
| | | | | | I |
| | | | | | L |
| | | | | | B |
| | | | | | U |
| | | | | | I |
| | | | | | L |
| | | | | | B |
| | | | | | U |
| | | | | | I |
| | | | | | L |
| | | | | | B |
| | | | | | U |
| | | | | | I |
| | | | | | L |
| | | | | | B |
| | | | | | U |
| | | | | | I |
| | | | | | L |
| | | | | | B |
| | | | | | U |
| | | | | | I |
| | | | | | L |
| | | | | | B |
| | | | | | U |
| | | | | | I |
| | | | | | L |
| | | | | | B |
| | | | | | U |
| | | | | | I |
| | | | | | L |
| | | | | | B |
| | | | | | U |
| | | | | | I |
| | | | | | L |
| | | | | | B |
| | | | | | U |
| | | | | | I |
| | | | | | L |
| | | | | | B |
| | | | | | U |
| | | | | | I |
| | | | | | L |
| | | | | | B |
| | | | | | U |
| | | | | | I |
| | | | | | L |
| | | | | | B |
| | | | | | U |
| | | | | | I |
| | | | | | L |
| | | | | | B |
| | </ | | | | |

| | | | | | |
|-----------|--|---------|-------|---------------|---------------|
| PHOTO NO. | 236615 | LOT NO. | H-231 | MAP REFERENCE | C |
| COUNTRY | Approved For Release 1999/09/10 : CIA-RDP78-05867A000200580003-4 | | | | |
| AREA NO. | 4N | SUBJ. | A6P | SUBJ. | UKRAINIAN SSR |
| | | | C16 | | 50 27N |
| | | | | | 30 32E |

| | | | | | | | | | | | | | | | | | |
|---|---|---|---|---|---|---|---|---|---|---|---|---|---|---|---|---|---|
| K | I | E | V | | C | O | N | | T | R | U | C | T | I | O | N | |
| N | | 6 | T | H | | F | L | O | O | R | | O | F | | P | O | S |
| O | F | F | I | C | E | | B | L | D | G | | | | | | | |


6th = SIXTH

BLDG = BUILDING

on sixth floor - new post office use

25X1A

| | | | | | |
|--|--------------|-------|----------|--------------|--------|
| DATE OF PHOTO | TYPE | QUAL. | CLASS. | NO. OF CARDS | SOURCE |
| Oct 53 | A | 2 | 3 | 3 | |
| Approved For Release 1999/09/10 : CIA-RDP78- | | | | | |
| CLASSIFICATION | CONFIDENTIAL | | CAPT. BY | FR | |

| | | | | | |
|--|--|-----------------|--|--------------------|--|
| PHOTO NO. 236676 | | LOT NO. 4281 | | MAP REFERENCE C | |
| COUNTRY Approved For Release 1999/09/10 : CIA-RDP78-05867A0002000560003-4 | | | | | |
| AREA NO. 4N | | SUBJ. A6P | | SUBJ. C16 | |
| 10 27N 30 32E K I E V ⁵ P O ¹⁰ T O F F I ¹⁵ C E B U ²⁰ I L D I ²⁵ N I G U N D E R C ³⁰ O N S T R ³⁵ U C T I O N ⁴⁰ | | | | | |
|  | | | | | |
| 25X1A | | | | | |
| DATE OF PHOTO 0-7-83 | | TYPE 4 | | NO. OF CARDS 3 | |
| CLASSIFICATION CONFIDENTIAL | | CAPT. BY FR | | SOURCE | |

| | | | | | |
|--|---|----------|---|---------------|---|
| PHOTO NO. | | LOT NO. | | MAP REFERENCE | |
| 236617 | | H-231 | | C | |
| COUNTRY | | | | | |
| Approved For Release 1999/09/10 : CIA-RDP78-05867A000200560003-4 | | | | | |
| AREA NO. | | SUBJ. | | SUBJ. | |
| 4N | | C16 | | A6P | |
| 30 32E | | | | | |
| K | I | E | V | W | O |
| M | E | N | | W | O |
| R | K | E | R | | |
| T | P | O | S | T | O |
| F | I | C | E | B | U |
| I | L | D | | | |
| N | G | C | O | N | S |
| T | R | U | C | T | |
| CONSTRUCTION. | | | | | |
| 25X1A | | | | | |
| DATE OF PHOTO | | TYPE | | NO. OF CARDS | |
| Oct 63 | | A | | 2 | |
| CLASSIFICATION | | CAPT. BY | | SOURCE | |
| CONFIDENTIAL | | FR | | | |

FORM NO. 174 OBSOLETE PREVIOUS EDITIONS REPLACES FORM 148 WHICH IS OBSOLETE

| | | | | | |
|-----------|--|---------|-------|---------------|--------|
| PHOTO NO. | 236610 | LOT NO. | H-281 | MAP REFERENCE | C |
| COUNTRY | Approved For Release 1999/09/10 : CIA-RDP78-05867A000200560003-4 | | | | |
| AREA NO. | 4N | SUBJ. | C6B | SUBJ. | C26 |
| | | | | | 30 32E |

| | | | | | | | | | | | | | | | | |
|---|---|---|---|--|---|---|---|---|---|---|---|---|---|---|---|---|
| K | I | E | V | | K | R | E | H | C | H | A | T | I | K | | |
| R | E | E | T | | B | U | I | L | D | I | N | G | | U | N | D |
| C | O | N | | | T | R | U | C | | T | N | | | | | |

25X1A

| | | | | | |
|----------------|---|-------|--------|--------------|--------|
| DATE OF PHOTO | TYPE | QUAL. | CLASS. | NO. OF CARDS | SOURCE |
| Oct 53 | 4 | 2 | 3 | 3 | |
| CLASSIFICATION | Approved For Release 1999/09/10 : CIA-RDP78 | | | | |
| CONFIDENTIAL | CAPT. BY FR | | | | |

PHOTO NO. 236610 LOT NO. H-231 MAP REFERENCE C

COUNTRY Approved For Release 1999/09/10 : CIA-RDP78-05867A000200560003-4
USSR UKRAINIAN SSR 38 21N

AREA NO. AN SUBJ. C16 SUBJ. A6P SUBJ. 30 32E

| | | | | | | | | | | | | | | | | | | |
|---|---|---|---|---|---|---|---|---|---|---|---|---|---|---|---|---|---|--|
| K | I | E | N | | F | R | O | M | | A | T | A | P | | P | O | | |
| | O | F | I | C | E | | B | U | I | L | D | I | N | G | | C | O | |
| | | | | | | | | | | | | | | | | | | |

\$ T R U C T I O N

UNDER

25X1A

DATE OF PHOTO TYPE QUAL. CLASS. NO. OF CARDS SOURCE

Oct 53 2 2 3 Approved For Release 1999/09/10 : CIA-RDP78-05867A000200560003-4

CLASSIFICATION CONFIDENTIAL CAPT. BY FR

OBsolete PREVIOUS EDITIONS REPLACES FORM 18 WHICH IS OBSOLETE.

[illegible]

FORM NO. 174 OBSOLETE PREVIOUS EDITIONS REPLACES
FORM 151 WHICH IS OBSOLETE

| | | | | | |
|--|--------------|---------------|--------|---------------|------------------|
| PHOTO NO. | 236622 | LOT NO. | H23 | MAP REFERENCE | |
| COUNTRY | USSR | UKRAINIAN SSR | | | COORDINATES |
| AREA NO. | 4N | SUBJ. | D36 | SUBJ. | 50 27N 30 32E |
| <div style="display: flex; justify-content: space-between;"> K I E V D N I E P E R R I V E R </div> <div style="display: flex; justify-content: space-between;"> T H E R M A L P L A N T A T L E F T </div> | | | | | |
| <p>LOOKING TOWARD INDUSTRIAL SECTION OF CITY. THERMAL PLANT AT LEFT.</p> | | | | | |
| 25X1A | | | | | |
| DATE OF PHOTO | TYPE | QUAL. | CLASS. | NO. OF CARDS | |
| 15 3 | 4 | 3 | 3 | 2 | |
| Approved For Release 1999/09/10 : CIA-RDP78-05867A000200560003-4 | | | | | 3-4 |
| CLASSIFICATION | CONFIDENTIAL | | | CAPT. BY | FR |

FORM NO. 174 OBSOLETE PREVIOUS EDITIONS REPLACES 1 SEP 55

| | | |
|--|---------------|-----------------|
| PHOTO NO. 236506 | LOT NO. H-231 | MAP REFERENCE C |
| COUNTRY Approved For Release 1999/09/10 : CIA-RDP78-05867A000200560003-4 0552 UKRAINIAN SSR 30 27 N | | |
| AREA NO. 4N | SUBJ. C66 | SUBJ. 30 32 E |

| | | | | | | | | | | | | | | | | | | | | | | |
|---|---|---|---|----|----|---|---|--|----|---|---|---|---|--|----|---|---|--|----|---|---|---|
| K | 1 | E | V | | K | R | E | | 10 | C | H | A | T | | 18 | K | | | 20 | S | T | R |
| E | E | T | | 25 | I | N | I | | 30 | D | E | N | T | | 35 | I | F | | 40 | E | D | M |
| T | O | R | C | | 45 | C | | | 50 | L | | | | | 55 | I | | | | | | |

25X1A

| | | | | | |
|--|------|-------|--------|--------------|----------------|
| DATE OF PHOTO | TYPE | QUAL. | CLASS. | NO. OF CARDS | SOURCE |
| 53 | 1 | 2 | 3 | 1 | |
| CLASSIFICATION Approved For Release 1999/09/10 : CIA-RDP78-05867A000200560003-4 CONFIDENTIAL | | | | | CAPT. BY FR |

FORM NO. 174 OBSOLETE PREVIOUS EDITIONS REPLACES FORM 135 WHICH IS OBSOLETE. 55 23 1 SEP 55

| | | | | | |
|------------------|-----------|---------------|--------|--|--------|
| PHOTO NO. 236625 | | LOT NO. H-231 | | MAP REFERENCE C | |
| COUNTRY | | PROVINCE | | APPROVED FOR RELEASE 1999/09/10 : CIA-RDP78-05867A000200560003-4 | |
| AREA NO. 4N | SUBJ. C36 | SUBJ. | SUBJ. | 30 32E | |
| K | I | E | V | B | A |
| N | T | O | U | R | I |
| \$ | | | | | |
| 25X1A | | | | | |
| DATE OF PHOTO | TYPE | QUAL. | CLASS. | NO. OF CARDS | SOURCE |
| 534 | 2 | 3 | 1 | | |
| CLASSIFICATION | | CAPT. BY | | | |
| CONFIDENTIAL | | FR | | | |

| | | |
|---|-------------------------|---------------------------------|
| PHOTO NO. 236626 | LOT NO. H-231 | MAP REFERENCE C |
| COUNTRY Approved For Release 1999/09/10 : CIA-RDP78-05867A000200560003-4 | | |
| AREA NO. 4N | SUBJ. AED | SUBJ. C6B |
| PROVINCE 30 32E | | |
| K I E V ⁸ | R O S ¹⁰ A | L U X E M B U R G ¹⁸ |
| C L O T ²⁵ H I N G S | P L A N T ³⁰ | W O R ³⁰ |
| K E R S ⁴⁵ | I N F S ⁵⁰ | |
| 25X1A | | |
| DATE OF PHOTO 53 | TYPE 4 | QUAL. 2 |
| CLASSIFICATION CONFIDENTIAL | CLASS. 3 | NO. OF CARDS 2 |
| CAPT. BY FR | | |

FORM NO. 174 OBSOLETE PREVIOUS EDITIONS REPLACES FORM 188 WHICH IS OBSOLETE.

PHOTO NO. 236627 LOT NO. H-231 MAP REFERENCE C

COUNTRY Approved For Release 1999/09/10 : CIA-RDP78-05867A000200560003-4 PROVINCE

AREA NO. 4N SUBJ. C62 SUBJ. D11 SUBJ. 30 32E

K I E U C E I C I T Y I N D I S T A N

25 30 35 40

45 50

25X1A

DATE OF PHOTO TYPE QUAL. CLASS. NO. OF CARDS
53 4 2 3 2
CLASSIFICATION CONFIDENTIAL CAPT. BY FR

25X1A
174 OBSOLETE PREVIOUS EDITIONS REPLACES
1 SEP 55 FORM 105 WHICH IS OBSOLETE.

[illegible]

PHOTO NO. 536620

LOT NO. H-231

MAP REFERENCE

COUNTRY

Approved For Release 1999/09/10 : CIA-RDP78-05867A000200560003-4

AREA NO.

9N

SUBJ.

AED

SUBJ.

SUBJ.

| | | | | | | | | | | | | | | | | | |
|---|---|---|---|---|---|---|---|---|---|---|---|---|---|---|---|---|---|
| K | I | E | V | | R | O | S | A | L | U | X | E | M | B | U | R | S |
| C | L | O | T | H | I | N | G | | P | L | A | N | T | | | | |
| E | R | I | O | R | | | W | O | M | E | N | | | | | | |

DATE OF PHOTO

TYPE

QUAL.

CLASS

NO. OF CARDS

SOURCE

53 1 2 3 1

CLASSIFICATION

Approved For Release 1999/09/10 : CIA-RDP78

CONFIDENTIAL

FR

25X1A

03-4

FORM NO. 174 USE PREVIOUS EDITIONS.

| | | | | | |
|---|----------|----------------------|----------|------------------------|----------|
| PHOTO NO. 236530 | | LOT NO. H-231 | | MAP REFERENCE C | |
| COUNTRY Approved For Release 1999/09/10 : CIA-RDP78-05867A000200560003-4 | | | | | |
| AREA NO. 4N | | SUBJ. C62 | | SUBJ. C26 | |
| SUBJ. 30 32 E | | | | | |
| K | I | E | V | U | N |
| E | N | I | D | E | N |
| T | I | F | I | E | D |
| E | W | B | U | I | L |
| D | I | N | G | F | E |
| N | F | O | R | E | G |
| R | O | U | N | D | |
| 25X1A | | | | | |
| DATE OF PHOTO | | TYPE | | CLASS. | |
| 53 | | 4 | | 3 | |
| CLASSIFICATION | | CAPT. BY | | SOURCE OF | |
| CONFIDENTIAL | | FR | | 2 | |

PHOTO NO. 236827 LOT NO. H-231 MAP REFERENCE

COUNTRY Approved For Release 1999/09/10 : CIA-RDP78-05867A000200560003-4

AREA NO. 4N SUBJ. AUU SUBJ. ARC SUBJ. 30 32E

| | | | | | | | | | | | | | | | | | | |
|---|---|---|---|--|---|---|---|---|---|---|---|---|--|---|---|---|---|---|
| K | I | E | V | | F | R | O | M | | T | H | E | | I | N | T | O | U |
| R | I | S | T | | H | O | T | E | L | | | | | | | | | |

TRUCK IN CENTER IS REPAIRING TROLLEY LINES.

25X1A

DATE OF PHOTO 53 TYPE 4 QUAL. 2 CLASS. 3 NO. OF CARDS 3 SOURCE OF [REDACTED]
CLASSIFICATION Approved For Release 1999/09/10 : CIA-RDP78- CONFIDENTIAL CAPT. BY FR

FORM NO. 174 OBSOLETE PREVIOUS EDITIONS REPLACES 1 SEP 55

| | | | | | |
|--|---|---------|-----------|---------------|-----------|
| PHOTO NO. | 236622 | LOT NO. | H-231 | MAP REFERENCE | C |
| COUNTRY | Approved For Release 1999/09/10 : CIA-RDP78-05867A0008200560003-4 | | | | |
| AREA NO. | AN | SUBJ. | C6B | SUBJ. | C63 |
| K I E V | F R O M | T H E | I N T O U | R I S T | H O T E L |
| R E E T | L E N I N | D T | | | |
| IN DIRECTION OF THE <u>KRESNCHATIK STREET.</u> | | | | | |
| 25X1A | | | | | |
| DATE OF PHOTO | TYPE | QUAL. | CLASS. | NO. OF CARDS | SOURCE |
| 53 | 4 | 2 | 3 | 2 | |
| Approved For Release 1999/09/10 : CIA-RDP78- | | | | | |
| CONFIDENTIAL | | | | | |
| CAPT. BY FR | | | | | |

FORM NO. 174 OBSOLETE PREVIOUS EDITIONS REPLACES FORM 183 WHICH IS OBSOLETE.
1 SEP 55

FORM NO. 174 OBSOLETE PREVIOUS EDITIONS REPLACES FORM 115 WHICH IS OBSOLETE

| | | | | | | | | | | | |
|--|---|---|---|---------|---|--------|---|---------------|---|--------|---|
| PHOTO NO. | | 236633 | | LOT NO. | | H-231 | | MAP REFERENCE | | | |
| COUNTRY | | Approved For Release 1999/09/10 : CIA-RDP78-05867A000200360003-4 UKRAINE | | | | | | | | | |
| AREA NO. | | 4N | | SUBJ. | | C6B | | SUBJ. | | AKC | |
| | | | | | | | | | | 30 32E | |
| K | I | E | V | | K | R | E | | H | C | H |
| R | E | E | T | | R | A | D | | I | O | - |
| O | N | | | | T | O | W | E | R | | |
| IN CENTER BACKGROUND. | | | | | | | | | | | |
| 25X1A | | | | | | | | | | | |
| DATE OF PHOTO | | TYPE | | QUAL. | | CLASS. | | NO. OF CARDS | | SOURCE | |
| 53 | | 4 | | 2 | | 3 | | 2 | | FR | |
| Approved For Release 1999/09/10 : CIA-RDP78-05867A000200360003-4 CONFIDENTIAL | | | | | | | | | | | |

FORM NO. 174 OBSOLETE PREVIOUS EDITIONS REPLACES FORM NO. 174 FORM 128 WHICH IS OBSOLETE. 1 SEP 59

236672

LOT NO.

H-231

MAP REFERENCE

COUNTRY

AREA NO.

4N

SUBJ.

C36

PROVINCE

UKRAINIAN SSR

SUBJ.

C68

SUBJ.

C62

50 27N

30 32E

K I E V ° F R O M I N T O U R I S T
H O T E L L E N I N \$ T
A T R I G H T \$ T R E E T

25X1A

DATE OF PHOTO

TYPE

QUAL.

CLASS.

NO. OF CARDS

SOURCE

53

4

2

3

3

CLASSIFICATION

Approved For Release 1999/09/10 : CIA-RDP7

FORM NO. 174 OBSOLETE PREVIOUS EDITIONS REPLACES
1 SEP 55 FORM 103 WHICH IS OBSOLETE.

PHOTO NO.

236625

LOT NO.

H-231

MAP REFERENCE

COUNTRY

Approved For Release 1999/09/10 : CIA-RDP78-05867A000200560003-4

PROVINCE

UKRAINIAN SSR

000200560003-4

AREA NO.

4N

SUBJ.

C68

SUBJ.

AKC

SUBJ.

50 27N

30 32E

| | | | | | | | | | | | | | | | | | |
|---|---|---|---|---|---|---|----|----|---|---|---|---|---|---|---|----|---|
| K | I | E | V | | K | R | E | \$ | H | C | H | A | T | I | K | \$ | T |
| R | E | E | T | | B | U | \$ | - | T | R | O | L | L | E | Y | P | O |
| W | E | R | | L | I | N | E | \$ | | | | | | | | | |

25X1A

DATE OF PHOTO

TYPE

QUAL.

CLASS.

NO. OF CARDS

SOURCE

CLASSIFICATION

Approved For Release 1999/09/10 : CIA-RDP78-05867A000200560003-4

CAPT. BY

FR

FORM NO. 179 OBSOLETE PREVIOUS EDITIONS REPLACES FORM 1 SEP 55 FORM 105 WHICH IS OBSOLETE.

PHOTO NO. 236626 LOT NO. H-231 MAP REFERENCE C

COUNTRY ~~Ukraine~~ For Release 1999/09/10 CIA-RDP78-05867A000200560003-4

AREA NO. 4N SUBJ. C24 SUBJ. C6B SUBJ. 30 27N 30 32E

| | | | | | | | | | | | | | | | | | | |
|---|---|---|---|---|---|---|---|---|---|---|---|---|---|---|---|---|---|---|
| K | I | E | V | | U | N | I | V | E | R | M | A | G | | O | N | | |
| O | R | N | E | R | | O | F | | K | R | E | S | H | O | H | A | T | I |
| | | | | | | | | | | | | | | | | | | |

STREETS.

(DEPARTMENT STORES)

DATE OF PHOTO TYPE QUAL. CLASS NO. OF CARTS SOURCE 25X1A

53 4 2 3 2
CLASSIFICATION Approved For Release 1999/09/10 : CIA-RDP78-05867A000200560003-4
CONF. CAPT. BY FR

FORM NO. 174 USE PREVIOUS EDITIONS. 1 JAN 66

PHOTO NO. 236627 LOT NO. H-231 MAP REFERENCE C

COUNTRY USSR Approved For Release 1999/09/10 : CIA-RDP78-05867A000200560003-4

AREA NO. 4N SUBJ. C24 SUBJ. C68 SUBJ. 30 27N

K I E V C O R N E R O F K I E V
H C H A T I K A N D L E N I N S T
R E E T

UNIVERMAG (DEPARTMENT STORE) AT RIGHT.

25X1A

| DATE OF PHOTO | TYPE | QUAL. | CLASS | NO. OF CARDS | SOURCE |
|---|------|-------|-------|--------------|--------|
| 1953 | 4 | 2 | 3 | 2 | |
| CLASSIFICATION Approved For Release 1999/09/10 : CIA-RDP78-05867A000200560003-4 | | | | | |
| CAPT. BY FR | | | | | |

FORM NO. 174 USE PREVIOUS EDITIONS.

PHOTO NO. 236620 LOT NO. H-231 MAP REFERENCE C

COUNTRY KUSSER PROVINCE 199/09/10 CIA-RDP78-05867A000200560003-4

AREA NO. 4N SUBJ. CRC SUBJ. ORRAINIAN SSR SUBJ. 7149N 3511E

| | | | | | | | | | | | | | | | | | | | |
|---|---|---|---|---|---|---|---|---|---|---|---|---|---|---|---|---|---|---|---|
| Z | A | P | O | R | O | Z | H | Y | E | | | E | N | T | R | A | N | C | E |
| | T | O | | N | E | W | | O | P | E | R | A | | H | O | U | S | E | |

| DATE OF PHOTO | TYPE | QUAL. | CLASS | NO. OF CARDS | SOURCE OF |
|---------------|------|-------|-------|--------------|-----------|
| 53 | 4 | 3 | 3 | 1 | |

CLASSIFICATION Approved For Release 1999/09/10 : CIA-RDP78- CONF 3-4

25X1A

FORM NO. 174 USE PREVIOUS EDITIONS. 1 JAN 64

MAP REFERENCE

COUNTRY

AREA NO.

4人

Page 1

637

10

REL

COORDINATES

~~Z-00-00000-4~~

CORDINATES

27 28N

35-115

| | | | | | | | | | | | | | | | | | | |
|---|----|---|---|---|---|---|---|---|---|---|---|---|---|---|---|---|----|---|
| Z | A | P | O | R | O | Z | H | Y | E | | | N | E | W | F | I | V | E |
| - | \$ | T | O | R | E | ✓ | | D | P | A | R | T | M | E | N | T | \$ | |

DATE OF PHOTO

TYPE

QUAL.

CLASS

NO. OF CARDS

SOURCE

25X1A

53



2. 7

1

CLASSIFICATION

Approved For Release 1999/09/10 : CIA-RDP80-01060A000100010001-6

003-4

174

PHOTO NO. 236840 LOT NO. 14231 MAP REFERENCE

COUNTRY Approved For Release 1999/09/10 : CIA-RDP78-05867A000200560003-4

AREA NO. 4N SUBJ. C6B SUBJ. C26 COORDINATES 47 49 N 35 11 E

Z A P O R O Z H E I E D 1 STREET SCENE UNIDENTIFIED

25X1A

DATE OF PHOTO 53 TYPE 2 QUAL. 2 CLASS. 3 NO. OF CARDS 25 SOURCE OF INFORMATION 03-4
CLASSIFICATION CONFIDENTIAL CAPT. BY ER

FORM NO. 174 OBSOLETE PREVIOUS EDITIONS REPLACES FORM 185 WHICH IS OBSOLETE.

| | | |
|--|------------------|--------------------|
| PHOTO NO. 238842 | LOT NO. H-231 | MAP REFERENCE C |
| COUNTRY Ukraine Approved For Release 1999/09/10 : CIA-RDP78-05867A000700560003-4 | | |
| AREA NO. 4N | SUBJ. C26 | SUBJ. C7E |
| SUBJ. 35 11E | | |
| Z | A | P |
| O | R | O |
| Z | H | E |
| M | A | R |
| K | E | T |
| O | N | |
| S | U | N |
| D | A | Y |
| M | O | R |
| N | I | N |
| G | | |
| 45 | 30 | |
| 25X1A | | |
| DATE OF PHOTO | TYPE | QUAL. |
| 5/3 | 4 | 2 |
| CLASSIFICATION | CLASS. | NO. OF CARDS |
| CONFIDENTIAL | 3 | 3 |
| Approved For Release 1999/09/10 : CIA-RDP78-05867A000700560003-4 | | |
| CAPT. BY FR | | |

4
FORM NO. 174 OBSOLETE PREVIOUS EDITIONS REPLACES FORM 183 WHICH IS OBSOLETE.

[illegible]

PHOTO NO. **236644** LOT NO. **H-231** MAP REFERENCE _____

COUNTRY **SSR** **UKRAINIAN SSR**

AREA NO. **AN** SUBJ. **DII** SUBJ. **DIF** SUBJ. _____

Approved For Release 1999/09/10 : CIA-RDP78-05867A000200560003-4

| | | | | | | | | | | | | | | | | | | | | | | |
|---|---|---|---|----|---|---|---|---|---|---|---|----|----|---|----|---|---|----|----|---|---|----|
| F | L | A | T | 5 | C | O | U | N | T | R | Y | 10 | \$ | 1 | 15 | D | E | 20 | B | E | Y | 25 |
| W | E | E | N | 25 | P | O | L | T | A | V | A | 30 | | | 35 | A | N | D | 40 | K | H | A |
| R | K | O | V | 45 | | | | | | | | 50 | | | | | | | | | | |

25X1A

| DATE OF PHOTO | TYPE | QUAL. | CLASS | NO. OF CARDS | SOURCE |
|----------------|------|-------|----------|--------------|--------|
| 1953 | 4 | 2 | 3 | 2 | |
| CLASSIFICATION | | | CAPT. BY | | |
| | | | FR | | |

Approved For Release 1999/09/10 : CIA-RDP78-05867A000200560003-4

FORM NO. 174 USE PREVIOUS EDITIONS. 1 JAN 54

PHOTO NO. 236845 LOT NO. H-231 MAP REFERENCE

COUNTRY **USSR** Approved For Release 1999/09/10 : CIA-RDP78-05867A000200560003-4

AREA NO. AN SUBJ. DII SUBJ. DIF SUBJ.

| | | | | | | | | | | | | | | | | | | | | |
|---|---|---|---|---------------|---|---|---|---|---|---|---|---------------|----|---------------|---|---|---------------|---|---|---|
| F | L | A | T | ⁵ | C | O | U | N | T | R | Y | ¹⁰ | \$ | ¹⁵ | D | E | ²⁰ | B | E | T |
| W | E | E | N | ²⁵ | P | O | L | T | A | V | A | ³⁰ | A | ³⁵ | A | N | D | K | H | A |
| R | K | O | V | ⁴⁵ | | | | | | | | ⁵⁰ | | | | | | | | |

DATE OF PHOTO TYPE QUAL. CLASS NO. OF CARDS SOURCE OF PHOTOGRAPH

1533 4 2 3 2

Approved For Release 1999/09/10 : CIA-RDP78-05867A000200560003-4

CLASSIFICATION FR

25X1A

FORM NO. 174 USE PREVIOUS EDITIONS. 1 JAN 56

| | | | | | |
|------------------|--|---------------|--|---------------------|--|
| PHOTO NO. 236646 | | LOT NO. H-231 | | MAP REFERENCE C | |
| COUNTRY USSR | | | | SUBJ. UKRAINIAN SSR | |
| AREA NO. 2IN | | SUBJ. C32 | | SUBJ. 49 JOE | |
| ZAPOROZHE | | BACK | | OF | |
| PARTMENT | | HOUSE | | A | |
| 25 | | 30 | | 35 | |
| 45 | | 50 | | 55 | |

Approved For Release 1999/09/10 : CIA-RDP78-05867A000200590003-4

25X1A

| | | | | | |
|---------------|------|-------|-------|--------------|--------|
| DATE OF PHOTO | TYPE | QUAL. | CLASS | NO. OF CARDS | SOURCE |
| 1953 | 4 | 2 | 3 | 1 | FR |

Approved For Release 1999/09/10 : CIA-RDP78-05867A000200590003-4

CLASSIFICATION CONFIDENTIAL

PHOTO NO. 236647 LOT NO. H-231 MAP REFERENCE C

COUNTRY USSR Approved For Release 1999/09/10 : CIA-RDP78-05867A000200560003-4
SUBJ. UKRAINIAN SSR

AREA NO. 4N SUBJ. C12 SUBJ. 30 00 N
SUBJ. 36 15 E

| | | | | | | | | | | | | | | | | | | | | |
|---|---|---|---|----|---|---|---|---|----|----|---|---|---|---|---|--|--|---|---|---|
| K | H | A | R | K | O | V | | | 10 | C | H | U | R | C | H | | | P | A | R |
| K | | A | T | 25 | R | I | G | H | T | 30 | | | | | | | | | | |
| N | | F | O | R | E | G | R | O | U | N | D | | | | | | | | | |

DATE OF PHOTO 1953 TYPE 4 QUAL. 3 CLASS 3 NO. OF CARDS 1 SOURCE 25X1A
CLASSIFICATION Approved For Release 1999/09/10 : CIA-RDP78-05867A000200560003-4
CONFIDENTIAL CAPT. BY FR

FORM NO. 174 USE PREVIOUS EDITIONS.

236648

LOT NO.

H-281

MAP REFERENCE

COUNTRY

USSR

AREA NO.

4N

SUBJ.

C6B

SUBJ.

C36

SUBJ.

50 27 N

30 32 E

K I E V L E N I N S T R E E T
C R O W D I N C E N T E R I N
R A N T H O T E L

OF INTOURIST

DATE OF PHOTO

1953

TYPE

4

QUAL.

2

CLASS

3

NO. OF CARDS

2

SOURCE

25X1A

CLASSIFICATION

Approved For Release 1999/09/10 : CIA-RDP

0003-4

FORM NO. 174 USE PREVIOUS EDITIONS.

| | | | | | |
|--|--|---------|-------|---------------|-----|
| PHOTO NO. | 236840 | LOT NO. | H-231 | MAP REFERENCE | C |
| COUNTRY | Approved For Release 1999/09/10 : CIA-RDP78-05867A000200560003-4 | | | | |
| AREA NO. | 4N | SUBJ. | C26 | SUBJ. | C6B |
| K I E V ⁵ L A R G E ¹⁰ M A R K E T ¹⁵ B | | | | | |
| U I L D I N G ²⁵ S T R E E T ³⁰ I N F | | | | | |
| O R E G R O U N D ⁴⁵ | | | | | |

| | | | | | |
|---------------|------|-------|-------|--------------|--------|
| DATE OF PHOTO | TYPE | QUAL. | CLASS | NO. OF CARDS | SOURCE |
| 1953 | 4 | 2 | 3 | 2 | 25X1A |

CLASSIFICATION: Approved For Release 1999/09/10 : CIA-RDP78-05867A000200560003-4

CONFIDENTIAL

COPY BY: FR

FORM NO. 174 USE PREVIOUS EDITIONS. 3 JAN 58

[illegible]

| | | | | | |
|-----------|--------|--|-------|---------------|--------|
| PHOTO NO. | 236651 | LOT NO. | H-231 | MAP REFERENCE | C |
| COUNTRY | USSR | Approved For Release 1999/09/10 : CIA-RDP78-05867A000200560003-4 | | | |
| AREA NO. | 4N | SUBJ. | AKQ | SUBJ. | 30 00N |
| | | | | | 36 15E |

| | | | | | | | | | | | | | | | | | |
|---|---|---|---|---|---|---|---|---|---|---|---|---|---|---|---|---|---|
| K | H | R | K | O | V | | | E | N | T | R | A | N | C | E | T | O |
| C | H | I | L | D | R | E | N | | | R | A | I | L | R | O | A | D |
| S | T | A | T | I | O | N | | | | | | | | | | | |

| | | | | | | | | | | | |
|----------------|--|------|---|-------|---|-------|---|--------------|---|--------|--|
| DATE OF PHOTO | 1953 | TYPE | 4 | QUAL. | 2 | CLASS | 3 | NO. OF CARDS | 6 | SOURCE | |
| CLASSIFICATION | Approved For Release 1999/09/10 : CIA-RDP78-05867A000200560003-4 | | | | | | | | | | |
| | CAPT. BY FR | | | | | | | | | | |

FORM NO. 174 USE PREVIOUS EDITIONS.

236E52

LOT NO. H-231

MAP REFERENCE

COUNTRY

AREA NO.

SSR

SUBJ.

C12

SUBJ.

SUBJ.

COORDINATES

50 00 N

36 15 E

| | | | | | | | | | | | | | | | | | | | |
|---|---|---|---|---|---|---|--|--|----|---|---|---|---|---|---|---|---|----|----|
| K | H | A | R | K | O | V | | | 10 | C | H | U | R | C | H | E | S | | 20 |
| | | | | | | | | | 30 | | | | | | | | | 40 | |
| | | | | | | | | | 40 | | | | | | | | | 50 | |

DATE OF PHOTO

TYPE

QUAL.

CLASS

NO. OF CARDS

SOURCE OF

25X1A

CLASSIFICATION

Approved For Release 1999/09/10 : CIA-RDP78

560003-4

FORM NO. 174 USE PREVIOUS EDITIONS. 1 JAN 66

| | | | | | |
|-----------|--------|--|---------------|---------------|-----|
| PHOTO NO. | 236652 | LOT NO. | H-231 | MAP REFERENCE | |
| COUNTRY | USSR | Approved For Release 1999/09/10 : CIA-RDP78-05867A000200560003-4 | | | |
| AREA NO. | 4N | SUBJ. | C6B | SUBJ. | C6B |
| | | | UKRAINIAN SSR | | |
| | | | COORDINATES | | |
| | | | 50 27N | | |
| | | | 30 32E | | |
| K | I | E | V | 5 | |
| B | E | T | 25 | 1 | N |
| | | | 45 | | |
| K | R | E | 10 | 3 | |
| C | H | A | 30 | T | 1 |
| M | I | D | 35 | G | R |
| | | | 50 | | |
| | | | | | |

BUS IN LEFT MIDGROUND IS ON KRESCHATIK STREET. NEWLY BUILT DISTRICT TO LEFT OF PARK. MANUFACTURING DISTRICT WOULD BE IN DISTANT BACKGROUND.

25X1A

| | | | | | |
|----------------|--|-------|-------|--------------|--------|
| DATE OF PHOTO | TYPE | QUAL. | CLASS | NO. OF CARDS | SOURCE |
| 1983 | 4 | 2 | 3 | 2 | |
| CLASSIFICATION | Approved For Release 1999/09/10 : CIA-RDP78-05867A000200560003-4 | | | | |
| | FR | | | | |

FORM NO. 174 USE PREVIOUS EDITIONS. 1 JAN 56

| | | | | | |
|---|--------|--|-------|---------------|-----------------|
| PHOTO NO. | 236854 | LOT NO. | 4-231 | MAP REFERENCE | |
| COUNTRY | USSR | Approved For Release 1999/09/10 : CIA-RDP78-05867A000200560003-4 | | | |
| AREA NO. | 4N | SUBJ. | AM9 | SUBJ. | 50 27N |
| | | | | | 30 32E |
| K | I | E | V | 5 | |
| | | | | | P R O B A B L Y |
| I | E | V | | 25 | R A D I O |
| | | | | | 30 |
| F | | K | R | E | 35 |
| | | | | | 10 |
| | | | | | 11 |
| | | | | | 0 |
| | | | | | STREET. |
| 25X1A | | | | | |
| DATE OF PHOTO | TYPE | QUAL. | CLASS | NO. OF CARDS | SOURCE |
| 1953 | 4 | 2 | 3 | 1 | |
| Approved For Release 1999/09/10 : CIA-RDP | | | | | 60003-4 |
| CAPT. BY | | | | | FR |

PHOTO NO. 236655 LOT NO. H-231 MAP REFERENCE C

COUNTRY USSR Approved For Release 1999/09/10 : CIA-RDP78-05867A000200560003-4

AREA NO. 9N SUBJ. C98 SUBJ. 50 00N

K H A R K O V A M B U L A N C E
B I D E V I E W 36 15 E

DATE OF PHOTO TYPE QUAL. CLASS NO. OF CARDS SOURCE

1953 4 2 3 1

CLASSIFICATION Approved For Release 1999/09/10 : CIA-RDP78-05867A000200560003-4

25X1A

FORM NO. 170 USE PREVIOUS EDITIONS

236656

LOT NO.

H-231

JAP REFERENCE

COUNTRY

Approved For Release 1999/09/10 : CIA-RDP78-05867A000200560003-4

AREA NO.

4N

SUBJ.

C36

SUBJ.

C68

SUBJ.

COORDINATES

50 27 N

30 32 E

| | | | | | | | | | | | | | | | | | | | | | |
|---|----|---|----|--|--|---|---|---|---|---|---|---|---|---|--|----|---|---|---|---|---|
| K | I | E | V | | | H | O | T | E | L | | F | O | R | | T | O | U | R | | |
| 1 | \$ | T | \$ | | | O | N | | | L | E | N | I | N | | \$ | T | R | E | E | T |

DATE OF PHOTO

1953

TYPE

4

QUAL.

2

CLASS

3

NO. OF CARDS

2

SOURCE

25X1A

CLASSIFICATION

Approved For Release 1999/09/10 : CIA-RDP78-05867A000200560003-4

CAPT. BY

FR

0003-4

FORM NO. 174 USE PREVIOUS EDITIONS.

| | | | | | | | | | | | |
|-----------------|------------|--|--|------------|--|----------|--------|--|-----------|---------|--|
| COUNTRY | YUGOSLAVIA | | PROVINCE | N-3865 NIS | | LATITUDE | 43 44N | | LONGITUDE | 15 29 E | |
| AREA NO | 280 M | | Approved For Release 1994/09/19 : CIA-RDP78-05867A000200560003-4 | | | | | | | | |
| SUBJECT | | | SUBJECT | | | SUBJECT | | | SUBJECT | | |
| S M O K V I C A | | | I S | | | W E S T | | | C B | | |
| A S T | | | A N N O T A T E D | | | 2 | | | O K | | |

WESTERN COAST. (1) MACHINE GUN CASE-
 MATES (2) OBSERVATION POST (3) FOUR
 ARMED CEMENT BUNKERS. PANORAMA (SEE CIA) 1/2

| | | | | | | |
|----------------|-------|-------------|---------|--------------|--------------|-------|
| DATE OF PHOTO | | TYPE | QUALITY | CLASS | NO. OF CARDS | 25X1A |
| 3 June | 5 6 4 | 2 | B | 2 | | |
| CLASSIFICATION | | S/N Horn/CC | | CAPTIONED BY | PAC | |

COUNTRY: YUGOSLAVIA V-3865 NIS 42 44N 15 29E

AREA NO: 28014 D2C Approved For Release 1999/09/16: CIA-RDP78-05867A000200560003-4

| | | | | | | | | | | | | | | | | |
|---|---|---|---|---|---|---|---|---|----|---|---|---|---|---|---|---|
| S | M | O | K | V | I | C | A | I | S. | C | O | A | S | T | L | I |
| N | E | P | A | R | T | 2 | O | F | 4 | P | A | R | T | | | |
| P | A | N | | | | | | | | | | | | | | |

WESTERN COAST. PANORAMA. (SEE CIA TO) 10"

25X1A

| DATE OF PHOTO | TYPE | QUALITY | CLASS | NO. OF CARDS |
|---------------------------------|------|---------|-------------------------|--------------|
| 3 June | 56 | 4 | 2 | B 1 |
| CLASSIFICATION: <u>S/NOA/CC</u> | | | CAPTIONED BY: <u>PA</u> | |




PHOTO NO. 238 Approved For Release 1999/09/10 : CIA-RDP78-05867A000200560003-4

COUNTRY YUGOSLAVIA

AREA NO 280M

SUBJECT D2C 998

PROVINCE HRVATSKA

MAP REFERENCE 445

LATITUDE 43 44N 15 29E

LONGITUDE

SUBJECT COAST L

SUBJECT 3 OF

SUBJECT 1

SUBJECT 2

SUBJECT 3

SUBJECT 4

SUBJECT 5

SUBJECT 6

SUBJECT 7

SUBJECT 8

SUBJECT 9

SUBJECT 10

SUBJECT 11

SUBJECT 12

SUBJECT 13

SUBJECT 14

SUBJECT 15

SUBJECT 16

SUBJECT 17

SUBJECT 18

SUBJECT 19

SUBJECT 20

SUBJECT 21

SUBJECT 22

SUBJECT 23

SUBJECT 24

SUBJECT 25

SUBJECT 26

SUBJECT 27

SUBJECT 28

SUBJECT 29

SUBJECT 30

SUBJECT 31

SUBJECT 32

SUBJECT 33

SUBJECT 34

SUBJECT 35

SUBJECT 36

SUBJECT 37

SUBJECT 38

SUBJECT 39

SUBJECT 40

SUBJECT 41

SUBJECT 42

SUBJECT 43

SUBJECT 44

SUBJECT 45

SUBJECT 46

SUBJECT 47

SUBJECT 48

SUBJECT 49

SUBJECT 50

SUBJECT 51

SUBJECT 52

SUBJECT 53

SUBJECT 54

SUBJECT 55

SUBJECT 56

SUBJECT 57

SUBJECT 58

SUBJECT 59

SUBJECT 60

SUBJECT 61

SUBJECT 62

SUBJECT 63

SUBJECT 64

SUBJECT 65

SUBJECT 66

SUBJECT 67

SUBJECT 68

SUBJECT 69

SUBJECT 70

SUBJECT 71

SUBJECT 72

SUBJECT 73

SUBJECT 74

SUBJECT 75

SUBJECT 76

SUBJECT 77

SUBJECT 78

SUBJECT 79

SUBJECT 80

SUBJECT 81

SUBJECT 82

SUBJECT 83

SUBJECT 84

SUBJECT 85

SUBJECT 86

SUBJECT 87

SUBJECT 88

SUBJECT 89

SUBJECT 90

SUBJECT 91

SUBJECT 92

SUBJECT 93

SUBJECT 94

SUBJECT 95

SUBJECT 96

SUBJECT 97

SUBJECT 98

SUBJECT 99

SUBJECT 100

SMOKVICA IS.

ANNOTATED

PARTIAL PAN

WESTERN COAST. (2) FIVE CEMENT BUNKERS

(4) TWO MASONRY STRUCTURES (UNIDENTIFIED)

PANORAMA. (SEE CIA TO)

25X1A

| DATE OF PHOTO | TYPE | QUALITY | CLASS | NO. OF CARDS |
|---------------|------|---------|-------|--------------|
| 3 June | 5 | 6 | 4 | 2 |
| 3 June | 5 | 6 | 4 | 2 |

CLASSIFICATION Approved For Release 1999/09/10 : CIA-RDP78-05867A000200560003-4

PHOTO ANALYSIS REPORT

| | | | | | | | | |
|--|------------|----------------------|----------|---------------|--------------|----------|--------|---------|
| PHOTO NO. | 236657 | LOT NO. | J-3865 | MAP REFERENCE | N15 | LATITUDE | 43 44N | 15 29E |
| Approved For Release 1999/09/10 : CIA-RDP78-05867A000200560003-4 | | | | | | | | |
| COUNTRY | YUGOSLAVIA | | HRVATSKA | | | | | |
| AREA NO. | 280M | SUBJECT | D2C998 | SUBJECT | | SUBJECT | | SUBJECT |
| SMOKVICA | | IS. | | COAST | | L | | |
| NE | | ANNOTATED | | 4 | | OF | | |
| 4 PART | | PAN | | | | | | |
| WESTERN COAST. (1) OBSERVATION POST | | | | | | | | |
| (2) FIVE CEMENT BUNKERS (3) MASONRY | | | | | | | | |
| CASEMATE. PANORAMA. (SEE CIA 914 | | | | | | | | |
| TO 12 | | | | | | | | |
| 25X1A | | | | | | | | |
| DATE OF PHOTO | | TYPE | QUALITY | CLASS | NO. OF CARDS | | | |
| 3 June 56 | | 4 | 2 | B | 2 | | | |
| CLASSIFICATION | | APPROVED FOR RELEASE | | CAPTIONED BY | | 12 | | |
| Approved For Release 1999/09/10 : CIA-RDP78-05867A000200560003-4 | | | | | | | | |
| FORM NO. 174 USE PREVIOUS EDITIONS | | | | | | | | |
| PHOTO ANALYSIS REPORT | | | | | | | | |


PHOTO NO. 236666 LOT NO. 3865 MAP REFERENCE N15 LATITUDE 43 44 N 15 29 E LONGITUDE 8 11 28 E

COUNTRY YUGOSLAVIA HRVATSKA

AREA NO 280 M SUBJECT D2C
 S M O K V I C A I S. S O U T H E R
 N P A R T ① O F 3 P A R T
 P A N

SOUTH-EAST AND SOUTH-WEST AREA.
 PANORAMA. (SEE CIA TO) 911

25X1A



| DATE OF PHOTO | TYPE | QUALITY | CLASS | NO. OF CARDS |
|---------------|------|---------|-------|--------------|
| 3 June 56 | 4 | 2 | B | 1 |

CLASSIFICATION Approved For Release 1999/09/10 : CIA-RDP78-05867A000200560003-4

| | | | | | | | | | |
|------------------------------------|------------|---------|--------|---------------|-----|----------|--------|-----------|--------|
| PHOTO NO. | 23F865 | LOT NO. | J-3865 | MAP REFERENCE | N15 | LATITUDE | 43 44N | LONGITUDE | 15 29E |
| COUNTRY | YUGOSLAVIA | | | | | | | | |
| AREA NO. | 280M | SUBJECT | D2C | SUBJECT | | SUBJECT | | SUBJECT | |
| S M O K V I C A I S. S O U T H E R | | | | | | | | | |
| N P A R T 2 O F 3 P A R T | | | | | | | | | |
| P A N | | | | | | | | | |

SOUTH-EAST AND SOUTH-WEST AREA.
PANORAMA. (SEE CIA TO). 9"

25X1A

| | | | | | | | | | |
|---------------|--------|---|---|---|---|-------|----|--------------|---|
| DATE OF PHOTO | 3 June | 5 | 6 | 4 | 2 | CLASS | IB | NO. OF CARDS | 1 |
|---------------|--------|---|---|---|---|-------|----|--------------|---|

CLASSIFICATION S/Norm/CS CAPTIONED BY [Signature]

FORM NO. 174 1 Jan 54 USE PREVIOUS EDITIONS Approved For Release 1999/09/10 : CIA-RDP78-05867A000200560003-4

PHOTO ANALYSIS REPORT

(30)

| | | | | | | | | | |
|-----------|-----------------|---------|-------------------|---------------|-----|---------------|--------|-----------|--------|
| PHOTO NO. | 236FSE | LOT NO. | J-3865 | MAP REFERENCE | N15 | LATITUDE | 43 44N | LONGITUDE | 15 20E |
| COUNTRY | YUGOSLAVIA | | | | | | | | |
| AREA NO. | 280M | SUBJECT | DAC 998 | SUBJECT | | SUBJECT | | SUBJECT | |
| | S M O K V I C A | | I S. | | | S O U T H E R | | | |
| | N P A R T | | A N N O T A T E D | | | | | | (3) |
| | O F | | | | | | | | |

SOUTH-EAST AND SOUTH-WEST AREA.

- (1) SIGNAL STATION OF POINT SAN ANTONIO (2) THREE SMALL SQUARES FOR MACHINE GUNNERS ADJACENT TO SIGNAL STATION (3) BUNKERS. PANORAMA. (SEE EXPLANATION TO —)

| | | | | | | | | | |
|----------------|-------------|------|---|---------|--------------|-------|---|--------------|---|
| DATE OF PHOTO | 3 June 56 | TYPE | 4 | QUALITY | 2 | CLASS | B | NO. OF CARDS | 2 |
| CLASSIFICATION | S/N York/CC | | | | CAPTIONED BY | | | | |




PHOTO NO. 236667 LOT NO. J-3865 MAP REFERENCE N15 LATITUDE 43 44N LONGITUDE 15 29E

COUNTRY YUGOSLAVIA Approved For Release 1999/09/10 : CIA-RDP78-05867A000200560003-4

AREA NO. 280M SUBJECT D2C 998

S M O K V I C A I S. C O A S T L I
N E D E T A I L S O F B U N K E
R A R E A

DETAILS OF BUNKER AREA.

25X1A

| DATE OF PHOTO | TYPE | QUALITY | CLASS | NO. OF CARDS |
|---------------|------|---------|-------|--------------|
| 3 June 56 | 4 | 2 | B | 2 |

CLASSIFICATION S/Normal CAPTIONED BY [Redacted]

| | | | | |
|--|---------|---------------|-----------------|-----------|
| PHOTO NO. | LOT NO. | MAP REFERENCE | LATITUDE | LONGITUDE |
| 234618 | 5-3868 | C. FILE | 50 | ASN 14 |
| Approved For Release 1999/09/10 : CIA-RDP78-05867A000200560003-4 CZECHOSLOVAKIA BOHEMIA | | | | |
| AREA NO. | SUBJECT | SUBJECT | SUBJECT | SUBJECT |
| 127M | REG 9BD | AKE | | |
| P A A G U E | | P R A G A | V - 3 - S | |
| T R U C K | | A T | G O T T W A L D | |
| U T O | | W O R K | N. [P.] P. | |
| 25X1A | | | | |

| | | | | |
|----------------|--------------|---------|-------|--------------|
| DATE OF PHOTO | TYPE | QUALITY | CLASS | NO. OF CARDS |
| 19 5 5 | 1 | 2 | B | 3 |
| CLASSIFICATION | CAPTIONED BY | | | |

Approved For Release 1999/09/10 : CIA-RDP78-05867A000200560003-4

| | | | | | | | | | |
|--|--|-----------------|--|-------------------------|--|--------------------|--|---------------------|--|
| PHOTO NO. 2331119 | | LOT NO. 3848 | | MAP REFERENCE G-FILE | | LATITUDE 50 15N | | LONGITUDE 14 22E | |
| Approved For Release 1999/09/10 : CIA-RDP78-05867A000200560003-4 COUNTRY CZECHOSLOVAKIA AREA NO 127M | | | | | | | | | |
| SUBJECT FKE | | SUBJECT 9BD | | SUBJECT | | SUBJECT | | SUBJECT | |
| P R A G U E | | P A R A G A | | V | | - 3 - | | \$ | |
| T R U C K | | M F R | | B Y | | G | | O T T W A | |
| L D | | A U T O | | W O R K | | \$ | | N, P | |

25X1A

| DATE OF PHOTO | | TYPE | QUALITY | CLASS | NO. OF CARDS |
|--|----|------|---------|--------------|--------------|
| 19 | 55 | 4 | 1 | B | 2 |
| CLASSIFICATION | | | | CAPTIONED BY | |
| Approved For Release 1999/09/10 : CIA-RDP78-05867A000200560003-4 SECRET | | | | | |

PHOTO ANALYSIS REPORT

FORM NO-174 1 Jan 54 USE PREVIOUS EDITIONS

| | | | | | | | | | |
|---|----------------|-------------|---------|--|--------------|-------------|----|---------|----|
| PHOTO NO. | 236670 | LOT NO. | J-3868 | MAP REFERENCE | O. FILE | LATITUDE | 50 | OSN | 14 |
| COUNTRY | CZECHOSLOVAKIA | | | | | | | | |
| AREA NO. | 127M | SUBJECT | FKE | SUBJECT | 9.BD | SUBJECT | | SUBJECT | |
| P R A G U E | | P R A G U E | | V - 3 - S | | | | | |
| T R U C K | | M F R | | B Y | | G O T T W A | | | |
| L D | | H U T O | | W O R K | | N. P | | | |
| 25X1A | | | | | | | | | |
| DATE OF PHOTO | | TYPE | QUALITY | CLASS | NO. OF CARDS | | | | |
| 19 55 | | 4 | 1 | B | 2 | | | | |
| CLASSIFICATION | | | | CAPTIONED BY | | | | | |
| SECRET | | | | Approved For Release 1999/09/10 : CIA-RDP78-05867A000200560003-4 | | | | | |
| FORM NO. 174 1 Jan 56 USE PREVIOUS EDITIONS | | | | | | | | | |
| PHOTO ANALYSIS REPORT | | | | | | | | | |

| | | | | |
|---|-------------------|-------------------------|--------------------|---------------------|
| PHOTO NO. 238877 | LOT NO. J-3867 | MAP REFERENCE C-FILE | LATITUDE 54 10N | LONGITUDE 12 05E |
| Approved For Release 1999/09/10 : CIA-RDP78-05867A000200560003-4 COUNTRY GERMANY MECKLENBURG - VORPOMMERN | | | | |
| AREA NO. 314M | SUBJECT FLA | SUBJECT | SUBJECT | SUBJECT |
| W | A | R | N | E |
| M | E | N | D | E |
| S | T | P | I | E |
| R | P | T | 2 | 0 |
| T | P | A | N | O |
| R | A | M | A | |
| DATE OF PHOTO APRIL 5 6 4 2 TYPE B QUALITY 1 CLASS B NO. OF CARDS 1 SOURCE OF PHOTOGRAPH 25X1A CAPTIONED BY Approved For Release 1999/09/10 : CIA-RDP78-05867A000200560003-4 | | | | |
| FORM NO. 174 1 Jun 54 USE PREVIOUS EDITIONS PHOTO ANALYSIS REPORT (20) | | | | |

| | | | | | | | | | |
|--|-------------|---------|--------|---------------|--------------|--------------|--------|-----------|--------|
| PHOTO NO. | 238872 | LOT NO. | J-3867 | MAP REFERENCE | C. FILE | LATITUDE | 54 10N | LONGITUDE | 12 05E |
| COUNTRY | GERMANY | | | | | | | | |
| AREA NO. | 314M | SUBJECT | FLA | SUBJECT | | SUBJECT | | SUBJECT | |
| WARNE M U E N D E | | | | S O U T H W E | | | | | |
| S T P L E R | | | | P T | | | | | |
| T P A N O R A M A | | | | O F 4 - P | | | | | |
| <div style="text-align: right;">25X1A</div> | | | | | | | | | |
| DATE OF PHOTO | APRIL 5 6 4 | TYPE | 2 | CLASS | B | NO. OF CARDS | 1 | | |
| CLASSIFICATION | SECRET | | | | CAPTIONED BY | | | | |
| Approved For Release 1999/09/10 : CIA-RDP78-05867A000200560003-4 Approved For Release 1999/09/10 : CIA-RDP78-05867A000200560003-4 | | | | | | | | | |
| FORM INC. 174 1 Jan 73 USE PREVIOUS EDITIONS PHOTO ANALYSIS REPORT | | | | | | | | | |

PHOTO NO. 236677 LOT NO. 5-3867 MAP REFERENCE G. FILE 54 LATITUDE 10N LONGITUDE 13 05E

COUNTRY GERMANY PROVINCE MECKLENBURG-VORPOMMERN

AREA NO 314M SUBJECT FLA

WARNE M U E N D E \$ D O U T H W E
\$ T P I E R P T 3 O F 4 - P
T P A N D R A M A

25X1A

| DATE OF PHOTO | TYPE | QUALITY | CLASS | NO. OF CARDS | SC |
|-------------------|------|---------|-------|--------------|----|
| APRIL 5 6 4 2 B 1 | | | | | |

CLASSIFICATION SEC/INDEFORN/GC CAPTIONED BY

FORM 750 1 Jan 56 174 USE PREVIOUS EDITIONS

PHOTO ANALYSIS REPORT

| | | | | | | | | | |
|---|-------------------|---------|-----------------------|---------------|---------|----------|--------|--------------|--------|
| PHOTO NO. | 236876 | LOT NO. | 5-3867 | MAP REFERENCE | G. FILE | LATITUDE | 54 10N | LONGITUDE | 12 05E |
| COUNTRY | GERMANY | | | | | | | | |
| AREA NO. | 314M | SUBJECT | ALA | SUBJECT | | SUBJECT | | SUBJECT | |
| W A R N E M U E N D E S T P I E R P T T P A N D R A M A | | | | | | | | | |
| 25X1A | | | | | | | | | |
| DATE OF PHOTO | APRIL | 5 | 6 | 4 | 2 | CLASS | B | NO. OF CARDS | 1 |
| CLASSIFICATION | SECRET/NOFORN/ISS | | | | | | | | |
| FORM NO. | 1 Jan 56 | 174 | USE PREVIOUS EDITIONS | | | | | | |

Approved For Release 1999/09/10 : CIA-RDP78-05867A000200560003-4

MECKLENBURG - VORPOMMERN

Approved For Release 1999/09/10 : CIA-RDP78-05867A000200560003-4

PHOTO ANALYSIS REPORT

PHOTO NO. 236675 LOT NO. J-3867 C FILE 54 1DN 12 05E 047

COUNTRY GERMANY Approved For Release 1999/09/10 : CIA-RDP78-05867A000200560003-4

AREA NO 314M SUBJECT FL4 AG6 SUBJECT SUBJECT SUBJECT SUBJECT SUBJECT SUBJECT SUBJECT

WAR NE M U E N D E F R E I G H T
E R F R I E D E N U C A T W A R
N O W S H I P Y A R D

25X1A

DATE OF PHOTO TYPE QUALITY CLASS NO. OF CARDS

APRIL 5 6 4 1 B 2

CLASSIFICATION CAPTIONED BY

Approved For Release 1999/09/10 : CIA-RDP78-05867A000200560003-4

| | | | | | | | |
|--|---------|----------|------------------------|---------------|---------------|----------|--------|
| PHOTO NO. | 236676 | LOT NO. | J-3867 C. FILE | MAP REFERENCE | 54 10N 12 05E | LATITUDE | 12 05E |
| COUNTRY | GERMANY | PROVINCE | INSELENBURG-DORPMUMERN | | | | |
| AREA NO. | 314M | CURVA | FILE | SUBJECT | AGH | | |
| WARNE M U E N D E P H \$ \$ E N G E R \$ H I P B E I N G A E F I T T E D A T W A R N O W S H I P Y A R D . | | | | | | | |

25X1A

| | | | | |
|---------------|------|---------|-------|--------------|
| DATE OF PHOTO | TYPE | QUALITY | CLASS | NO. OF CARDS |
| APRIL 5 6 4 1 | | | B | 2 |

| | |
|----------------|--------------|
| CLASSIFICATION | CAPTIONED BY |
| SEC/NOFORN/CC | |

FORM NO. 174 1 Jan 56 USE PREVIOUS EDITIONS

PHOTO ANALYSIS REPORT

0560003-4

| | | | | | | | | | |
|--|--|-------------------|--|--------------------|--|---------------------|--|----------------------|--|
| PHOTO NO. 236677 | | LOT NO. J-3848 | | MAP REFERENCE C | | LATITUDE 53°55'N | | LONGITUDE 14°15'E | |
| COUNTRY POLAND | | | | | | | | | |
| APPROVED FOR RELEASE 1999/09/10 : CIA-RDP78-05867A000200560003-4 | | | | | | | | | |
| AREA NO. 2155M | | SUBJECT 3D8 | | SUBJECT 3G2 | | SUBJECT 3G1 | | SUBJECT 3GT | |
| WIN | | EM | | UND | | E | | 4 | |
| ON | | BL | | OCK | | \$ | | A | |
| OF | | 2 | | PAN | | \$ | | PT | |
| | | | | | | | | BT | |
| | | | | | | | | SHORE | |
| | | | | | | | | IN AREA OF FORMER | |
| | | | | | | | | NAVAL AIRPORT. | |
| PART 1 | | PART | | SEE CIA 2. | | | | | |
| BTS = BOATS | | | | | | | | | |
| PAN = PANORAMA | | | | | | | | | |
| 25X1A | | | | | | | | | |
| DATE OF PHOTO | | TYPE | | QUALITY | | CLASS | | NO. OF CARDS | |
| 9 JUN | | 56 | | 4 | | 2 | | 4 | |
| CLASSIFICATION | | SECRET | | CAPTIONED BY | | WV | | | |
| APPROVED FOR RELEASE 1999/09/10 : CIA-RDP78-05867A000200560003-4 | | | | | | | | | |
| FORM NO. 174 1 JAN 56 USE PREVIOUS EDITIONS | | | | | | | | | |
| PHOTO ANALYSIS REPORT | | | | | | | | | |

PHOTO NO. 236870 LOT NO. J-3848 MAP REFERENCE C LATITUDE 53°55'N LONGITUDE 14°15'E

COUNTRY POLAND Approved For Release 1999/09/10 : CIA-RDP78-05867A000200560003-4

AREA NO 2155M SUBJECT 3D8 3G2 3G1 3GT SUBJECT SUBJECT SUBJECT SUBJECT

\$WIN E M U N D E 4 10 P T B T \$

ON B L O C K \$ A \$ H O R E [2]

↑ of 2 - PAN. 30 SEE CIA 1

PART 2 PART IN AREA OF FORMER NAVAL AIRPORT.

BTS = BOATS

PAN = PANORAMA

25X1A

| DATE OF PHOTO | TYPE | QUALITY | CLASS | NO. OF CARDS |
|---------------|------|---------|-------|--------------|
| 9 JUN 56 | 4 | 2 | 2 | 4 |

CLASSIFICATION SECRET CAPTIONED BY (b)(6) Approved For Release 1999/09/10 : CIA-RDP78-05867A000200560003-4

FORM NO. 1 Jan 56 174 USE PREVIOUS EDITIONS PHOTO ANALYSIS REPORT (20)

236673

LOT NO.

J-3831

AUX REFERENCE

LATITUDE

LONGITUDE

COUNTRY

AREA NO

Approved For Release 1999/09/16 : CIA-RDP78-05867A000200360003-4

| | | | | | | | | | | | |
|-----------|---------|-----|---------|-----------------|---------|---------|---------|---------|---------|---------|---------|
| 030 K | SUBJECT | AL9 | SUBJECT | C62 | SUBJECT | SUBJECT | SUBJECT | SUBJECT | SUBJECT | SUBJECT | SUBJECT |
| I Z M I R | 5 | | | S O U T H E R N | 10 | | | | | | |
| O F | 25 | | | H A R B O R | 30 | | | | | P A R T | 30 |
| | 45 | | | | 50 | | | | | | 40 |

DATE OF PHOTO

TYPE

QUALITY

CLASS

NO. OF CARDS

25X1A

CLASSIFICATION

CAPTIONED BY

FORM NO. 174
1 Jan 56

Approved For Release 1999/09/16 : CIA-R

PHOTO ANALYSIS REPORT

(30)

| | | | | | | | | | |
|-----------|-----------|---------|-----------|---------------|---|----------|---------|-----------|--------|
| PHOTO NO. | 2366011 | LOT NO. | J-88831 | MAP REFERENCE | C | LATITUDE | 38 24N | LONGITUDE | 27 46E |
| COUNTRY | Turkey | | | | | | | | |
| AREA NO. | 030 K | SUBJECT | ALA C34 | SUBJECT | | SUBJECT | | SUBJECT | |
| | I Z M I R | | N O R T H | | | | S I D E | | O F |
| | Q U A Y S | | | | | | | | |

Approved For Release 1999/09/10 : CIA-RDP78-05867A000200560003-4

| | | | | |
|---------------|------|---------|-------|--------------|
| DATE OF PHOTO | TYPE | QUALITY | CLASS | NO. OF CARDS |
| | 4 | 2 | 4 | 2 |

25X1A

PHOTO NO.

028003

LOT NO.

J-3831

MAP REFERENCE

R

LATITUDE

3824N

LONGITUDE

2716E

COUNTRY

Approved For Release 1999/09/10 : CIA-RDP78-05867A000200560003-4

AREA NO

030 K

SUBJECT

AL9

SUBJECT

ALA

SUBJECT

AL3

SUBJECT

SUBJECT

SUBJECT

SUBJECT

SUBJECT

SUBJECT

SUBJECT

SUBJECT

I Z M I R

I S H I P S

M O O R E D

30

O N Y S O U T H

- S I D E

O F

40

E R H A R B O R

50

50

40

25X1A

DATE OF PHOTO

TYPE

QUALITY

CLASS

NO. OF CARDS

4

2

4

3

CLASSIFICATION

CAPTIONED BY

FORM NO. 174

Approved For Release 1999/09/10 : CIA-RDP78-05867A000200560003-4

PHOTO ANALYSIS REPORT

(20)

| | | | | | | | | | |
|----------------------------------|--------|---------|---|---------------|---|----------|---------|--------------|---------|
| PHOTO NO. | 236687 | LOT NO. | J-3831 | MAP REFERENCE | C | LATITUDE | 38 24 N | LONGITUDE | 27 13 E |
| COUNTRY | Turkey | | | | | | | | |
| AREA NO. | 030 K | SUBJECT | C62 | SUBJECT | | SUBJECT | | SUBJECT | |
| IZMIR OF TOWN GENERAL VIEW | | | | | | | | | |
| 10 15 20 25 30 35 40 45 50 | | | | | | | | | |
| 25X1A | | | | | | | | | |
| DATE OF PHOTO | | TYPE | 4 | QUALITY | 2 | CLASS | 4 | NO. OF CARDS | 1 |
| CLASSIFICATION | | | CAPTIONED BY | | | | | | |
| FORM NO. 174 1 Jan 54 | | | Approved For Release 1999/09/10 : CIA-RDP78-05867A000200560003-4 PHOTO ANALYSIS REPORT | | | | | | |

PHOTO NO. 236683 LOT NO. J-38170 MAP REFERENCE IR LATITUDE 50 45N LONGITUDE 14 12E

COUNTRY CZECHOSLOVAKIA BOHEMIA

AREA NO 127M SUBJECT AG8 AG6 D36 A41
 K R E \$ I C E 10 \$ H I P Y A R D 20 E
 L O E 23 R B A R G E 30 M O O R I N G 40
 \$ P Y L O N 50

U.
 HIGH TENSION

25X1A

| DATE OF PHOTO | TYPE | QUANTITY | CLASS | NO. OF CARDS |
|---------------|------|----------|-------|--------------|
| MAY 5 6 4 | 1 | B | 4 | |

CLASSIFICATION SEC/NOFORN/CC CAPTIONED BY JAH

| | | | | | | | | | |
|---|--|----------------|--|------------------|--|-----------------|--|---------------|--|
| 236684 | | LOT NO. J-3870 | | MAP REFERENCE ER | | LATITUDE 50 45N | | LONGITUDE 13E | |
| CZ Approved For Release 1999/09/10 : CIA-RDP78-05867A000200560003-4 | | | | | | | | | |
| COUNTRY | | SUBJECT | | SUBJECT | | SUBJECT | | SUBJECT | |
| AREA NO. 127M | | AG8 | | AG6 | | D36 | | A41 | |
| K R E | | S I C E | | S H I P Y | | A R D | | E | |
| L B E | | R | | B A R G E | | M O O R I N G | | E | |
| S | | P Y L O N | | U. | | | | | |
| HIGH TENSION | | | | | | | | | |
| | | | | | | | | | |
| | | | | | | | | | |
| DATE OF PHOTO | | TYPE | | QUALITY | | CLASS | | NO. OF CARDS | |
| MAY 56 | | 4 | | 1 | | B | | 4 | |
| CLASSIFICATION | | SEC/NOFORN/CC | | CAPTIONED BY | | JPH | | | |
| FORM NO. 174 USE PREVIOUS EDITIONS | | | | | | | | | |
| Approved For Release 1999/09/10 : CIA-RDP78-05867A000200560003-4 | | | | | | | | | |
| PHOTO ANALYSIS REPORT | | | | | | | | | |

PHOTO NO. 236685 LOT NO. J-3870 MAP REFERENCE IR LATITUDE 50 45N LONGITUDE 14 12E

COUNTRY CZECHOSLOVAKIA PROVINCE SOHEMIA

AREA NO. 127M SUBJECT AG8 SUBJECT AG6 SUBJECT D36 SUBJECT A40

KRE \$ 1 C E \$ H I P Y A R D E

L O E R J E H I G H T E N \$ 1 0

N P Y L O N

25X1A

| DATE OF PHOTO | TYPE | QUALITY | CLASS | NO. OF CARDS |
|---------------|------|---------|-------|--------------|
| MAY 5 6 | 4 | 2 | B | 4 |

CLASSIFICATION SECRET/NOFORN/CC CAPTIONED BY TRN

FORM NO. 174 USE PREVIOUS EDITIONS

PHOTO ANALYSIS REPORT

| | | | |
|-----------|---------|---------------|----------|
| COUNTRY | LOT NO. | MAP REFERENCE | LATITUDE |
| AREA NO. | SUBJECT | SUBJECT | SUBJECT |
| KRE\$ | ICF | \$ | HIPYARD |
| LBE | R | N.EJ | BOUNDARY |
| \$HIPYARD | | | D F |

| DATE OF PHOTO | TYPE | QUALITY | CLASS | NO. OF CARDS | SOURCE |
|---------------|------|---------|-------|--------------|------------|
| MAY 56 | 3 | 2 | B | 3 | [Redacted] |

CLASSIFICATION: SEC/NOFORN/ICC

FORM NO. 174 USE PREVIOUS EDITIONS

Approved For Release 1999/05/10 : CIA-RDP78-05867A000200560003-4

PHOTO ANALYSIS REPORT

| | | | | | | | | | |
|--|--|----------------|--|------------------|--|-----------------|--|--------------------|--|
| 236687 | | LOT NO. J-3870 | | MAP REFERENCE IR | | LATITUDE 50 45N | | EQUATORIAL 166 03E | |
| CZECHOSLOVAKIA | | | | | | | | | |
| AREA NO 127M | | | | | | | | | |
| SUBJECT AG8 | | SUBJECT AG6 | | SUBJECT D36 | | SUBJECT | | SUBJECT | |
| KRE\$ | | ICE | | HIPPY | | ARD | | E | |
| LOE | | R. | | P. G | | LIPWAY\$ | | | |
| | | | | | | | | | |
| 25X1A | | | | | | | | | |
| DATE OF PHOTO | | TYPE | | QUALITY | | CLASS | | NO. OF CARDS | |
| MAY 5 6 | | 4 | | 2 | | B | | 3 | |
| CLASSIFICATION | | SEC/INFORM/CC | | CAPTIONED BY | | | | | |
| FORM NO. 174 USE PREVIOUS EDITIONS | | | | | | | | | |
| Approved For Release 1999/09/10 : CIA-RDP78-05867A000200560003-4 | | | | | | | | | |
| PHOTO ANALYSIS REPORT | | | | | | | | | |

[illegible]

COUNTRY LAOS J-3870 IR MAP REFERENCE SD 45 LATITUDE 12N
 AREA NO 02ECHO PROVINCE HO ME MIA LONGITUDE 102E
 Approved For Release 1999/09/10 : CIA-RDP78-05867A000200560003-4
 127M AG8 AG6 D36
 K R E \$ 1 C E \$ H I P Y A R D
 L B E R [A N N O T A T E D] E
 G. PRIVATE BLDS WITH COMMUNAL VEGETABLE
 PATCH
 F. YARD FOR STOCKPILING WOOD + STEEL.
 P. SLIPWAY\$
 I. SLIPWAY WITH 7 25X1A
 DATE OF PHOTO TYPE QUALITY CLASS NO. OF CARDS
 MAY 56 4 1 B 3
 CLASSIFICATION SEC/NOFORN/CC CAPTIONED BY JRN
 FORM NO. 1 Jan 54 174 USE PREVIOUS EDITIONS
 Approved For Release 1999/09/10 : CIA-RDP78-05867A000200560003-4
 PHOTO ANALYSIS REPORT

230091

LOT NO.

J-3856

MAP REFERENCE

COUNTRY

USSR

N. EUROPEAN

PROVINCE

AREA NO.

17N

SUBJ.

A66

SUBJ.

A4F

SUBJ.

3CD 1ALA

37 55 N

| | | | | | | | | | | | | | | | | | | | |
|---|---|---|---|---|---|---|---|---|----|---|---|---|---|---|---|---|---|----|----|
| L | E | N | I | N | G | R | A | D | 10 | | Z | H | D | A | N | O | V | 15 | |
| H | I | P | Y | A | R | D | | | 30 | 4 | | | | | | | | | 38 |
| A | | | | | | | | | 30 | | | | | | | | | | 2 |

DESTROYERS

A-FOUR

DATE OF PHOTO

TYPE

QUAL.

CLASS

NO. OF CARDS

25X1A

LATE JULY 1956

7

2

2

84

CLASSIFICATION

Approved For Release 1999/09/10 : CIA-R

0003-4

FORM NO. 174 USE PREVIOUS EDITIONS.

| | | | | | | | |
|---|--|--|--|--------------------|--|--------------------------|--|
| PHOTO NO. 236800 | | LOT NO. J-3056 | | MAP REFERENCE C | | 114 | |
| COUNTRY USSR / MENEUPCAN RSPSR / LENDINGD ORLAST | | APPROVED FOR RELEASE 1999/09/10 : CIA-RDP78-05867A000200560003-4 | | 59 55N | | | |
| AREA NO. 77N | | SUBJ. AIP | | SUBJ. ALA | | SUBJ. AIN / A16 3010E | |
| L E N I N G R A D | | 3 | | T O R A G | | 20 | |
| T A N K \$ | | C N | | O I L | | P I E R | |
| | | | | | | PROBABLY CONTAINER | |
| FOR LUBRICATING OIL TO LEFT. | | | | | | | |
| | | | | | | | |
| | | | | | | | |
| | | | | | | | |
| 25X1A | | | | | | | |
| DATE OF PHOTO | | TYPE | | QUAL. | | CLASS | |
| LATE JULY 1956 | | 4 | | 2 | | 2 | |
| CLASSIFICATION | | SEC | | CR | | | |

| | | | | | |
|--|---|------------------------------|--------------|--------------------|------------------|
| PHOTO NO. 236607 | | LOT NO. J-3856 | | MAP REFERENCE C | |
| COUNTRY USSR / Approved For Release 1999/09/10 : CIA-RDP78-05867A000200560003-4 | | PROVINCE LENINGRAD OBLAST | | 114 | |
| AREA NO. 77N | | SUBJ. AIP | SUBJ. ALA | SUBJ. AIN | 59 55N 30 15E |
| L | E | N | I | N | G R A D |
| T | A | N | K | \$ | O N |
| B | L | D | G | \$ | \$ H E D S |
| | | | | | [4] \$ T O R A G |
| | | | | | P I E K |

25X1A

| DATE OF PHOTO | TYPE | QUAL. | CLASS | NO. OF CARDS |
|----------------|------|-------|-------|--------------|
| LATE JULY 1956 | 4 | 2 | 2 | 2 |

CLASSIFICATION Approved For Release 1999/09/10 : CIA-RDP78-05867A000200560003-4

SECRET

[illegible]

[illegible]

| | | | | | |
|---|------|----------------|-------|-----------------|-------|
| PHOTO NO. 288806 | | LOT NO. J-3856 | | MAP REFERENCE C | |
| COUNTRY USSR / Approved For Release 1999/09/10 : CIA-RDP78-05867A000200560003-4 | | | | | |
| AREA NO. 17N | | SUBJ. A66 | | SUBJ. A4F | |
| SUBJ. 3CD 1ALA | | SUBJ. 3015E | | | |
| L | E | N | I | N | G |
| H | I | P | Y | A | R |
| A | \$ | \$ | | | |
| [D E S T R O Y E R] DESTROYERS | | | | | |
| 4-FOUR | | | | | |
| 25X1A | | | | | |
| DATE OF PHOTO | TYPE | QUAL. | CLASS | NO. OF CARDS | |
| LATE JULY 1956 | 4 | 2 | 2 | 4 | |
| CLASSIFICATION | | | | | 003-4 |

| | | | | | | | | | |
|----------------------------------|---|----------------|---|-----------------|---|-----------------|---|------------------|---|
| PHOTO NO. 236607 | | LOT NO. J-3847 | | MAP REFERENCE C | | LATITUDE 55°43N | | LONGITUDE 21°07E | |
| COUNTRY USSR | | | | | | | | | |
| AREA NO 45MN | | | | | | | | | |
| SUBJECT ALA | | SUBJECT D21 | | SUBJECT D2L | | SUBJECT | | SUBJECT | |
| K | L | A | I | P | E | D | A | \$ | O |
| T | O | S | R | I | V | E | R | A | T |
| E | N | T | R | A | N | C | E | P | O |
| DATE OF PHOTO | | TYPE | | QUALITY | | CLASS | | NO. OF CARDS | |
| 1 JUN | | 56 | | 4 | | 2 | | B 3 | |
| CLASSIFICATION SECRET/NO FORN/CC | | | | CAPTURED BY W/L | | | | | |
| FORM NO. 174 | | | | 003-4 | | | | | |

Approved For Release 1999/09/10 : CIA-RDP78-05867A000200560003-4

25X1A

PHOTO ANALYSIS REPORT

236600

LOT NO.

J-3847

MAP REFERENCE

C

LATITUDE

55°43'N

LONGITUDE

21°07'E

COUNTRY

Approved For Release 1999/09/10 : CIA-RDP78-05867A000200560003-4

AREA NO

45-MN

SUBJECT

ALA

SUBJECT

D21

SUBJECT

D2L

SUBJECT

SUBJECT

SUBJECT

SUBJECT

SUBJECT

| | | | | | | | | | | | | | | | | | | | |
|---|---|---|----|---|---|---|---|----|----|---|---|----|---|----|---|---|---|----|----|
| K | L | A | I | P | E | D | A | 10 | \$ | O | U | T | H | 15 | C | O | A | 20 | |
| T | O | F | 25 | R | I | V | E | R | 30 | A | T | 35 | P | O | R | T | ' | \$ | 40 |
| E | N | T | R | A | N | C | E | 45 | 50 | | | | | | | | | | |

DATE OF PHOTO

TYPE

QUALITY

CLASS

NO. OF CARDS

25X1A

1 JUN

5

6

4

2

B

3

CLASSIFICATION

SECRET/NOFORN/CC

CAPTIONED BY

WU

FORM NO.

7 Jun 58

174

USE PREVIOUS EDITIONS

Approved For Release 1999/09/10 : CIA-RDP78-05867A000200560003-4

0003-4

PHOTO ANALYSIS REPORT

(20)

PHOTO NO. 236600 LOT NO. J-3847 MAP REFERENCE C LATITUDE 55° 43' N LONGITUDE 21° 07' E

COUNTRY Lithuania SSR

AREA NO. 45-MN SUBJECT ALA D21 D22

K L A I P E D A S O U T H C O A S T O F R I V E R A T P O R T E N T R A N C E

25X1A

| DATE OF PHOTO | TYPE | QUALITY | CLASS | NO. OF CARDS |
|---------------|------|---------|-------|--------------|
| 1 JUN 56 | 4 | 2 | B | 3 |

CLASSIFICATION SECRET/NOFORN CAPTIONED BY (U)

FORM NO. 174 1 JUN 58 Approved For Release 1999/09/10 : CIA-RDP78-05867A000200560003-4

PHOTO ANALYSIS REPORT

03-4

Approved For Release 1999/09/10 : CIA-RDP78-05867A000

| | | | | | |
|---|--|---|--|---|--|
| LOT NO. J-3856 | | SUBJ. USSR - LENINGRAD | | PROVINCE LENINGRAD | |
| ACC. REQ. 7 7 | | COUNTRY USSR - LENINGRAD | | OBLAST LENINGRAD | |
| PHOTOGRAPHS NEGATIVES MICROPHONES PUBLICATIONS | | TERRAIN COASTS VEGETATION MILITARY SCIENTIFIC CITIES TOWNS BUILDINGS HOUSING PEOPLE POLITICAL SERVICES SCHOOLS OTHER SOCIOLOGICAL COKE IRON & STEEL OTHER METALS MINING CHEMICALS PETROLEUM | | FUELS POWER WOOD PRODUCTS MOTOR VEHICLES AIRCRAFT MACHINE TOOLS FIBERS FABRICS COMMUNICATIONS ELECTRONICS AGRICULTURE FOOD FISHERIES OTHER INDUSTRY RAILROADS ROADS WATERWAYS PORTS HARBORS | |
| REMARKS: CK | | CLASS 2 | | NO. OF CARDS 2 | |
| CAPT. BY CK | | 1999/09/10 : 6 | | 25X1A | |
| COORDINATES 59 55 N 30 15 E | | OBLAST LENINGRAD | | SUBJ. OBLAST | |
| A N Q N E R K Q Q Q U T H W | | 174 | | 020056000 | |

236700 LOT NO. J-3847 MAP REFERENCE C LATITUDE 55°43N LONGITUDE 21°07E

Approved For Release 1999/09/10 : CIA-RDP78-05867A000200560003-4

| AREA NO | SUBJECT | SUBJECT | SUBJECT | SUBJECT | SUBJECT | SUBJECT | SUBJECT | SUBJECT |
|---------|---------|---------|---------|---------|---------|---------|---------|---------|
| 45MN | 915 | D2L | D21 | AKN | 998 | 9A2 | 9J1 | 78B |
| KLA1 | P | E | D | A | 10 | COA | \$ | TAL |
| N | B | A | T | T | E | R | Y | 30 |
| O | B | \$ | E | R | V | T | O | W |
| | | | | | | | | E |

ON SOUTH COAST OF RIVER NEAR PORT'S ENTRANCE.

OB\$ERV = OBSERVATION

25X1A

| DATE OF PHOTO | TYPE | QUALITY | CLASS | NO. OF CARDS |
|----------------|--------|---------|-------|--------------|
| 1 JUN | 5 | 6 | 4 | 2 |
| CLASSIFICATION | SECRET | NOFORN | CS | CAPTIONED BY |

FORM NO. 174 1 Jun 56 174 USE PREVIOUS EDITIONS Approved For Release 1999/09/10 : CIA-RDP78-05867A000200560003-4

PHOTO ANALYSIS REPORT

236701

LOT NO.

J-3847

MAP REFERENCE

C

LATITUDE

55°43'N

LONGITUDE

218003-E

COUNTRY

USSR

AREA NO

45MN

SUBJECT

ALA

SUBJECT

SUBJECT

SUBJECT

SUBJECT

SUBJECT

SUBJECT

SUBJECT

K

L

A

I

P

E

D

A

10

H

A

R

B

O

R

[

B

R

E

20

A

K

W

A

T

E

R

10

B

L

D

G

\$

33

£

T

O

W

20

E

R

I

N

B

G

50

DATE OF PHOTO

TYPE

QUALITY

CLASS

NO. OF CARDS

25X1A

1 JUN

56

4

2

B

1

CLASSIFICATION

SECRET/NOFORN/CC

CAPTIONED BY

W4

FORM NO. 174

USE PREVIOUS EDITIONS

Approved For Release 1999/09/10 : CIA-RDP78-05867A000200560003-4
PHOTO ANALYSIS REPORT

0560003-4

PHOTO NO. 236702
 LOT NO. J-3847
 MAP REFERENCE C
 LATITUDE 55°43'N
 LONGITUDE 21°07'E

COUNTRY Lithuania
 AREA NO 45 MN
 SUBJECT ALA
 SUBJECT
 SUBJECT
 SUBJECT
 SUBJECT
 SUBJECT
 SUBJECT
 SUBJECT

K L A I P E D A F L O A T I N G
 R A N E f o r c o n s t r u c t i o n
 A R B O R B R K W T R

CONSTR = CONSTRUCTION
 BRKWTR = BREAKWATER

25X1A

| DATE OF PHOTO | TYPE | QUALITY | CLASS | NO. OF CARDS |
|---------------|------|---------|-------|--------------|
| 1 JUN 56 | 56 | 4 | 2 | B 1 |

CLASSIFICATION SECRET/NOFORN/CC
 CAPTIONED BY [REDACTED]
 FORM NO. 174 USE PREVIOUS EDITIONS

60003-4

PHOTO ANALYSIS REPORT

| | | | | | | | | | | | | | | | | | |
|-----------|--|--|--|---------|--|--------|--|---------------|--|---------|--|----------|--|---------------|--|----------------|--|
| PHOTO NO. | | 236703 | | LOT NO. | | J-3847 | | MAP REFERENCE | | C | | LATITUDE | | 55-43N 26-07E | | LONGITUDE | |
| COUNTRY | | Approved For Release 1999/09/10 : CIA-RDP78-05867A000200560003-4 | | | | | | | | | | | | | | | |
| AREA NO. | | 415111N | | SUBJECT | | ALA | | SUBJECT | | SUBJECT | | SUBJECT | | SUBJECT | | SUBJECT | |
| K | | L | | A | | I | | P | | E | | D | | A | | 10 | |
| R | | A | | N | | E | | T | | U | | G | | B | | 30 | |
| R | | I | | N | | B | | G | | T | | O | | A | | 30 | |
| | | | | | | | | | | | | | | | | AND PORT AREA. | |

25X1A

| | | | | | | | | | |
|---------------|--|------|--|---------|--|-------|--|--------------|--|
| DATE OF PHOTO | | TYPE | | QUALITY | | CLASS | | NO. OF CARDS | |
| 1 JUN | | 5-6 | | 4 | | 2 | | B | |
| 1 | | | | | | | | | |

CLASSIFICATION

SECRET/ALPHA/KC

CAPTIONED BY

174

Approved For Release 1999/09/10 : CIA-RDP78-05867A000200560003-4

PHOTO ANALYSIS REPORT

236701

LOT NO.

J-3875

MAP REFERENCE

C. FILE

LATITUDE

44

LONGITUDE

100020056000340E

Approved For Release 1999/09/10 : CIA-RDP78-05867A00020056000340E

COUNTRY

760M

SUBJECT

AL9

SUBJECT

SUBJECT

SUBJECT

SUBJECT

SUBJECT

SUBJECT

SUBJECT

C

O

N

\$

T

A

N

T

A

10

[H

A

A

15

B

O

R

20

P

T

O

23

O

F

2

-

P

T

30

P

A

N

D

R

A

M

A

40

A

DATE OF PHOTO

TYPE

QUALITY

CLASS

NO. OF CARDS

25X1A

APR-MAY 5 6 3

CLASSIFICATION

SEC/NOFORN/CC

CAPTIONED BY

FORM NO. 174

Approved For Release 1999/09/10 : CIA-RDP78-05867A000200560003-4

PHOTO ANALYSIS REPORT

PHOTO NO. 296705 LOT NO. J-3875 MAP REFERENCE C.F.H.E. S.H. 400020066000340E LATITUDE LONGITUDE

COUNTRY RUMANIA

AREA NO 760 M SUBJECT AL9 SUBJECT 3D4 SUBJECT SUBJECT SUBJECT SUBJECT SUBJECT SUBJECT
 C O N S T A N T I N A H A A B O R T
 R A I N I N G S H I P P T 2 D
 F 2 - P T P A N MURCEA

DATE OF PHOTO TYPE QUALITY CLASS NO. OF CARDS 25X1A
 APR-MAY 5 6 3 1 B 2
 CLASSIFICATION 174 USE PREVIOUS EDITIONS
 Approved For Release 1999/09/10 : CIA-RDP78-05867A000200660003-4

| | | | | | | | | | |
|-----------|---|---------|--------|---------------|-----------|----------|----|-----------|----|
| PHOTO NO. | 236706 | LOT NO. | J-3875 | MAP REFERENCE | O FILE 44 | LATITUDE | 44 | LONGITUDE | 28 |
| COUNTRY | Approved For Release 1999/09/10 : CIA-RDP78-05867A000200560003-4 RUMANIA | | | | | | | | |
| AREA NO | 760M | SUBJECT | AL9 | SUBJECT | 3CU | SUBJECT | | SUBJECT | |

| | | | | | | | | | | | | | | | | | | | | | | | | | | | | | | | | | | | | | |
|---|--|---|--|----|--|----|--|---|--|---|--|---|--|---|--|---|--|----|--|---|--|---|--|---|--|---|--|---|--|---|--|----|--|----|--|----|--|
| C | | O | | N | | \$ | | T | | A | | N | | T | | R | | 10 | | H | | A | | R | | B | | O | | R | | 15 | | M | | 20 | |
| I | | N | | \$ | | W | | E | | E | | P | | E | | R | | 30 | | | | | | | | | | | | | | | | 40 | | | |
| | | | | | | | | | | | | | | | | | | 45 | | | | | | | | | | | | | | | | | | | |

| | | | | | | | | |
|----------------|---|---|--------------|---------|-------|--------------|-------|--|
| DATE OF PHOTO | | | TYPE | QUALITY | CLASS | NO. OF CARDS | 25X1A | |
| APR-MAY | 5 | 6 | 3 | 1 | B | 2 | | |
| CLASSIFICATION | | | CAPTIONED BY | | | | | |

| | | | | | | | | | |
|-----------|--|---------|--------|---------------|--------|----------|--------|-----------|---------|
| PHOTO NO. | 236707 | LOT NO. | S-3875 | MAP REFERENCE | C FILE | LATITUDE | 44 10N | LONGITUDE | 108 50E |
| COUNTRY | Approved For Release 1999/09/10 : CIA-RDP78-05867A000200560003-4 E | | | | | | | | |
| AREA NO. | 760M | SUBJECT | FL9 | SUBJECT | 3D4 | SUBJECT | | SUBJECT | |
| CONSTANT | | HARBOR | | RAINING | | SHIP | | MERCER | |

| | | | | | |
|-----------------------|--|---------|-------|--------------|---------|
| DATE OF PHOTO | TYPE | QUALITY | CLASS | NO. OF CARDS | SC |
| 1 APR-MAY 5 6 3 | 1 | B | 2 | | |
| CLASSIFICATION | CAPTIONED BY | | | | |
| SEC/NOFORN/CS | | | | | |
| FORM NO. 174 | Approved For Release 1999/09/10 : CIA-RDP78-05867A000200560003-4 | | | | 60003-4 |
| PHOTO ANALYSIS REPORT | | | | | |

PHOTO NO. 236700 LOT NO. S-3875 MAP REFERENCE C FILE 44 10N 35E LONGITUDE 44 10N 35E
 COUNTRY RUMANIA
 AREA NO 760M SUBJECT AL9 3CU

Approved For Release 1999/09/10 : CIA-RDP78-05867A000200560003-4 E
 M AREA
 C O N S T A N T I N A H A R B O R M
 I N E S W E E P E R

DATE OF PHOTO APR-MAY 5 6 3 TYPE 1 QUALITY 1 CLASS B NO. OF CARDS 2
 CLASSIFICATION SECRET
 CAPTIONED BY
 Approved For Release 1999/09/10 : CIA-RDP78-05867A000200560003-4 E
 FORM NO. 174 1 Jun 56 USE PREVIOUS EDITIONS

PHOTO ANALYSIS REPORT

| | | | | | | | | | |
|--|--|----------------|--|--------------------------|--|---------------------|--|-------------------|--|
| 236700 | | LOT NO. J-3875 | | MAP REFERENCE C. FILE 54 | | LATITUDE | | LONGITUDE | |
| COUNTRY Approved For Release 1999/09/10 : CIA-RDP78-05867A000200560003-4 | | | | | | | | | |
| AREA NO. 760M | | SUBJECT AL9 | | SUBJECT ALB | | SUBJECT ALC | | SUBJECT | |
| C O N \$ | | T A N T A | | H A R B O R | | L I G H T H O U S E | | B R E A K W A T E | |
| R | | | | | | | | | |
| DATE OF PHOTO | | | | | | | | | |
| TYPE | | | | | | | | | |
| QUALITY | | | | | | | | | |
| CLASS | | | | | | | | | |
| NO. OF CARDS | | | | | | | | | |
| SOURCE | | | | | | | | | |
| CLASSIFICATION | | | | | | | | | |
| CAPTIONED BY | | | | | | | | | |
| FORM NO. 174 USE PREVIOUS EDITIONS | | | | | | | | | |
| Approved For Release 1999/09/10 : CIA-RDP78-05867A000200560003-4 | | | | | | | | | |
| PHOTO ANALYSIS REPORT | | | | | | | | | |

PHOTO NO.

236710

LOT NO.

J-3875

MAP REFERENCE

C. FILE

LATITUDE

24 10N

LONGITUDE

105 00E

COUNTRY

RUMINIA

Approved For Release 1999/09/10 : CIA-RDP78-05867A000200560003-4

AREA NO

76011

SUBJECT

AL9

SUBJECT

3D4

SUBJECT

10

SUBJECT

SUBJECT

SUBJECT

SUBJECT

SUBJECT

C O N \$ T A N T A

[H A A B U R]

30

R A I N I N G S H I P

M I R C E A

35

43

50

25X1A

DATE OF PHOTO

TYPE

QUALITY

CLASS

NO. OF CARDS

APR-MAY 5 6 3 1 B 2

CLASSIFICATION

SEC/NOFORN/EC

CAPTIONED BY

FORM NO. 174

1 Jun 56

Approved For Release 1999/09/10 : CIA-RDP78-05867A000200560003-4

PHOTO ANALYSIS REPORT

(201)