

237558

LOT NO.

3886

MAP REFERENCE

N15

LATITUDE

19 52N

LONGITUDE

78 02E

COUNTRY

Approved For Release 1999/09/10 : CIA-RDP78-05867A000200860012

AREA NO

375U

SUBJECT

AD6

SUBJECT

SUBJECT

SUBJECT

SUBJECT

SUBJECT

SUBJECT

SUBJECT

WADI

5

BANDAH

10

R BURMAH -

25

30

LANT

45

PUMP

50

SHELL

35

OIL

40

P

BURMAH - SHELL LUBRICATING OIL BLENDING
 PLANT. GROUND FLOOR SHOWING ~~(SUBJECT OF THE)~~
 PUMP.

25X1A

DATE OF PHOTO

TYPE

QUALITY

CLASS

NO. OF CARDS

JULY

56

1

2

4

1

CLASSIFICATION

CAPTIONED BY

FORM NO. 174
1 Jun 56

Approved For Release 1999/09/10 : CIA-RDP78-05867A000200860012

PHOTO ANALYSIS REPORT

(20)

PHOTO NO. 237559 LOT NO. J-3443 MAP REFERENCE LATITUDE LONGITUDE

COUNTRY Thailand Approved For Release 1999/09/10 : CIA-RDP78-05867A000200560012-4

AREA NO	SUBJECT	SUBJECT	SUBJECT	SUBJECT	SUBJECT	SUBJECT	SUBJECT	SUBJECT
51	D36	D48						
UNIDENTIFIED								
INTERRAIN								

BETWEEN FARI BURI (14 32^N - 100 55^E)
AND NAKHON RATCHASIMA (14 54^N - 102 07^E)

25X1A

DATE OF PHOTO	TYPE	QUALITY	CLASS	NO. OF CARDS	SO
JAN 56	4	2	3	2	

CLASSIFICATION CONFIDENTIAL CAPTIONED BY

FORM NO. 174 USE PREVIOUS EDITIONS

PHOTO ANALYSIS REPORT

PHOTO NO.	237561	LOT NO.	1-3443	MAP REFERENCE	LATITUDE	LONGITUDE	27 1/2 0
-----------	--------	---------	--------	---------------	----------	-----------	----------

Approved For Release 1999/09/10 : CIA-RDP78-05867A000200560012-4

COUNTRY	THAILAND						
---------	----------	--	--	--	--	--	--

AREA NO.	S L	SUBJECT	D36	SUBJECT	D48	SUBJECT		SUBJECT		SUBJECT		SUBJECT		SUBJECT		
B	A	N	Y	A	N	T	R	E	E			W	A	T	E	R
N																

AND (NO ③)
 SEE CIA (NO ②) FOR OTHER
 VIEW.

25X1A

DATE OF PHOTO	TYPE	QUALITY	CLASS	NO. OF CARDS
JAN 56	4	2	3	2

CLASSIFICATION Approved For Release 1999/09/10 : CIA-RDP78-05867A000200560012-4

PHOTO NO. 237562 LOT NO. 4-3443 MAP REFERENCE: LATITUDE 4 LONGITUDE 4

COUNTRY THAILAND

AREA NO. 5L SUBJECT D36 D48

10	20	30	40	50	60	70	80	90	100
CLOSE-UP					TAKEN UNDER				
NEATH					BANYAN TREE				

AND (NO. 3)
SEE CIA (NO. 0) FOR OTHER
VIEWS.

25X1A

DATE OF PHOTO	TYPE	QUALITY	CLASS	NO. OF CARDS	SOURCE OF PHOTOGRAPHY
JAN 56	2	2	3	2	

CLASSIFICATION Approved For Release 1999/09/10 : CIA-RDP78-05867A000200560012-4

FORM NO. 174 USE PREVIOUS EDITIONS PHOTO ANALYSIS REPORT

PHOTO NO. 237563	LOT NO. U-3443	MAP REFERENCE	LATITUDE	LONGITUDE
COUNTRY THAILAND				
AREA NO. 5L	SUBJECT C2A	SUBJECT D48	SUBJECT D36	SUBJECT Y
(BANYAN TREE RECREATION TION PIER WITH \$MALL RESTAURANT)				
RESTAURANT, OPERATED BY THAI HIGHWAY DEPARTMENT, AT BANYAN TREE. SEE CIA (O.) AND (C) FOR OTHER VIEWS.				
DATE OF PHOTO JAN 56	TYPE 4	QUALITY 2	CLASS 3	NO. OF CARDS 3
CLASSIFICATION CONFIDENTIAL				
CAPTIONED BY [REDACTED]				
Approved For Release 1999/09/10 : CIA-RDP78-05867A000200560012-4				
PHOTO ANALYSIS REPORT				

PHOTO NO.	237564	LOT NO.	4-2443	MAP REFERENCE	C	LATITUDE	14 58N	LONGITUDE	102 07E
COUNTRY	THAILAND								
AREA NO.	54	SUBJECT	AKC	SUBJECT	AKC	SUBJECT		SUBJECT	
N A K H O N		R A T C H A		\$		I M A		25	
A M L O R		O P E R A T O R		\$		A T		R	
R		\$		T A T I O N					
<div style="display: flex; justify-content: space-between;"> <div> <p>DATE OF PHOTO</p> <p>1 JAN 56</p> </div> <div> <p>TYPE</p> <p>4</p> </div> <div> <p>QUALITY</p> <p>2</p> </div> <div> <p>CLASS</p> <p>3</p> </div> <div> <p>NO. OF CARDS</p> <p>2</p> </div> <div> <p>25X1A</p> <p>SOURCE OF PHOTOGRAPH</p> </div> </div>									
<div style="display: flex; justify-content: space-between;"> <div> <p>CLASSIFICATION</p> <p>Approved For Release 1999/09/10 : CIA-RDP78-05867A000200560012-4</p> </div> <div> <p>CAPTIONED BY</p> <p>174</p> </div> </div>									
<p>FORM NO. 174 1 Jun 56</p> <p>USE PREVIOUS EDITIONS</p> <p>PHOTO ANALYSIS REPORT</p>									

PHOTO NO.	237555	LOT NO.	U-3443	MAP REFERENCE	LATITUDE	LONGITUDE
COUNTRY	Approved For Release 1999/09/10 : CIA-RDP78-05867A000200560012-4					
AREA NO	5L	SUBJECT	D36	SUBJECT	AHC	
F I S H E R M E N T H R O W I N G E T S I N T O U N I D E N T I F I E D R I V E R						
25X1A						
DATE OF PHOTO	TYPE	QUALITY	CLASS	NO. OF CARDS	30	
UAN	5 6	4	2	3	2	
CLASSIFICATION	Approved For Release 1999/09/10 : CIA-RDP78-05867A000200560012-4			CAPTIONED BY		
FORM INC. 174 1 Jun 56 USE PREVIOUS EDITIONS PHOTO ANALYSIS REPORT						

PHOTO NO. 237566	LOT NO. 4-3443	MAP REFERENCE	LATITUDE	LONGITUDE
COUNTRY THAILAND				

Approved For Release 1999/09/10 : CIA-RDP78-05867A000200560012-4

AREA NO. 5L	SUBJECT ANY	SUBJECT	SUBJECT	SUBJECT	SUBJECT	SUBJECT	SUBJECT	SUBJECT
G R A V E	P I T							
H O V E L								

DEVELOPED BY THAI CONSTRUCTION ENGINEERS
 BETWEEN SARA BURI (14 32N-100 55E)
 AND NAKHON RATCHASIMA (14 52N-102 07E)

25X1A

DATE OF PHOTO	TYPE	QUALITY	CLASS	NO. OF CARDS
JAN 56	4	2	3	1

CLASSIFICATION CONFIDENTIAL	CAPTIONED BY MIB
--------------------------------	---------------------

PHOTO NO. 237568 LOT NO. U-3443 MAP REFERENCE LATITUDE

COUNTRY THAILAND PROVINCE Approved For Release 1999/09/10 : CIA-RDP78-05867A000200560012-4

AREA NO	SUBJECT	SUBJECT	SUBJECT	SUBJECT	SUBJECT	SUBJECT	SUBJECT	SUBJECT
5L	AHU	D34						
PORTION OF SMALL FLO								
OD CONTROL LOCK. MAR								
\$H AREA								

BETWEEN SARI BURI (14 32N - 100 55E)
AND NAKHON RATCHASIMA (14 58N - 102 07E)

25X1A

DATE OF PHOTO	TYPE	QUALITY	CLASS	NO. OF CARDS
JAN. 56	4	2	3	2

CLASSIFICATION CONFIDENTIAL CAPTIONED BY MJB

PHOTO NO	237569	LOT NO	U-3443	MAP REFERENCE	LATITUDE	LONGITUDE
COUNTRY	THAILAND					
AREA NO	5L	SUBJECT	PHV	SUBJECT	AHU	
<p>Approved For Release 1999/09/10 : CIA-RDP78-05867A000200560012-4</p> <p>(C L O S E - U P O F) I R R I G A T I O N L O C K</p> <p>BETWEEN SARI BURI (14 32N-100 55E) AND NAKHON RATCHASIMA (14 58N-102 07E)</p>						
DATE OF PHOTO	TYPE	QUALITY	CLASS	NO. OF CARDS	25X1A	
14N	56	2	1	3	2	
CLASSIFICATION	CONFIDENTIAL			CAPTIONED BY		
FORM NO. 174	Approved For Release 1999/09/10 : CIA-RDP78-05867A000200560012-4					
PHOTO ANALYSIS REPORT						

PHOTO NO. 237570 LOT NO. U-3443 MAP REFERENCE LATITUDE LONGITUDE

COUNTRY THAILAND Approved For Release 1999/09/10 : CIA-RDP78-05867A000200560012-4

AREA NO SU SUBJECT A52 SUBJECT AKY SUBJECT AF4 SUBJECT SUBJECT SUBJECT SUBJECT

THAI MECHANICAL GRIND
ING AUTO ENGINE VALV
E BY HAND

HIGHWAY DEPARTMENT

DATE OF PHOTO TYPE QUALITY CLASS NO. OF CARDS 25X1A
JAN 56 2 1 3 3

CLASSIFICATION CAPTIONED BY Approved For Release 1999/09/10 : CIA-RDP78-05867A000200560012-4

PHOTO NO.		LOT NO.		MAP REFERENCE		LATITUDE		LONGITUDE									
237571		J-3443															
COUNTRY THAILAND																	
Approved For Release 1999/09/10 : CIA-RDP78-05867A000200560012-4																	
AREA NO		SUBJECT	SUBJECT	SUBJECT	SUBJECT	SUBJECT	SUBJECT	SUBJECT	SUBJECT								
SL		AHV	ALE	AID													
N	A	T	I	V	E	W	A	T	E	R	W	H	E	E	L	X	20
A	D	J	A	G	E	N	T	D	A	M	B	O	Y	W	I	40	
T	H	W	A	T	E	R	C	A	R	T							
BETWEEN SARI BURI (14 33N - 102 05E)																	
AND NAKHON RATCHASIMA (14 58 - 102 07E).																	
DATE OF PHOTO		TYPE	QUALITY	CLASS	NO. OF CARDS	SC											
JAN 5 6		4	2	3	2	[REDACTED]											
CLASSIFICATION				CAPTIONED BY													
CONFIDENTIAL																	
Approved For Release 1999/09/10 : CIA-RDP78-05867A000200560012-4																	
FORM P-0 1 Jan 58 174 USE PREVIOUS EDITIONS																	
PHOTO ANALYSIS REPORT																	

PHOTO NO. 237572 LOT NO. U-3443 MAP REFERENCE LATITUDE LONGITUDE

COUNTRY THAILAND PROVINCE

AREA NO	SUBJECT	SUBJECT	SUBJECT	SUBJECT	SUBJECT	SUBJECT	SUBJECT	SUBJECT	SUBJECT
<u>5L</u>	<u>AKY</u>								
<u>CRUDE</u>	<u>THAI</u>	<u>ROCK</u>	<u>PIT</u>						
<u>(NATIVE \$)</u>									

NATIVE \$ REMOVE ~~ROCK~~ AND CRUSH ROCK \$
BY HAND TO MAKE GRAVEL FOR ROAD
CONSTRUCTION. BETWEEN SARH BURI (14 32N-
100 55E) AND NAKHON RATCHASIMA (14 58N-
102 27E)

DATE OF PHOTO	TYPE	QUALITY	CLASS	NO. OF EXPOS	SC
<u>JAN</u>	<u>5</u>	<u>6</u>	<u>4</u>	<u>2</u>	<u>3</u>
					<u>1</u>

CLASSIFICATION CONFIDENTIAL CAPTIONED BY MAIB



PHOTO NO. 237573 LOT NO. U-3443 MAP REFERENCE LATTITUDE LONGITUDE

COUNTRY THAILAND Approved For Release 1999/09/10 : CIA-RDP78-05867A000200560012-4

AREA NO	SUBJECT	SUBJECT	SUBJECT	SUBJECT	SUBJECT	SUBJECT	SUBJECT	SUBJECT	SUBJECT
5L	ANY								
1	M A L L	10	T H A I	15	R O C K	20	C R U	25	
2	H I N G	30	P L A N T	35	M A C H I N E	40		45	
3		50							

NEAR ROAD BETWEEN SAKI BURI (14-32'N-100-55'E)
AND NAKHON RATCHASIMA (14-32'N-102-07'E)

25X1A

DATE OF PHOTO	TYPE	QUALITY	CLASS	NO. OF CARDS
U A N	5 6	4	2	3 1

CLASSIFICATION CONFIDENTIAL CAPTIONED BY Approved For Release 1999/09/10 : CIA-RDP78-05867A000200560012-4

FORM NO. 174 1 Jun 56 USE PREVIOUS EDITIONS

PHOTO ANALYSIS REPORT

(29)

PHOTO NO. 237574 LOT NO. U-3443 MAP REFERENCE LATITUDE LONGITUDE

COUNTRY THAILAND

AREA NO 52 SUBJECT AHV AUD SUBJECT SUBJECT SUBJECT SUBJECT SUBJECT SUBJECT SUBJECT
 (LARGE) NATIVE WATER WHEEL
 FEEL AND DIVER TING DA
 M

HOLLOW BAMBOO TUBES LIFT WATER TO
 TROUGH WHICH LEADS INTO SURROUNDING
 FIELDS. BETWEEN SARI BURI (14 32 - 100 55E)
 AND NAKHON RATCHASIMA (14 58 - 102 07E)

25X1A

DATE OF PHOTO	TYPE	QUALITY	CLASS	NO. OF CARDS
JAN 56	4	2	3	2

CLASSIFICATION CONFIDENTIAL CAPTIONED BY

FORM NO. 174 USE PREVIOUS EDITIONS

PHOTO ANALYSIS REPORT

237575

LOT NO.

U-3443

MAP REFERENCE

LATITUDE

LONGITUDE

COUNTRY

THAILAND

Approved For Release 1999/09/10 : CIA-RDP78-05867A000200560012-4

AREA NO

54

SUBJECT

AKY

SUBJECT

SUBJECT

SUBJECT

SUBJECT

SUBJECT

SUBJECT

SUBJECT

THAI HIGHWAY DEPT R'D
CR CRUSHING PLANT IT
ERRAIN

BETWEEN FARR BURI (14 32N - 100 55E) AND
NAKHON RATCHASIMA (14 58N - 102 07E).

DATE OF PHOTO

TYPE

QUALITY

CLASS

NO. OF CARDS

25X1A

JAN 56 4 2 3 1

CLASSIFICATION

CONFIDENTIAL

CAPTIONED BY

MUR

FORM NO. 174

USE PREVIOUS EDITIONS

Approved For Release 1999/09/10 : CIA-RDP78-05867A000200560012-4

PHOTO ANALYSIS REPORT

PHOTO NO.	237576	LOT NO.	U-3443	MAP REFERENCE	LATITUDE	LONGITUDE
COUNTRY	THAILAND					
AREA NO.	3L	SUBJECT	AKU	AKU		
	GRAVEL	ROAD	BET			
	BUR	AND	NAKHON			
	CHASIMA					
NEW (14 32N - 100 55E)						
(14 52N - 102 07E)						

DATE OF PHOTO	TYPE	QUALITY	CLASS	NO. OF CARDS
LAN.	564	2	3	2

CLASSIFICATION	CAPTIONED BY
CONFIDENTIAL	

FORM NO. 1 Jan 56 174 USE PREVIOUS EDITIONS

PHOTO ANALYSIS REPORT

PHOTO NO. 237577 LOT NO. U-3443 MAP REFERENCE LATITUDE LONGITUDE

COUNTRY THAILAND Approved For Release 1999/09/10 : CIA-RDP78-05867A000200560012-4

AREA NO.	SUBJECT	SUBJECT	SUBJECT	SUBJECT	SUBJECT	SUBJECT	SUBJECT	SUBJECT
5L	AKK							
TEST	3	PIT	10	FOR	13	ROAD	30	GO
NSTR	23	HUT	30	IN	33	BACK	40	ERO
UND	43		50					

TEST PIT, FOR ROAD CONSTRUCTION,
TO DETERMINE SOIL CONDITIONS. PIT
BETWEEN SARA BURI (14 32N-100 55E) AND
NAKHON RATCHASIMA (14 55N-102 07E)

DATE OF PHOTO	TYPE	QUALITY	CLASS	NO. OF CARDS	SC
JAN 56	4	2	3	1	

CLASSIFICATION CONFIDENTIAL CAPTIONED BY Approved For Release 1999/09/10 : CIA-RDP78-05867A000200560012-4

237578

LOT NO.

U-3443

MAP REFERENCE

LATITUDE

LONGITUDE

COUNTRY

AREA NO

Approved For Release 1999/09/10 : CIA-RDP78-05867A000200560012-4

SUBJECT

SUBJECT

SUBJECT

SUBJECT

SUBJECT

SUBJECT

SUBJECT

SUBJECT

ROAD 4 BRIDGE BET 30
RA BUR 4 NAKHON 35
CHAI MA 45 RAT

NEW

(14 32 N - 100 55 E)

(14 58 N - 102 07 E)

25X1A

DATE OF PHOTO

TYPE

QUALITY

CLASS

NO. OF CARDS

UN.

5

6

4

2

3

3

CLASSIFICATION

CONFIDENTIAL

CAPTIONED BY

FORM NO. 174

1 Jan 36 USE PREVIOUS EDITIONS

Approved For Release 1999/09/10 : CIA-

2-4

PHOTO ANALYSIS REPORT

(20)

237579

LOT NO.

U-3443

MAP REFERENCE

LATITUDE

CONFIDENTIAL

COUNTRY

AREA NO

Approved For Release 1999/09/10 : CIA-RDP78-05867A000200560012-4

SUBJECT	SUBJECT	SUBJECT	SUBJECT	SUBJECT	SUBJECT	SUBJECT	SUBJECT
56	AKU	AKU					
3	GRAVEL	ROAD	BET	30			
25	BUR	4	NAKHON	35	30	40	
43	AFIMA	(MARKER)	BATCH				

NEW

(14 32N-100 55E)

(14 58N-102 07E)

25X1A

DATE OF PHOTO

TYPE

QUALITY

CLASS

NO. OF COPIES

LAN.

3

6

4

1

3

2

CLASSIFICATION

CONFIDENTIAL

CAPTIONED BY

FORM NO. 174 USE PREVIOUS EDITIONS

Approved For Release 1999/09/10 : CIA-

12-4

PHOTO ANALYSIS REPORT

(20)

PHOTO NO. 227500	LOT NO. 1	MAP REFERENCE	LATITUDE	LONGITUDE
Approved For Release 1999/09/10 : CIA-RDP78-05867A000200560012-4				
COUNTRY THAILAND	PROVINCE	SUBJECT	SUBJECT	SUBJECT
AREA NO. 5L	SUBJECT AKY	SUBJECT	SUBJECT	SUBJECT
UNFINISHED ROAD BETWEEN				
SARA BURI AND NAKHON				
RATCHA IMA				
25X1A				
DATE OF PHOTO	TYPE	QUALITY	CLASS	NO. OF CARDS
JAN 36	4	2	3	1
Approved For Release 1999/09/10 : CIA-RDP78-05867A000200560012-4				
CONFIDENTIAL				
PHOTO ANALYSIS REPORT				

PHOTO NO. 237502

Approved For Release 1999/09/10 : CIA-RDP78-05867A000200560012-4

LOT NO. 1963

MAP REFERENCE

LATITUDE

COUNTRY THAILAND

AREA NO. 32

SUBJECT ALE

SUBJECT C72

SUBJECT 10

SUBJECT 15

SUBJECT 25

SUBJECT 35

SUBJECT 45

SUBJECT 55

SUBJECT 65

SUBJECT 75

SUBJECT 85

SUBJECT 95

THAI CHILDREN

WATER BUFFALO

25X1A

DATE OF PHOTO

TYPE

QUALITY

CLASS

NO. OF CARDS

1/24

3

6

2

2

3

2

CAPTIONED BY

Approved For Release 1999/09/10 : CIA-RDP78-05867A000200560012-4

CLASSIFICATION CONFIDENTIAL

PHOTO ANALYSIS REPORT

PREVIOUS EDITIONS

PHOTO NO.	237583	LOT NO.	J-3921	MAP REFERENCE	C	812	
COUNTRY	USSR / N. KOREA / CHINA / LAOS / CAMBODIA / VIETNAM / THAILAND / MALAYSIA / INDONESIA / PHILIPPINES / GUAM / HONG KONG / TAIWAN						
AREA NO.	17N	SUBJ.	3CD	SUBJ.	3CE	SUBJ.	ALA
							29 45E
K	R	O	N	H	T	A	D
2	A	H	H	D	E	B	T
D	M	O	Z	E			

Floating drydock in LEFT BACKGROUND.

25X1A

DATE OF PHOTO	TYPE	QUAL.	CLASS	NO. OF CARDS
1 June 74	4	2	2	3
Approved For Release 1999/09/10 : CIA-RDP				
CLASSIFICATION	SECRET			

FORM NO. 174 USE PREVIOUS EDITIONS. 1 JAN 55

APPROVED FOR RELEASE 1998/09/20		MAP REFERENCE		COORDINATES	
PHOTO NO.	LOT NO.	SUBJ.		SUBJ.	
USSR / N. EUROPEAN	3321	3 CH		30C	
AREA NO.	SUBJ.	SUBJ.		SUBJ.	
17N	ALA	3 CH		30C	
K	R	O	N	H	T
A	K	R	A	N	O
N	B	O	A	I	N
				F	G

Probably the

Cruiser No. 23 at left.

DATE OF PHOTO	TYPE	QUAL.	CLASS	NO. OF CARDS
1 June 58	A	2	2	3
Approved For Release 1999/09/10 : CIA-RDP7			CAPT. BY	FR
CLASSIFICATION SECRET				

25X1A

721-24 PROS
-KROVAT
-KROVAT
-KROVAT

PHOTO NO.	LOT NO.	MAP REFERENCE	COORDINATES
22595	J-3921		52 51N 29 25E
COUNTRY	AREA NO.	SUBJ.	SUBJ.
USSR/N. EUROPEAN	17N	ALA	3CH
			3CC
K	R	O	N
H	T	I	D
T	N	O	Y
E			
F	G		
N	B	O	A
T	I	N	

Probably the
CRUISER No. 23 at left.

25X1A

DATE OF PHOTO	TYPE	QUAL.	CLASS	NO. OF CARDS
1 June 58	A	2	2	3
CAPT. BY			PR	
CLASSIFICATION SECRET				

PHOTO NO. 237598 LOT NO. 1-3921 MAP REFERENCE C

COUNTRY USSR N. EUROPEAN ROPOR ~~USSR~~ 78-05867A000200560012-4

AREA NO. 17N SUBJ. 3CC SUBJ. ALA COORDINATES 59 59N 29 45E

K	R	O	N	5	H	T	A	D	10			C	R	U	1	5	E	R	20		
N	O	2	3		I	N			30	C	E	N	T	E	R			A	M	E	R
C	H	A	N	40					50												

AT LEFT

Two

25X1A

DATE OF PHOTO	TYPE	QUAL.	CLASS	NO. OF CARDS
1 June 58	4	2	2	3

Approved For Release 1999/09/10 : CIA-RDP7

CLASSIFICATION secret

USE PREVIOUS EDITIONS

PHOTO NO.	237539	LOT NO.	1-3921	MAP REFERENCE	C
COUNTRY	USSR / N. EUROPEAN				COORDINATES
AREA NO.	17N	SUBJ.	3CC	SUBJ.	ALA
		SUBJ.	ALA	SUBJ.	ALA
					29 45E
K	R	O	N	H	T
N	O	2	3	1	N
M	E	R	C	H	S
					H
					P
					E
					R
					2

Two merchant ships in center.

25X1A

DATE OF PHOTO	TYPE	QUAL.	CLASS	NO. OF CARDS
1 June 56	4	2	2	3
Approved For Release 1999/09/10 : CIA-RDP				
CLASSIFICATION				
SECRET				

PHOTO NO. 237501	LOT NO. 1-3421	MAP REFERENCE		COORDINATES	
Approved For Release 1999/09/10 : CIA-RDP78-05867A000200560012-4					
COUNTRY	USSR / EUROPEAN ASIAN / SOUTHERN COAST		SUBJ.	3CW	7.05E
AREA NO.	111	SUBJ.	ALA	ALA	
K	R	O	N	H	T
E	N	A	R	B	O
A	R	I	N	E	

Rem of auxiliary vessel and stern of a sail-training ship are identified.

25X1A

DATE OF PHOTO	TYPE	QUAL.	CLASS	NO. OF CARDS
1 Jan 58	4	2	2	3
Approved For Release 1999/09/10 : CIA-RDP			CAPT. BY FR	
CLASSIFICATION secret				

FORM NO. 174 USE PREVIOUS EDITIONS. 1 JAN 58

PHOTO NO.	237592	LOT NO.	F-3924	MAP REFERENCE	C
COUNTRY	Approved For Release 1999/09/10 : CIA-RDP78-05865A000200560092-N				COORDINATES
AREA NO.	17N	SUBJ.	30W	SUBJ.	30U
K R O N	H T A D T	U B M A R I N	E H A R B O R	C A B L E	R E E L
\$ O N	M O L E	[F S]			
IN FOREGROUND.					
Gusd boat or motor MINESweeper No. 118 or 138 at pier in the background.					
25X1A					
DATE OF PHOTO	TYPE	QUAL.	CLASS	NO. OF CARDS	
29 May 54	4	2	2	2	
Approved For Release 1999/09/10 : CIA-RDP78-05865A000200560092-N					
CLASSIFICATION	G/NCT		PR		4

PHOTO NO.	237593	LOT NO.	J-3924	MAP REFERENCE	C
COUNTRY	APPROVED FOR RELEASE 1999/09/10 : CIA-RDP78-000200500072			COORDINATES	
AREA NO.	17N	SUBJ.	3CW	SUBJ.	29 45 E
K	R	O	N	H	T
E	H	A	R	B	O
R	B	U	O	Y	F
THREE SUBMARINES AND buoy barrier in foreground.					
DATE OF PHOTO	TYPE	QUAL.	CLASS	NO. OF CARDS	SOURCE OF PHOTOGRAPH
29 May 56	4	2	2	2	25X1A
APPROVED FOR RELEASE 1999/09/10 : CIA-RDP78-000200500072					
CLASSIFICATION	SECRET				

FORM NO. 174 OF PREVIOUS EDITIONS.

PHOTO NO.	237594	LOT NO.	J-3724	MAP REFERENCE	C
COUNTRY	Approved For Release 1999/09/10 : CIA-RDP78-05867A00020058002-1				COORDINATES
AREA NO.	17N	SUBJ.	3CW	SUBJ.	ALA
KRON		HTADT		UBMARIN	
E		TILING		AT	
GNAL		TAT		ION	
Kommuna A 243					
25X1A					
DATE OF PHOTO	TYPE	QUAL.	CLASS	NO. OF CARDS	SOL
29 May 56	4	2	2	3	
Approved For Release 1999/09/10 : CIA-RDP78-05867A00020058002-1					
CLASSIFICATION	SECRET				

PHOTO NO.	237596	LOT NO.	J-3928	MAP REFERENCE	C	811																																																																																
COUNTRY	Approved For Release 1999/09/10 : CIA-RDP86-03867A0002005600124			COORDINATES																																																																																		
AREA NO.	17N	SUBJ.	A68	SUBJ.	30 15 E																																																																																	
<table border="1"> <tr> <td>L</td><td>E</td><td>N</td><td>I</td><td>N</td><td>G</td><td>R</td><td>A</td><td>D</td><td>10</td><td></td><td>Z</td><td>H</td><td>D</td><td>A</td><td>N</td><td>O</td><td>V</td><td>15</td><td></td> </tr> <tr> <td>H</td><td>I</td><td>P</td><td>Y</td><td>A</td><td>R</td><td>D</td><td></td><td></td><td>30</td><td></td><td>B</td><td>O</td><td>A</td><td>T</td><td></td><td></td><td></td><td>30</td><td></td> </tr> <tr> <td></td><td></td><td></td><td></td><td></td><td></td><td></td><td></td><td></td><td>30</td><td></td><td>B</td><td>O</td><td>A</td><td>T</td><td></td><td></td><td></td><td>30</td><td></td> </tr> <tr> <td></td><td></td><td></td><td></td><td></td><td></td><td></td><td></td><td></td><td>30</td><td></td><td>B</td><td>O</td><td>A</td><td>T</td><td></td><td></td><td></td><td>30</td><td></td> </tr> </table>							L	E	N	I	N	G	R	A	D	10		Z	H	D	A	N	O	V	15		H	I	P	Y	A	R	D			30		B	O	A	T				30											30		B	O	A	T				30											30		B	O	A	T				30	
L	E	N	I	N	G	R	A	D	10		Z	H	D	A	N	O	V	15																																																																				
H	I	P	Y	A	R	D			30		B	O	A	T				30																																																																				
									30		B	O	A	T				30																																																																				
									30		B	O	A	T				30																																																																				
<p>Looking into the fitting-out basin. At Superstructure of four modern destroyers at invisible behind at ship hull in foreground.</p>																																																																																						
25X1A																																																																																						
DATE OF PHOTO	TYPE	QUAL.	CLASS	NO. OF CARDS																																																																																		
1 June	4	2	2	1																																																																																		
Approved For Release 1999/09/10 : CIA-RDP86-03867A0002005600124																																																																																						
CLASSIFICATION																																																																																						
Secret																																																																																						
FR																																																																																						

FORM NO. 174 USE PREVIOUS EDITIONS.

[illegible]

FORM NO. 174 USE PREVIOUS EDITIONS.
25 JAN 68

COUNTRY

USSR

1-3925

MAP REFERENCE

AREA NO.

PROVINCE

Approved For Release 1999/09/10 : CIA-RDP78-05867A000200560012-4

SUBJ.

SUBJ.

COORDINATES

C	R	U	I	S	E	R	N	8	H	E	A	D	I	N	G	T
A	K	F	O	R	C	E	I	N	G	U	L	F	O	F		
F	I	N	L	A	N	D										

No.

THE

A

DATE OF PHOTO

2 JUNE 56

TYPE

A

QUAL.

2

CLASS

2

NO. OF CARDS

1

25X1A

CLASSIFICATION

SECRET

Approved For Release 1999/09/10 : CIA-RDP78-05867A000200560012-4

60012-4

 DON NO. 1-7/11 USE PREVIOUS EDITIONS.
 JAN 56


PHOTO NO.	237599	LOT NO.	J-3929	MAP REFERENCE	C	LATITUDE		48°26N		22°43E	
COUNTRY	Approved For Release 1999/09/10 : CIA-RDP78-05867A000200560012-4										
AREA NO.	4N	SUBJECT	AK9	SUBJECT	AKN	SUBJECT	C2G	SUBJECT	D18	SUBJECT	
MUKA		51	CH	EL	VO	10		RR	15	YARD.	20
FRE		25	IG	HT		30	CA	R\$	35	BLD	40
ON		45	H	ILL		50	B	G			
25X1A											
DATE OF PHOTO		TYPE	QUALITY	CLASS	NO. OF CARDS	SC					
JAN 56		4	3	B	34	1					
CLASSIFICATION		CAPTIONED BY									
SECRET		44									
Approved For Release 1999/09/10 : CIA-RDP78-05867A000200560012-4											
FORM NO. 174 USE PREVIOUS EDITIONS											
PHOTO ANALYSIS REPORT											

[illegible]

PHOTO NO.	237601	LOF NO.	J-3929	MAP REFERENCE	C	LATITUDE	48° 26' N	LONGITUDE	22° 43' E
COUNTRY	USSR								
AREA NO.	4N	SUBJECT	AKS	SUBJECT	AKN	SUBJECT	DIB	SUBJECT	C2G
M U K A		C H E V O		R A I		L R O A		D	
T A N K		C A R		B L D		G S		O N	
H I L L		I N		B G		Y A R D.			

Approved For Release 1999/09/10 : CIA-RDP78-05867A000200560012-4

25X1A



DATE OF PHOTO	TYPE	QUALITY	CLASS	NO. OF CARDS
JAN 56	4	3	B	4

CLASSIFICATION SECRET Approved For Release 1999/09/10 : CIA-RDP78-05867A000200560012-4

PHOTO NO.	237602	LOT NO.	J-3929	MAP REFERENCE	C	LATITUDE	48° 26' N	LONGITUDE	22° 43' E
COUNTRY	USSR								
AREA NO.	4N	SUBJECT	AKS	SUBJECT	AKN	SUBJECT		SUBJECT	
M U K A C H E V O ¹⁰ T O V E R H E A D ²⁰ C R A N E ²⁵ A T ³⁰ R R Y A R D ³⁵ F R ⁴⁰ I E G H T ⁴⁵ C A R ⁵⁰ \$ ⁵⁵									
25X1A									
DATE OF PHOTO		TYPE	QUALITY	CLASS	NO. OF CARDS				
JAN 56		4	3	B	2				
CLASSIFICATION				CAPTIONED BY					
SECRET / NOFORN / CC				LW					
Approved For Release 1999/09/10 : CIA-RDP78-05867A000200560012-4 FORM NO. 174 1 Jan 56 USE PREVIOUS EDITIONS PHOTO ANALYSIS REPORT									

PHOTO NO. 237104
 LOT NO. 3929
 MAP REFERENCE ER
 LATITUDE 48°25'N
 COUNTRY USSR
 AREA NO 4N
 SUBJECT AKN
 SUBJECT AKS
 SUBJECT RAILROAD
 SUBJECT YARD
 CHOP
 TROLLING
 SED PLATFORM
 10 15 20 25 30 35 40 45 50 55 60 65 70 75 80 85 90 95 100

25X1A

DATE OF PHOTO JAN 56
 TYPE 4
 QUALITY 3
 CLASS B
 NO. OF CARDS 2
 CAPTIONED BY WW
 Approved For Release 1999/09/10 : CIA-RDP78-05867A000200560012-4
 SECRET NO FORN
 PHOTO ANALYSIS REPORT
 FORM NO. 174 USE PREVIOUS EDITIONS

PHOTO NO.		LOT NO.		MAP REFERENCE		LATITUDE	
886605		J-3929		IR		49°05'N 32°11'E	
Approved For Release 1999/09/10 : CIA-RDP78-05867A000200560012-4							
COUNTRY		SUBJECT		SUBJECT		SUBJECT	
USSR		AKS		AKS		AKS	
AREA NO		SUBJECT		SUBJECT		SUBJECT	
4N		AKS		AKS		AKS	
CHOP		RAI		L R O A D		Y A R D	
WITH		TR A C K		K		C O M M U N	
I C A T		N		P O L E		S	
25X1A							
DATE OF PHOTO		TYPE		QUALITY		CLASS	
JAN 56		4		3		B	
NO. OF CARDS		3		3		3	
CAPTIONED BY		LW		LW		LW	
Approved For Release 1999/09/10 : CIA-RDP78-05867A000200560012-4							
PHOTO ANALYSIS REPORT							

PHOTO NO. 237406		LOT NO. T-3929		MAP REFERENCE FR		LATITUDE 48°25'N		LONGITUDE 22°11'E	
Approved For Release 1999/09/10 : CIA-RDP78-05867A000200560012-4									
COUNTRY USSR		SUBJECT AKH		SUBJECT AKS		SUBJECT DII		SUBJECT YARD	
AREA NO. 4N		SUBJECT RAIL		SUBJECT ROAD		SUBJECT LOAD		SUBJECT NG	
CHOP		TRAC		K\$		L		O	
UIP		M		E		N		F	
<div style="float: right;">25X1A</div> <div style="background-color: black; width: 300px; height: 100px; margin: 10px auto;"></div>									
DATE OF PHOTO		TYPE		QUALITY		CLASS		NO. OF CARDS	
JAN		56		4		2		B 3	
CAPTIONED BY		UW							
Approved For Release 1999/09/10 : CIA-RDP78-05867A000200560012-4									
SECRET									
PHOTO ANALYSIS REPORT									
FORM NO. 174 USE PREVIOUS EDITIONS									

PHOTO NO.	237607	LOT NO.	J-3929	MAP REFERENCE	FR	LATITUDE	48°25'N	LONGITUDE	22°11'E
COUNTRY	USSR								
AREA NO.	4N	SUBJECT	AKS	SUBJECT	AKN	SUBJECT	AKJ	SUBJECT	C2G
CHOP		RAIL		ROAD		YARD		20	
ENGINE		1		30		ROLLING		30	
CK		BUILD		30		ING		30	
25X1A									
DATE OF PHOTO		TYPE	QUALITY	CLASS	NO. OF CARDS				
JAN		56	4	3	B 4				
CLASSIFICATION		CAPTIONED BY							
SECRET		JUN							
Approved For Release 1999/09/10 : CIA-RDP78-05867A000200560012-4									
FORM NO. 174 USE PREVIOUS EDITIONS									
PHOTO ANALYSIS REPORT									

PHOTO NO. 237659

LOT NO. 3929

MAP REFERENCE IR

LATITUDE 18° 25' N 22° 11' E

COUNTRY USSR

AREA NO 4N

SUBJECT AKH AKS

SUBJECT RAIL

SUBJECT ROAD

SUBJECT YARD

SUBJECT CHOP

SUBJECT RAIL

SUBJECT SHED

SUBJECT PLAT

SUBJECT FORM

SUBJECT AN

25X1A

DATE OF PHOTO	TYPE	QUALITY	CLASS	NO. OF CARDS
JAN 56	4	2	B	2

Approved For Release 1999/09/10 : CIA-RDP78-05867A000200560012-4

SECRET/NOFORN

PHOTO ANALYSIS REPORT

PHOTO NO. 237610		LOT NO. J-3929		MAP REFERENCE C		LATITUDE 48°23N		LONGITUDE 22°12E	
Approved For Release 1999/09/10 : CIA-RDP78-05867A000200560012-4 COUNTRY HUNGARY									
AREA NO. 2337M		SUBJECT AKS		SUBJECT AKN		SUBJECT AKH			
Z A H O N Y		R A I		L R O A D		Y A R			
D		F R E I G H T		C A R		\$		O V E	
R H D		K R A N E		B G					
DATE OF PHOTO JAN 56									
TYPE 4		QUALITY 3		CLASS B		NO. OF CARDS 3			
CAPTIONED BY 66/									
CLASSIFICATION SECRET									
Approved For Release 1999/09/10 : CIA-RDP78-05867A000200560012-4 PHOTO ANALYSIS REPORT									



PHOTO NO. 237611	LOT NO. J-3929	MAP REFERENCE C	LATITUDE 48°23'N	LONGITUDE 22°12'E
Approved For Release 1999/09/10 : CIA-RDP78-05867A000200560012-4 COUNTRY HUNGARY				
AREA NO. 2337M	SUBJECT AKS	SUBJECT AKN	SUBJECT AKH	SUBJECT C2G
Z	A	H	O	N
Y		R	A	I
L	D	I	N	G
I	N	B	G	
25X1A 				
DATE OF PHOTO	TYPE	QUALITY	CLASS	NO. OF CARDS
JAN 56	4	3	B	4
CLASSIFICATION SECRET				
CAPTIONED BY Approved For Release 1999/09/10 : CIA-RDP78-05867A000200560012-4				
FORM NO. 174 USE PREVIOUS EDITIONS PHOTO ANALYSIS REPORT				

PHOTO NO. **237613** LOT NO. **J-3929** MAP REFERENCE **C** LATITUDE **48°23N** LONGITUDE **22°12E**
 COUNTRY **HUNGARY** **SEABOLCS-S** **237613**
 AREA NO. **2337M** SUBJECT **AKS** SUBJECT **AKN** SUBJECT **AKH**

Z A H O N Y R A I L R O A D Y A R
 D [F R E I G H T C A R \$ O V E
 R H D C R A N E B G]

25X1A

DATE OF PHOTO	TYPE	QUALITY	CLASS	NO. OF CARDS
JAN 56	4	3	B	3



CLASSIFICATION **SECRET/NOFORN** Approved For Release 1999/09/10 : CIA-RDP78-05867A000200560012-4
 FORM NO. 174 USE PREVIOUS EDITIONS

PHOTO ANALYSIS REPORT

PHOTO NO. 237824
 LOT NO. J-3929
 MAP REFERENCE C
 COORDINATES 23° 23' N 22° 12' E
 COUNTRY HUNGARY
 AREA NO. 2337M
 SUBJ. AKS
 SUBJ. AKH
 SUBJ. AKN / AIL

Z	A	H	O	N	Y	R	R	Y	A	R	D	T	R	A
C	K	\$		25	1	T	A	N	K	C	A	R	B	L
G		1		25	C	R	A	N	E					

25X1A

DATE OF PHOTO	TYPE	QUAL.	CLASS	NO. OF CARDS
JAN 56	4	3	B	4

Approved For Release 1999/09/10 : CIA-RDP80-00007A000200060012-4

CLASSIFICATION SECRET / NOFORN / CC

PHOTO NO. 237615	LOT NO. J-3929	MAP REFERENCE C	LATITUDE 48° 23' N	LONGITUDE 22° 12' E
Approved For Release 1999/09/10 : CIA-RDP78-05867A000200560012-4				
COUNTRY HUNGARY	52H30LCS			
AREA NO. 2337M	SUBJECT AKS	SUBJECT AKH	SUBJECT AKN	SUBJECT AIL
Z	A	H	O	N
Y	R	R	Y	A
C	K	\$	T	A
G	\$	C	R	A
N E				
25X1A				
DATE OF PHOTO JAN 5 6 4	TYPE 3	QUALITY B	CLASS 4	NO. OF CARDS 4
CAPTIONED BY 1141				
Approved For Release 1999/09/10 : CIA-RDP78-05867A000200560012-4				
PHOTO ANALYSIS REPORT				

PHOTO NO. 237626
 LOT NO. J-3929
 MAP REFERENCE C
 COORDINATES 46°38'23"N 22°12'E

Approved For Release 1999/09/10 : CIA-RDP78-05867A000800560012-4

COUNTRY HUNGARY
 AREA NO. 2337m
 SUBJ. AKS
 SUBJ. AKH
 SUBJ. AKN / AIL

Z	A	H	O	N	Y	R	R	Y	A	R	D	T	R	A		
C	K	\$		25	1	T	A	N	K	C	A	R	\$	B	L	D
G		1		13		C	R	A	N	E						

25X1A

DATE OF PHOTO	TYPE	QUAL.	CLASS	NO. OF CARDS
JAN 54	4	3	B	4

Approved For Release 1999/09/10 : CIA-RDP78-05867A000800560012-4

CLASSIFICATION SECRET / NOFORN CC

WV

FORM NO. 174 USE PREVIOUS EDITIONS. 1 JAN 56

[illegible]

FORM NO. 174 OBSOLETE PREVIOUS EDITIONS REPLACES OBSOLETE FORM 144 WHICH IS OBSOLETE.

PHOTO NO. 237618
Approved For Release 1999/09/10 : CIA-RDP78-05867A000200560012-4

COUNTRY USSR
AREA NO. 17N
SUBJ. 3CP
SUBJ. LENINGRAD
SUBJ. CRAFT

COORDINATES 28 44 E

V Y B O R G L A N D I N G
T I N H A R B O R

DATE OF PHOTO JUNE 30
TYPE 4
QUAL. 2
CLASS. B
NO. OF CARDS 1
CAPT. BY RRC

CLASSIFICATION SECRET-NOFORN

FORM NO. 174 OBSOLETE PREVIOUS EDITIONS REPLACES
172 55 FORM 105 WHICH IS OBSOLETE.

PHOTO NO. 203610		LOT NO. 13927		MAP REFERENCE C		COORDINATES 45 N 28 44 E								
COUNTRY USSR - AL		EUROPEAN RSFSR		SUBJ. LENINGRAD		SUBJ. 28 44 E								
AREA NO. 17N		SUBJ. AL9 ALA		SUBJ.		SUBJ.								
V	Y	B	O	R	G	P	A	N	O	F	P	O	R	T
A	N	O	H	A	R	B	O	R	F	A	C	L	I	T
S														
PART 1 OF 10 PART PARAGRAM														
SEE CIA THROUGH														
25X1A														
DATE OF PHOTO		TYPE		QUAL.		CLASS.		NO. OF CARDS		501				
JUNE 56		4		B		B		3		[REDACTED]				
APPROVED FOR RELEASE 1999/09/10		CIA-RDP78-05867A000200560012-4		CAPT. BY		RPC								
CLASSIFICATION SECRET-NO FOR CONTINUED CONTROL														

FORM NO. 174 OBSOLETE PREVIOUS EDITIONS REPLACES FORM 164 WHICH IS OBSOLETE. 1 SEP 55

237620

LOT NO.

J 3927

MAP REFERENCE

COUNTRY

AREA NO.

17 N

SUBJ.

AL9

SUBJ.

ALA

SUBJ.

C2G

60 43 N

28 44 E

V	Y	B	O	R	G		P	A	N		O	F		P	O	R	T
A	N	D					H	A	R	B	O	R		F	A	C	I
S																	

PART 2 OF 10 PART PANORAMA

SEE CIA

THROUGH

25X1A

DATE OF PHOTO

JUNE 56

TYPE

4

QUAL.

2

CLASS.

B

NO. OF

CARDS

3

SOU

CLASSIFICATION

Approved For Release 1999/09/10 : CIA-RDP

CAPT. BY

R.P.C.

FORM NO. 174 OBSOLETE PREVIOUS EDITIONS REPLACES 1 SEP 55 FORM 164 WHICH IS OBSOLETE.

PHOTO NO. 237621

APPROVED FOR RELEASE 1999/09/10 : CIA-RDP78-05867A000200360012-4

COUNTRY ~~USSR~~ ^{EUROPEAN RSFSR}

AREA NO. 17N

PROVINCE Leningrad

SUBJ. ALA

CLASS. 60 43 IV

COORDINATE. 28 44 E

V	Y	B	O	R	G	P	A	N	O	F	P	O	R	T	E
A	N	O	H	A	R	B	O	R	F	A	C	I	L	I	T
S	G	A	S	T	A	N	K								

FAST 3 ~~10~~ 10 FAST PAKUWAL

SEE CIA THROUGH

25X1A

Approved For Release 1999/09/10 : CIA-RDP78-05867A000200360012-4

DATE OF PHOTO

QUAL.

CLASS.

NO. OF CARDS

CAPT. BY

R.P.C.

OBsolete PREVIOUS EDITIONS REPLACES

FORM NO. 174 FORM 105 WHICH IS OBSOLETE.

1 SEP 55

Approved For Release 1999/09/10 : CIA-RDP78-05867A000200560012-4

PHOTO NO.	237	LOT NO.	3927	MAP REFERENCE		COORDINATES	69 43 N
COUNTRY	USSR	AREA NO.	17N	SUBJ.	ALA	SUBJ.	62G 28 44 E
EUROPEAN REFSH		SUBJ.		SUBJ.		SUBJ.	
VYBORG		PAN		OF		PORT	
AND		HARBOR		FAC		LIT	
S		GAS		TANK			
PART 4 OF 10 PART PANORAMA							
SEE DIA THROUGH							
25X1A							
DATE		TYPE		QUAL.		CLASS.	
JUNE 56		4		2		4	
NO. OF CARDS		CAPT. BY		R.P.C.			

Approved For Release 1999/09/10 : CIA-RDP78-05867A000200560012-4

FORM NO. 174 OBSOLETE PREVIOUS EDITIONS REPLACES FORM 174 FORM 185 WHICH IS OBSOLETE. 1 SEP 55

PHOTO NO.	227622	LOT NO.	13927	MAP REFERENCE	C	COORDINATES	28 44 E
Approved For Release 1999/09/10 : CIA-RDP78-05867A000200560012-4							
COUNTRY	USSR - A -	EUROPEAN RSFSR	LENINGRAD	SUBJ.			
AREA NO.	17N	SUBJ.	ALA	SUBJ.	C2G		
V	Y	B	O	R	G	P	A
A	N	D	H	A	R	B	O
S	W	O	O	D	P	L	E
PART 5 OF 10 PART PANORAMA							
SEE OLD							
25X1A							
DATE OF PHOTO	JUNE 1964	TYPE	4	CLASS.	3	NO. OF CARDS	3
Approved For Release 1999/09/10 : CIA-RDP78-05867A000200560012-4							
CLASSIFICATION	SECRET	NO. OF CARDS	3	CAPT. BY	R.P.C.		

OBsolete PREVIOUS EDITIONS REPLACES FORM 185 WHICH IS OBSOLETE. 1 SEP 83

PHOTO NO.	237625	LOC. NO.	J3927	COORDINATES	60 43 N 28 44 E
COUNTRY	THAILAND	PROVINCE	GENGKRAO	OBJECT	
AREA NO.	17N	SUB.	AL9 ALA C2G		
V Y B O R G P A N O F P O R T A N D H A R B O R F A C I L I T I E S I M I L A N O U S C O M					
PART 7 OF 10 PART PANORAMA					
SEE DIA THROUGH					
25X1A					
DATE OF PHOTO	JUNE 56	TYPE	4	QUAL.	2
				CLASS.	B
				NO. OF CARDS	3
Approved For Release 1999/09/10 : CIA-RDP78-05867A000200560012-4 SECRET					

FORM NO. 174 OBSOLETE PREVIOUS EDITIONS REPLACES FORM NO. 174 FORM 165 WHICH IS OBSOLETE. 1 SEP 55

237627 J3927

Approved For Release 1999/09/10 : CIA-RDP78-05867A000200560012-4

COUNTRY EUROPEAN PROVINCE ALBAST CO 43 N

AREA NO. 17N SUBJ. ALA AIN C2G D21 28 44 E

V	Y	B	O	R	G	P	A	N	O	F	P	O	R	T	
A	R	E	A	A	N	O	F	A	C	I	L	I	T	E	S
O	I	L	T	A	N	K	S								

PART 9 OF 10 PART PANORAMA

SEE CIA THROUGH

25X1A

DATE OF PHOTO	TYPE	QUAL.	CLASS.	NO. OF CARDS	SOURCE
JUN 66	6	2	B	5	

Approved For Release 1999/09/10 : CIA-RDP78-05867A000200560012-4

CLASSIFICATION : SECRET-NOFORN CONFIDENTIAL

FORM NO. 174 OBSOLETE PREVIOUS EDITIONS REPLACES FORM NO. 174 FORM 185 WHICH IS OBSOLETE. 1 SEP 55

PHOTO NO. 1927 LOT NO. 1927 MAP REFERENCE C

APPROVED FOR RELEASE 1999/09/10 : CIA-RDP78-05867A000200560012-4

COUNTRY USSR N. EUROPEAN ROYAL SUBJ. LENINGRAD COORDINATES 60 43 N
28 44 E

AREA NO. 17 N AL9 ALA 021 C3G

V	Y	B	O	R	G	P	A	R	T	O	F	P	O	R	T
A	R	E	A	A	N	D	F	A	C	I	L	T	I	E	S
W	A	R	F	B	L	D	G								

PART 10 OF 10 PART PANORAMA

SEE CIA THROUGH

25X1A

APPROVED FOR RELEASE 1999/09/10 : CIA-RDP78-05867A000200560012-4

JUNE 56

TYPE

QUAL.

CLASS.

NO. OF CARDS

CAPT. BY

R.P.C.

FORM NO. 174 OBSOLETE PREVIOUS EDITIONS REPLACES FORM 163 WHICH IS OBSOLETE. 1 SEP 58

PHOTO NO. 2 APPROVED For Release 1999/09/10 : CIA-RDP78-05867A000200560012-4

LOT NO. 3926

MAP REFERENCE

COORDINATES 43 N 28 44 E

COUNTRY USSR - A EUROPEAN RSFSR

AREA NO. 17 N

SUBJ. AL9 ALA 1021

SUBJ. COAST LINE

SUBJ. BOYS

SUBJ. TAILS

SUBJ. 25 30 30 45

25X1A

NO. OF CARDS 3

CLASS. 3

CAPT. BY R.P.C.

27 MAY 56

4

SECRET - NO FORN DISSEM

FORM NO. 174 OBSOLETE PREVIOUS EDITIONS REPLACES FORM NO. 174 FORM 185 WHICH IS OBSOLETE. 1 SEP 55

Approved For Release 1999/09/10 : CIA-RDP78-05867A000200560012-4

237630

3926

MAP REFERENCE

COORDINATES

43 N

28 E

PHOTO NO. 237630

APPROVED FOR RELEASE 1999/09/10 : CIA-RDP78-05867A000200560012-4

COUNTRY USSR

EUROPEAN USSR

AREA NO. 17 N

SUBJ. C2G AL9

SUBJ. B L D G

A N D P I E

V Y B O R G

R I N H A R B O R

PART 1 OF 6 PART PARADISE

SEE NO 237630 THROUGH 237635

25X1A

NO. OF CARDS

CLASS.

QUAL.

TYPE

DATE FORW. 27 MAY 56

APPROVED FOR RELEASE 1999/09/10 : CIA-RDP78-05867A000200560012-4

CAPT. BY RPL

FORM NO. 174 174 OBSOLETE PREVIOUS EDITIONS REPLACES WHICH IS OBSOLETE. SEP 55

PHOTO NO. 237631

Approved For Release 1999/09/10 : CIA-RDP78-05867A000200560012-4

LOT NO. 3826

COUNTRY USSR ~~EUROPEAN RSFSR~~

PROVINCE LENINGRAD

MAP REFERENCE

COORDINATES 43 N 28 44 E

AREA NO. 17 N C2G1AL9

SUBJ. VYBORG

SUBJ. 18 LOG

SUBJ. A N O P I E

SUBJ. R O N S P I T I N H A R B O R

PART 2 OF 6 PART PANORAMA

SEE CIA THROUGH

25X1A

Approved For Release 1999/09/10 : CIA-RDP78-05867A000200560012-4

DATE 27 MAY 56

TYPE 4

QUAL. 1

CLASS.

NO. OF CARDS 2

CAPT. BY RPL

FORM NO. 174 05-44 ETC PREVIOUS EDITIONS REPLACES FORM 154 WHICH IS OBSOLETE.

PHOTO NO. 237610

Approved For Release 1999/09/10 : CIA-RDP78-05867A000200560012-4

LOT NO. 3936

PROVINCE Leningrad

MAP REFERENCE C

COORDINATES 60 43 N 28 44 E

COUNTRY USSR

AREA NO. 17N C2G AL9

SUBJ. VYBORG

10 L D G S

20 S P I T

30 I N

40 H A R B

50

60

70

80

90

100

PART 3 OF 6 PART PANORAMA

SEE CIA THROUGH

25X1A

Approved For Release 1999/09/10 : CIA-RDP78-05867A000200560012-4

DATE OF PHOTO 17 MAY 56

QUAL. 4

CLASS. 3

NO. OF CARDS 3

CAPT. BY R.P.C.

FORM NO. 174 OBSOLETE PREVIOUS EDITIONS REPLACES FORM 174 FORM 183 WHICH IS OBSOLETE. 1 SEP 55

DATE OF PHOTO

CAPT. BY

R.P.C.

1000

0-970520

REPLACES EDITIONS
PREVIOUS EDITIONS, ETC.

PHOTO NO. 237633

Approved For Release 1999/09/10 : CIA-RDP78-06867A000200560012-4

COUNTRY USSR

AREA NO. 17N C2G AL9

PROVINCE Leningrad

COORDINATES 62 43 N 28 44 E

SUBJ. VYBOR G B L O G S I N G L Y L I G H T

1 N O V S T R I A L

PART 46 OF 6 PART FINGERS

SEE CIA THROUGH

25X1A

Approved For Release 1999/09/10 : CIA-RDP78-06867A000200560012-4

DATE OF PHOTO 27 MAY 56

CLASS. R.P.C.

NO. OF CARDS 2

CAPT. BY

FORM NO. 174 FORM 185 WHICH IS OBSOLETE. 1 SEP 55

PHOTO NO. 23780 Approved For Release 1999/09/10 : CIA-RDP78-05867A000200560012-4

LOT NO. 3926

MAP REFERENCE

COORDINATES

COUNTRY USSR N EUROPEAN RSFSR PROVINCE Leningrad SUBJ. CRANE

AREA NO. 17N SUBJ. ALA AL9 C2G

V	Y	B	O	R	G	D	O	C	K	L	O	A	D	E	O
W	I	T	H	L	O	G	S	B	L	D	G	S	B	G	
C	R	A	N	E	A	T	L								

PART 66 OF 66 PART PANORAMA

SEE CIA THROUGH

25X1A

DATE OF PHOTO 27 MAY 56 TYPE 4 QUAL. 2 CLASS. B NO. OF CARDS 3

Approved For Release 1999/09/10 : CIA-RDP78-05867A000200560012-4

CLASSIFICATION SECRET RECON CONTROL

CAPT. BY RPL

FORM NO. 174 OBSOLETE PREVIOUS EDITIONS REPLACES FORM NO. 174 FORM 187 WHICH IS OBSOLETE. 1 SEP 55

[illegible]

PHOTO NO. 1
COUNTRY USSR
AREA NO. 17N
SUBJ. ALA/C2G
PROVINCE Leningrad Oblast
SUBJ.
COORDINATES 4000200560012-4
MAP REFERENCE
Approved For Release 1999/09/10 : CIA-RDP78-05867A000200560012-4

VYBORG
PORT
AREA
BUILDINGS
10
20
30
40
50

25X1A

NO. OF CARDS 5
CLASS. 2
CAPT. BY RPL
Approved For Release 1999/09/10 : CIA-RDP78-05867A000200560012-4
27 MAY 56
CLASSIFICATION : REFREF WFOREF CONTINUED CONTROL

PHOTO NO.		LOT NO.		MAP REFERENCE	
237630		J3926		C	
Approved For Release 2009/09/10 : CIA-RDP78-05867A000200560012-4 N					
COUNTRY		SUBJ.		SUBJ.	
USSR - N		EUROPEAN RSFR		LENINGRAD CBLAST 60 43	
AREA NO.		SUBJ.		SUBJ.	
17 N		C2G ALA		28 44 E	
V	Y	B	O	R	G
P	O	R	T	A	R
45		50		35	
B U I L D I N G S					
A R E A					
1 2 N					
40					
25X1A					
DATE OF PHOTO		TYPE		CLASS.	
27 APR 58		B		B	
NO. OF CARDS		SOURCE		NO. OF CARDS	
3		[REDACTED]		3	
CLASSIFICATION		CAPT. BY		NO. OF CARDS	
SECRET-NOFORN CONTINUED CONTINUED		RPC		3	

FORM NO. 174 OBSOLETE PREVIOUS EDITIONS REPLACES FORM 174 WHICH IS OBSOLETE. 1 SEP 55

PHOTO NO.		LOT NO.		MAP REFERENCE	
237640		J3926		C	
COUNTRY Approved For Release 1989/09/10 : CIA-RDP78-05867A0009000500012-4 USSR A EUROPEAN RSFSR LENINGRAD OBLAST 60 43 N					
AREA NO.	SUBJ.	SUBJ.	SUBJ.		
17N	AJ2	C2G	ALA	28 44 E	
V	Y	B	O	R	G
T	A	N	K	I	N
P	O	R	T	A	R
E	A	E	A	E	A
PART 1 OF 2 PART PANORAMA SEE CIA THROUGH					
25X1A					
DATE OF PHOTO	TYPE	QUAL.	CLASS.	NO. OF CARDS	SOURCE
27 MAR 56	4		B	3	
Approved For Release 1999/09/10 : CIA-RDP78-05867A0009000500012-4 CLASSIFICATION SECRET-NOFORN CONTINUED CONTROL CAPT. BY RDC					

FORM NO. 174 OBSOLETE PREVIOUS EDITIONS REPLACES FORM 135 WHICH IS OBSOLETE. 1 SEP 55

PHOTO NO.	237612	LOT NO.	J3926	MAP REFERENCE	C
COUNTRY	USSR	EUROPEAN RSFSR		LENINGRAD	COORDINATES 28 44 E
AREA NO.	17 N	SUBJ.	C2G ALA AHE	SUBJ.	
V	V	B	O	R	G
G	R	A	I	N	E
E	L	E	V	A	T
O	R	E	B	L	D
G	S	I	N	P	O
R	T	A			

DATE OF PHOTO	27 MAY 56	TYPE	4	QUAL.	2	CLASS.	B	NO. OF CARDS	3
Approved For Release 1999/09/15					CIA-RDP78-05867A000200560092-4 N				
CLASSIFICATION SECRET					CAPT. BY R.P.C.				

25X1A

FORM NO. 174 OBSOLETE PREVIOUS EDITIONS REPLACES FORM NO. 125 FORM 125 WHICH IS OBSOLETE. 1 SEP 55

PHOTO NO.	LOT NO.	MAP REFERENCE	COORDINATES
237643	13926	C	28 44 E
Approved For Release 1999/09/10 : CIA-RDP78-05867A000200560012-4			
COUNTRY	SUBJ.		
USSR - N. EUROPEAN SSFSR	LENINGRAD OBLAST		
AREA NO.	SUBJ.	SUBJ.	SUBJ.
17 N	ALA AL9	AIN	28 44 E
V Y B O R G	O I L	T A N K	F A R
M A N D	W H A R F	I N	P O R T
A R E A			

PART 1 OF 2 PART PANORAMA
 SEE CIA THROUGH

25X1A

DATE OF PHOTO	TYPE	QUAL.	CLASS.	NO. OF CARDS	SOURCE
27 MAR 56	4	2	10	3	[REDACTED]
Approved For Release 1999/09/10 : CIA-RDP78-05867A000200560012-4					
CLASSIFICATION: SECRET			CAPT. BY: R.P.C.		

FORM NO. 174 OBSOLETE PREVIOUS EDITIONS REPLACES WHICH IS OBSOLETE. 5 SEP 55

PHOTO NO.		LOT NO.		MAP REFERENCE	
237644		J 3926		C	
COUNTRY <u>USSR</u> <u>EUROPEAN RSFSR</u> <u>LENINGRAD OBLAST</u> <u>60 43 N</u>					
AREA NO. <u>17N</u> SUBJ. <u>ALA AL9 D21</u> SUBJ. <u>28 44 E</u>					
V Y B O R G		P I E R		S H I P S	
C R A N E S		I N		P O R T A R E	
45		50			
PART <u>2</u> OF <u>2</u> PART PANORAMA.					
SEE CIA <u>THROUGH</u>					
25X1A					
DATE OF PHOTO		TYPE		NO. OF CARDS	
27 MAR 1966		A		3	
CLASSIFICATION <u>SECRET</u> <u>NOFORN</u> <u>CONTINUED</u> <u>CONFIDENTIAL</u>					
CAPT. BY <u>RPC</u>				SOU <u>[REDACTED]</u>	
Approved For Release 1999/09/10 : CIA-RDP78-05867A000200580012-4					

FORM NO. 174 OBSOLETE PREVIOUS EDITIONS REPLACES FORM 185 WHICH IS OBSOLETE. 1 SEP 55

PHOTO NO.	237875	LOT NO.	T 3801	MAP REFERENCE	LATITUDE	LONGITUDE
Approved For Release 1999/09/10 : CIA-RDP78-05867A000200560012-4						
COUNTRY	FINLAND		GULU			
AREA NO.	020M	SUBJECT	AKV	SUBJECT		
R	O	A	D	O	F	M
L	+	C	O	B	B	L
L	Y	B	U	I	L	T
<div style="text-align: right;">25X1A</div> <div style="background-color: black; width: 100px; height: 100px; margin: 10px auto;"></div>						
DATE OF PHOTO	March 5 6	TYPE	4	CLASS	2	NO. OF CARDS
CLASSIFICATION	Approved For Release 1999/09/10 : CIA-RDP78-05867A000200560012-4		PHOTO ANALYSIS REPORT			

PHOTO NO.	237646	LOT NO.	J-3801	MAP REFERENCE		LATITUDE		LONGITUDE	
COUNTRY	Approved For Release 1999/09/10 : CIA-RDP78-05867A000200560012-4								
AREA NO	FINLAND	SUBJECT	AKV	SUBJECT		SUBJECT		SUBJECT	
1	20M	2	AKV	3		4		5	
6	R	7	O	8	A	9	D	10	
11		12	O	13	F	14		15	
16		17	M	18	O	19	R	20	A
21		22	I	23	N	24		25	G
26		27	R	28	A	29	V	30	E
31		32		33		34		35	
36		37	C	38	O	39	B	40	B
41		42	L	43	E	44	S	45	T
46		47	O	48	N	49	E	50	
51		52		53		54		55	
56		57	N	58	E	59	W	60	
61		62		63		64		65	
66		67	B	68	U	69	I	70	L
71		72	T	73		74		75	
76		77		78		79		80	
81		82		83		84		85	
86		87		88		89		90	
91		92		93		94		95	
96		97		98		99		100	

25X1A

DATE OF PHOTO	TYPE	QUALITY	CLASS	NO. OF CARDS
March 5 6 4	4	2	B	1
CLASSIFICATION	CAPTIONED BY			
Approved For Release 1999/09/10 : CIA-RDP78-05867A000200560012-4				

PHOTO ANALYSIS REPORT

237647		LOT NO. F-3801		MAP REFERENCE		LATITUDE		LONGITUDE	
COUNTRY FINLAND									
AREA NO 020M									
SUBJECT AKV		SUBJECT		SUBJECT		SUBJECT		SUBJECT	
NEWLY		SURF		FACED		GRAVE		E	
L ROAD									

GRAVEL HAS POOR COHESIVE QUALITY AND IS EASILY SCATTERED.

25X1A

DATE OF PHOTO		TYPE		QUALITY		CLASS		NO. OF CARDS	
March 56		4		2		B		1	

CLASSIFICATION S/Mon/CC		CAPTIONED BY	
-------------------------	--	--------------	--

PHOTO NO.	227648	LOT NO.	J-3801	MAP REFERENCE	LATITUDE	LONGITUDE
COUNTRY	Approved For Release 1999/09/10 : CIA-RDP78-05867A000200560012-4					
AREA NO.	① 201 M	SUBJECT	AKV	SUBJECT		SUBJECT
	① LD	3	ROAD	10	LOW	13
	1 LL	25	DRAINAGE	30	DITCH	40
	AT	45	RIGHT	50		

25X1A

DATE OF PHOTO	TYPE	QUALITY	CLASS	NO. OF CARDS
March 5 6 4	2	B	1	

CLASSIFICATION

Approved For Release 1999/09/10 : CIA-RDP78-05867A000200560012-4

CAPTIONED BY

PHOTO ANALYSIS REPORT

FORM NO. 174

1 Jun 56

USE PREVIOUS EDITIONS

(20)

PHOTO NO.	237849	LOT NO.	J-3801	MAP REFERENCE		LATITUDE		LONGITUDE	
COUNTRY	Approved For Release 1999/09/10 : CIA-RDP78-05867A000200560012-4								
AREA NO.	FINLAND	SUBJECT	AKV	SUBJECT		SUBJECT		SUBJECT	
①20M									
NEWLY									
L									
ROAD									
GRAVEL HAS POOR COHESIVE QUALITY AND IS EASILY SCATTERED.									
25X1A									
DATE OF PHOTO	TYPE	QUALITY	CLASS	NO. OF CARDS					
March 5	4	2	B	1					
CLASSIFICATION	SECRET			CAPTIONED BY					
Approved For Release 1999/09/10 : CIA-RDP78-05867A000200560012-4									
FORM NO. 174	USE PREVIOUS EDITIONS								(20)
PHOTO ANALYSIS REPORT									

PHOTO NO.		227850		LOT NO.		J-3801		MAP REFERENCE		LATITUDE		LONGITUDE	
COUNTRY		FINLAND		APPROVED FOR RELEASE		1999/09/10		CIA-RDP78-05867A000200560012-4					
AREA NO.		020M		SUBJECT		AKV		SUBJECT		SUBJECT		SUBJECT	
0LD		ROAD		10		LACKING		15		GR		20	
VEL		25		POOR		30		SURFACE		35		40	
		45				50							

25X1A

DATE OF PHOTO		TYPE		QUALITY		CLASS		NO. OF CARDS	
March 5 6		4		2		B		1	
CLASSIFICATION		S/N		CAPTIONED BY					

Approved For Release 1999/09/10 : CIA-RDP78-05867A000200560012-4
 PHOTO ANALYSIS REPORT

PHOTO NO. 237651 LOT NO. J-3801 MAP REFERENCE LATITUDE LONGITUDE

COUNTRY FINLAND Approved For Release 1999/09/10 : CIA-RDP78-05867A000200560012-4

AREA NO.	SUBJECT	SUBJECT	SUBJECT	SUBJECT	SUBJECT	SUBJECT	SUBJECT	SUBJECT
020M	AKV							
ROAD		SURFACE				TORN		UP
DURING		SPRING				THAW		

25X1A

DATE OF PHOTO	TYPE	QUALITY	CLASS	NO. OF CARDS
March 5 6 4		2	B	1

CLASSIFICATION *SECRET* CAPTIONED BY *AKV*
 FORM NO. 174 1 Jun 56 USE PREVIOUS EDITIONS
 Approved For Release 1999/09/10 : CIA-RDP78-05867A000200560012-4

PHOTO ANALYSIS REPORT

PHOTO NO.	237653	LOT NO.	J-3801	MAP REFERENCE		LATITUDE		LONGITUDE	
COUNTRY	Approved For Release 1999/09/10 : CIA-RDP78-05867A000200560012-4								
AREA NO.	①2①M	SUBJECT	AKV	SUBJECT		SUBJECT		SUBJECT	
POORLY		DRAIN		ED		15		SECT	
ON		23		50		35		50	
BED		45		50					
25X1A									
DATE OF PHOTO	TYPE	QUALITY	CLASS	NO. OF CARDS					
March 56	4	2	B	1					
CLASSIFICATION	CAPTIONED BY								
Approved For Release 1999/09/10 : CIA-RDP78-05867A000200560012-4									
FORM NO. 174 1 Jun 58 USE PREVIOUS EDITIONS									
PHOTO ANALYSIS REPORT									
(20)									

PHOTO NO. APPROVED FOR RELEASE 89-09-10 : CIA-RDP78-05867A000200560012-4

COUNTRY FINLAND

AREA NO. ① 2① M. AKV

SUBJECT ③ CONCRETE CULVERT

DATE OF PHOTO March 5 6 TYPE 4 QUALITY 2 CLASS B NO. OF CARDS 1

APPROVED FOR RELEASE 89-09-10 : CIA-RDP78-05867A000200560012-4

FORM NO. 174 USE PREVIOUS EDITIONS

PHOTO ANALYSIS REPORT

PHOTO NO.	037655	LOT NO.	7-8836	MAP REFERENCE		LATITUDE		LONGITUDE	
Approved For Release 1999/09/10 : CIA-RDP78-05867A000200560012-4									
COUNTRY	FINLAND			Oulu					
AREA NO.	①2①M	SUBJECT	ABT	SUBJECT	AKV	SUBJECT		SUBJECT	
	RE	IN	FOR	CE	ED	CON	CRE	TE	E
	PIPE	FOR	ROAD	CUL	VER				
	T								
25X1A									
DATE OF PHOTO	March 5 6	TYPE	4	QUALITY	2	CLASS	B	NO. OF CARDS	2
CAPTIONED BY									
Approved For Release 1999/09/10 : CIA-RDP78									
FORM NO. 174 USE PREVIOUS EDITIONS									
PHOTO ANALYSIS REPORT									

[illegible]

Approved For Release 1999/09/10 : CIA-RDP78-05867A000200560012-4

COUNTRY	SUBJECT	SUBJECT	SUBJECT	SUBJECT	SUBJECT	SUBJECT
FINLAND						
AREA NO ① 20 M A 48						
FERRY	L A N D I N G					
L L Y	O P E R A T E D					

25X1A

DATE OF PHOTO			TYPE	QUALITY	CLASS	NO. OF CARDS
March	5	6	4	2	B	1

Approved For Release 1999/09/10 : CIA-RDP78-05667A000200560012-4

PHOTO ANALYSIS REPORT

[illegible]

[illegible]

PHOTO NO. 237660 LOT NO. J-3801 MAP REFERENCE C LATITUDE 20N 25 42E LONGITUDE

COUNTRY FINE AND Approved For Release 1999/09/10 : CIA-RDP78-05867A000200560012-4

AREA NO	SUBJECT	SUBJECT	SUBJECT	SUBJECT	SUBJECT	SUBJECT	SUBJECT	SUBJECT	SUBJECT
①20 M	AKW	AKG							
R O V A N I	E M I	N R	H	I	G H W A				
Y	R A I L R O A D	B R I D G E							

25X1A

DATE OF PHOTO	TYPE	QUALITY	CLASS	NO. OF CARDS
March 5 6 4	2	B	2	

CLASSIFICATION S/N 100/100 CAPTIONED BY

[illegible]

PHOTO NO.	237662	LOT NO.	J-3801	MAP REFERENCE	COORDINATES UNAVAILABLE			
COUNTRY	Approved For Release 1999/09/10 : CIA-RDP78-05867A000200560012-4 FINLAND							
AREA NO.	① 20M	SUBJECT	AKU	SUBJECT		SUBJECT		SUBJECT
	H I E T A	J O K I	10	N R		15	S T E E L	20
	B E A M	25	R O A D	30	B R I D G E	35		40
		45		50				
25X1A								
DATE OF PHOTO	TYPE	QUALITY	CLASS	NO. OF CARDS				
March	5	6	4	2				
CLASSIFICATION	Approved For Release 1999/09/10 : CIA-RDP78-05867A000200560012-4			CAPTIONED BY				

[illegible]

[illegible]

PHOTO NO.	237665	LOT NO.	J-3801	MAP REFERENCE	C	LATITUDE	66 30 N	LONGITUDE	25 42 E
Approved For Release 1999/09/10 : CIA-RDP78-05867A000200560012-4									
COUNTRY	FINLAND		SUBJECT		Oulu				
AREA NO.	① 20 M	AKW							
	R O V A N I	E M I	10		N R		15	W O O D	20
	E A M	25	R O A D	30	B R I D G E		35		40
		45		50					
25X1A									
DATE OF PHOTO		TYPE	QUALITY	CLASS	NO. OF CARDS				
March 5 6		4	2	B	1				
CLASSIFICATION		Captioned by							
Approved For Release 1999/09/10 : CIA-RDP78-05867A000200560012-4									
FORM NO. 174 1 Jun 58 USE PREVIOUS EDITIONS PHOTO ANALYSIS REPORT									

[illegible]