

[illegible]

PHOTO NO. 220050	LOT NO. J-3067	MAP REFERENCE C
Approved For Release 1999/09/10 : CIA-RDP78-05867A000200560033		COORDINATES
COUNTRY N	MOSEON OBLAST	55 45 N
AREA NO. 27N	SUBJ. C32	SUBJ. AKC
		37 35 E
M O S C O W	C O N S T R U C T I O N	
O F A P A R T M E N T	H O U S E	
B U S I N E S S		

25X1A

DATE OF PHOTO	TYPE	QUAL.	CLASS	NO. OF CARDS	SOL	GRAPH
Approved For Release 1999/09/10 : CIA-RDP78-05867A000	3	3	3	3		3-1
CLASSIFICATION			CAPT. BY			
CONFIDENTIAL			CK			

PHOTO NO.		LOT NO.		MAP REFERENCE	
220070		J-3067		C	
Approved For Release 1999/09/10 : CIA-RDP78-05867A000200560033					
COUNTRY		PROVINCE		COORDINATES	
USSR		MOSCOW OBLAST		55 45 N 37 35 E	
AREA NO.		SUBJ.		SUBJ.	
27N		C32		A6P	
M O S C O W		C O N S T R U C T I O N		20	
O F		A P A R T M E N T		25	
I N		A U T O K I R T S		20	
25X1A					
DATE OF PHOTO		TYPE		QUAL.	
10/15/54		2		3	
CLASSIFICATION		CAPT. BY		ND. OF CARDS	
CONFIDENTIAL		CK		2	

PHOTO NO. 220871	LOT NO. T-3067	MAP REFERENCE C																																																									
Approved For Release 1999/09/10 : CIA-RDP78-05867A000200560033-1 COUNTRY USSR IN EUROPEAN RSFSR		PROVINCE MOSCOW OBLAST																																																									
AREA NO. 27N	SUBJ. C32	SUBJ. A6P																																																									
COORDINATES 55 45 N 37 35 E																																																											
<table border="1"> <tr> <td>M</td> <td>O</td> <td>S</td> <td>C</td> <td>O</td> <td>W</td> <td></td> <td>C</td> <td>O</td> <td>N</td> <td>S</td> <td>T</td> <td>R</td> <td>U</td> <td>C</td> <td>T</td> <td>I</td> <td>O</td> <td>N</td> </tr> <tr> <td>O</td> <td>F</td> <td></td> <td>A</td> <td>P</td> <td>A</td> <td>R</td> <td>T</td> <td>M</td> <td>E</td> <td>N</td> <td>T</td> <td></td> <td>H</td> <td>O</td> <td>U</td> <td>S</td> <td>E</td> <td>P</td> </tr> <tr> <td>I</td> <td>N</td> <td></td> <td>A</td> <td>U</td> <td>T</td> <td>S</td> <td>K</td> <td>I</td> <td>R</td> <td>T</td> <td>S</td> <td></td> <td></td> <td></td> <td></td> <td></td> <td></td> <td></td> </tr> </table>			M	O	S	C	O	W		C	O	N	S	T	R	U	C	T	I	O	N	O	F		A	P	A	R	T	M	E	N	T		H	O	U	S	E	P	I	N		A	U	T	S	K	I	R	T	S							
M	O	S	C	O	W		C	O	N	S	T	R	U	C	T	I	O	N																																									
O	F		A	P	A	R	T	M	E	N	T		H	O	U	S	E	P																																									
I	N		A	U	T	S	K	I	R	T	S																																																
DATE OF PHOTO																																																											
TYPE																																																											
QUAL.																																																											
CLASS																																																											
NO. OF CARDS																																																											
SOL																																																											
GRAPH																																																											
25X1A																																																											
Approved For Release 1999/09/10 : CIA-RDP78-05867A000200560033-1 302P 195P																																																											
CAPT. BY CK																																																											
CONFIDENTIAL																																																											

TO NO. 930874		LOT NO. T-3067		MAP REFERENCE C		LATITUDE 5955N		LONGITUDE 3013E	
COUNTRY Approved For Release 1999/09/10 : CIA-RDP78-05867A000200560033-1 USSR <u>EUROPEAN USSR</u> <u>LENINGRAD OBLAST</u>									
AREA NO. 17N		SUBJECT D36		SUBJECT C14		SUBJECT		SUBJECT	
L E N I N G R A D		B U I L D I N G		A L O N G		N E V A		R I V E R	
A L O N G		N E V A		R I V E R					
DATE OF PHOTO JULY 56									
TYPE		QUALITY		CLASS		NO. OF CARDS		25X1A	
4		2		3		2			
CLASSIFICATION CONFIDENTIAL				CAPTIONED BY Approved for Release 1999/09/10 : CIA-RDP78-05867A000200560033-1					
FORM NO. 174 USE PREVIOUS EDITIONS 1 Jun 58									
PHOTO ANALYSIS REPORT									

PHOTO NO. 230871

Approved For Release 1999/09/10 : CIA-RDP78-05867A000200560033-1

LOT NO. 3067

MAP REFERENCE C

COORDINATES 59 55 N 30 15 E

COUNTRY ~~USSR~~ EUROPEAN Bureau

PROVINCE LENINGRAD

SUBJ. 000000

AREA NO. 17N

SUBJ. C18

L	E	N	I	N	G	R	A	D	10	[Y	A	R	D	10	A	T	M
U	N	I	C	I	P	A	L	30	H	O	S	P	I	T	A	L	10	B
L	D	G	S	45	I	N	B	6										

25X1A

DATE OF PHOTO	TYPE	QUAL.	CLASS	NO. OF CARDS
JULY 1956			3	1

Approved For Release 1999/09/10 : CIA-RDP78-05867A000200560033-1

CAPT. BY CR

CONFIDENTIAL

PHOTO NO. 020076		LOT NO. 3067	MAP REFERENCE C	COORDINATES 59 55N
APPROVED FOR RELEASE 1999/09/10 CIA-RDP78-05867A000200560033-1		PROVINCE LENINGRAD	SUBJ. OBELISK	30 15E
COUNTRY USSR	AREA NO. 17N		SUBJ. C18	
EUROPEAN RSFSR		SUBJ. Y A R D A T M		
L E N I N G R A D		H O S P I T A L B		
U N I C I P A L				
L D G S		I N B		

25X1A

DATE OF PHOTO	TYPE	QUAL.	CLASS	NO. OF CARDS	SC
APPROVED FOR RELEASE 1999/09/10 CIA-RDP78-05867A000200560033-1	9	2	3	1	
JULY 1956		CAPT. BY CK			
CLASSIFIED CONFIDENTIAL					

FORM NO. 174 USE PREVIOUS EDITIONS.

PHOTO NO. 230827		LOT NO. J-3067		MAP REFERENCE C														
COUNTRY USSR		LENINGRAD OBLAST		COORDINATES 59 55 N														
AREA NO. 17 N		SUBJ. C18		SUBJ. 30 15 E														
L	E	N	I	N	G	R	A	D	10	Y	A	R	D	15	A	T	20	M
U	N	I	C	I	P	A	L	30	H	O	F	P	I	T	A	L	35	B
L	D	G	S	45	I	N	B	50	6									

25X1A

DATE OF PHOTO	TYPE	QUAL.	CLASS	NO. OF CARDS	APH
Approved For Release 1999/09/10 : CIA-RDP78-05867A000200560033-1	4	7	3	1	
CLASSIFICATION CONFIDENTIAL			CAPT. BY CK		

FORM NO. 174 USE PREVIOUS EDITIONS. 1 JAN 66

PHOTO NO.	230091	LOT NO.	J-3067	MAP REFERENCE	C																																																													
COUNTRY	Approved For Release 1999/09/10 : CIA-RDP78-05867A000200560033-1	PROVINCE	CHINA	COORDINATES	0955N 3025E																																																													
AREA NO.	17N	SUBJ.	C18	SUBJ.																																																														
<table border="1"> <tr> <td>L</td><td>E</td><td>N</td><td>I</td><td>N</td><td>G</td><td>R</td><td>A</td><td>D</td> <td>10</td><td></td><td>E</td><td>X</td><td>T</td><td>E</td><td>R</td><td>I</td><td>O</td><td>R</td> <td>20</td> </tr> <tr> <td>O</td><td>F</td><td></td><td>M</td><td>U</td><td>N</td><td>I</td><td>C</td><td>I</td> <td>30</td><td>P</td><td>A</td><td>L</td><td></td><td>M</td><td>A</td><td>T</td><td>E</td><td>R</td><td>N</td> <td>40</td> </tr> <tr> <td>T</td><td>Y</td><td></td><td>H</td><td>O</td><td>S</td><td>P</td><td>I</td><td>T</td> <td>50</td><td>A</td><td>L</td><td></td><td></td><td></td><td></td><td></td><td></td><td></td> <td>60</td> </tr> </table>						L	E	N	I	N	G	R	A	D	10		E	X	T	E	R	I	O	R	20	O	F		M	U	N	I	C	I	30	P	A	L		M	A	T	E	R	N	40	T	Y		H	O	S	P	I	T	50	A	L								60
L	E	N	I	N	G	R	A	D	10		E	X	T	E	R	I	O	R	20																																															
O	F		M	U	N	I	C	I	30	P	A	L		M	A	T	E	R	N	40																																														
T	Y		H	O	S	P	I	T	50	A	L								60																																															
<div style="text-align: right;">25X1A</div> <table border="1"> <tr> <td>DATE OF PHOTO</td> <td>TYPE</td> <td>QUAL.</td> <td>CLASS</td> <td>NO. OF CARDS</td> <td>SO</td> <td>PHOTOGRAPH</td> </tr> <tr> <td>JULY 1956</td> <td>4</td> <td>2</td> <td>3</td> <td>1</td> <td></td> <td></td> </tr> </table>						DATE OF PHOTO	TYPE	QUAL.	CLASS	NO. OF CARDS	SO	PHOTOGRAPH	JULY 1956	4	2	3	1																																																	
DATE OF PHOTO	TYPE	QUAL.	CLASS	NO. OF CARDS	SO	PHOTOGRAPH																																																												
JULY 1956	4	2	3	1																																																														
CLASSIFIED Approved For Release 1999/09/10 : CIA-RDP78-05867A000200560033-1 CONFIDENTIAL																																																																		

[illegible]

Y1A

Approved For Release 1999/09/10 : CIA-RDP78-05867A000200560033-1

Approved For Release 1999/09/10 : CIA-RDP78-05867A000200560033-1


PHOTO NO. 237885		LOT NO. J-3067		MAP REFERENCE C		GRID REFERENCE 5545N 3735E	
Approved For Release 1999/09/10 : CIA-RDP78-05867A000200560033-1 COUNTRY USSR / N. EUROPEAN RUSSE / MUSEUM OF SOVIET							
AREA NO. 27N		SUBJECT C36		SUBJECT		SUBJECT	
N O \$ C O W		\$ I T T I N G		R O O M		21	
I N \$ U I T E		3 9 6		A T		M E T	
R O P O L E		H O T E L				30	
DATE OF PHOTO JULY 5 6							
TYPE 1		QUALITY 2		CLASS 3		NO. OF CAPS 1	
CLASSIFICATION CONF		CAPTIONED BY CK		25X1A 			
Approved For Release 1999/09/10 : CIA-RDP78-05867A000200560033-1 FORM NO. 174 USE PREVIOUS EDITIONS PHOTO ANALYSIS REPORT							

PHOTO NO. 239087 LOT NO. J-3067 MAP REFERENCE C LATITUDE 6545N LONGITUDE 3735E

COUNTRY USSR Approved For Release 1999/09/10 : CIA-RDP78-05867A000200560033-1 PROVINCE

AREA NO	SUBJECT	SUBJECT	SUBJECT	SUBJECT	SUBJECT	SUBJECT	SUBJECT	SUBJECT
27N	C26	C64						
M O S C O W			B R D G				P P O S	
T E								
P O L E								

DATE OF PHOTO	TYPE	QUALITY	CLASS	NO. OF CARDS	NO.
JULY 56	4	2	3	2	25X1A

CLASSIFICATION CONFIDENTIAL CAPTIONED BY CK

PHOTO NO.	239889	LOT NO.	J-3067	MAP REFERENCE	
COUNTRY	USSR	APPROVED FOR RELEASE 1999/09/10	CIA-RDP78-05867A000200560033-	COORDINATES	55 45 N
AREA NO.	27N	SUBJ.	C26	SUBJ.	C32
10	0	0	W	10	0
30	0	0	W	30	0
60	0	0	W	60	0
90	0	0	W	90	0
120	0	0	W	120	0
150	0	0	W	150	0
180	0	0	W	180	0
210	0	0	W	210	0
240	0	0	W	240	0
270	0	0	W	270	0
300	0	0	W	300	0
330	0	0	W	330	0
360	0	0	W	360	0
390	0	0	W	390	0
420	0	0	W	420	0
450	0	0	W	450	0
480	0	0	W	480	0
510	0	0	W	510	0
540	0	0	W	540	0
570	0	0	W	570	0
600	0	0	W	600	0
630	0	0	W	630	0
660	0	0	W	660	0
690	0	0	W	690	0
720	0	0	W	720	0
750	0	0	W	750	0
780	0	0	W	780	0
810	0	0	W	810	0
840	0	0	W	840	0
870	0	0	W	870	0
900	0	0	W	900	0
930	0	0	W	930	0
960	0	0	W	960	0
990	0	0	W	990	0
1020	0	0	W	1020	0
1050	0	0	W	1050	0
1080	0	0	W	1080	0
1110	0	0	W	1110	0
1140	0	0	W	1140	0
1170	0	0	W	1170	0
1200	0	0	W	1200	0
1230	0	0	W	1230	0
1260	0	0	W	1260	0
1290	0	0	W	1290	0
1320	0	0	W	1320	0
1350	0	0	W	1350	0
1380	0	0	W	1380	0
1410	0	0	W	1410	0
1440	0	0	W	1440	0
1470	0	0	W	1470	0
1500	0	0	W	1500	0
1530	0	0	W	1530	0
1560	0	0	W	1560	0
1590	0	0	W	1590	0
1620	0	0	W	1620	0
1650	0	0	W	1650	0
1680	0	0	W	1680	0
1710	0	0	W	1710	0
1740	0	0	W	1740	0
1770	0	0	W	1770	0
1800	0	0	W	1800	0
1830	0	0	W	1830	0
1860	0	0	W	1860	0
1890	0	0	W	1890	0
1920	0	0	W	1920	0
1950	0	0	W	1950	0
1980	0	0	W	1980	0
2010	0	0	W	2010	0
2040	0	0	W	2040	0
2070	0	0	W	2070	0
2100	0	0	W	2100	0
2130	0	0	W	2130	0
2160	0	0	W	2160	0
2190	0	0	W	2190	0
2220	0	0	W	2220	0
2250	0	0	W	2250	0
2280	0	0	W	2280	0
2310	0	0	W	2310	0
2340	0	0	W	2340	0
2370	0	0	W	2370	0
2400	0	0	W	2400	0
2430	0	0	W	2430	0
2460	0	0	W	2460	0
2490	0	0	W	2490	0
2520	0	0	W	2520	0
2550	0	0	W	2550	0
2580	0	0	W	2580	0
2610	0	0	W	2610	0
2640	0	0	W	2640	0
2670	0	0	W	2670	0
2700	0	0	W	2700	0
2730	0	0	W	2730	0
2760	0	0	W	2760	0
2790	0	0	W	2790	0
2820	0	0	W	2820	0
2850	0	0	W	2850	0
2880	0	0	W	2880	0
2910	0	0	W	2910	0
2940	0	0	W	2940	0
2970	0	0	W	2970	0
3000	0	0	W	3000	0
3030	0	0	W	3030	0
3060	0	0	W	3060	0
3090	0	0	W	3090	0
3120	0	0	W	3120	0
3150	0	0	W	3150	0
3180	0	0	W	3180	0
3210	0	0	W	3210	0
3240	0	0	W	3240	0
3270	0	0	W	3270	0
3300	0	0	W	3300	0
3330	0	0	W	3330	0
3360	0	0	W	3360	0
3390	0	0	W	3390	0
3420	0	0	W	3420	0
3450	0	0	W	3450	0
3480	0	0	W	3480	0
3510	0	0	W	3510	0
3540	0	0	W	3540	0
3570	0	0	W	3570	0
3600	0	0	W	3600	0
3630	0	0	W	3630	0
3660	0	0	W	3660	0
3690	0	0	W	3690	0
3720	0	0	W	3720	0
3750	0	0	W	3750	0
3780	0	0	W	3780	0
3810	0	0	W	3810	0
3840	0	0	W	3840	0
3870	0	0	W	3870	0
3900	0	0	W	3900	0
3930	0	0	W	3930	0
3960	0	0	W	3960	0
3990	0	0	W	3990	0
4020	0	0	W	4020	0
4050	0	0	W	4050	0
4080	0	0	W	4080	0
4110	0	0	W	4110	0
4140	0	0	W	4140	0
4170	0	0	W	4170	0
4200	0	0	W	4200	0
4230	0	0	W	4230	0
4260	0	0	W	4260	0
4290	0	0	W	4290	0
4320	0	0	W	4320	0
4350	0	0	W	4350	0
4380	0	0	W	4380	0
4410	0	0	W	4410	0
4440	0	0	W	4440	0
4470	0	0	W	4470	0
4500	0	0	W	4500	0
4530	0	0	W	4530	0
4560	0	0	W	4560	0
4590	0	0	W	4590	0
4620	0	0	W	4620	0
4650	0	0	W	4650	0
4680	0	0	W	4680	0
4710	0	0	W	4710	0
4740	0	0	W	4740	0
4770	0	0	W	4770	0
4800	0	0	W	4800	0
4830	0	0	W	4830	0
4860	0	0	W	4860	0
4890	0	0	W	4890	0
4920	0	0	W	4920	0
4950	0	0	W	4950	0
4980	0	0	W	4980	0
5010	0	0	W	5010	0
5040	0	0	W	5040	0
5070	0	0	W	5070	0
5100	0	0	W	5100	0
5130	0	0	W	5130	0
5160	0	0	W	5160	0
5190	0	0	W	5190	0
5220	0	0	W	5220	0
5250	0	0	W	5250	0
5280	0	0	W	5280	0
5310	0	0	W	5310	0
5340	0	0	W	5340	0
5370	0	0	W	5370	0
5400	0	0	W	5400	0
5430	0	0	W	5430	0
5460	0	0	W	5460	0
5490	0	0	W	5490	0
5520	0	0	W	5520	0
5550	0	0	W	5550	0
5580	0	0	W	5580	0
5610	0	0	W	5610	0
5640	0	0	W	5640	0
5670	0	0	W	5670	0
5700	0	0	W	5700	0
5730	0	0	W	5730	0
5760	0	0	W	5760	0
5790	0	0	W	5790	0
5820	0	0	W	5820	0
5850	0	0	W	5850	0
5880	0	0	W	5880	0
5910	0	0	W	5910	0
5940	0	0	W	5940	0
5970	0	0	W	5970	0
6000	0	0	W	6000	0
6030	0	0	W	6030	0
6060	0	0	W	6060	0
6090	0	0	W	6090	0
6120	0	0	W	6120	0
6150	0	0	W	6150	0
6180	0	0	W	6180	0
6210	0	0	W	6210	0
6240	0	0	W	6240	0
6270	0	0	W	6270	0
6300	0	0	W	6300	0
6330	0	0	W	6330	0
6360	0	0	W	6360	0
6390	0	0	W	6390	0
6420	0	0	W	6420	0
6450	0	0	W	6450	0
6480	0	0	W	6480	0
6510	0	0	W	6510	0
6540	0	0	W	6540	0
6570	0	0	W	6570	0
6600	0	0	W	6600	0
6630	0	0	W	6630	0
6					

PHOTO NO. 230900	LOT NO. J-3067	MAP REFERENCE C	LATITUDE 55 45N	LONGITUDE 37 35E
Approved For Release 1999/09/10 : CIA-RDP78-05867A000200560033-1				
COUNTRY USSR / N. EUROPEAN RSR / MOSCOW OBLAST				
AREA NO. 27N	SUBJECT 2J1	SUBJECT C69	SUBJECT	SUBJECT
M O S C O W				
\$ T R E E T				
B A C K G R O U N D				
25X1A				
DATE OF PHOTO JULY 56	TYPE 4	QUALITY 2	CLASS 3	NO. OF CARDS 2
Approved For Release 1999/09/10 : CIA-RDP78-05867A000200560033-1				
PHOTO ANALYSIS REPORT				


PHOTO NO. 020007		LOT NO. 3-3067		MAP REFERENCE C		LATITUDE 35 95N		LONGITUDE 37 35E	
Approved For Release 1999/09/10 : CIA-RDP78-05867A000200560033-1									
COUNTRY USSR/N.EUROPEAN ASFR/ MOSCOW OBLAST									
AREA NO. 27N		SUBJECT 2J1		SUBJECT CG9		SUBJECT		SUBJECT	
M O S C O W		C O L D		I E R		S		O N	
T R E E T		B U I L D		I N G		S		I N	
B A C K		R O U N D		J					
25X1A									
DATE OF PHOTO		TYPE		QUALITY		CLASS		NO. OF CARDS	
JULY 56		4		2		3		2	
Approved For Release 1999/09/10 : CIA-RDP78-05867A000200560033-1									
CLASSIFICATION CONF									
FORM NO. 174 USE PREVIOUS EDITIONS									
PHOTO ANALYSIS REPORT									

PHOTO NO. 25989 LOT NO. 3067 MAP REFERENCE C LATITUDE 55 45N 37 35E
 COUNTRY USSR / IN EUROPEAN AIR FORCE / MOSCOW DISCLOSURE
 AREA NO. 27N SUBJECT 151 CL9 10 15 20
MOBILE 5 10 15 20 25 30 35 40
1 25 30 35 40 45
1 25 30 35 40 45

DATE OF PHOTO JULY 56 TYPE 4 QUALITY 2 CLASS 3 NO. OF CARDS 2
 CAPTIONED BY [REDACTED]
 Approved For Release 1999/09/10 : CIA-RDP78-05867A000200560033-1
 PHOTO ANALYSIS REPORT

230002		J-3061		C		55 45N		37 35E	
Approved For Release 1999/09/10 : CIA-RDP78-05867A000200560033-1									
COUNTRY USSR		N		EUROPEAN		MOSCOW OBLAST			
AREA NO	SUBJECT	SUBJECT	SUBJECT	SUBJECT	SUBJECT	SUBJECT	SUBJECT	SUBJECT	SUBJECT
27N	C26	AEL							
M O S C O W	5		10	P E O P L E	15		Q N	T R	
U C K	25	B U I L D	30	I N G S	35		I N	B A	
C R G R	45	Q U N D	50						
25X1A									
DATE OF PHOTO		TYPE	QUALITY	CLASS	NO. OF CARDS				
JULY 5 6		A	2	3	2				
CLASSIFICATION		CAPTIONED BY							
Approved For Release 1999/09/10 : CIA-RDP78-05867A000200560033-1									
FORM NO. 174 USE PREVIOUS EDITIONS									
1 Jun 56									
PHOTO ANALYSIS REPORT									

PHOTO NO.	220000	LOT NO.	J-3067	MAP REFERENCE	C	LATITUDE	55 45N	LONGITUDE	37 35E
Approved For Release 1999/09/10 : CIA-RDP78-05867A000200560033-1 COUNTRY <u>USSR</u> <u>EUROPEAN</u> <u>ASIAN</u> <u>MOSCOW OBLAST</u>									
AREA NO.	27N	SUBJECT	C32	SUBJECT	CL4	SUBJECT	AKA	SUBJECT	ACL
	M O S C O W						T R A F F I C		A N
	Q W N T O W N						\$ T R E E T		A P A R
	T M E N T						[B L D G]		BUILDING IN BACKGROUND
DATE OF PHOTO JULY 56									
TYPE A									
QUALITY 2									
CLASS 3									
NO. OF CARDS 4									
SOURCE OF PHOTOGRAPH [REDACTED]									
CLASSIFICATION CONFIDENTIAL									
CAPTIONED BY [REDACTED]									
Approved For Release 1999/09/10 : CIA-RDP78-05867A000200560033-1									
FORM NO. 174 USE PREVIOUS EDITIONS									
PHOTO ANALYSIS REPORT									

PHOTO NO. 230895	LOT NO. 23067	MAP REFERENCE 6	LATITUDE 25 45N	LONGITUDE 37 55E																																																		
Approved For Release 1999/09/10 : CIA-RDP78-05867A000200560033-1																																																						
COUNTRY USSR	PROVINCE MOSCOW																																																					
AREA NO. 27N	SUBJECT C18	SUBJECT	SUBJECT	SUBJECT																																																		
<table border="1"> <tr> <td>A</td><td>O</td><td>S</td><td>C</td><td>O</td><td>N</td> <td>F</td><td>I</td><td>R</td><td>S</td><td>T</td> <td>M</td><td>O</td><td>S</td><td>C</td><td>O</td><td>N</td> </tr> <tr> <td>M</td><td>U</td><td>N</td><td>I</td><td>C</td><td>I</td><td>P</td><td>A</td><td>L</td> <td>H</td><td>O</td><td>S</td> <td>P</td><td>I</td><td>T</td><td>A</td><td>L</td> </tr> <tr> <td>B</td><td>U</td><td>I</td><td>L</td><td>D</td><td>I</td><td>N</td><td>G</td> <td></td><td></td><td></td> <td></td><td></td><td></td><td></td><td></td> </tr> </table>					A	O	S	C	O	N	F	I	R	S	T	M	O	S	C	O	N	M	U	N	I	C	I	P	A	L	H	O	S	P	I	T	A	L	B	U	I	L	D	I	N	G								
A	O	S	C	O	N	F	I	R	S	T	M	O	S	C	O	N																																						
M	U	N	I	C	I	P	A	L	H	O	S	P	I	T	A	L																																						
B	U	I	L	D	I	N	G																																															
<table border="1"> <tr> <td>DATE OF PHOTO</td> <td>TYPE</td> <td>QUALITY</td> <td>CLASS</td> <td>NO. OF CARDS</td> </tr> <tr> <td>JULY 5 6 7</td> <td>A</td> <td>2</td> <td>3</td> <td>1</td> </tr> </table>					DATE OF PHOTO	TYPE	QUALITY	CLASS	NO. OF CARDS	JULY 5 6 7	A	2	3	1																																								
DATE OF PHOTO	TYPE	QUALITY	CLASS	NO. OF CARDS																																																		
JULY 5 6 7	A	2	3	1																																																		
CAPTIONED BY 																																																						
Approved For Release 1999/09/10 : CIA-RDP78-05867A000200560033-1 CONFIDENTIAL																																																						
FORM NO. 174 USE PREVIOUS EDITIONS PHOTO ANALYSIS REPORT																																																						

[illegible]

PHOTO NO.	LOT NO.	MAP REFERENCE	LATITUDE
020297	2067	C	55 45 N 37 35 E
Approved For Release 1999/08/09 : CIA-RDP78-05867A000200560033-1			
COUNTRY	USSR / N. EUROPEAN RSPSR / MOSCOW		
AREA NO	SUBJECT	SUBJECT	SUBJECT
27N	C18		
M O F C O N	F I T	M O F C O W	
M U N I C I P A L	H O B I T A L		
E U I L D I N G			
25X1A			
DATE OF PHOTO	TYPE	QUALITY	CLASS
JULY 56	4	2	3
CAPTIONED BY		NO. OF CARDS	SOL
CAMP		1	
Approved For Release 1999/08/09 : CIA-RDP78-05867A000200560033-1			
FORM NO. 174 USE PREVIOUS EDITIONS			
PHOTO ANALYSIS REPORT			

PHOTO NO.	APPROVED FOR RELEASE 1999/09/10 : CIA-RDP78-05867A000200560033-1	LOT NO.	7047	MAP REFERENCE	C	LATITUDE	55 45 N	37 00 E			
COUNTRY	USSR IN EUROPEAN RSPSR/ MOSCON OBLAS										
AREA NO.	27N	SUBJECT	C18	SUBJECT	B62	SUBJECT	Y A R D	SUBJECT	Q F	SUBJECT	\$ K L I
	M	Q	\$	C	Q	N					
	V	Q	\$	\$	Q	V	\$	K	Y		

DATE OF PHOTO	JULY 56	TYPE	4	QUALITY	2	CLASS	3	NO. OF CARDS	2
CAPTIONED BY APPROVED FOR RELEASE 1999/09/10 : CIA-RDP78-05867A000200560033-1 PHOTO ANALYSIS REPORT									

PHOTO NO. **239899** Approved For Release 1999/09/10 : CIA-RDP78-05867A000200560033-1
 LOT NO. **C** MAP REFERENCE **52 45 N 37 35 E**

COUNTY: **USSR IN EUROPEAN REGION**
 AREA NO. **27N** SUBJECT **C18** SUBJECT **B62** SUBJECT **Y A R D** SUBJECT **W F** SUBJECT **\$ K L I**
 10 20 30 40
 1 2 3 4 5 6 7 8 9 10 11 12 13 14 15 16 17 18 19 20 21 22 23 24 25 26 27 28 29 30 31 32 33 34 35 36 37 38 39 40 41 42 43 44 45 46 47 48 49 50 51 52 53 54 55 56 57 58 59 60 61 62 63 64 65 66 67 68 69 70 71 72 73 74 75 76 77 78 79 80 81 82 83 84 85 86 87 88 89 90 91 92 93 94 95 96 97 98 99 100
 V O \$ \$ Q V \$ K Y L N \$ T T T U T E

DATE OF PHOTO TYPE QUANTITY CLASS NO. OF CARDS 50
 4 2 3 2
 Approved For Release 1999/09/10 : CIA-RDP78-05867A000200560033-1
 CLASSIFICATION **CONF**
 PHOTO ANALYSIS REPORT

PHOTO NO. 230900	LOT NO. J-5067	MAP REFERENCE -	LATITUDE -15 N	LONGITUDE 37 35 E				
COUNTRY USSR IN EUROPE - RUSSIA / MOSCOW DISTRICT	Approved For Release 1999/09/10 : CIA-RDP78-05867A000200560033-1							
AREA NO.	SUBJECT	SUBJECT	SUBJECT	SUBJECT	SUBJECT	SUBJECT	SUBJECT	SUBJECT
L7N	BAB	C19						
M	U S L C O N		E N T R A N C E	T O				
	A C A D E M Y		O F	S C I E N C E				
	[B L D G \$]	I N	B G J					

DATE OF PHOTO	TYPE	QUALITY	CLASS	NO. OF CARDS	SOURCE OF PHOTOGRAPH
JULY 5 6	+	2	3	2	(Redacted)

Classification: Approved For Release 1999/09/10 : CIA-RDP78-05867A000200560033-1

PHOTO NO.	230001	LOT NO.	J-3067	MAP REFERENCE	C	LATITUDE	55 55 N	LONGITUDE	37 35 E
COUNTRY	USSR Approved For Release 1999/09/10 : CIA-RDP78-05867A000200560023								
AREA NO	27 N	SUBJECT	BBB	SUBJECT	C14	SUBJECT	MOSCOW OBLAST		
M O S C O W		A C A D E M Y		O F		S C I E N C E S			
A R T		B U I L D I N G		P		PART PANORAMA.			

SEE CIA THRU AND

DATE OF PHOTO	JULY 5 6	TYPE	4	QUALITY	2	CLASS	3	NO. OF CARDS	2
CLASSIFICATION	CONFIDENTIAL								
FORM NO. 1	Approved For Release 1999/09/10 : CIA-RDP78-05867A								
1 Jun 58	USE PREVIOUS EDITIONS								

PHOTO NO. 238000 Approved For Release 09/09/10 : CIA-RDP78-05867A000200560033-1
 LOT NO. 3067 MAP REFERENCE C LATITUDE 55 45 N LONGITUDE 37 35 E

COUNTRY USSR EUROPEAN RUSSEN PROVINCE MOSCOW OBLAST
 AREA NO. 27 N SUBJECT BBB C14

M	O	U	C	O	W	A	C	A	D	E	M	Y	O	F	\$
C	I	E	N	C	E	B	U	I	L	D	I	N	G	\$	P
A	R	T	2	G	F	7	PART PANORAMA								

SEE CIA THRU AND

25X1A

DATE OF PHOTO	TYPE	QUALITY	CLASS	NO. OF CARDS
JULY 5 6	4	2	3	2

CLASSIFICATION CONFIDENTIAL CAPTIONED BY OR
 FORM NO. 174 USE PREVIOUS EDITIONS PHOTO ANALYSIS REPORT

PHOTO NO. **270002** | LOT NO. **0997** | MAP REFERENCE **95** | LATITUDE **55 75 N** | LONGITUDE **37 35 E**
 Approved For Release 1999/09/10 : CIA-RDP78-05867A000200560033-1

COUNTRY EUROPEAN RUSSIA	PROVINCE MOSCOW REGION	SUBJECT	SUBJECT	SUBJECT	SUBJECT	SUBJECT	SUBJECT	SUBJECT
AREA NO. 27 N	BBB	C14						
M O	7	C O W		A C	A D	E M	Y	B F
C I	E N	C E	4	B U	I L	D I	N G	P A
R T	3	Q F	4					

DATE OF PHOTO _____ TYPE _____ QUALITY _____ CLASS _____ NO. OF CARDS _____

25X1A

DATE OF PHOTO	TYPE	QUALITY	CLASS	NO. OF CARDS	SC
JULY 5 6	4	2	3	2	
CAPTIONED BY Approved For Release 1999/09/10 : CIA-RDP78-05867A000200560033-1 CONFIDENTIAL					
FORM NO. 174 USE PREVIOUS EDITIONS PHOTO ANALYSIS REPORT					

PHOTO NO.	239993	LOT NO.	2007	MAP REFERENCE	C	LATITUDE	54°N	LONGITUDE	37°35'E
Approved For Release 1999/09/10 : CIA-RDP78-05867A000200560033-1									
COUNTRY	USA	PROVINCE	MOON JAIL						
AREA NO.	17A	SUBJECT	BRE	SUBJECT	CIA	SUBJECT		SUBJECT	
	MICLOW				ACADEMY			OF	
	CIENCE				BUILDING				
	ART							PART PANORAMA	
JEE CA ——— THRU ———									
25X1A									
DATE OF PHOTO	JULY 5 6	TYPE	4	QUALITY	2	CLASS	3	NO. OF CARDS	2
<div style="background-color: black; width: 100px; height: 50px; display: inline-block;"></div>									
Approved For Release 1999/09/10 : CIA-RDP78-05867A000200560033-1 CONFIDENTIAL									

PHOTO ANALYSIS REPORT

PHOTO NO. 230005		LOT NO. T-3067		MAP REFERENCE C		LATITUDE 55 45 N		LONGITUDE 37 35 E	
Approved For Release 1999/09/10 : CIA-RDP78-05867A000200560033-1									
COUNTRY USSR		N		EUROPEAN RSFSR		MOSCOW		OBLAS	
AREA NO. 27N		SUBJECT BBB		SUBJECT C14		SUBJECT		SUBJECT	
M A S C A N		A C A D E M Y		Q F		S			
C I E N C E		B U I L D I N G							
25X1A									
DATE OF PHOTO		TYPE		QUALITY		CLASS		NO. OF CARDS	
JULY 56		4		2		3		2	
<div style="background-color: black; width: 100px; height: 50px; display: inline-block;"></div>									
CAPTIONED BY Approved For Release 1999/09/10 : CIA-RDP78-05867A000200560033-1									
<div style="background-color: black; width: 100px; height: 50px; display: inline-block;"></div>									
FORM NO. 174 USE PREVIOUS EDITIONS PHOTO ANALYSIS REPORT									

PHOTO NO.	239006	LOT NO.	T-3067	MAP REFERENCE	C	LATITUDE	55 45 N	LONGITUDE	37 35 E																																															
Approved For Release 1999/09/10 : CIA-RDP78-05867A000200560033-1																																																								
COUNTRY	USSR	AREA NO.	27N	SUBJECT	C2C	SUBJECT	AGI	SUBJECT	D36																																															
moscow GBLAST																																																								
<table border="1"> <tr> <td>M</td><td>O</td><td>S</td><td>C</td><td>Q</td><td>W</td><td>P</td><td>A</td><td>N</td><td>O</td><td>R</td><td>A</td><td>M</td><td>A</td><td>Q</td><td>F</td> </tr> <tr> <td>S</td><td>T</td><td>A</td><td>D</td><td>I</td><td>U</td><td>M</td><td>C</td><td>Q</td><td>N</td><td>S</td><td>T</td><td>R</td><td>S</td><td>S</td><td>K</td> </tr> <tr> <td>J</td><td>U</td><td>M</td><td>P</td><td>J</td><td>I</td><td>Q</td><td>F</td><td>7</td><td colspan="6"></td> </tr> </table>										M	O	S	C	Q	W	P	A	N	O	R	A	M	A	Q	F	S	T	A	D	I	U	M	C	Q	N	S	T	R	S	S	K	J	U	M	P	J	I	Q	F	7						
M	O	S	C	Q	W	P	A	N	O	R	A	M	A	Q	F																																									
S	T	A	D	I	U	M	C	Q	N	S	T	R	S	S	K																																									
J	U	M	P	J	I	Q	F	7																																																
PART 1 OF 7 PART PANORAMA																																																								
SEE CIA _____ THROUGH _____																																																								
FROM MOSCOW UNIVERSITY																																																								
CONSTR - CONSTRUCTION																																																								
25X1A																																																								
DATE OF PHOTO		TYPE	QUALITY	CLASS	NO. OF CARDS																																																			
JULY 56		4	3	3	3																																																			
CAPTIONED BY																																																								
CLASSIFICATION Approved For Release 1999/09/10 : CIA-RDP78-05867A000200560033-1																																																								

PHOTO ANALYSIS REPORT

PHOTO NO. 228987 LOT NO. 3067 MAP REFERENCE C LATITUDE 55 45N LONGITUDE 37 35E

Approved For Release 1999/09/10 : CIA-RDP78-05867A000200560033-1

COUNTRY USSR -N- EUROPEAN ESTOR MOSCOW OBLAST

AREA NO	SUBJECT	SUBJECT	SUBJECT	SUBJECT	SUBJECT	SUBJECT	SUBJECT	SUBJECT
22N	C2C	A61	236					
M O S C O W			P A N O R A M A					
S T A D I U M			C A N S T R U C T I O N					
[2]								

FROM MOSCOW UNIVERSITY.

25X1A

DATE OF PHOTO	TYPE	QUALITY	CLASS	NO. OF CARDS	SO
JULY 56	4	3	3	3	

CLASSIFICATION Approved For Release 1999/09/10 : CIA-RDP78-05867A000200560033-1

FORM NO. 174 USE PREVIOUS EDITIONS

PHOTO ANALYSIS REPORT

PHOTO NO. **000000** LOT NO. **3067** MAP REFERENCE **C** LATITUDE **55 45N** LONGITUDE **37 35E**

APPROVED FOR RELEASE 1999/09/10 : CIA-RDP78-05867A000200560033-1

COUNTRY **USSR** **EUROPEAN USSR** **MOSCOW OBLAST**

AREA NO **27N** SUBJECT **C2C** **AG1** **D36**

M O S C O W **P A N O R A M A** **O F**

S T A D I U M **C O N S T R U C T I O N**

[3] O F [7]

SEE CIA **3 OF 7** THROUGH

FROM **MOSCOW UNIVERSITY.** 25X1A

DATE OF PHOTO	TYPE	QUALITY	CLASS	NO. OF CARDS
JULY 56	4	3	3	3

CLASSIFICATION **CONFIDENTIAL** CAPTIONED BY **5**

APPROVED FOR RELEASE 1999/09/10 : CIA-RDP78-05867A000200560033-1

FORM NO. 174 USE PREVIOUS EDITIONS

PHOTO ANALYSIS REPORT

(20)

PHOTO NO.	230900	LOT NO.	2067	MAP REFERENCE	C	LATITUDE	55 45N	LONGITUDE	37 35E
Approved For Release 1999/09/10 : CIA-RDP78-05867A000200560033-1									
COUNTRY	USSR	EUROPEAN	ASFSR	MOSCOW DECLASS					
AREA NO.	27N	SUBJECT	C2C	SUBJECT	AGI	SUBJECT		SUBJECT	
MOSCOW		P		A		N		O	
TAD		I		U		M		C	
[4		O		F		7]		P	
								A	
								O	
								F	
								T	
								R	
								U	
								C	
								T	
								R	
								U	
								C	
								T	
								R	
								U	
								C	
								T	
								R	
								U	
								C	
								T	
								R	
								U	
								C	
								T	
								R	
								U	
								C	
								T	
								R	
								U	
								C	
								T	
								R	
								U	
								C	
								T	
								R	
								U	
								C	
								T	
								R	
								U	
								C	
								T	
								R	
								U	
								C	
								T	
								R	
								U	
								C	
								T	
								R	
								U	
								C	
								T	
								R	
								U	
								C	
								T	
								R	
								U	
								C	
								T	
								R	
								U	
								C	
								T	
								R	
								U	
								C	
								T	
								R	
								U	
								C	
								T	
								R	
								U	
								C	
								T	
								R	
								U	
								C	
								T	
								R	
								U	
								C	
								T	
								R	
								U	
								C	
								T	
								R	
								U	
								C	
								T	
								R	
								U	
								C	
								T	
								R	
								U	
								C	
								T	
								R	
								U	
								C	
								T	
								R	
								U	
								C	
								T	
								R	
								U	
								C	
								T	
								R	
								U	
								C	
								T	
								R	
								U	
								C	
								T	
								R	
								U	
								C	
								T	
								R	
								U	
								C	
								T	
								R	
								U	
								C	
								T	
								R	
								U	
								C	
								T	
								R	
								U	
								C	
								T	
								R	
								U	
								C	
								T	
								R	
								U	
								C	
								T	
								R	
								U	
								C	
								T	
								R	
								U	
								C	
								T	
								R	
								U	
								C	
								T	
								R	
								U	
								C	
								T	
								R	
								U	
								C	
								T	
								R	
								U	
								C	
								T	
								R	
								U	
								C	
								T	
								R	
								U	
								C	
								T	
								R	
								U	
								C	
								T	
								R	
								U	
								C	
								T	
								R	
								U	
								C	
								T	
								R	
								U	
								C	
								T	
								R	
								U	
								C	
								T	
								R	
								U	
								C	
								T	
								R	
								U	
								C	
								T	
								R	
								U	
								C	
								T	
								R	
								U	
								C	
								T	
								R	
								U	
								C	
								T	
								R	
								U	
								C	
								T	
								R	
								U	
								C	
								T	
								R	
								U	
								C	
								T	
								R	
								U	
								C	
								T	
								R	
								U	

PHOTO NO. 200070
 COUNTRY USSR
 AREA NO. 27N
 SUBJECT C2C AGI D36
 SUBJECT PANDORA
 SUBJECT CUNITION
 PART 5 OF 7 PART PANDORA
 SEE CIA THROUGH
 FROM RUSSIAN UNIVERSITY
 25X1A
 DATE OF PHOTO JULY 56
 TYPE 4
 QUALITY 3
 CLASS 3
 NO. OF CARDS 3
 CAPTIONED BY
 Approved For Release 1999/09/10 : CIA-RDP78-05867A000200560033-1
 CONFIDENTIAL
 FORM NO. 174 USE PREVIOUS EDITIONS
 PHOTO ANALYSIS REPORT

PHOTO NO.	239911	LOT NO.	J-3067	MAP REFERENCE	C	LATITUDE	55 45N	37 35E
Approved For Release 1999/09/10 : CIA-RDP78-05867A000200560033-1								
COUNTRY	USSR - EUROPEAN UNION							
AREA NO.	27N	SUBJECT	C2C	SUBJECT	AGI	SUBJECT	236	
	M	O	S	C	Q	W	P	A
	\$	T	A	D	I	U	M	C
	[6	Q	F	7]				
PART 6 OF 7 PART PANORAMA								
SEE CIA THROUGH								
FROM MOSCOW UNIVERSITY								
25X1A								
DATE OF PHOTO	TYPE	QUALITY	CLASS	NO. OF CARDS				
JULY 56	4	3	3	3				
CLASSIFICATION								
Approved For Release 1999/09/10 : CIA-RDP78-05867A000200560033-1								
PHOTO ANALYSIS REPORT								

PHOTO NO.	239912	LOT NO.	T-2067	MAP REFERENCE	C	LATITUDE	55 45 N	LONGITUDE	37 35 E
Approved For Release 1999/09/10 : CIA-RDP78-05867A000200560033-1									
COUNTRY	USSR	EUROPEAN REGION							
MOSCOW UBLAST									
AREA NO.	27N	SUBJECT	D36	SUBJECT	C2C	SUBJECT		SUBJECT	
M	U	B	C	5	O	W		(M	10
R		\$	T	25	A	D	I	U	30
O	N		[7		O	F			30
PART 7 OF 7 PART PARALLEL									
SEE CIA THROUGH									
FROM MOSCOW UNIVERSITY									
25X1A									
DATE OF PHOTO	JULY 56	TYPE	4	QUALITY	3	CLASS	3	NO. OF CARDS	2
CLASSIFICATION	CAPTIONED BY								
Approved For Release 1999/09/10 : CIA-RDP78-05867A000200560033-1									
PHOTO ANALYSIS REPORT									

[illegible]

FORM NO. 174		USE PREVIOUS EDITIONS	
PHOTO ANALYSIS REPORT			

[illegible]

✓ 0510		23001F		LOT NO. T-3784		MAP REFERENCE C		LATITUDE 55 40N		LONGITUDE 12 35E	
Approved For Release 1999/09/10 : CIA-RDP78-05867A000200560033-1											
COUNTRY DENMARK				COPENHAGEN							
AREA NO 7300M		SUBJECT ALA		SUBJECT AL9		SUBJECT		SUBJECT		SUBJECT	
C O P E N H A G E N		H A R B O R		C R A N E S		O F		P O R T		A R E A	
I N		B G									
25X1A											
DATE OF PHOTO		TYPE		QUALITY		CLASS		NO. OF CARDS			
5 6		4		2		4		2			
CLASSIFIED											
Approved For Release 1999/09/10 : CIA-RDP78-05867A000200560033-1											
CAPTIONED BY											

PHOTO NO.	239018	LOT NO.	T-2784	MAP REFERENCE	C	LATITUDE	55 40N	LONGITUDE	12 35E										
Approved For Release 1999/09/10 : CIA-RDP78-05867A000200560033-1																			
COUNTRY	DENMARK		COPENHAGEN																
AREA NO.	73001M	SUBJECT	ALA	SUBJECT		SUBJECT		SUBJECT											
C	O	P	E	N	H	A	G	E	N										
A	D	Y	F	O	R	L	O	A	D										
O	R	T	A	R	E	A													
<div style="text-align: right;">25X1A</div> <table border="1"> <thead> <tr> <th>DATE OF PHOTO</th> <th>TYPE</th> <th>QUALITY</th> <th>CLASS</th> <th>NO. OF CARDS</th> </tr> </thead> <tbody> <tr> <td>5</td> <td>6</td> <td>4</td> <td>2</td> <td>4</td> </tr> </tbody> </table>										DATE OF PHOTO	TYPE	QUALITY	CLASS	NO. OF CARDS	5	6	4	2	4
DATE OF PHOTO	TYPE	QUALITY	CLASS	NO. OF CARDS															
5	6	4	2	4															
CLASSIFIED BY: <i>[Signature]</i> CAPTIONED BY: <i>[Signature]</i> Approved For Release 1999/09/10 : CIA-RDP78-05867A000200560033-1																			
FORM NO. 174 USE PREVIOUS EDITIONS PHOTO ANALYSIS REPORT																			

[illegible]

[illegible]

[illegible]

PHOTO NO. 0200022		LOT NO. T-378H		MAP REFERENCE C		LATITUDE 59 20 N		LONGITUDE 18 03 E	
Approved For Release 1999/09/10 : CIA-RDP78-05867A000200560033-1									
COUNTRY SWEDEN		PROVINCE STOCKHOLM							
AREA NO 9040M		SUBJECT ALA AKW		SUBJECT		SUBJECT		SUBJECT	
STOCKHOLM		WATER		FRONT		TERR		CENT	
DRAWBRIDGE		IN		CENT					
LEFT OF TOWN HALL.									
25X1A									
DATE OF PHOTO		TYPE		QUALITY		CLASS		NO. OF CARDS	
5 6		4		2		4		2	
CAPTIONED BY									
Approved For Release 1999/09/10 : CIA-RDP78-05867A000200560033-1									

PHOTO NO.	200024	LOT NO.	3784	MAP REFERENCE	C	LATITUDE	59 20N	18 03E
Approved For Release 1999/09/10 : CIA-RDP78-05867A000200560033-1								
COUNTRY	SWEDEN		STOCKHOLM					
AREA NO.	9040M	SUBJECT	AKW	SUBJECT		SUBJECT		SUBJECT
	STOCKHOLM					PONT	TOON	B
	RIDGE							
TO HANDLE								
TRAFFIC DURING CONSTRUCTION OF NEW								
SUBWAY.								
25X1A								
DATE OF PHOTO	TYPE	QUALITY	CLASS	NO. OF CARDS				
5	6	4	2	4	1			
CAPTIONED BY								
Approved For Release 1999/09/10 : CIA-RDP78-05867A000200560033-1								
PHOTO ANALYSIS REPORT								

PHOTO NO. **000075** LOT NO. **3784** MAP REFERENCE **C** LATITUDE **59 20N 18 03E**
 Approved For Release 1999/09/10 : CIA-RDP78-05867A000200560033-1

COUNTRY	SWEDEN		STOCKHOLM									
AREA NO	9040M		AKC		ARM							
	S		T		O		C		R		H	
	O		C		K		H		O		L	
	M		A		K		C		E		N	
	E		N		T		R		A		N	
	C		I		T		Y		S		I	
	R		R		T		R		A		C	
	K		S									

25X1A

DATE OF PHOTO	TYPE	QUALITY	CLASS	NO. OF CARDS
56	4	2	4	2

Approved For Release 1999/09/10 : CIA-RDP78-05867A000200560033-1

PHOTO ANALYSIS REPORT

[illegible]

[illegible]

[illegible]

[illegible]

[illegible]

PHOTO NO.	230034	LOT NO.	2784	MAP REFERENCE	C	LATITUDE	55 36N	LONGITUDE	13 00E
Approved For Release 1999/09/10 : CIA-RDP78-05867A000200560033-1									
COUNTRY	SWEDEN			MALMÖHUS					
AREA NO.	7240M	SUBJECT	ALA	SUBJECT	C2EADN	SUBJECT		SUBJECT	
	MALMÖ				PORT		AREA		WA
	REH	23	OUSES	ES	30	PETRO	35	L EUM	40
	STOR	45	AGE	E	50				
25X1A									
DATE OF PHOTO		TYPE		QUALITY		CLASS		NO. OF CARDS	
	5	4	4	2	4	3			
Approved For Release 1999/09/10 : CIA-RDP78-05867A000200560033-1									
FORM NO. 174 USE PREVIOUS EDITIONS									
PHOTO ANALYSIS REPORT									

[illegible]

[illegible]

FORM NO. 1 Jun 58	230037	LOT NO. T-3784	MAP REFERENCE	LATITUDE	LONGITUDE
Approved For Release 1999/09/10 : CIA-RDP78-05867A000200560033-1					
COUNTRY	SWEDEN		OSTERGOTLAND		
AREA NO.	SUBJECT	SUBJECT	SUBJECT	SUBJECT	SUBJECT
4340M	ALT				
GOTTA	5	CANAL	10	MAN	15
1	25	LOCK	30		35
	45		50		
25X1A					
DATE OF PHOTO	TYPE	QUALITY	CLASS	NO. OF CARDS	
5	6	4	2	4	1
CLASSIFICATION			CAPTIONED BY		
Approved For Release 1999/09/10 : CIA-RDP78-05867A000200560033-1			174 USE PREVIOUS EDITIONS		
PHOTO ANALYSIS REPORT					

[illegible]

[illegible]

[illegible]

[illegible]

PHOTO NO.	220043	LOT NO.	J-3784	MAP REFERENCE	LATITUDE	LONGITUDE
Approved For Release 1999/09/10 : CIA-RDP78-05867A000200560033-1						
COUNTRY	SWEDEN		OSTER GOTLAND			
AREA NO.	4340M	SUBJECT	AL7AL5	SUBJECT	SUBJECT	SUBJECT
GOTLAND	CANAL	10	CARGO	15	PA	20
SENGER	25	VESSEL	30	35	40	45
	45	50				
25X1A						
DATE OF PHOTO	TYPE	QUALITY	CLASS	NO. OF CARDS		
56	4	2	4	2		
CAPTIONED BY						
Approved For Release 1999/09/10 : CIA-RDP78-05867A000200560033-1						
FORM NO. 174 USE PREVIOUS EDITIONS						
PHOTO ANALYSIS REPORT						

PHOTO NO.	239044	LOT NO.	J-3784	MAP REFERENCE	N115	LATITUDE	58 30N	LONGITUDE	16 14E V
Approved For Release 1999/09/10 : CIA-RDP78-05867A000200560033-1									
COUNTRY	SWEDEN		OSTERGOTLAND						
AREA NO.	4340M	SUBJECT	ALT	C68	AKV				
	L O D D	BY			G O T A		C	A N A L	30
	H O U S E S		+		R O A D		A	A L O N G	40
	C A N A L								

25X1A

DATE OF PHOTO	TYPE	QUALITY	CLASS	NO. OF CARDS
5 6 4 2	4	3		

CLASSIFICATION: Approved For Release 1999/09/10 : CIA-RDP78-05867A000200560033-1

PHOTO NO.	239945	LOT NO.	J-3724	IN P REFERENCE	ALSC	LATITUDE	58 29 N	15 31 E
Approved For Release 1999/09/10 : CIA-RDP78-05867A000200560033-1								
COUNTRY	SWEDEN							
AREA NO.	4340M	SUBJECT	AL7	SUBJECT		SUBJECT		SUBJECT
	ER G		G O T A		C A N A L			L O
	C K		S Y S T E M					

25X1A

DATE OF PHOTO	TYPE	QUALITY	CLASS	NO. OF CARDS
5 6 4 2			4	1

CLASSIFICATION
Approved For Release 1999/09/10 : CIA-RDP78-05867A000200560033-1

FORM NO. 174 USE PREVIOUS EDITIONS

PHOTO ANALYSIS REPORT

239946		J-3784		L		58 29N		15 91E						
Approved For Release 1999/09/10 : CIA-RDP78-05867A000200560033-1														
SWEDEN		OSTERGOTLAND												
AREA NO	SUBJECT	SUBJECT	SUBJECT	SUBJECT	SUBJECT	SUBJECT	SUBJECT	SUBJECT	SUBJECT					
4340M	ALT													
B	E	R	G	G	O	T	A	C	A	N	A	L	S	H
I	P	L	E	A	V	I	N	G	L	O	C	K		
25X1A														
DATE OF PHOTO		TYPE	QUALITY	CLASS	NO. OF CARDS									
5 6		4	2	4	1									
CLASSIFICATION				CAPTIONED BY										
Approved For Release 1999/09/10 : CIA-RDP78-05867A000200560033-1				[Redacted]										

FORM NO. 174	USE PREVIOUS EDITIONS
--------------	-----------------------

Approved For Release 1999/09/10 : CIA-RDP78-05867A000200560033-1

PHOTO ANALYSIS REPORT

[illegible]

Y6

Approved For Release 1999/09/10 : CIA-RDP78-05867A000200560033-1

Next 1 Page(s) In Document Exempt

Approved For Release 1999/09/10 : CIA-RDP78-05867A000200560033-1

REF ID: 239951	LOT NO. J-3784	MAP REFERENCE C	LATITUDE 57 43N 11 58E	
Approved For Release 1999/09/10 : CIA-RDP78-05867A000200560035-1				
COUNTRY SWEDEN	SUBJECT GOTEBORG BCT BOMBS			
AREA NO 5340M	SUBJECT ALA AKW	SUBJECT	SUBJECT	SUBJECT
GOTEBORG	10 ROAD	15 BRIDGE	20	
E IN	25 PORT	30 AREA	35	40
	45	50		

25X1A

DATE OF PHOTO	TYPE	QUALITY	CLASS	NO. OF CARDS
56	4	2	4	2

Approved For Release 1999/09/10 : CIA-RDP78-05867A000200560035-1

PHOTO NO. 239952	LOT NO. J-3784	MAP REFERENCE C	LATITUDE 57 43 N 11 58 E	
Approved For Release 1999/09/10 : CIA-RDP78-05867A000200560032-1				
COUNTRY SWEDEN	SUBJECT GOTE BORG OCA BOHUS			
AREA NO. 5340M ALA AOM	SUBJECT GOTE BORG	SUBJECT PETRO	SUBJECT OLEUM	SUBJECT STORAGE TANKS IN TORK
T AREA				

25X1A

DATE OF PHOTO	TYPE	QUALITY	CLASS	NO. OF CARDS
5 6 4 2	4	2	4	2

CLASSIFICATION **SECRET** CAPTIONED BY **RK**
 Approved For Release 1999/09/10 : CIA-RDP78-05867A000200560032-1

PHOTO NO.	230953	LOT NO.	J-3784	MAP REFERENCE	C	LATITUDE	59 55 N	LONGITUDE	10 45 E
Approved For Release 1999/09/10 : CIA-RDP78-05867A000200560033-1									
COUNTRY	NORWAY			OSLO					
AREA NO.	8330M	SUBJECT	C48	SUBJECT		SUBJECT		SUBJECT	
	O S L O				S Q U A R E		I N		C I T Y
			F O U N T A I N						
25X1A									
DATE OF PHOTO		TYPE	QUALITY	CLASS	NO. OF CARDS				
5 6		4	1	4	1				
CLASSIFICATION				CAPTIONED ON					
Approved For Release 1999/09/10 : CIA-RDP78-05867A000200560033-1									
FORM NO. 174 USE PREVIOUS EDITIONS									
PHOTO ANALYSIS REPORT									

[illegible]

WFO ID NO.		LOT NO.		MAP REFERENCE		LATITUDE		LONGITUDE	
239955		J-3784		C		59 55N		10 45E	
Approved For Release 1999/09/10 : CIA-RDP78-05867A000200560033-1 COUNTRY NORWAY SUBJECT OSLO									
AREA NO	SUBJECT	SUBJECT	SUBJECT	SUBJECT	SUBJECT	SUBJECT	SUBJECT	SUBJECT	SUBJECT
83301M	COC								
O S L O	³	F O L K S	¹⁰	M U S E U M	¹³				²⁰
R E S T O R E D	²³	S T A V E	³⁰	C H U R C H	³³				⁴⁰
H	⁴³		⁵⁰						
25X1A									
DATE OF PHOTO		TYPE	QUALITY	CLASS	NO. OF CARDS				
5 6		4	2	4	1				
CLASSIFICATION				CAPTIONED BY					
Approved For Release 1999/09/10 : CIA-RDP78-05867A000200560033-1									
FORM NO. 174 1 Jun 58 USE PREVIOUS EDITIONS PHOTO ANALYSIS REPORT									

PHOTO NO.	239956	LOT NO.	J-3784	IAAP REFERENCE	C	LATITUDE	59 55 N	LONGITUDE	10 45 E
-----------	--------	---------	--------	----------------	---	----------	---------	-----------	---------

Approved For Release 1999/09/10 : CIA-RDP78-05867A000200560033-1

COUNTRY	NORWAY	PROVINCE	OSLO
---------	--------	----------	------

AREA NO	8330M	SUBJECT	CO C	SUBJECT		SUBJECT		SUBJECT		SUBJECT		SUBJECT		SUBJECT				
	O	S	L	O		F	O	L	K	S		M	U	S	E	M		
	R	E	S	T	O	R	E	D		F	A	R	M	H	O	U	S	E

25X1A

DATE OF PHOTO	TYPE	QUALITY	CLASS	NO. OF CARDS
5 6	4	2	4	1

CLASSIFICATION	CAPTIONED BY
Approved For Release 1999/09/10 : CIA-RDP78-05867A000200560033-1	PAK

FORM NO. 174 1 Jul 56 USE PREVIOUS EDITIONS PHOTO ANALYSIS REPORT

239957		J-3784		C		59 55N		10 45E		
Approved For Release 1999/09/10 : CIA-RDP78-05867A000200560033-1 NORWAY OSLO										
AREA NO	833①M		SUBJECT	ALG		SUBJECT	SUBJECT		SUBJECT	
O S L O	3		S	H	R	I	M	P	B	O
	25								35	
	45									40
25X1A										
DATE OF PHOTO		TYPE	QUALITY	CLASS	NO. OF CARDS					
5 6		4	2	4	1					
CLASSIFICATION				CAPTIONED BY						
Approved For Release 1999/09/10 : CIA-RDP78-05867A000200560033-1				[REDACTED]						
FORM NO. 174 USE PREVIOUS EDITIONS PHOTO ANALYSIS REPORT										

[illegible]

COUNTRY		LOT NO.		MAP REFERENCE		LATITUDE		LONGITUDE	
239960		J-3784		N15		58 50 N		13 24 E	
Approved For Release 1999/09/10 : CIA-RDP78-05867A000200560033-1									
SWEDEN SKARA BOK									
AREA NO		SUBJECT		SUBJECT		SUBJECT		SUBJECT	
5340M		AL7		ALB					
S J Ö T O R P		G O T A		C A N A L					
E N T E R I N G		L O C K		B E A R					
O N A T		L E F T							
25X1A									
DATE OF PHOTO		TYPE		QUALITY		CLASS		NO. OF CARDS	
5 6		4		1		4		2	
CLASSIFICATION				CAPTIONED BY					
Approved For Release 1999/09/10 : CIA-RDP78-05867A000200560033-1				174 USE PREVIOUS EDITIONS					
PHOTO ANALYSIS REPORT									


PHOTO NO.	239961	LOT NO.	J-3784	MAP REFERENCE	N15	LATITUDE	58 50N	LONGITUDE	13 24E
Approved For Release 1999/09/10 : CIA-RDP78-05867A000200560033-1 COUNTRY SWEDEN SKAPABORG									
AREA NO.	5340M	SUBJECT	AL7	SUBJECT	AL9	SUBJECT		SUBJECT	
	SJÖT	³	ORP		¹⁰	LEAVING	¹⁵	HAR	²⁰
	BOR	²³	ENTERING		³⁰	GOT	³⁵	MA	⁴⁰
	ANAL	⁴³			⁵⁰				
25X1A									
DATE OF PHOTO		TYPE	QUALITY	CLASS	NO. OF CARDS				
		564	2	4	2				
CLASSIFICATION				CAPTIONED BY					
Approved For Release 1999/09/10 : CIA-RDP78-05867A000200560033-1									
FORM NO. 174 1 Jun 58 USE PREVIOUS EDITIONS PHOTO ANALYSIS REPORT									

PHOTO NO. 239962		LOT NO. J-3784		MAP REFERENCE N15		LATITUDE 58 50N		LONGITUDE 13 24E	
COUNTRY SWEDEN									
AREA NO 5340 M									
SUBJECT ALT		SUBJECT AL9		SUBJECT		SUBJECT		SUBJECT	
S J Ö T		O R P		L E A V I N G		H A R		B O R	
B O R		E N T E R I N G		G O T A		A N A L		C	
DATE OF PHOTO									
TYPE		QUALITY		CLASS		NO. OF CARDS		25X1A	
5 6		4 2		4 2		2		2	
CLASSIFICATION				CAPTIONED BY					
FORM NO. 1-74 USE PREVIOUS EDITIONS									

[illegible]

230066		LOT NO. J-3784		IAAP REFERENCE C		LATITUDE 57 43N		LONGITUDE 11 58E	
Approved For Release 1999/09/10 : CIA-RDP78-05867A000200560033-1 COUNTRY SWEDEN AREA NO 5340M SUBJECT ALA G O T E B O R G P O R T A R E A C R A N E S I N 10 20 30 40 50									
DATE OF PHOTO TYPE QUALITY CLASS NO. OF CARDS 5 6 4 2 4 1									
CLASSIFICATION CAPTIONED BY Approved For Release 1999/09/10 : CIA-RDP78-05867A000200560033-1 FORM NO. 174 USE PREVIOUS EDITIONS PHOTO ANALYSIS REPORT									

PHOTO NO. 230065 LOT NO. J-3784 MAP REFERENCE C 57 43 N 11 57 E

COUNTRY SWEDEN GOTEBOURG OCH BOHUS

AREA NO	SUBJECT	SUBJECT	SUBJECT	SUBJECT	SUBJECT	SUBJECT	SUBJECT	SUBJECT
5340M	ALFA	ALFA						
GOTEBORG			10	WAYS	15	+	CRA	20
NES	25	IN	PORT	AREA	30		FR	40
EIGHTER	45							

25X1A

DATE OF PHOTO	TYPE	QUALITY	CLASS	NO. OF CARDS
5 6 4 2			4	2

CLASSIFICATION

CAPTIONED BY

FORM NO. 174 USE PREVIOUS EDITIONS

PHOTO ANALYSIS REPORT

(20)

PHOTO NO.	239066		LOT NO.	J-3784		NAAP REFERENCE	C		LATITUDE	57 43 N		LONGITUDE	11 58 E	
COUNTRY	Approved For Release 1999/09/10 : CIA-RDP78-05867A000200560033-1 SWEDEN													
AREA NO.	5340M		SUBJECT	ALAC2E		SUBJECT	GOTEBORG		SUBJECT	OCH		SUBJECT	BOHUS	
	GOTEBORG			PORT			FAC			IL			R	
	ITIES			WARE			HOUSES			R			R	
	RANES													
25X1A														
DATE OF PHOTO			TYPE		QUALITY		CLASS		NO. OF CARDS					
5 6 4			2		4		2							
CLASSIFICATION										CAPTIONED BY				
Approved For Release 1999/09/10 : CIA-RDP78-05867A000200560033-1 1 Jun 54 174 USE PREVIOUS EDITIONS										CAPTIONED BY PAF				

PHOTO ANALYSIS REPORT

PHOTO NO.	239087	LOT NO.	J-3784	MAP REFERENCE	C.	LATITUDE	57 43 N	LONGITUDE	11 58 E
COUNTRY	Approved For Release 1999/09/10 : CIA-RDP78-05867A000200560033-1 SWEDEN								
AREA NO.	5340	SUBJECT	MALA	SUBJECT	CE	SUBJECT	AL4	SUBJECT	
GOTEBORG		PORT		FACIL		L			
ITILES		WAREHOUSES		F					
REIGH		THERS							

25X1A

DATE OF PHOTO	TYPE	QUALITY	CLASS	NO. OF CARDS
5 6 4	2	4	3	

CLASSIFICATION	CAPTIONED BY
SECRET	MA

FORM NO. 1 Approved For Release 1999/09/10 : CIA-RDP78-05867A000200560033-1

PHOTO ANALYSIS REPORT

[illegible]

PHOTO NO.	239060	LOT NO.	J-3784	MAP REFERENCE	C	LATITUDE	57 43N	LONGITUDE	11 58E
COUNTRY	Approved For Release 1999/09/10 : CIA-RDP78-05867A000200560035-1 SWEDEN								
AREA NO.	5340M	SUBJECT	ALA AL4	SUBJECT		SUBJECT		SUBJECT	
	G O T E B O R G								
	P O R T		A R E A				C R A N E S		I N
							F R E I G H T E R		

25X1A

DATE OF PHOTO	TYPE	QUALITY	CLASS	NO. OF CARDS
5 6 4	2	4	2	

CLASSIFICATION	CAPTIONED BY
Approved For Release 1999/09/10 : CIA-RDP78-05867A6	

FORM NO. 174 USE PREVIOUS EDITIONS

PHOTO ANALYSIS REPORT

[illegible]

PHOTO NO. **239971** LOT NO. **J-3784** MAP REFERENCE **NIS** LATITUDE **58 45N** LONGITUDE **14 06E**

COUNTRY **SWEDEN** AREA NO. **5340MAL7** SUBJECT **H A J S T O R P** SUBJECT **G A T E M A N** SUBJECT **O P**

SUBJECT **E N I N G** SUBJECT **G O T A** SUBJECT **C A N A L** SUBJECT **L O C**

25X1A

DATE OF PHOTO	TYPE	QUALITY	CLASS	NO. OF CARDS
5 6 4	2	4	1	

CLASSIFICATION **SECRET** CAPTIONED BY **Pass**

FORM NO. 1 Jan 54 1974 USE PREVIOUS EDITIONS

PHOTO ANALYSIS REPORT

PHOTO NO. **239972** LOT NO. **J-3784** MAP REFERENCE **N15** LATITUDE **58 45 N** LONGITUDE **14 06 E**

COUNTRY **SWEDEN** AREA NO. **5340M** SUBJECT **ALT**

H A J S T O R T P L O C K S O N G
 O T A C A N A L W O O D E N G A
 T E S

25X1A

DATE OF PHOTO	TYPE	QUALITY	CLASS	NO. OF CARDS
5 6 4	1	4	1	

CLASSIFICATION **SECRET** CAPTIONED BY **SECRET**

FORM NO. 1 Jun 56 1/74 Use PREVIOUS EDITIONS

PHOTO ANALYSIS REPORT

PHOTO NO. 239973		LOT NO. J-3784		MAP REFERENCE		LATITUDE		LONGITUDE	
COUNTRY SWEDEN									
APPROVED FOR RELEASE 1999/09/10 • CIA-RDP78-05867A000200560033-1									
AREA NO. 5340M		SUBJECT ALT		SUBJECT		SUBJECT		SUBJECT	
GOTTA		CANAL		SHIP		COM			
ING		THROUGH		LOCK					
25X1A									
DATE OF PHOTO		TYPE		QUALITY		CLASS		NO. OF CARDS	
5 6 4		2		4		1			
CLASSIFICATION				CAPTIONED BY					
SECRET				AM					
APPROVED FOR RELEASE 1999/09/10 • CIA-RDP78-05867A000200560033-1									
FORM NO. 1 Jan 55 USE PREVIOUS EDITIONS									
PHOTO ANALYSIS REPORT									

PHOTO NO.	239974	LOT NO.	F-3784	MAP REFERENCE	LATITUDE	LONGITUDE
COUNTRY	Approved For Release 1999/09/10 : CIA-RDP78-05867A000200560033-1 SWEDEN SKARABORG					
AREA NO.	5340M	SUBJECT	ALT	SUBJECT	SUBJECT	SUBJECT
GOTTA	3	CANAL	10		SHIP	20
ERING	25	LOCK	30			40
	45		50			
25X1A						
DATE OF PHOTO	TYPE	QUALITY	CLASS	NO. OF CARDS		
56	4	2	4	1		
CLASSIFICATION	CAPTIONED BY					
FORM NO. 1 Jan 58 174	Approved For Release 1999/09/10 : CIA-RDP78-05867A0					

PHOTO ANALYSIS REPORT