

PHOTO NO.	LOT NO.	MAP REFERENCE	LATITUDE	LONGITUDE				
24 1336	4-4060	C	01 12 N	103 51 E				
COUNTRY <u>SINGAPORE</u> Approved For Release 1999/09/16 : CIA-RDP78-05867A000200560037-7								
AREA NO.	SUBJECT	SUBJECT	SUBJECT	SUBJECT	SUBJECT	SUBJECT	SUBJECT	SUBJECT
346	AGZ	CTI						
5	10	15	20	25	30	35	40	45
SINGAPORE		CROCHD		RT				
TRADE		FAIR		CHINESE		E		
EXHIBIT		BG						
<u>CHINA PRODUCT EXHIBITION AT</u> <u>SINGAPORE TRADE & INDUSTRIES FAIR.</u>								
25X1A								
DATE OF PHOTO	TYPE	QUALITY	CLASS	NO. OF CARDS				
AUG 56	1	2	4	2				
CLASSIFICATION			CAPTIONED BY					
Approved			CIA-RDP78-05867A000200560037-7					
FORM NO. 174 USE PREVIOUS EDITIONS					PHOTO ANALYSIS REPORT			

PHOTO NO. 240337		LOT NO. U-4060		MAP REFERENCE C		LATITUDE 0117N		LONGITUDE 103 51 E	
COUNTRY Singapore Approved For Release 1999/09/10 : CIA-RDP78-05867A000200560037-7									
AREA NO. 34L		SUBJECT AGE		SUBJECT AGP		SUBJECT		SUBJECT	
SINGAPORE		CHINESE		CHINESE		CHINESE		CHINESE	
X H I B I T		O F		T R A N		A R T		A R T	
C L E		A T		F A I R		F A I R		F A I R	
CHINA PRODUCT EXHIBITION AT SINGAPORE TRADE & INDUSTRIES FAIR.									
25X1A									
DATE OF PHOTO		TYPE		QUALITY		CLASS		NO. OF CARDS	
AUG 56		1		2		F		2	
CLASSIFICATION				CAPTIONED BY					
Approved For Release 1999/09/10 : CIA-RDP78-05867A000200560037-7				25X1A					
FORM NO. 174 USE PREVIOUS EDITIONS									
PHOTO ANALYSIS REPORT									

PHOTO NO.	240338	LOT NO.	4-4060	MAP REFERENCE		LATITUDE	01 17N	LONGITUDE	103 31E
Approved For Release 1999/09/16 : CIA-RDP78-05867A000200560037-7 COUNTRY <u>SINGAPORE</u>									
AREA NO.	34L	SUBJECT	AFG AGZ	SUBJECT		SUBJECT		SUBJECT	
<u>SINGAPORE</u> <u>CHINESE</u> <u>1st PLAY OF BLDG MATERIAL</u> <u>1st AT FAIR</u>									
<u>CHINA PRODUCT EXHIBITION AT</u> <u>SINGAPORE TRADE & INDUSTRIES FAIR</u>									
25X1A									
DATE OF PHOTO	AUG 56	TYPE	2	QUALITY	2	CLASS	4	NO. OF CARDS	2
CLASSIFICATION						CAPTIONED BY			
Approved For Release 1999/09/16 : CIA-RDP78-05867A000200560037-7 FORM NO. 174 USE PREVIOUS EDITIONS						PHOTO ANALYSIS REPORT			

PHOTO NO.	240339	LOT NO.	J-2145A	MAP REFERENCE	C	LATITUDE	28°40'N	LONGITUDE	77°13'E
Approved For Release 1999/09/10 : CIA-RDP78-05867A000200560037-7 COUNTRY INDIA DELHI									
AREA NO.	345U	SUBJECT	C2C	SUBJECT	C62	SUBJECT		SUBJECT	
D E L H I		A E R I A L		O f		S T A			
D I U M		S U B U R B		S		① O f		J	
- P A R T		S E R I E S				SEE CIA 3			
(AND)				(PART) THRU 1					
25X1A									
DATE OF PHOTO		TYPE	QUALITY	CLASS	NO. OF CARDS				
5 5		8	2	2	2				
CLASSIFICATION				CAPTIONED BY					
SECRET				444					
Approved For Release 1999/09/10 : CIA-RDP78-05867A000200560037-7									
FORM NO. 174 USE PREVIOUS EDITIONS									
PHOTO ANALYSIS REPORT									

COUNTRY		J-2145A		MAP REFERENCE		LATITUDE		LONGITUDE	
AREA NO.		SUBJECT		SUBJECT		SUBJECT		SUBJECT	
345-U		C62							
DE L H		A E R I A L							
Y		B U R B		P A R T					
3		A		E R I E					
PART									
DATE OF PHOTO		TYPE		CLASS		NO. OF CARDS			
558		2		2		2			
CLASSIFICATION		CAPTIONED BY							
SECRET		44							
FORM NO. 1		FORM NO. 1		FORM NO. 1		FORM NO. 1		FORM NO. 1	
1 Jun 58		1 Jun 58		1 Jun 58		1 Jun 58		1 Jun 58	
Approved For Release 1999/09/10 : CIA-RDP78-05867A000200560037-7		Approved For Release 1999/09/10 : CIA-RDP78-05867A000200560037-7		Approved For Release 1999/09/10 : CIA-RDP78-05867A000200560037-7		Approved For Release 1999/09/10 : CIA-RDP78-05867A000200560037-7		Approved For Release 1999/09/10 : CIA-RDP78-05867A000200560037-7	
PHOTO ANALYSIS REPORT		PHOTO ANALYSIS REPORT		PHOTO ANALYSIS REPORT		PHOTO ANALYSIS REPORT		PHOTO ANALYSIS REPORT	

PHOTO NO.	240342	LOT NO.	J-21451	MAP REFERENCE		LATITUDE	59°55'N	LONGITUDE	30°15'E
Approved For Release 1999/09/10 : CIA-RDP78-05867A000200560037-7 COUNTRY USSR / N. EUROPEAN RSFSR / LENINGRAD DISTRICT									
AREA NO.	17N	SUBJECT	AKC	SUBJECT		SUBJECT		SUBJECT	
1	E	2	N	3	I	4	N	5	G
6	R	7	A	8	D	9		10	
11	T	12	E	13	R	14	N	15	A
16	T	17	E	18	R	19	I	20	N
21		22		23		24		25	
26		27		28		29		30	
31		32		33		34		35	
36		37		38		39		40	
41		42		43		44		45	
46		47		48		49		50	
25X1A									
DATE OF PHOTO		TYPE	QUALITY	CLASS	NO. OF CARDS				
55		1	2	2	1				
CLASSIFICATION Approved For Release 1999/09/10 : CIA-RDP78-05867A CAPTIONED BY									
FORM NO. 174 USE PREVIOUS EDITIONS PHOTO ANALYSIS REPORT									

PHOTO NO.	240345	LOT NO.	J-2145A	MAP REFERENCE	C	LATITUDE	53°44N	LONGITUDE	87°10E
Approved For Release 1999/09/10 : CIA-RDP78-05867A000200560037-7 COUNTRY USSR / ASIATIC RSFSR / KEMEROVO OBLAST									
AREA NO	29N	SUBJECT	A99	SUBJECT	C78	SUBJECT	C91	SUBJECT	
K	U	Z	N	E	T	\$	K	10	
C	H	I	N	E	\$	E		22	
U	D	E	N	T	\$	A	T	30	
M	E	T	A	L	L	U	R	33	
M	B	N	45	[B	L	D	G	39
METALLUR = METALLURGICAL CmbN = COMBINE									
25X1A									
DATE OF PHOTO		TYPE	QUALITY	CLASS	NO. OF CARDS				
5 5		4	2	2	3				
CLASSIFICATION				CAPTIONED BY					
SECRET				6/6/1					
Approved For Release 1999/09/10 : CIA-RDP78-05867A000200560037-7 FORM NO. 174 1 Jun 58 USE PREVIOUS EDITIONS									
PHOTO ANALYSIS REPORT									

PHOTO NO.	240346	LOT NO.	J-2145A	MAP REFERENCE	C
COUNTRY	Approved For Release 1999/09/10 : CIA-RDP78-05867A000200560037-7 USSR / USSR / REMEROVO OBLAST			COORDINATES 53°44N 87°10E	
AREA NO.	29N	SUBJ.	A99	SUBJ.	C78
K U Z N E T \$ K		10	C H I N E \$ E	\$	32
U D E N T \$		20	E N T R	30	O f M
T A L L U R		40	C M B N		

ENTR = ENTRANCE
METALLUR = METALLURGICAL
CMBN = COMBINE

25X1A

DATE OF PHOTO	TYPE	QUAL.	CLASS	NO. OF CARDS
1955	4	2	2	3

Approved For Release 1999/09/10 : CIA-RDP78-05867A000200560037-7

CLASSIFICATION SECRET CAPT. BY WCU

PHOTO NO. 240372 LOT NO. J-2145H MAP REFERENCE C

COUNTY Approved For Release 1999/09/10 : CIA-RDP78-05867A000200560037-7 COORDINATES 53°44N

AREA NO. 29N SUBJ. A99 SUBJ. A9Y SUBJ. 87°10E

K	U	Z	N	E	T	\$	K		¹⁰	W	O	M	E	N		W	K	R	\$
	\$		E	²⁵	Q	U	I	P	M	³⁰	A	T		M	³⁵	E	T	A	L
R	G	I	C	⁴⁵	A	L		S	M	⁵⁰	B	N							

CMBN = ⁰COMBINE

25X1A

DATE OF PHOTO	TYPE	QUAL.	CLASS	NO. OF CARDS
---------------	------	-------	-------	--------------

1955	1	2	2	2
------	---	---	---	---

Approved For Release 1999/09/10 : CIA-RDP78-05867A0

CLASSIFICATION SECRET CAPT. BY WJ

FORM NO. 174 USE PREVIOUS EDITIONS. 1 JAN 56

PHOTO NO.	240350	LOT NO.	J-2145A	MAP REFERENCE	C
COUNTRY	USSR			COORDINATES	53°44'N
AREA NO.	29N	SUBJ.	A99	SUBJ.	AF\$
K U Z N E T \$ K				F U R N A C E T E	
M P C O N T R O L				G R A P H \$ M	
E T A L L U R C				M B N AT METALLURGICAL	
<u>COMBINE</u>					
TEMP = TEMPERATURE					
25X1A					
DATE OF PHOTO	TYPE	QUAL.	CLASS	NO. OF CARDS	
1955	1	2	2	2	
CLASSIFICATION			CAPT. BY		
SECRET			WJ		

Approved For Release 1999/09/10 : CIA-RDP78-05867A000200560037-7

PHOTO NO.	240351	LOT NO.	J-2145A	MAP REFERENCE	C
COUNTRY	Approved For Release 1999/09/10 : CIA-RDP78-05867A000200560037-7	COORDINATES	53°44'N		
AREA NO.	29N	SUBJ.	A99	SUBJ.	87°10'E
K	U	Z	N	E	T
F	U	R	N	A	C
M	E	A	L	L	
K E X A M I N I N G					
T E M P C O N T R O L					
M E A L L AT THE METALLURGICAL					
COMBINE. SEE CIA					
TEMP = TEMPERATURE					
25X1A					
DATE OF PHOTO	TYPE	QUAL.	CLASS	NO. OF CARDS	
1955	1	2	2	2	
Approved For Release 1999/09/10 : CIA-RDP78-05867A000					
CLASSIFICATION			CAPT. BY		
SECRET			WW		

PHOTO NO.	240352	LOT NO.	J-1967A	MAP REFERENCE	C-F																																																			
COUNTRY	USSR				COORDINATES																																																			
Approved For Release 1999/09/10 : CIA-RDP78-05867A000200560037-7																																																								
AREA NO.	3N	SUBJ.	AH2	SUBJ.	KAZAKH SSR																																																			
<table border="1"> <tr> <td>N</td><td>E</td><td>W</td><td>C</td><td>O</td><td>M</td><td>B</td><td>I</td><td>N</td><td>E</td><td>A</td><td>T</td><td>O</td><td>R</td><td>D</td><td>Z</td><td>H</td> </tr> <tr> <td>O</td><td>N</td><td>I</td><td>K</td><td>D</td><td>Z</td><td>E</td><td>K</td><td>O</td><td>L</td><td>K</td><td>H</td><td>O</td><td>Z</td><td>I</td><td>N</td><td></td> </tr> <tr> <td>K</td><td>U</td><td>S</td><td>T</td><td>A</td><td>N</td><td>A</td><td>S</td><td>O</td><td>B</td><td></td><td></td><td></td><td></td><td></td><td></td><td></td> </tr> </table>						N	E	W	C	O	M	B	I	N	E	A	T	O	R	D	Z	H	O	N	I	K	D	Z	E	K	O	L	K	H	O	Z	I	N		K	U	S	T	A	N	A	S	O	B							
N	E	W	C	O	M	B	I	N	E	A	T	O	R	D	Z	H																																								
O	N	I	K	D	Z	E	K	O	L	K	H	O	Z	I	N																																									
K	U	S	T	A	N	A	S	O	B																																															
↑ Oblast																																																								
25X1A																																																								
DATE OF PHOTO	TYPE	QUAL.	CLASS.	NO. OF CARDS																																																				
Approved For Release 1999/09/10	A0	CIA-RDP78-05867A0																																																						
CLASSIFICATION			CAPT. BY																																																					
SECRET - INTELLIGENCE COMMUNITY ONLY - NO DISSEM ADR3A			Wan																																																					

PHOTO NO.		240352		LOT NO.)-1967 A		MAP REFERENCE		C - F							
Approved For Release 1999/09/10 : CIA-RDP78-05867A000200560037-7 COUNTRY USSR KAZAKH SSR										COORDINATES							
AREA NO.		3N		SUBJ.		AH2		SUBJ.									
H	A	R	V	E	S	T	I	N	G	W	H	E	A	T	W	I	T
A	N	E	W	C	O	M	B	I	N	E							
Ordzhonikidze Kolkhoz in Kustanay Oblast. Harvesting wheat with new combine.																	
25X1A																	
DATE OF PHOTO		TYPE		QUAL.		CLASS.		NO. OF CARDS									
Approved For Release 1999/09/10 : CIA-RDP78-05867A000200560037-7		3/1		3/1		3/1		7A00									
SECRET - INTELLIGENCE COMPONENT ONLY - NO DISSEM ABROAD CAPT. BY Wgo																	

FORM NO. 174 OBSOLETE PREVIOUS EDITIONS REPLACES FORM 105 WHICH IS OBSOLETE. 1 SEP 53

PHOTO NO.	240354	LOT NO.	J-1967 A	MAP REFERENCE	C - F																																																			
Approved For Release 1999/09/20 : CIA-RDP78-05867A000200560037-7																																																								
COUNTRY	USSR	KAZAKH SSR																																																						
AREA NO.	3N	SUBJ.	AH2	SUBJ.																																																				
<table border="1"> <tr> <td>H</td><td>A</td><td>R</td><td>V</td><td>E</td><td>S</td><td>T</td><td>I</td><td>N</td><td>G</td><td>W</td><td>H</td><td>E</td><td>A</td><td>T</td><td>O</td><td>N</td> </tr> <tr> <td>O</td><td>R</td><td>D</td><td>Z</td><td>H</td><td>O</td><td>N</td><td>I</td><td>K</td><td>I</td><td>D</td><td>Z</td><td>E</td><td>K</td><td>O</td><td>L</td><td>K</td> </tr> <tr> <td>Z</td><td></td><td></td><td></td><td></td><td></td><td></td><td></td><td></td><td></td><td></td><td></td><td></td><td></td><td></td><td></td><td></td> </tr> </table>						H	A	R	V	E	S	T	I	N	G	W	H	E	A	T	O	N	O	R	D	Z	H	O	N	I	K	I	D	Z	E	K	O	L	K	Z																
H	A	R	V	E	S	T	I	N	G	W	H	E	A	T	O	N																																								
O	R	D	Z	H	O	N	I	K	I	D	Z	E	K	O	L	K																																								
Z																																																								
IN Kustanay Oblast.																																																								
Harvesting wheat.																																																								
25X1A																																																								
DATE OF PHOTO	TYPE	QUAL.	CLASS.	NO. OF CARDS																																																				
Approved For Release 1999/09/20	5/5	2	CIA-RDP78-05867A000200560037-7																																																					
CLASSIFICATION	CAPT. BY																																																							
	Waw																																																							

FORM NO. 174 OBSOLETE PREVIOUS EDITIONS REPLACES FORM 185 WHICH IS OBSOLETE. 1 SEP 55

COUNTRY USSR		PROVINCE Koryto		COORDINATES 59 08 N 37 59 E	
AREA NO. 17 N		SUBJ. A9F		SUBJ. A99	
C	H	E	R	E	P
O	V	E	T	8	
M	E	T	A	L	L
R	G	I	C	A	L
P	L	A	N	T	
25X1A					
DATE OF PHOTO		TYPE		CLASS.	
5 5		4		2	
NO. OF CARDS		QUAL.		CLASS.	
2		2		2	
CLASSIFIED BY: 174					
SECRET - INTELLIGENCE ONLY - NO DISSEM ABROAD					

[illegible]

PHOTO NO.	240360	LOT NO.	J-1967A	MAP REFERENCE	C-F
COUNTRY	USSR / N. EUROPEAN RFSR / Volga Oblast				
AREA NO.	17N	SUBJ.	A9F	SUBJ.	A79
				COORDINATES	
				59 08 N	
				37 54 E	

C	H	E	R	E	P	O	V	E	T	S			I	N	T	E	R	I	O
R		O	F		M	E	T	A	L	L	D	R	G		C	A	L		P
L	A	N	T																

25X1A

DATE OF PHOTO	55	TYPE	4	QUAL.	3	CLASS.	36	NO. OF CARDS	32
Approved For Release 1999/09/10 : CIA-RDP78-05867A000200560037-7									
SECRET - INTELLIGENCE COMPONENT ONLY - NO DISSEM ABROAD									
CAPT. BY wgn									

FORM NO. 174 OBSOLETE PREVIOUS EDITIONS REPLACED 1 SEP 55 FORM 185 WHICH IS OBSOLETE.

[illegible]

FORM NO. 174 OBSOLETE PREVIOUS EDITIONS REPLACES

PHOTO NO.		LOT NO.		MAP REFERENCE	
240262		J-1967 A		C-F	
Approved For Release 1999/09/10 : CIA-RDP78-05867A000200560037-7 COUNTRY: USSR / NEURONAN RSESR / ARKHANSEI OBIAS					
AREA NO.		SUBJ.		COORDINATES	
17N		BH2		81 00N 55 00E	
FRANZ JOSEF LAND MT NEAR POLAR RESEARCH STATION 50					
25X1A					
DATE OF PHOTO		TYPE		NO. OF CARDS	
Approved For Release 1999/09/10 : CIA-RDP78-05867A000200560037-7		4		2	
CLASSIFICATION		CAPT. BY			
SECRET - INTELLIGENCE COMPONENTS ONLY - NO DISSEM ABOARD		W. J. [Signature]			

[illegible]

FORM NO. 174 OBSOLETE PREVIOUS EDITIONS REPLACES FORM 100 WHICH IS OBSOLETE.

PHOTO NO.	240367	LOT NO.	1967 A	MAP REFERENCE	C - T
Approved For Release 1999/09/10 : CIA-RDP78-05867A000200560037-7					
COUNTRY	USSR/N. European RSFSR / Arkhangel Oblast				COORDINATES
AREA NO.	17 N	SUBJ.	BH2	SUBJ.	81 00 N 55 00 E
F	R	A	N	Z	J
O	S	E	F	L	A
N	D	P	B		
L	A	R	R	E	S
E	A	R	C	H	X
T	A	T	I	O	N
E	Q	U	I	P	M
E	N	T			
25X1A					
DATE OF PHOTO	TYPE	QUAL.	CLASS.	NO. OF CARDS	
Approved For Release 1999/09/10	5	10	CIA-RDP78-05867A00		
CLASSIFICATION			CAPT. BY		
SECRET - INTELLIGENCE COMPONENTS ONLY - NO DISSEM ABOARD			W. and		

FORM NO. 174 OBSOLETE PREVIOUS EDITIONS REPLACES
1 SEP 55 FORM 148 WHICH IS OBSOLETE.

[illegible]

PHOTO NO.	LOT NO.	J-1967A	C - F	
Approved For Release 1999/09/10 : CIA-RDP78-05867A000200560037-7				
COUNTRY	DSSR/N.EUROPEAN RSFSR/AKKhangel ODIAS	SUBJ.		
AREA NO.	BH2	SUBJ.		
F R A N Z J O S E L A N D P O L A R R E S E A R C H B T A T I O N B U I L D I N G AT 80° North, latitude:				
DATE OF PHOTO TYPE QUAL CLASS NO.OF CARDS				
Approved 1955	4	2	2/7	1
Approved For Release 1999/09/10 : CIA-RDP78-05867A000				
CLASSIFICATION SECRET - INTELLIGENCE COMPONENTS ONLY - NO DISSEM ABROAD		CAPT. BY Waw		

FORM NO. 174 USE PREVIOUS EDITIONS.
1 JAN 54

PHOTO NO.	260287	LOT NO.	J-1967A	MAP REFERENCE	C-F
Approved For Release 1999/09/10 : CIA-RDP78-05867A000200560037-7 COUNTRY: USSR / N. European RSFSR / Arkhangel Oblas					COORDINATES
AREA NO.	17N	SUBJ.	BH2	SUBJ.	AM9
8100N 5500E					
F	R	A	N	2	J O B E F
L	A	R	R	E	S E A R C H
	R	A	D	I	O R C O M
LAND P O S T A T I O N At 80° north latitude					
25X1A					
DATE OF PHOTO	TYPE	QUAL.	CLASS	NO. OF CARDS	
1955	4	2	2/2	2	
Approved For Release 1999/09/10 : CIA-RDP78-05867A000200560037-7 CAPT. BY Waw					
CLASSIFICATION SECRET - INTELLIGENCE COMPONENTS ONLY - NO DISSEM ABROAD					

PHOTO NO.	24036P	LOT NO.	1-1967 A	MAP REFERENCE	C-F																																																
COUNTRY	USSR/N. EUROPEAN RSFSR/Arkhangel Oblast				COORDINATES																																																
AREA NO.	17N	SUBJ.	BH2	SUBJ.	AHG																																																
<table border="1"> <tr> <td>E</td><td>R</td><td>A</td><td>N</td><td>2</td><td>J</td><td>O</td><td>S</td><td>E</td><td>F</td><td>L</td><td>A</td><td>N</td><td>D</td><td>T</td><td>O</td> </tr> <tr> <td>M</td><td>A</td><td>T</td><td>O</td><td>E</td><td>S</td><td>G</td><td>R</td><td>O</td><td>W</td><td>N</td><td>A</td><td>T</td><td>P</td><td>O</td><td>L</td> </tr> <tr> <td>R</td><td>S</td><td>T</td><td>A</td><td>T</td><td>I</td><td>O</td><td>N</td><td></td><td></td><td></td><td></td><td></td><td></td><td></td><td></td> </tr> </table>						E	R	A	N	2	J	O	S	E	F	L	A	N	D	T	O	M	A	T	O	E	S	G	R	O	W	N	A	T	P	O	L	R	S	T	A	T	I	O	N								
E	R	A	N	2	J	O	S	E	F	L	A	N	D	T	O																																						
M	A	T	O	E	S	G	R	O	W	N	A	T	P	O	L																																						
R	S	T	A	T	I	O	N																																														
<p>↑ research</p> <p>at 80° North latitude.</p>																																																					
25X1A																																																					
DATE OF PHOTO	TYPE	QUAL.	CLASS	NO. OF CARDS																																																	
1955	4	2	3/2	2																																																	
Approved For Release 1999/09/10 : CIA-RDP78-05867A000200560037-7 CLASSIFICATION SECRET - INTELLIGENCE COMPONENTS ONLY - NO DISSEM ABROAD					CAPT. BY WAW																																																


PHOTO NO. 240360		LOT NO. J-1967A		MAP REFERENCE C-F	
Approved For Release 1999/09/10 : CIA-RDP78-05867A000200560037-7 COUNTRY USSR/N. European/RSSR/Arkhangel Oblast					
AREA NO. 17N		SUBJ. BH2		SUBJ. AHG	
COORDINATES 81 00 N 55 00 E					
F	R	A	N	Z	J O S E F L A N D C D
C	U	M	B	E R	P L A N T A T P O L A
R	S	T	A	T I O N	at 80° North, latitude
research					
25X1A					
DATE OF PHOTO	TYPE	QUAL.	CLASS	NO. OF CARDS	
1955	4	2	2/2	2	
Approved For Release 1999/09/10 : CIA-RDP78-05867A00					
CLASSIFICATION SECRET - INTELLIGENCE COMPONENTS ONLY - NO DISSEM ABROAD			CAPT. BY wan		

PHOTO NO.		240370		LOT NO.		J-1967 A		MAP REFERENCE		C-F	
Approved For Release 1999/09/10 : CIA-RDP78-05867A000200060037-7 USSR / NEUROGRAN RSKY Arkhangel Oblast											
COUNTRY											
AREA NO.		17 N		SUBJ.		BH2		SUBJ.		SUBJ.	
COORDINATES		81 00N									
		55 00E									
F	R	A	N	°	Z		J	O	°	E	F
B	Y		U	N	D	E	R		°	W	N
W	E	A	T	H	E	R		°	S	T	A
Polar research station, at 80° north, latitude .											
25X1A											
DATE OF PHOTO		TYPE		QUAL.		CLASS		NO. OF CARDS			
1955		4		2		2/3		1			
Approved For Release 1999/09/10 : CIA-RDP78-05867A0 SECRET - INFORMATION CONTAINED HEREIN IS UNCLASSIFIED EXCEPT WHERE SHOWN OTHERWISE											
CAPT. BY <i>Wan</i>											

PHOTO NO.	240277	LOT NO.	S-1967 A	MAP REFERENCE	C F
Approved For Release 1999/09/10 : CIA-RDP78-05867A000200560037-7					
COUNTRY	USSR/N. European RSFSR/Arkhangel Oblast				COORDINATES
AREA NO.	17N	SUBJ.	BH2	SUBJ.	
					87 00N
					55 00 E
E	R	A	N	2	
J	O	S	E	F	
L	A	N	D		
B	E				
D	R	O	M		
A	T				
P	O	L	A	R	
R	E	S	E	A	
R	C	H			
S	T	A	T	I	
O	N				
at 50° north, latitude.					

25X1A

DATE OF PHOTO	TYPE	QUAL.	CLASS	NO. OF CARDS
Approved For Release 1999/09/10 : CIA-RDP78-05867A0002	4	2	3/5	1
CLASSIFICATION				CAPT. BY
SECRET - INTELLIGENCE COMPONENTS ONLY - NO DISSEM ABROAD				Wan

PHOTO NO. 240370 LOT NO. J-1967A MAP REFERENCE C-F

COUNTRY USSR/N. ETHIOPIAN RSTOR/Arkhangel (ODIAS) COORDINATES 81 00 N

AREA NO. 17N SUBJ. BH2 SUBJ. SUBJ. 55 00 E

F	R	A	N	2	J	O	S	E	F	L	A	N	D	H	Y
D	R	O	L	25	G	I	C	A	L	I	N	S	T	R	U
T				45					50						

beind used at polar research station at 80° North, ~~111°~~

25X1A

DATE OF PHOTO	TYPE	QUAL.	CLASS	NO. OF CARD
1955	4	2	2/3	1

Approved For Release 1999/09/10 : CIA-RDP78-05867A000200560037-0

CLASSIFICATION SECRET - INTELLIGENCE COMPONENTS ONLY - NO DISSEM ABROAD

CAPT. BY *Wan*

FORM NO. 174 USE PREVIOUS EDITIONS. 1 JAN 54

PHOTO NO.	260377	LOT NO.	J-1967A	MAP REFERENCE	C-F
Approved For Release 1999/09/10 : CIA-RDP78-05867A000200560037-7 USSR / N. ELIOPOLANSKY / ARKHANSEI OBLAST					
AREA NO.	17 N	SUBJ.	BH2	SUBJ.	
				COORDINATES	81 00 N 55 00 E
F	R	A	N	2	J
O	S	E	F		L
A	N	D			H
D	R	O	L	25	G
I	C	A	20		I
N	S	T	R	25	U
M	E	N			
T					
being used at polar research station at 80° North, latitude					
25X1A					
DATE OF PHOTO	TYPE	QUAL.	CLASS	NO. OF CARDS	
1955	4	2	2/7	1	
Approved For Release 1999/09/10 : CIA-RDP78-05867A000200560037-7 SECRET - INTELLIGENCE COMPONENTS ONLY - NO DISSEM ABROAD					CAPT. BY Wain

[illegible]

[illegible]

PHOTO NO.	240376	LOT NO.	3-1967 A	MAP REFERENCE	C-F										
COUNTRY	USSR / NEAR EUROPEAN RISKY / Arkhangel Oblast Arkhangel Oblast				COORDINATES										
AREA NO.	17N	SUBJ.	BH2	SUBJ.	5500E										
F	R	A	N	2	J	O	S	E	F	L	A	N	D	L	A
U	N	C	H	23	N	G	B	30	A	L	L	O	N	A	T
E	A	T	H	E	R	S	T	30	A						
Polar research station at 80° north latitude															
25X1A															
DATE OF PHOTO	TYPE	QUAL.	CLASS	NO. OF CARDS											
1955	4	2	3/7	1											
Approved For Release 1999/09/10 : CIA-RDP78-05867A000200560037-7															
SECRET - INTELLIGENCE COMPONENTS ONLY - NO DISSEM ABROAD					CAPT. BY					Wan					

[illegible]

Form No. 174 use previous

PHOTO NO.

240370

LOT NO.

J-1917A

MAP REFERENCE

COUNTRY

Approved For Release 1999/09/10 : CIA-RDP78-05867A000200560037-1

AREA NO.

17N

SUBJ.

BH2

SUBJ.

USSR/N. EUROPEAN RSFSR / Arkhangel Oblast

SUBJ.

COORDINATES

81 00 N

55 00 E

E	R	A	N	'	2		J	O	S	'	E	F		L	A	'	N	D		E	'	0
U	I	P	M	'	E	N	T		A	'	T		P	O	L	'	A	R		R	'	E
E	A	R	C	'	H		S	T	A	'	S											

STATION

at 80° North

25X1A

DATE OF PHOTO

TYPE

QUAL.

CLASS.

NO. OF CARDS

Approved For Release 1999/09/10 : CIA-RDP78-05867A000200560037-1

SECRET - INFORMATION CONTAINED HEREIN IS UNCLASSIFIED

CAPT. BY

Wan

FORM NO. 174 OBSOLETE PREVIOUS EDITIONS REPLACES FORM 105 WHICH IS OBSOLETE.

[illegible]

YOUNG NO. 174 USE PREVIOUS EDITIONS.

PHOTO NO.		240380		LOT NO.		J2117		MAP REFERENCE										
Approved For Release 1999/09/10 : CIA-RDP78-05867A000200560037-7 COUNTRY CHINA						COORDINATES FUKIEN												
AREA NO.		381L		SUBJ.		AH2		SUBJ.		AHV								
P	E	A	\$	A	N	T	\$	10	W	A	T	E	R	I	N	G	F	2D
E	L	D		F	R	O	M	30	B	U	C	K	E	T				4D
				45				50										
DATE OF PHOTO 14 2 3/7 2																		
TYPE 14 2 3/7 2																		
QUAL. 14 2 3/7 2																		
CLASS 14 2 3/7 2																		
NO. OF CARDS 14 2 3/7 2																		
Approved For Release 1999/09/10 : CIA-RDP78-05867A000200560037-7 CLASSIFICATION SECRET - INTELLIGENCE COMPONENTS ONLY - NO DISSEM ABROAD																		
CAPT. BY S																		

PHOTO NO. 240387 LOT NO. J2117 MAP REFERENCE

COUNTRY China Approved For Release 1999/09/10 : CIA-RDP78-05867A000200560037-7

AREA NO. 3812 SUBJ. AH2 SUBJ. AHV SUBJ. FUKIEN COORDINATES


P	E	A	\$	3	A	N	T	\$	10	C	A	R	R	Y	15	I	N	G	20	W	A
T	E	R		25	T	O		F	I	30	E	L	D	B.	35					40	
				45						50											

DATE OF PHOTO TYPE QUAL. CLASS NO. OF CARDS 5

4 2 3/7 2

CLASSIFIED Approved For Release 1999/09/10 : CIA-RDP78-05867A000

SECRET - INTELLIGENCE COMPONENTS ONLY - NO DISSEM ABROAD CAPT. BY S



FORM NO. 174 USE PREVIOUS EDITIONS. 1 JAN 56

PHOTO NO.	240380	LOT NO.	J2117	MAP REFERENCE	
Approved For Release 1999/09/10 : CIA-RDP78-05867A000200560037-7				COORDINATES	
COUNTRY	CHINA	SUBJ. FUKIEN			
AREA NO.	381L	SUBJ.	AH2	SUBJ.	AHV
F	I	E	L	D	\$
W	A	T	E	R	E
B	E	L	T	\$	
W	A	T	E	R	
W	N	F	R	O	M
R	E	V	E	R	
RED					
25X1A					
DATE OF PHOTO	TYPE	QUAL.	CLASS	NO. OF CARDS	S
	4	2	3/7	2	
Approved For Release 1999/09/10 : CIA-RDP78-05867A00020			CAPT. BY		
CLASSIFICATION			SECRET - INTELLIGENCE COMPONENTS ONLY - NO DISSEM ABROAD		

PHOTO NO. 220383	LOT NO. J2117	MAP REFERENCE	
Approved For Release 1999/09/10 : CIA-RDP78-05867A000200560037-7		COORDINATES	
COUNTRY China	SUBJ. FUKIEN		
AREA NO. 381L	SUBJ. AH2	SUBJ. AHV	SUBJ.
OPERATING	WATER	BE	L
BY	FOOTPOWER		
Brings water from river to fields.			
25X1A			
DATE OF PHOTO	TYPE	QUAL.	CLASS
	4	2	3/2
Approved For Release 1999/09/10 : CIA-RDP78-05867A000200560037-7		NO. OF CARDS 2	
CLASSIFICATION SECRET - INTELLIGENCE COMPONENTS ONLY - NO DISSEM ABROAD		CAPT. BY D	

[illegible]

MR. JAMES H. HARRIS, JR.,
1740 N. 17th St., N.W.,
WASHINGTON, D.C.

PHOTO NO.		LOT NO.		MAP REFERENCE														
240385		J2117																
COUNTRY				COORDINATES														
Burma																		
AREA NO.		SUBJ.		SUBJ.														
3U		218		JF														
M	I	L	I	T	A	R	Y	10	P	A	R	A	D	E	15	C	L	O
\$	E	U	P	25	O	F	L	30	I	G	H	T	35	A	R	T	I	L
E	R	Y	45	P	I	E	C	E	50									
Staged for arrival of visiting Russian leaders.																		
25X1A																		
DATE OF PHOTO		TYPE		QUAL.		CLASS		NO. OF CARDS		SOL								
1955		4		2		2/7		2										
Approved For Release 1999/09/10 : CIA-RDP78-05867A000200560037-7																		
CLASSIFICATION																		
SECRET - INTELLIGENCE COMPONENTS ONLY - NO DISSEM ABROAD																		
CAPT. BY S																		

[illegible]

[illegible]

[illegible]

RECEIVED 25th JULY 1964

PHOTO NO.	240390	LOT NO.	5-9772	MAP REFERENCE	C. FILE	LATITUDE	47 30N	LONGITUDE	19 05E
COUNTRY	Approved For Release 1999/09/10 : CIA-RDP78-05867A000200560037								

AREA NO	3237M	SUBJECT	AKF	SUBJECT	AE\$	SUBJECT		SUBJECT		SUBJECT		SUBJECT		SUBJECT		
	B	U	D	A	P	E	S	T		E	N	T	R	A	N	C
	O		G	A	N	E		E	L	E	C		E	Q	U	I
	T			T	R	U	C	K								P

FROM KOBANYAI STREET.

25X1A

DATE OF PHOTO	19	5	6	4	1	TYPE	QUALITY	CLASS	NO. OF CARDS
								2	2

CLASSIFICATION: SECRET
 Approved For Release 1999/09/10 : CIA-RDP78-05867A

[illegible]

2411346		J-3972		C. FILE		47 30N		19 05E	
COUNTRY		PROVINCE		MAP REFERENCE		LATITUDE		LONGITUDE	
Approved For Release 1999/09/10 : CIA-RDP78-05867A000200560037-7									
AREA NO		SUBJECT		SUBJECT		SUBJECT		SUBJECT	
3237M		HES							
B U D A P E S T		E N T R A N C E		T					
O G A N Z		P L T		F R O M		K O B A			
N Y A I		S T R E E T							
ELECTRICAL EQUIPMENT									
25X1A									
DATE OF PHOTO		TYPE		QUALITY		CLASS		NO. OF CARDS	
19 5 6		4 1		2		1			
CLASSIFICATION		SECRET		CAPTIONED BY		JRN			
Approved For Release 1999/09/10 : CIA-RDP78-05867A000200560037-7									
PHOTO ANALYSIS REPORT									

COUNTRY 240206 J-3972 C. FILE 47 30N 19 05E

PROVINCE HUNGARY

AREA NO 32 37M H6P

B U D A P E S T C O N S T R U C T I
O N M A T E R I A L P L A N T F
R O M N O R T H

25X1A

DATE OF PHOTO	TYPE	QUALITY	CLASS	NO. OF CARDS
19 5 6	4	2	2	1

CLASSIFICATION SECRET CAPTIONED BY JAH

PHOTO NO 017200 LOT NO J-3972 MAP REFERENCE C. FILL LATITUDE 47 31 N LONGITUDE 19 05 E

COUNTRY Hungary PROVINCE PEST Approved For Release 1999/09/10 : CIA-RDP78-05867A000200560037-7

AREA NO	SUBJECT	SUBJECT	SUBJECT	SUBJECT	SUBJECT	SUBJECT	SUBJECT	SUBJECT
3237M	REF	D36	A4Q					
B U D A	P E S T			R A K O	S I		M A T	
Y A S	M A C H			P L T			D A N U B E	
R	P O W			L I N E				
FROM BUDAFOK, SW OF AREA-								

25X1A

DATE OF PHOTO			TYPE	QUALITY	CLASS	NO. OF CARDS
19	5	6	3	1	2	3
CLASSIFICATION SECRET					CAPTIONED BY JAH	

Approved For Release 1999/09/10 : CIA-RDP78-05867A000200560037-7
 PHOTO ANALYSIS REPORT

PHOTO NO. 240400 LOT NO. J-371 MAP REFERENCE G1116 LATITUDE 4° 00' N LONGITUDE 111° 00' E

COUNTRY Approved For Release 1999/09/10 : CIA-RDP78-05867A000200560037-7 PROVINCE FERO

AREA NO	SUBJECT	SUBJECT	SUBJECT	SUBJECT	SUBJECT	SUBJECT	SUBJECT	SUBJECT
3237M	AFD	D36	A4Q					
F U D A	P E S T			R A K O	S I	M A T		
Y A	M A C H	P I T		D A N U R E				
R	P O W	L I N E						

FROM BUDAFOR,
SW OF AREA. PART 2 OF 2-PART SERIES.

25X1A

DATE OF PHOTO	TYPE	QUALITY	CLASS	NO. OF CARDS
19 5 6 3	1	2	3	

CLASSIFICATION SECRET CAPTIONED BY JAH

240/00 J-4043 MAP REFERENCE LATITUDE LONGITUDE

COUNTRY PROVINCE APPROVED FOR RELEASE 1999/09/10 : CIA-RDP78-05867A000200560037-7

AREA NO	SUBJECT	SUBJECT	SUBJECT	SUBJECT	SUBJECT	SUBJECT	SUBJECT	SUBJECT	SUBJECT
6155M	AK2	AK6							
\$ T A L	5	I N O G R O D	10			C	15		20
L A I	25	P L A N E	30			K	35		40
T E	45	A I R F I E L D	50			A T T O W I			

25X1A

DATE OF PHOTO	TYPE	QUALITY	CLASS	NO. OF CARDS
19 5 6 4 2 0 2				

CLASSIFICATION

SECRET/NOFORN ISC

CAPTIONED BY

JRH

FORM NO. 1 Jan 55

APPROVED FOR RELEASE 1999/09/10 : CIA-RDP78-05867A000200560037-7

PHOTO ANALYSIS REPORT

PHOTO NO.		LOT NO.		MAP REFERENCE	
240207		J4056		C	
Approved For Release 1999/09/10 : CIA-RDP78-05867A000200560037-7					
COUNTRY		SUBJ.		COORDINATES	
China		Kiangsu		31 14N	
AREA NO.		SUBJ.		SUBJ.	
5812		3 D8		121 28E	
\$	H	A	N	G	H A I (N R)
E	A	T	W	O O	\$ U N G.
E	S	C	R	E E N	High ↑
↓ for camouflage.					
25X1A					
DATE OF PHOTO		TYPE		CLASS	
1/2 June 54		4/3		C	
Approved For Release 1999/09/10 : CIA-RDP78-05867A000		CAPT. BY		S	
CLASSIFICATION		CONFIDENTIAL		Control	
Confidential/NO FORN		Control			

FORM NO. 174 USE PREVIOUS EDITIONS.

PHOTO NO. 240404 LOT NO. J4056 MAP REFERENCE C

COUNTRY China Approved For Release 1999/09/10 : CIA-RDP78-05867A000200560037-7 COORDINATES 31 14N

AREA NO. 581 L SUBJ. 3D8 SUBJ. 3GB SUBJ. 121 28 E

\$	H	A	N	G	H	A	I	(N	R)			N	A	V	A	L	\$
U	P	P	L	Y		C	A	M	P		A	T	W	O	O	B	U
G		M	T	B		B	A	\$	E								

Camp between 31 21.5 N, 121 30.5 E

and 31 20.9 N, 121 31.5 E.

25X1A

DATE OF PHOTO TYPE QUAL. CLASS NO. OF CARDS

10 June 56 4 3 C 2 Approved For Release 1999/09/10 : CIA-RDP78-05867A0002

CLASSIFICATION Confidential/NOFORN/Continued Control

CAPT. BY S

[illegible]

PHOTO NO. 240407 LOT NO. U-20498 MAP REFERENCE — LATITUDE 47 55 N LONGITUDE 106 53 E

COUNTRY MONGOLIA

AREA NO. CL SUBJECT C18

U	L	A	N	3	B	A	T	O	R	10				13	C	H	I	L	D	R	E	N	20			
\$				23						30				35								40				
				43						50																

25X1A

DATE OF PHOTO			TYPE	QUALITY	CLASS	NO. OF CARDS	SOURCE
JUNE	56		2	2	C	1	

CLASSIFICATION SECRET CAPTIONED BY MAF

[illegible]

PHOTO NO.	240700	LOT NO.	U-7049A	MAP REFERENCE		LATITUDE	47 54N	LONGITUDE	106 03E
COUNTY	Approved For Release 1999/09/10 : CIA-RDP78-05867A000200560037-7								
AREA NO	MONGOLIA								
SUBJECT	CL	AKA	AKC	CIG					
U	L	A	N	B	A	T	O	R	P
R	E	P	U	B	L	I	C	C	E
T	B	L	D	G					
MONGOLIAN									
25X1A									
DATE OF PHOTO	JUNE	56	2	2	C	2			
CLASSIFICATION	CONFIDENTIAL				CAPTIONED BY				
Approved For Release 1999/09/10 : CIA-RDP78-05867A000200560037-7									
FORM NO.	1 Jul 58	174	USE PREVIOUS EDITIONS						

PHOTO ANALYSIS REPORT

PHOTO NO. 240611	LOT NO. J-4049A	MAP REFERENCE 5C	LATITUDE 47 54N	LONGITUDE 106 53E
COUNTRY MONGOLIA				
Approved For Release 1999/09/10 : CIA-RDP78-05867A000200560037-7				
AREA NO. CL	SUBJECT AH5	SUBJECT AH2	SUBJECT	SUBJECT
ULAN	B	A	T	O
A	T	E	O	W
N	E	D	M	E
A	T	E	P	L
A	N	T	A	N
T	E	O	W	N
E	D	M	E	A
T	E	P	L	A
N	T	A	N	T
DATE OF PHOTO JUNE 56				
TYPE 2				
QUALITY 2				
CLASS C				
NO. OF CARDS 2				
CLASSIFICATION CONFIDENTIAL				
CAPTIONED BY 25X1A				
Approved For Release 1999/09/10 : CIA-RDP78-05867A000200560037-7				
FORM NO. 174 USE PREVIOUS EDITIONS				
PHOTO ANALYSIS REPORT				

PHOTO NO. 240411		LOT NO. J-4049A		MAP REFERENCE CL		LATITUDE 47 55N		LONGITUDE 126 53E	
COUNTRY Approved For Release 1999/09/10 : CIA-RDP78-05867A000200560037-7 MONGOLIA									
AREA NO. CL		SUBJECT C62	SUBJECT C68	SUBJECT	SUBJECT	SUBJECT	SUBJECT	SUBJECT	SUBJECT
ULAN		5	BAT	10	OR	15	LOOK	ING	20
DOWN		25	AT	30	CITY	35	CHILD	40	P
EN		45	IN	50	FG				
25X1A									
DATE OF PHOTO		TYPE	QUALITY	CLASS	NO. OF CARDS	BO			
JUNE		56	4	2	C	2			
CLASSIFICATION		CAPTIONED BY							
Approved For Release 1999/09/10 : CIA-RDP78-05867A000200560037-7									
FORM NO. 174 USE PREVIOUS EDITIONS									
PHOTO ANALYSIS REPORT									

[illegible]

[illegible]

PHOTO NO. 240414		LOT NO. U-4049A		MAP REFERENCE P		LATITUDE 47 55 N		LONGITUDE 106 53 E															
COUNTRY Approved For Release 1999/09/10 : CIA-RDP78-05867A000200560037-7 MONGOLIA																							
AREA NO. CL		SUBJECT C2C		SUBJECT C6B		SUBJECT		SUBJECT															
U L A N		B A T O R		A		S T A T E																	
T H E A T E R		S T R E E T		S C E N E																			
E																							
<div style="text-align: right;">25X1A</div> <table border="1"> <tr> <th colspan="2">DATE OF PHOTO</th> <th>TYPE</th> <th>QUALITY</th> <th>CLASS</th> <th>NO. OF CASDS</th> <th>SOURCE</th> </tr> <tr> <td>JUNE</td> <td>56</td> <td>2</td> <td>2</td> <td>C</td> <td>2</td> <td></td> </tr> </table>										DATE OF PHOTO		TYPE	QUALITY	CLASS	NO. OF CASDS	SOURCE	JUNE	56	2	2	C	2	
DATE OF PHOTO		TYPE	QUALITY	CLASS	NO. OF CASDS	SOURCE																	
JUNE	56	2	2	C	2																		
CLASSIFICATION Approved For Release 1999/09/10 : CIA-RDP78-05867A000200560037-7				CAPTIONED BY [REDACTED]																			
FORM NO. 1 Jan 56 174 USE PREVIOUS EDITIONS PHOTO ANALYSIS REPORT																							

PHOTO NO. 240475	LOT NO. U-4019A	MAP REFERENCE C	LATITUDE 47 55N	LONGITUDE 106 53E
----------------------------	---------------------------	---------------------------	---------------------------	-----------------------------

Approved For Release 1999/09/10 : CIA-RDP78-05867A000200560037-1

COUNTRY MONGOLIA	AREA NO. CL	SUBJECT C5N	SUBJECT	SUBJECT	SUBJECT	SUBJECT	SUBJECT	SUBJECT	SUBJECT
U L A N	5	B A T O R	10		C H O I B A L	15		30	
A N	25	T O M B	30			35		40	
	45		50						

25X1A

DATE OF PHOTO	TYPE	QUALITY	CLASS	NO. OF CARDS	SC
JUNE 56	2	2	C	1	

CLASSIFICATION CONFIDENTIAL	CAPTIONED BY 174
---------------------------------------	----------------------------

FORM NO. 174 USE PREVIOUS EDITIONS

PHOTO ANALYSIS REPORT

PHOTO NO.	240715	LOT NO.	U-4049A	MAP REFERENCE	LATITUDE	LONGITUDE
COUNTRY	Approved For Release 1999/09/10 : CIA-RDP78-05867A000200060037-5					

AREA NO.	CL	SUBJECT	SUBJECT	SUBJECT	SUBJECT	SUBJECT	SUBJECT	SUBJECT	SUBJECT
	ULAN	BATOR							
	OR	STATION							

DATE OF PHOTO	TYPE	QUALITY	CLASS	NO. OF CARDS	SOURCE
JUNE 56	2	2	C	1	
CLASSIFICATION					25X1A
Approved For Release 1999/09/10 : CIA-RDP78-05867A000200060037-5					
FORM NO. 174 USE PREVIOUS EDITIONS					
1 Jun 56 174 USE PREVIOUS EDITIONS					
PHOTO ANALYSIS REPORT					

PHOTO NO. 240410 LOT NO. U-40499 MAP REFERENCE C LATITUDE 47 55 N LONGITUDE 106 53 N

Approved For Release 1999/09/10 : CIA-RDP78-05867A000200560037-7

COUNTRY MONGOLIA AREA NO CL SUBJECT COW C72 SUBJECT SUBJECT SUBJECT SUBJECT SUBJECT SUBJECT SUBJECT SUBJECT SUBJECT

ULAN BATOR CHILDREN
 SEATED IN FRONT OF
 KINDERGARTEN

25X1A

DATE OF PHOTO JUNE 56 TYPE 2 QUALITY 2 CLASS C NO. OF CARDS 2

CLASSIFICATION CONF/NOFOR/CC CAPTIONED BY MMR

Approved For Release 1999/09/10 : CIA-RDP78-05867A000200560037-7

PHOTO ANALYSIS REPORT

PHOTO NO. 240710		LOT NO. U-4019A		MAP REFERENCE B		LATITUDE 47 55'N		LONGITUDE 106 53'N	
Approved For Release 1999/09/10 : CIA-RDP78-05867A000200560037-7 COUNTRY MONGOLIA									
AREA NO. CL		SUBJECT C3A		SUBJECT DAB		SUBJECT		SUBJECT	
ULAN		BAT		TOR		WORKER		INT	
HOUSE		LINE		PROJECT					
IN		BG							
DATE OF PHOTO JUNE 56									
TYPE H		QUALITY 2		CLASS C		NO. OF CARDS 2		25X1A	
CLASSIFICATION CONFIDENTIAL									
CAPTIONED BY 7805867A000									
Approved For Release 1999/09/10 : CIA-RDP78-05867A000200560037-7									
FORM NO. 174 USE PREVIOUS EDITIONS									

PHOTO ANALYSIS REPORT

[illegible]

PHOTO NO. 240427 LOT NO. 4-4049A MAP REFERENCE 47-547N LONGITUDE 106 52N

COUNTRY Approved For Release 1999/09/10 : CIA-RDP78-05867A000200560037-1

AREA NO CL SUBJECT C20 C41 C6B SUBJECT SUBJECT SUBJECT SUBJECT SUBJECT

ULAN BATOR 10 15 20

OR 23 30 35 40

ATER IN BG 50 TATE THE

DATE OF PHOTO TYPE QUALITY CLASS NO. OF CARDS

JUNE 56 4 2 C 3

CLASSIFICATION CONFIDENTIAL CAPTIONED BY 25X1A


Approved For Release 1999/09/10 : CIA-RDP78-05867A000

PHOTO NO. 240422 LOT NO. U-40492 MAP REFERENCE 4755N LATITUDE 106 LONGITUDE 55N

COUNTRY Approved For Release 1999/09/10 : CIA-RDP78-05867A000200560037-1

AREA NO	SUBJECT	SUBJECT	SUBJECT	SUBJECT	SUBJECT	SUBJECT	SUBJECT	SUBJECT	SUBJECT
<u>CL</u>	<u>CDK</u>	<u>CGB</u>							
<u>ULAN</u>	<u>5</u>	<u>B</u>	<u>A</u>	<u>T</u>	<u>O</u>	<u>R</u>	<u>10</u>	<u>P</u>	<u>E</u>
<u>A</u>	<u>23</u>	<u>I</u>	<u>T</u>	<u>I</u>	<u>N</u>	<u>G</u>	<u>30</u>	<u>F</u>	<u>O</u>
<u>O</u>	<u>43</u>	<u>F</u>	<u>P</u>	<u>I</u>	<u>C</u>	<u>E</u>	<u>50</u>	<u>B</u>	<u>U</u>
<u>OFFICE</u>		<u>B</u>	<u>G</u>					<u>P</u>	<u>O</u>
								<u>S</u>	<u>T</u>

CENTRAL POST OFFICE IN BACKGROUND.

DATE OF PHOTO		TYPE	QUALITY	CLASS	NO. OF CARDS	SOUL
<u>JUNE</u>	<u>56</u>	<u>4</u>	<u>2</u>	<u>C</u>	<u>2</u>	
CLASSIFICATION <u>CONFIDENTIAL</u>						CAPTIONED BY <u>2405867A000</u>

FORM NO. 174 USE PREVIOUS EDITIONS

PHOTO ANALYSIS REPORT

PHOTO NO. 248677	LOT NO. U-4049A	MAP REFERENCE	LATITUDE	LONGITUDE
COUNTRY MONGOLIA				
Approved For Release 1999/09/10 : CIA-RDP78-05867A000200560037-7				
AREA NO. CL	SUBJECT C3E	SUBJECT C50	SUBJECT C76	SUBJECT C72
W O M A N	5	A N D	10	G I R L
E	23	M O N G O L I A N	30	T E N T
R N I P H I N G S	45		50	F U

INTERIOR OF MONGOLIAN TENT.

25X1A

DATE OF PHOTO	TYPE	QUALITY	CLASS	NO. OF CARDS	SOURCE
JUNE 56	1	2	C	4	
CLASSIFICATION					
Approved For Release 1999/09/10 : CIA-RDP78-05867A000					
FORM NO. 174 USE PREVIOUS EDITIONS					

PHOTO ANALYSIS REPORT

[illegible]

PHOTO NO. 240/26 LOT NO. J-4063 MAP REFERENCE C LATITUDE 43 04N LONGITUDE 17 25E

COUNTRY Approved For Release 1999/09/10 : CIA-RDP78-05867A000200560037-1

AREA NO. 280M SUBJECT AONADOC 967

PLOC E PORT AREA AN

NOTATED PART ① OF 6

PARTS

(1) PETROLEUM STOREHOUSE SERVICING MERCHANT SHIPS (2) BARRACKS (3) TANKER. PANORAMA (SEE CIA TO)

25X1A

DATE OF PHOTO	TYPE	QUALITY	CLASS	NO. OF CARDS
2 Aug 56	4	2	B	3

CLASSIFICATION S/Normal/CG

FORM NO. 174 USE PREVIOUS EDITIONS

APPROVED FOR RELEASE 1999/09/10 : CIA-RDP78-05867A000200560037-1

CAPTIONED BY

PHOTO ANALYSIS REPORT


PHOTO NO.	240427	LOT NO.	J-4063	MAP REFERENCE	C	LATITUDE	43 04N	LONGITUDE	17 25E
COUNTRY	CROATIA								
AREA NO.	280 M	SUBJECT	AL9	SUBJECT		SUBJECT		SUBJECT	
	P	L	O	C	E	P	O	R	T
	N	O	T	A	T	E	D	P	A
	P	A	R	T	S			2	O
								F	6

(4) EXCAVATION WORK. PANORAMA. (SEE
CIA TO)

10

DATE OF PHOTO	2 Aug	5	6	4	2	B	1
CLASSIFICATION	S/ALBANY/CA						

25X1A



FORM NO. 1 Jun 56 174 USE PREVIOUS EDITIONS

PHOTO NO. 240/2A	LOT NO. J-4063	MAP REFERENCE C	LATITUDE 43 04N	LONGITUDE 17 25E
COUNTRY YUGOSLAVIA Approved For Release 1999/09/10 : CIA-RDP78-05867A000200560037-7 HRVATSKA				
AREA NO. 280M	SUBJECT AL9	SUBJECT	SUBJECT	SUBJECT
P	L	O	C	E
P	O	R	T	A
N	O	T	A	T
P	A	R	T	S
(5) UNIDENTIFIED CONSTRUCTION. PANORAMA (SEE CIA _____ TO _____). 10"				
25X1A				
DATE OF PHOTO	TYPE	QUALITY	CLASS	NO. OF CARDS
2 Aug	5	6	4	2
CLASSIFICATION Approved For Release 1999/09/10 : CIA-RDP78-05867A000200560037-7 CAPTIONED BY				
FORM NO. 174 USE PREVIOUS EDITIONS PHOTO ANALYSIS REPORT				

PHOTO NO.	240420	LOT NO.	J-4063	MAP REFERENCE	C	LATITUDE	43 04N	LONGITUDE	17 25E
COUNTRY	YUGOSLAVIA								
AREA NO.	280M	SUBJECT	ALA 9D8 369	SUBJECT		SUBJECT		SUBJECT	
P L O C E		P O R T		A R E A		A N			
N O T A T E D		P A R T		4		O F		6	
P A R T S									

(6) SMALL BOAT DOCK (7) CONTINUATION OF DOCK AREA (8) COVERED MOTOR LAUNCHES (9) TORPEDO BOAT "ON 54" (10) RADIO TRANS- (11) MISSION AND SIGNAL STATION (12) MARINE HEAD-QUARTERS (13) MILITARY BUILDINGS (14) NEW NAVAL

DATE OF PHOTO	2 Aug	TYPE	5 6 4	QUALITY	2	CLASS	B	NO. OF CARDS	3	SOURCE OF PHOTOGRAPH	25X1A
CLASSIFICATION	S/N 1000/PC										
FORM NO. 1	Approved For Release 1999/09/10 : CIA-RDP78-05867A000200560037-7										
1 Jun 50	174 USE PREVIOUS EDITIONS										
PHOTO ANALYSIS REPORT											

PHOTO NO.	240720	LOT NO.	J-4063	MAP REFERENCE	C	LATITUDE	43 04N	LONGITUDE	17 25E
COUNTRY	Approved For Release 1999/09/10 : CIA-RDP78-05867A000200560057-1								
COUNTRY	YUGOSLAVIA		HRVATSKA						
AREA NO	280 M	SUBJECT	3G9	SUBJECT	998	SUBJECT		SUBJECT	
	P L O C E								
	N O T A T E D								
	P A R T 5								
<p>(13) <u>NAVAL BASE CONSTRUCTION</u> (14) <u>SMALL BOAT DOCK</u> (15) <u>CASEMATES</u> (16) <u>OFFICES</u> 10' PANORAMA. (<u>SEE CIA</u> <u>TO</u> <u>_____</u>).</p>									
25X1A									
DATE OF PHOTO		TYPE	QUALITY	CLASS	NO. OF CARDS				
2 Aug 56		4	2	B	2				
CLASSIFICATION				CAPTIONED BY					
S/M/K/1/5				A-5867A					
Approved For Release 1999/09/10 : CIA-RDP78-05867A									
FORM NO. 174 USE PREVIOUS EDITIONS									
PHOTO ANALYSIS REPORT									

PHOTO NO.	240731	LOT NO.	J-4063	MAP REFERENCE	C	LATITUDE	43 04N	LONGITUDE	17 25E
COUNTRY	YUGOSLAVIA HRVATSKA								
AREA NO.	280 M	SUBJECT	ALA	SUBJECT		SUBJECT		SUBJECT	
	P L O C E		P O R T		A R E A		A N		
	N O T A T E D		P A R T		6		O F		6
	P A R T S								

(16) OFFICES (17) DOCK (18) QUAYED AREA
 UNDER CONSTRUCTION. PANORAMA. 10
 (SEE CIA TO)

25X1A

DATE OF PHOTO	TYPE	QUALITY	CLASS	NO. OF CARDS
2 Aug 56	4	2	B	1

CLASSIFICATION

CAPTIONED BY

Approved For Release 1999/09/10 : CIA-RDP78-05867A000200560037-7

FORM 350-174 USE PREVIOUS EDITIONS

PHOTO ANALYSIS REPORT

(20)

PHOTO NO.	240430	LOT NO.	J-405A	MAP REFERENCE		LATITUDE		LONGITUDE	8143
Approved For Release 1999/09/10 : CIA-RDP78-05867A00020056003-1A CHINA KANSU									
AREA NO	431L	SUBJECT	C32	SUBJECT	ARM	SUBJECT		SUBJECT	
H U A N	g	H A O	H O	N R					
i n g		A T	P i	R e					
i - C	H E N	J T U	R R						
25X1A DATE OF PHOTO: JULY 56 TYPE: 2 QUALITY: 1 CLASS: 3 NO. OF CARDS: 2 SO: [REDACTED]									
CLASSIFICATION: Approved For Release 1999/09/10 : CIA-RDP78-05867A0002 FORM NO. 174 USE PREVIOUS EDITIONS PHOTO ANALYSIS REPORT									

PHOTO NO:	240699	LOT NO.	JH05A	MAP REFERENCE		LATITUDE		LONGITUDE	7115
Approved For Release 1999/09/10 : CIA-RDP78-05867A000200560037-7 CHINA KANSU									
AREA NO	431L	SUBJECT	3000	SUBJECT	CSO	SUBJECT		SUBJECT	
HUAN G HAO HO NR RR C ON T VCT ION WOR R E N G PLAY BASH ET B ALL in their spare time,									
25X1A									
DATE OF PHOTO			TYPE	QUALITY	CLASS	NO. OF CARDS	SOURCE		
July 56			4	1	3	2			
CLASSIFICATION					CAPTIONED BY				
Approved For Release 1999/09/10 : CIA-RDP78-05867A00020									
FORM NO. 174 1 Jun 58 USE PREVIOUS EDITIONS PHOTO ANALYSIS REPORT									

PHOTO NO.		240226		LOT NO.		J4053		MAP REFERENCE		C		9A						
Approved For Release 1999/09/10 : CIA-RDP78-05867A000200560037-7 COUNTRY CHINA AREA NO. 3412 SUBJ. AEG SUBJ. KIRIN SUBJ.												COORDINATES		43 52N 125 21E				
C	H	I	A	N	G	-	C	H	I	U	N	A	U	T	O	P	L	A
N	T	A	U	X	I	L	I	A	R	Y	W	O	R	K	S	H	O	
P																		
DATE OF PHOTO TYPE 4 QUAL. 1 CLASS 2 NO. OF CARDS 1 CAPT. BY D																		

25X1A

PHOTO NO.	240435	LOT NO.	J4053	MAP REFERENCE	C
COUNTRY	CHINA	Approved For Release 1999/09/10 : CIA-RDP78-05867A000200560037-7			COORDINATES
AREA NO.	3412	SUBJ.	AE6	SUBJ.	AS2
CHANG - CHUN		AUTOMATIC		PLA	
NT.		AUTOMATIC		A \$ \$ E M B	
LY [LINE]					
of cylinder blocks in engine shop.					
25X1A					
DATE OF PHOTO	TYPE	QUAL.	CLASS	NO. OF CARDS	
	1	1	2	2	
Approved For Release 1999/09/10 : CIA-RDP78-05867A000200560037-7			CLASSIFICATION		
Secret			CAPT. BY D		

PHOTO NO.	240736	LOT NO.	J4053	MAP REFERENCE	C
COUNTRY	CHINA	Approved For Release 1999/09/10 : CIA-RDP78-05867A000200560037-7			
AREA NO.	3412	SUBJ.	AE6	SUBJ.	KIRIN
				COORDINATES	
				43 52N	
				125 21E	

C	H	A	N	G	-	C	H	U	N			C	H	A	S	S	I	S	20
\$	H	O	P	25	O	F		A	U	T	O		P	L	A	N	T		40
L	A	T	H	E		W	O	R	K										

Multiple-spindle, vertical, semi-automatic lathes.

25X1A

DATE OF PHOTO	TYPE	QUAL.	CLASS	NO. OF CARDS	30
	1	2	3	3	
Approved For Release 1999/09/10 : CIA-RDP78-05867A000200560037-7					
CLASSIFICATION					
Secret					
CAPT. BY					5

FORM NO. 174 USE PREVIOUS EDITIONS.

[illegible]

PHOTO NO. 240430		LOT NO. JH053		MAP REFERENCE C	
COUNTRY CHINA				COORDINATES 43 50N	
AREA NO. 341L				SUBJ. A5J	
SUBJ. AEB				SUBJ. 125 21E	
CH	ANG	-	CHUN	ME	CHAN
ED	LINE	OF	AUTO	PLAN	
T	FOUNDRY				
shop					
25X1A					
DATE OF PHOTO	TYPE	QUAL.	CLASS	NO. OF CARDS	
	1	2	2	2	
Approved For Release 1999/09/10 : CIA-RDP78-05867A000200560037-7					
CLASSIFICATION Secret					

PHOTO NO. 240440		LOT NO. 54053		MAP REFERENCE C	
COUNTRY CHINA				COORDINATES 43 52N	
AREA NO. 3412		SUBJ. AEB		SUBJ. 125 21E	
C	H	A	N	G	-
C	H	U	N		
E	N	E	R	A	L
A	S	S	E	M	B
L	Y				
O	P	L	A	N	T.
<div style="text-align: right;">25X1A</div>					
DATE OF PHOTO		TYPE	QUAL.	CLASS	NO. OF CARDS
1		2	2	1	1
CLASSIFICATION Secret			CAPT. BY 5		

Approved For Release 1999/09/10 : CIA-RDP78-05867A000200560037-7

PHOTO NO. 240443		LOT NO. J4053		MAP REFERENCE C		9115											
COUNTRY Approved For Release 1999/09/10 : CIA-RDP78-05867A000200560037-1 CHINA				COORDINATES 43 52N 125 21E													
AREA NO. 341L		SUBJ. AE6		SUBJ. KIRIN		SUBJ.											
C	H	A	N	G	-	C	H										
V	I	E	W	O	F	A	U										
[C	R	O	W	D]													
<div style="text-align: right;">25X1A</div> <table border="1"> <thead> <tr> <th>DATE OF PHOTO</th> <th>TYPE</th> <th>QUAL.</th> <th>CLASS</th> <th>NO. OF CARDS</th> </tr> </thead> <tbody> <tr> <td></td> <td>16</td> <td>2</td> <td>2</td> <td>1</td> </tr> </tbody> </table>								DATE OF PHOTO	TYPE	QUAL.	CLASS	NO. OF CARDS		16	2	2	1
DATE OF PHOTO	TYPE	QUAL.	CLASS	NO. OF CARDS													
	16	2	2	1													
Approved For Release 1999/09/10 : CIA-RDP78-05867A000					[REDACTED]												
CLASSIFICATION Secret																	
					CAPT. BY D												

PHOTO NO.	240642	LOT NO.	J4053	MAP REFERENCE	C
Approved For Release 1999/09/10 : CIA-RDP78-05867A000200560037-7 COUNTRY CHINA					COORDINATES 43 52N 125 21E
AREA NO.	341L	SUBJ.	AE6	SUBJ.	AGY
CHANG - CHUN ING WORKER PLANT.					
CELEBRAT OF AUTO					
25X1A					
DATE OF PHOTO	TYPE	QUAL.	CLASS	NO. OF CARDS	
Approved For Release 1999/09/10 : CIA-RDP78-05867A000					
CLASSIFICATION			CAPT. BY		
Secret			D		

PHOTO NO.	240443	LOT NO.	54053	MAP REFERENCE	C	9
Approved For Release 1999/09/10 : CIA-RDP78-05867A000200560037-7 COUNTRY CHINA						COORDINATES 43 52N 125 21E
AREA NO.	341L	SUBJ.	AEG	SUBJ.	C3A	
CH'ANG - CH'UN ¹⁰ APARTMENT T HOUSE ³⁰ FOR AUTO PL ANT WORKER ⁵⁰ \$.						
25X1A						
DATE OF PHOTO	TYPE	QUAL.	CLASS	NO. OF CARDS		
	4	2	2	2		
Approved For Release 1999/09/10 : CIA-RDP78-05867A000						
CLASSIFICATION			CAPT. BY			
Secret			5			

FORM NO. 174 USE PREVIOUS EDITIONS. 1 JAN 58

PHOTO NO. 240744	LOT NO. T4053	MAP REFERENCE C	COORDINATES
Approved For Release 1999/09/10 : CIA-RDP78-05867A000200560037-7		43 52N	
COUNTRY China	PROVINCE KIRIN	SUBJ. AKC	125 21E
AREA NO. 341L	SUBJ. C6B	SUBJ. C3A	
CH	A	N	G
E	E	T	
R	K	E	R
-	C	H	U
			N
			O
			N
			N

CH	A	N	G	-	C	H	U	N		M	A	I	N		\$	T	R
E	E	T								P	L	A	N	T			W
R	K	E	R														

quarter.

DATE OF PHOTO	TYPE	QUAL.	CLASS	NO. OF CARDS
Approved For Release 1999/09/10 : CIA-RDP78-05867A0002	4	2	3	3
CLASSIFICATION	CAPT. BY			
Secret	S			

25X1A

PHOTO NO.		LOT NO.		MAP REFERENCE	
240745		J4053		C	
COUNTRY				COORDINATES	
China				43 52N	
AREA NO.		SUBJ.		SUBJ.	
341L		660 AGX		C3A	
125 31E					
C	H	A	N	G	-
C	H	U	N		
A	U	T	O		
P	L	A			
N	T				
W	O	R	K	E	R
A	P	A	R	T	M
D	I	S	T	R	I
C	T				
25X1A					
DATE OF PHOTO		TYPE		NO. OF CARDS	
4		2		2	
Approved For Release 1999/09/10 : CIA-RDP78-05867A000200560037-7		CLASS		NO. OF CARDS	
CLASSIFICATION		CAPT. BY			
Secret		S			

PHOTO NO. 240446		LOT NO. J4053		MAP REFERENCE	
Approved For Release 1999/09/10 : CIA-RDP78-05867A000200560037-7 COUNTRY CHINA AREA NO. 341L SUBJ. C6B SUBJ. C3A SUBJ. C5D COORDINATES 43 52N 125 21E					
CH	AN	G	-	CH	UN
NT	W	O	R	K	E
D	I	S	T	R	I
E	C	T.			
AUTOMAP APARTMENT					
DATE OF PHOTO TYPE 4 QUAL. 2 CLASS 2 NO. OF CARDS 3					
Approved For Release 1999/09/10 : CIA-RDP78-05867A000200560037-7 CLASSIFICATION Secret			CAPT. BY S		

25X1A

FORM NO. 174 USE PREVIOUS EDITIONS. 1 JAN 66

PHOTO NO. 240640		LOT NO. J4053		MAP REFERENCE	
COUNTRY CHINA Approved For Release 1999/09/10 : CIA-RDP78-05867A000200560037-7					
AREA NO. 341L		SUBJ. AEG		SUBJ. AGY	
COORDINATES 43 50N		125 21E			
C	H	A	N	G	-
C	H	U	N		
L	A	T	H	E	
W	O	R	K	E	R
F	R	O	M		
U	T	O	P	L	A
N	T.				
25X1A					
DATE OF PHOTO		TYPE		OVAL.	
CLASS		NO. OF CARDS		S	
Approved For Release 1999/09/10 : CIA-RDP78-05867A000200560037-7		SECRET		CAPT. BY	

PHOTO NO. 240450		LOT NO. J4053		MAP REFERENCE C	
COUNTRY CHINA		APPROVED FOR RELEASE 1999/09/10 : CIA-RDP78-05867A000200560037-7		COORDINATES 43 52N 125 21E	
AREA NO. 341L		SUBJ. AEG		SUBJ. AGY	
SUBJ. C7G					
C	H	A	N	G	-
C	H	U	N		
A	U	T	O		
P	L	A			
N	T				
W	O	R	K	E	R
\$					
\$	T	U	D	Y	I
N	G				
F	O	R			
E	L	A	\$	\$	

25X1A

DATE OF PHOTO	TYPE	QUAL.	CLASS	NO. OF CARDS
	1	2	2	3

Approved For Release 1999/09/10 : CIA-RDP78-05867A000200560037-7

CLASSIFICATION Secret

CAPT. B

FORM NO. 174 USE PREVIOUS EDITIONS.

FORM NO. 174 USE PREVIOUS EDITIONS FOR FILE - ON MICRO