

|           |  |         |       |               |         |
|-----------|--|---------|-------|---------------|---------|
| PHOTO NO. | 240457   | LOT NO. | J4053 | MAP REFERENCE |         |
| COUNTRY   | Approved For Release 1999/09/10 : CIA-RDP78-05867A000200560038-6 |         |       |               |         |
| AREA NO.  | 3412   | SUBJ.   | AE6   | SUBJ.         | KIRIN   |
|           |  |         |       |               | 43 52N  |
|           |  |         |       |               | 125 21E |

|   |   |   |   |   |   |   |   |   |   |   |  |   |   |   |    |   |   |   |  |
|---|---|---|---|---|---|---|---|---|---|---|--|---|---|---|----|---|---|---|--|
| C | H | A | N | G | - | C | H | U | N |   |  | W | E | L | D  | I | N | G |  |
| P | R | O | T | E |   | C | T | I | V | E |  | N | E | T | \$ |   | I | N |  |
| U | T | O |   |   |   | P | L | A | N | T |  |   |   |   |    |   |   |   |  |

chassis  
shop of

|  |      |       |       |              |
|--|------|-------|-------|--------------|
| DATE OF PHOTO  | TYPE | QUAL. | CLASS | NO. OF CARDS |
|  | 1    | 2     | 2     | 2            |
| CLASSIFIED BY  |      |       |       |              |
| Approved For Release 1999/09/10 : CIA-RDP78-05867A000200560038-6 |      |       |       |              |

25X1A

FORM NO. 174 USE PREVIOUS EDITIONS.  
1 JAN 56

|   |   |               |          |                 |              |
|---|---|---------------|----------|-----------------|--------------|
| PHOTO NO. 240452  |   | LOT NO. J4053 |          | MAP REFERENCE C |              |
| COUNTRY <u>CHINA</u> Approved For Release 1999/09/10 : CIA-RDP78-05867A000200560038-6<br><u>KIRIN</u> |   |               |          |                 |              |
| AREA NO. 341L   |   | SUBJ. AE6     |          | SUBJ. 43 52N    |              |
|   |   |               |          | 125 21E         |              |
| C   | H | A             | N        | G               | -            |
| C   | H | U             | N        |                 |              |
| L   | I | B             | E        | R               | A            |
| T   |   |               |          |                 |              |
| O   | N | -             | T        | Y               | P            |
| E   |   |               |          |                 |              |
| L   | O | R             | R        | Y               |              |
| F   | R | O             | M        |                 |              |
| A   |   |               |          |                 |              |
| U   | T | O             |          |                 |              |
| P   | L | A             | N        | T               |              |
| 25X1A   |   |               |          |                 |              |
| DATE OF PHOTO   |   | TYPE          | QUAL.    | CLASS           | NO. OF CARDS |
|   |   | 1             | 2        | 2               | 1            |
| CLASSIFICATION  |   |               | CAPT. BY |                 |              |
| Secret  |   |               | S        |                 |              |

|   |  |         |        |               |   |              |   |           |  |
|---|--|---------|--------|---------------|---|--------------|---|-----------|--|
| PHOTO NO.   | 240452   | LOT NO. | J-4045 | MAP REFERENCE |   | LATITUDE     |   | LONGITUDE |  |
| COUNTRY   | Approved For Release 1999/09/10 : CIA-RDP78-05867A000200560038-6 |         |        |               |   |              |   |           |  |
| AREA NO   | 10M  | SUBJECT | RHC    | SUBJECT       |   | SUBJECT      |   | SUBJECT   |  |
| <p>F I \$ H I N G V E \$ \$ E L \$ M Y L</p> <p>I R I J A A N D M Y V J O \$ A I</p> <p>N D R Y D O C K</p> |  |         |        |               |   |              |   |           |  |
| <p>OK, To use in NIS 20561, no<br/>attribution to source, - Secret.</p>                                     |  |         |        |               |   |              |   |           |  |
| DATE OF PHOTO   | 1956   | TYPE    | 41     | CLASS         | B | NO. OF CARDS | 1 | 25X1A     |  |
| CLASSIFICATION  | SECRET - NO FORN DISSEM  |         |        | CAPTIONED BY  |   | PH           |   |           |  |
| Approved For Release 1999/09/10 : CIA-RDP78-05867A000200560038-6  |  |         |        |               |   |              |   |           |  |
| FORM NO. 174  | USE PREVIOUS EDITIONS  |         |        |               |   |              |   |           |  |
| PHOTO ANALYSIS REPORT   |  |         |        |               |   |              |   |           |  |

|  |                   |                       |                    |                     |
|--|-------------------|-----------------------|--------------------|---------------------|
| PHOTO NO.<br>240656  | LOT NO.<br>J-4042 | ALU REFERENCE<br>AM\$ | LATITUDE<br>54 14N | LONGITUDE<br>12 25E |
| Approved For Release 1999/09/10 : CIA-RDP78-05867A000200560038-6<br>COUNTRY<br>GERMANY<br>MECKLENBURG-VORPOMMERN   |                   |                       |                    |                     |
| AREA NO.<br>314M   | SUBJECT<br>AL9    | SUBJECT<br>3C1        | SUBJECT<br>C9A     |                     |
| R  | 1                 | N                     | 1                  | T                   |
| T  | 2                 | 3                     | 4                  | 5                   |
| C  | 6                 | 7                     | 8                  | 9                   |
| DE L P H I N B O A<br>T \$ + \$ E A B O R D E R P O L I<br>C E W O R K \$ H O T ON SOUTHERN BANK<br>OF RIBNITZ LAKE. BOATS ATTACHED TO FLEET SCHOOL<br>IN PAROW. |                   |                       |                    |                     |
| 25X1A  |                   |                       |                    |                     |
| DATE OF PHOTO  | TYPE              | QUALITY               | CLASS              | NO. OF CARDS        |
| JULY 5 6   | 4                 | 1                     | B                  | 3                   |
| CLASSIFICATION<br>SECRET-NOFORN-CONTINUED CONTRO<br>CAPTIONED BY<br>Approved For Release 1999/09/10 : CIA-RDP78-05   |                   |                       |                    |                     |
| FORM NO. 174 USE PREVIOUS EDITIONS<br>PHOTO ANALYSIS REPORT  |                   |                       |                    |                     |

[illegible]

|  |         |               |         |               |      |          |        |           |        |
|--|---------|---------------|---------|---------------|------|----------|--------|-----------|--------|
| PHOTO NO.  | 240458  | LOT NO.       | J-4041  | MAP REFERENCE | FM\$ | LATITUDE | 51 03N | LONGITUDE | 12 33E |
| COUNTRY  | GERMANY |               |         |               |      |          |        |           |        |
| AREA NO.   | 724M    | SUBJECT       | 2GB 262 | SUBJECT       |      | SUBJECT  |        | SUBJECT   |        |
| FR O H B U R G   |         | A N T E N N A |         | M A           |      |          |        |           |        |
| ST \$  |         | AT            |         | SOVIET        |      | CAMP     |        |           |        |
| <div style="display: flex; justify-content: space-between;"> <span>DATE OF PHOTO</span> <span>TYPE</span> <span>QUALITY</span> <span>CLASS</span> <span>NO. OF CARDS</span> </div> |         |               |         |               |      |          |        |           |        |
| <div style="display: flex; justify-content: space-between;"> <span>3 JULY 56</span> <span>4</span> <span>1</span> <span>B</span> <span>2</span> </div>                             |         |               |         |               |      |          |        |           |        |
| <div style="display: flex; justify-content: space-between;"> <span>CLASSIFICATION</span> <span>SECRET-NOFORN CONTINUED</span> <span>CAPTIONED BY</span> </div>                     |         |               |         |               |      |          |        |           |        |
| <div style="display: flex; justify-content: space-between;"> <span>FORM NO. 174 1 Jun 56</span> <span>USE PREVIOUS EDITIONS</span> <span>25X1A</span> </div>                       |         |               |         |               |      |          |        |           |        |
| <div style="display: flex; justify-content: space-between;"> <span>Approved For Release 1999/09/10 : CIA-RDP78-05867A000200560038-6</span> <span>25X1A</span> </div>               |         |               |         |               |      |          |        |           |        |

PHOTO ANALYSIS REPORT

|  |  |                         |  |               |  |             |  |              |  |
|--|--|-------------------------|--|---------------|--|-------------|--|--------------|--|
| PHOTO NO.  |  | LOT NO.                 |  | MAP REFERENCE |  | LATITUDE    |  | LONGITUDE    |  |
| 240450   |  | J-4041                  |  | AMS           |  | 51 17 N     |  | 07 E         |  |
| COUNTRY: GERMANY<br>Approved For Release 1999/09/10 : CIA-RDP78-05867A000200560038-6 |  |                         |  |               |  |             |  |              |  |
| AREA NO.   |  | SUBJECT                 |  | SUBJECT       |  | SUBJECT     |  | SUBJECT      |  |
| 724M   |  | 962                     |  |               |  |             |  |              |  |
| O  |  | S                       |  | C             |  | H           |  | A            |  |
| P  |  | A                       |  | R             |  | A           |  | B            |  |
| D  |  | O                       |  | L             |  | I           |  | C            |  |
| M  |  | A                       |  | S             |  | T           |  | W            |  |
| I  |  | T                       |  | H             |  |             |  |              |  |
| L  |  | K                       |  | G             |  | S           |  | -            |  |
| S  |  | W                       |  |               |  |             |  |              |  |
| FACING   |  |                         |  |               |  |             |  |              |  |
| 25X1A  |  |                         |  |               |  |             |  |              |  |
| DATE OF PHOTO  |  | TYPE                    |  | QUALITY       |  | CLASS       |  | NO. OF CARDS |  |
| 10 JULY 56   |  | 4                       |  | 1             |  | B           |  | 1            |  |
| CLASSIFICATION   |  | SECRET-NO FOR CONTINUED |  | CAPTIONED BY  |  | APPROVED BY |  |              |  |
| Approved For Release 1999/09/10 : CIA-RDP78-05867A000200560038-6                     |  |                         |  |               |  |             |  |              |  |
| FORM NO. 174 USE PREVIOUS EDITIONS<br>PHOTO ANALYSIS REPORT                          |  |                         |  |               |  |             |  |              |  |

|               |  |         |        |               |     |                        |         |           |         |
|---------------|--|---------|--------|---------------|-----|------------------------|---------|-----------|---------|
| PHOTO NO.     | 240760   | LOT NO. | J-5041 | MAP REFERENCE | FMΦ | LATITUDE               | 54 09 N | LONGITUDE | 13 18 E |
| COUNTRY       | Approved For Release 1999/09/10 : CIA-RDP78-05867A000200560038-6 |         |        |               |     |                        |         |           |         |
| AREA NO       | 314M   | SUBJECT | 962    | SUBJECT       | FM9 | MECKLENBURG-VORPOMMERN |         |           |         |
| L             | U  | B       | B      | E             | N   | 4                      | 0       | -         | M       |
| T             | F  | O       | R      | W             | I   | R                      | E       | L         | E       |
| M             | I  | T       | T      | E             | R   |                        |         |           |         |
| BEEFKOW ROAD. |  |         |        |               |     | NORTH OF LUCKAU        |         |           |         |

|                       |  |                                 |         |  |              |    |
|-----------------------|--|---------------------------------|---------|--|--------------|----|
| DATE OF PHOTO         |  | TYPE                            | QUALITY | CLASS  | NO. OF CARDS | 30 |
| JULY 5 6              |  | 4                               | 1       | 3  | 1            |    |
| CLASSIFICATION        |  | SECRET-NOFORN-CONTINUED CONTROL |         | CAPTIONED BY                                 |              |    |
| FORM NO. 1            |  | 7 Jan 56                        |         | Approved For Release 1999/09/10 : CIA-RDP78- |              |    |
| PHOTO ANALYSIS REPORT |  |                                 |         |  |              |    |



PHOTO NO. 240761 LOT NO. J-5041 MAP REFERENCE HMB 53 20N 16E 20E V  
 COUNTRY Approved For Release 1999/09/10 : CIA-RDP78-05867A0002005600386

AREA NO. 214M SUBJECT 962 SUBJECT SUBJECT SUBJECT SUBJECT SUBJECT SUBJECT SUBJECT  
 R O S E N G A R T E N M A S T C A  
 R R Y I N G P A R A B O L O I D  
 60 m H I G H

LARGE PARABOLOIDS  
 FACING WEST, AND TWO SMALLER PARABOLOIDS  
 FACING NORTHWEST / SOUTHEAST. WESTERN  
 EDGE OF TOWN ON LICHTENBERG - ODER MAIN  
 ROAD.

25X1A

| DATE OF PHOTO | TYPE | QUALITY | CLASS | NO. OF CARDS |
|---------------|------|---------|-------|--------------|
| JULY 5 6      | 4    | 1       | 3     | 1            |

CLASSIFICATION SECRET-NOFORN-CONTINUED

FORM NO. 1 7-1 1 Jan 59 USE PREVIOUS EDITIONS  
 Approved For Release 1999/09/10 : CIA-RDP78-

PHOTO ANALYSIS REPORT

PHOTO NO. 240763 LOT NO. 5-4041 MAP REFERENCE C. FILE 51 45N 14 17E  
 COUNTRY APPROVED FOR RELEASE 1999/09/10 : CIA-RDP78-05867A000200560038-6  
 AREA NO. 214M SUBJECT 962 SUBJECT SUBJECT SUBJECT SUBJECT SUBJECT SUBJECT SUBJECT  
 KLEIN - O \$\$\$ NIG 60 - m m  
 R \$ T WITH 2 P A R A B O L I C  
 REFLECTOR \$ FACING S/SW  
 & N/NW.

DATE OF PHOTO TYPE QUALITY CLASS NO. OF CARDS  
 JULY 5 6 B B 1  
 CLASSIFICATION SECRET NOFORN-CONTINUED CONTROL CAPTIONED BY

25X1A  
 Approved For Release 1999/09/10 : CIA-RDP78-05867A000200560038-6  
 PHOTO ANALYSIS REPORT


|   |        |         |        |  |          |           |
|---|--------|---------|--------|--|----------|-----------|
| PHOTO NO.   | 240784 | LOT NO. | 5-4041 | MAP REFERENCE  | LATITUDE | LONGITUDE |
| Approved For Release 1999/09/10 : CIA-RDP78-05867A000200560038-6<br>COUNTRY GERMANY THURINGEN   |        |         |        |  |          |           |
| AREA NO.  | 824M   | SUBJECT | 962    | SUBJECT  | SUBJECT  | SUBJECT   |
| 25 - M - H I G H M A S T W I T H<br>2 P A R A B O L O I D F A C I N G<br>W - S W + E - N E 20 METER\$ EAST<br>OF ROAD FROM GERA TO GROßEBERGDORF. |        |         |        |  |          |           |
| DATE OF PHOTO TYPE QUALITY CLASS NO. OF CARDS   |        |         |        |  |          |           |
| JULY 5 6 4 1 B 1  |        |         |        |  |          |           |
| CLASSIFICATION  |        |         |        | CAPTIONED BY   |          |           |
| Approved For Release 1999/09/10 : CIA-RDP78-0   |        |         |        | 25X1A<br> |          |           |
| PCRA NO. 174 USE PREVIOUS EDITIONS  |        |         |        |  |          |           |
| PHOTO ANALYSIS REPORT   |        |         |        |  |          |           |

PHOTO NO. 240465 LOT NO. 4-4028 MAP REFERENCE NIS LATITUDE 22° 35' N LONGITUDE 102° 45' E

Approved For Release 1999/09/10 : CIA-RDP78-05867A000200560038-6

| AREA NO | SUBJECT | SUBJECT | SUBJECT | SUBJECT | SUBJECT | SUBJECT | SUBJECT | SUBJECT |
|---------|---------|---------|---------|---------|---------|---------|---------|---------|
| 8812    | C26     | C62     | C64     |         |         |         |         |         |
| KUEI    | 5       | -       | YANG    | 10      |         | YENAN   | 15      | 20      |
| D       | 25      | FC      | IRCLE   | 30      | PARK    | 35      | UD      | 40      |
| L D G   | 45      |         | MT      | 50      | B G     |         |         |         |

25X1A

| DATE OF PHOTO | TYPE | QUALITY | CLASS | NO. OF CARDS |
|---------------|------|---------|-------|--------------|
| UNKN          | 4    | 1       | 2     | 3            |

CLASSIFICATION ~~SECRET~~ CAPTIONED BY [REDACTED]

FORM NO. 174 1 Jan 56 USE PREVIOUS EDITIONS

Approved For Release 1999/09/10 : CIA-RDP78-05867A000200560038-6

|  |        |   |        |   |          |                |     |         |     |         |         |         |
|--|--------|---|--------|---|----------|----------------|-----|---------|-----|---------|---------|---------|
| PHOTO NO.  | 240466 | LOT NO.   | U-4028 | MAP REFERENCE                                 | LATITUDE | LONGITUDE      |     |         |     |         |         |         |
| COUNTRY  | CHINA  | Approved For Release 1999/09/10 : CIA-RDP78-05867A000200560036-6<br>JULYUAN |        |   |          |                |     |         |     |         |         |         |
| AREA NO.   | 2212   | SUBJECT   | C26    | SUBJECT                                       | C64      | SUBJECT        | AKA | SUBJECT | AKC | SUBJECT | SUBJECT | SUBJECT |
| KUEI   |        | - \$ U I  |        | 10  |          | / \$ T R E E T |     | 15      |     | 30      |         | 20      |
| NE   |        | UNIDENTIFIED  |        | 30  |          | 35             |     | 40      |     | 45      |         | 50      |
| G \$   |        | B U \$  |        | 50  |          |                |     |         |     |         |         |         |
| DATE OF PHOTO      TYPE      QUALITY      CLASS      NO. OF CARDS      25X1A |        |   |        |   |          |                |     |         |     |         |         |         |
| 1  |        | 4   |        | 2   |          | 2              |     | 4       |     |         |         |         |
| CLASSIFICATION   |        |   |        | CAPTIONED BY                                  |          |                |     |         |     |         |         |         |
| SECRET   |        |   |        | Approved For Release 1999/09/10 : CIA-RDP78-0 |          |                |     |         |     |         |         |         |
| FORM NO. 174 1 Jun 58 USE PREVIOUS EDITIONS                                  |        |   |        | PHOTO ANALYSIS REPORT                         |          |                |     | (20)    |     |         |         |         |

PHOTO NO. 240457 LOT NO. 4-4028 MAP REFERENCE LATITUDE LONGITUDE

COUNTRY Approved For Release 1999/09/10 : CIA-RDP78-05867A000200560028-6

AREA NO 5812 SUBJECT C48 C41 SUBJECT SUBJECT SUBJECT SUBJECT SUBJECT SUBJECT

5 10 15 20 25 30 35 40 45 50

DATE OF PHOTO TYPE QUALITY CLASS NO. OF CARDS

CLASSIFICATION 25X1A

Approved For Release 1999/09/10 : CIA-RDP78-05867A000200560038-6

|  |  |                   |  |                    |  |                    |  |                      |  |
|--|--|-------------------|--|--------------------|--|--------------------|--|----------------------|--|
| PHOTO NO.<br>240460  |  | LOT NO.<br>1-4028 |  | MAP REFERENCE<br>R |  | LATITUDE<br>22 56N |  | LONGITUDE<br>106 21E |  |
| COUNTRY<br>Approved For Release 1999/08/10 : CIA-RDP78-05867A000200560038-6<br>CHINA HOPEH |  |                   |  |                    |  |                    |  |                      |  |
| AREA NO<br>231L  |  | SUBJECT<br>C26    |  | SUBJECT<br>C62     |  | SUBJECT            |  | SUBJECT              |  |
| P E I P I N G  |  | N E W             |  | B L D G            |  | N                  |  | W E S T E R N        |  |
| A N O R A M A  |  | S U B U R B       |  |                    |  |                    |  |                      |  |

| DATE OF PHOTO | TYPE | QUALITY | CLASS | NO. OF CARDS |
|---------------|------|---------|-------|--------------|
| 1             | 4    | 1       | 2     | 2            |

CLASSIFICATION: SECRET  
 CAPTIONED BY: [REDACTED]

25X1A

Approved For Release 1999/09/10 : CIA-RDP78-05867A000200560038-6



FORM 720, 1 Jun 58 174 USE PREVIOUS EDITIONS

PHOTO ANALYSIS REPORT

|  |  |                          |  |                           |  |                           |  |                             |  |
|--|--|--------------------------|--|---------------------------|--|---------------------------|--|-----------------------------|--|
| PHOTO NO.<br><b>240460</b>   |  | LOT NO.<br><b>U-4028</b> |  | MAP REFERENCE<br><b>R</b> |  | LATITUDE<br><b>31 14N</b> |  | LONGITUDE<br><b>121 22E</b> |  |
| Approved For Release 1999/09/10 : CIA-RDP78-05867A000200560038-6<br>COUNTRY<br><b>CHINA</b>                    |  |                          |  |                           |  |                           |  |                             |  |
| AREA NO.<br><b>5812</b>  |  | SUBJECT<br><b>CIU</b>    |  | SUBJECT<br><b>CHR</b>     |  | SUBJECT                   |  | SUBJECT                     |  |
| <b>1</b>   |  | <b>5</b>                 |  | <b>10</b>                 |  | <b>15</b>                 |  | <b>20</b>                   |  |
| <b>HANGHAI</b>   |  | <b>NEW</b>               |  | <b>4</b>                  |  | <b>5</b>                  |  | <b>TOP</b>                  |  |
| <b>Y</b>   |  | <b>25</b>                |  | <b>30</b>                 |  | <b>35</b>                 |  | <b>40</b>                   |  |
| <b>LECTURE</b>   |  | <b>HALL</b>              |  | <b>AT</b>                 |  | <b>TU</b>                 |  |                             |  |
| <b>NGCHI</b>   |  | <b>UNIV</b>              |  |                           |  |                           |  |                             |  |
| <b>NEW</b>   |  |                          |  |                           |  |                           |  |                             |  |
| <b>25X1A</b>   |  |                          |  |                           |  |                           |  |                             |  |
| <b>[COMPOSITE PICTURE]</b>   |  |                          |  |                           |  |                           |  |                             |  |
| DATE OF PHOTO  |  | TYPE                     |  | QUALITY                   |  | CLASS                     |  | NO. OF CARDS                |  |
| <b>1</b>   |  | <b>4</b>                 |  | <b>1</b>                  |  | <b>2</b>                  |  | <b>2</b>                    |  |
| <b>1</b>   |  | <b>1</b>                 |  | <b>1</b>                  |  | <b>1</b>                  |  | <b>1</b>                    |  |
| CLASSIFICATION<br>Approved For Release 1999/09/10 : CIA-RDP78-05867A000200560038-6<br>CAPTIONED BY<br><b>1</b> |  |                          |  |                           |  |                           |  |                             |  |
| FORM NO. 174 USE PREVIOUS EDITIONS<br>PHOTO ANALYSIS REPORT  |  |                          |  |                           |  |                           |  |                             |  |



|  |  |                    |  |                           |  |                      |  |              |  |
|--|--|--------------------|--|---------------------------|--|----------------------|--|--------------|--|
| PHOTO NO.<br>260471  |  | LOT NO.<br>J-4028  |  | MAP REFERENCE<br>R-22-24N |  | LATITUDE<br>106 35 E |  | LONGITUDE    |  |
| COUNTRY<br>CHINA<br>Approved For Release 1999/09/10 : CIA-RDP78-05867A000200560038-6 |  |                    |  |                           |  |                      |  |              |  |
| AREA NO.<br>8316   |  | SUBJECT<br>C2C     |  | SUBJECT<br>C5D            |  | SUBJECT<br>C62       |  | SUBJECT      |  |
| SUBJECT<br>CHUNG KING  |  | SUBJECT<br>NEW     |  | SUBJECT<br>TATIE          |  | SUBJECT              |  | SUBJECT      |  |
| SUBJECT<br>NWAN  |  | SUBJECT<br>STADIUM |  | SUBJECT<br>PANORAMA       |  | SUBJECT              |  | SUBJECT      |  |
| SUBJECT<br>MA CITY   |  | SUBJECT<br>BG      |  | SUBJECT                   |  | SUBJECT              |  | SUBJECT      |  |
| SEATING CAPACITY 45,000 PERSONS.   |  |                    |  |                           |  |                      |  |              |  |
| [COMPOSITE PICTURE]  |  |                    |  |                           |  |                      |  |              |  |
| DATE OF PHOTO  |  | TYPE               |  | QUALITY                   |  | CLASS                |  | NO. OF CARDS |  |
| 1978   |  | 4                  |  | 2                         |  | 2                    |  | 3            |  |
| CLASSIFICATION<br>SECRET   |  |                    |  | CAPTIONED BY              |  |                      |  |              |  |
| Approved For Release 1999/09/10 : CIA-RDP78-0  |  |                    |  |                           |  |                      |  |              |  |
| PHOTO ANALYSIS REPORT  |  |                    |  |                           |  |                      |  |              |  |

|   |        |         |         |               |              |   |  |           |  |
|---|--------|---------|---------|---------------|--------------|---|--|-----------|--|
| PHOTO NO.   | 240671 | LOT NO. | J-4028  | MAP REFERENCE |              | LATITUDE  |  | LONGITUDE |  |
| Approved For Release 1999/09/10 : CIA-RDP78-05867A000200560038-6<br>CHINA           |        |         |         |               |              |   |  |           |  |
| AREA NO.  | 980L   | SUBJECT | CRD     | SUBJECT       | CDN          | SUBJECT   |  | SUBJECT   |  |
| YAO CHILDREN REVIEW<br>NG LE & SON IN PRIMARY<br>Y & SCHOOL                         |        |         |         |               |              |   |  |           |  |
| YAO PRIMARY SCHOOL PUPILS IN<br>LIEN-NAN YAO AUTONOMOUS AREA.                       |        |         |         |               |              |   |  |           |  |
| 25X1A   |        |         |         |               |              |   |  |           |  |
| DATE OF PHOTO   |        | TYPE    | QUALITY | CLASS         | NO. OF CARDS |  |  |           |  |
|  |        | 2       | 1       | 2             | 2            |   |  |           |  |
| CLASSIFICATION  |        |         |         | CAPTIONED BY  |              |   |  |           |  |
| Approved For Release 1999/09/10 : CIA-RDP78-05                                      |        |         |         |               |              |   |  |           |  |
| FORM NO. 174 USE PREVIOUS EDITIONS<br>PHOTO ANALYSIS REPORT                         |        |         |         |               |              |   |  |           |  |

|  |        |         |        |                |          |           |
|--|--------|---------|--------|----------------|----------|-----------|
| PHOTO NO.  | 240677 | LOT NO. | U-4028 | ALAP REFERENCE | LATITUDE | LONGITUDE |
| COUNTRY  | CHINA  |         |        |                |          |           |
| Approved For Release 1999/09/10 : CIA-RDP78-05867A000200560038-6 |        |         |        |                |          |           |
| AREA NO.   | 981L   | SUBJECT | CSD    | SUBJECT        | CDR      | SUBJECT   |
| YAO NATIVE RECEIVING MEDICAL TREATMENT IN CLINIC                 |        |         |        |                |          |           |

AT CLINIC IN LIEN-NAN YAO AUTONOMOUS AREA

|               |      |         |       |              |
|---------------|------|---------|-------|--------------|
| DATE OF PHOTO | TYPE | QUALITY | CLASS | NO. OF CARDS |
| 1             | 3    | 1       | 2     | 2            |

CLASSIFICATION **SECRET** CAPTIONED BY **25X1A**  
 Approved For Release 1999/09/10 : CIA-RDP78-05867A000200560038-6  
 FORM 100-1 1 Jun 56 17-4 USE PREVIOUS EDITIONS

PHOTO ANALYSIS REPORT

|  |              |         |         |               |          |           |      |
|--|--------------|---------|---------|---------------|----------|-----------|------|
| PHOTO NO.  | 240277       | LOT NO. | 11-4038 | MAP REFERENCE | LATITUDE | LONGITUDE | 51/1 |
| Approved For Release 1999/09/10 : CIA-RDP78-05867A000200560038-6<br>CHINA KINANGTUNG   |              |         |         |               |          |           |      |
| AREA NO  | 981L         | SUBJECT | CSD     | SUBJECT       | AHL      | SUBJECT   | CSE  |
| Y  | A            | O       | N       | A             | T        | I         | V    |
| E  | S            | I       | N       | R             | I        | C         | E    |
| F  | I            | E       | L       | D             | L        | I         | E    |
| N  | -            | N       | A       | N             | Y        | A         | O    |
| A  | U            | T       | O       | N             | O        | M         | A    |
| A  | R            | E       | A       |               |          |           |      |
| YAO NATIVES IN LIEN-NAN YAO AUTONOMOUS AREA.<br>MEMBER OF KINANGMING AGRICULTURAL AND<br>REFORESTATION PRODUCERS' COOPERATIVE. |              |         |         |               |          |           |      |
| 25X1A  |              |         |         |               |          |           |      |
| DATE OF PHOTO  | TYPE         | QUALITY | CLASS   | NO. OF CARDS  | SA       |           |      |
| 11/1   | 2            | 1       | 2       | 3             |          |           |      |
| CLASSIFICATION   | CAPTIONED BY |         |         |               |          |           |      |
| SECRET   | APPROVED     |         |         |               |          |           |      |
| Approved For Release 1999/09/10 : CIA-RDP78-05   |              |         |         |               |          |           |      |
| FORM NO. 174 USE PREVIOUS EDITIONS<br>PHOTO ANALYSIS REPORT  |              |         |         |               |          |           |      |

|  |         |  |         |        |  |               |     |  |          |   |  |              |   |  |
|--|---------|--|---------|--------|--|---------------|-----|--|----------|---|--|--------------|---|--|
| PHOTO NO.  | 240476  |  | LOT NO. | U-4028 |  | MAP REFERENCE |     |  | LATITUDE |   |  | LONGITUDE    |   |  |
| COUNTRY  | CHINA   |  |         |        |  |               |     |  |          |   |  |              |   |  |
| AREA NO.   | 9802    |  |         |        |  |               |     |  |          |   |  |              |   |  |
| SUBJECT  | CSO     |  | SUBJECT | CSO    |  | SUBJECT       | CIR |  | SUBJECT  |   |  | SUBJECT      |   |  |
| Y A O N A T I V E S W I T H M U                        |         |  |         |        |  |               |     |  |          |   |  |              |   |  |
| I C A L I N T R U M E N T                              |         |  |         |        |  |               |     |  |          |   |  |              |   |  |
| IN X I E N - N A N Y A O A U T O N O M O U S A R E A . |         |  |         |        |  |               |     |  |          |   |  |              |   |  |
| 25X1A  |         |  |         |        |  |               |     |  |          |   |  |              |   |  |
| DATE OF PHOTO  | JULY 56 |  | TYPE    | 2      |  | QUALITY       | 1   |  | CLASS    | 2 |  | NO. OF CARDS | 3 |  |
| CLASSIFICATION   | SECRET  |  |         |        |  |               |     |  |          |   |  |              |   |  |
| FORM NO.   | 174     |  |         |        |  |               |     |  |          |   |  |              |   |  |
| USE PREVIOUS EDITIONS                                  |         |  |         |        |  |               |     |  |          |   |  |              |   |  |
| PHOTO ANALYSIS REPORT                                  |         |  |         |        |  |               |     |  |          |   |  |              |   |  |

Approved For Release 1999/09/10 : CIA-RDP78-05867A000200560038-6

Approved For Release 1999/09/10 : CIA-RDP78-05867A000200560038-6

|  |        |         |         |               |              |          |        |           |         |
|--|--------|---------|---------|---------------|--------------|----------|--------|-----------|---------|
| PHOTO NO.  | 240475 | LOT NO. | U-4028  | MAP REFERENCE | R            | LATITUDE | 29 34N | LONGITUDE | 106 35E |
| Approved For Release 1999/09/10 : CIA-RDP78-05867A000200560038-6 |        |         |         |               |              |          |        |           |         |
| COUNTRY  | CHINA  | SUBJECT | CHA     | SUBJECT       | CH           | SUBJECT  |        | SUBJECT   |         |
| AREA NO  | 831L   | SUBJECT | 5       | SUBJECT       | 10           | SUBJECT  | 15     | SUBJECT   | 20      |
| CHUNG KING   |        | NAN     |         | NAN           |              | CHUAN    |        | 30        |         |
| PARK   |        | HEALTH  |         | RE            |              | PORT     |        | 40        |         |
| BLDG   |        | RIVER   |         |               |              |          |        | 50        |         |
| IN NAN-WEN-CHUAN, HEALTH RESORT                                  |        |         |         |               |              |          |        |           |         |
| ON OUTSKIRTS OF CHUNG KING.                                      |        |         |         |               |              |          |        |           |         |
| 25X1A  |        |         |         |               |              |          |        |           |         |
| DATE OF PHOTO  |        | TYPE    | QUALITY | CLASS         | NO. OF CARDS |          |        |           |         |
| 4  |        | 1       | 2       | 2             |              |          |        |           |         |
| CAPTIONED BY   |        |         |         | 1945          |              |          |        |           |         |
| Approved For Release 1999/09/10 : CIA-RDP78-05867A000200560038-6 |        |         |         |               |              |          |        |           |         |
| PHOTO ANALYSIS REPORT  |        |         |         |               |              |          |        |           |         |

|  |         |         |         |               |              |          |         |           |         |
|--|---------|---------|---------|---------------|--------------|----------|---------|-----------|---------|
| PHOTO NO.  |         | LOT NO. |         | MAP REFERENCE |              | LATITUDE |         | LONGITUDE |         |
| 240476   |         | V-1038  |         | C             |              | 29 34N   |         | 106 35E   |         |
| Approved For Release 1999/09/10 : CIA-RDP78-05867A000200560038-6<br>CHINA TZECHUAN |         |         |         |               |              |          |         |           |         |
| AREA NO  | SUBJECT | SUBJECT | SUBJECT | SUBJECT       | SUBJECT      | SUBJECT  | SUBJECT | SUBJECT   | SUBJECT |
| 8314   | C62     | DAIR    | AKU     |               |              |          |         |           |         |
| CHUNG KING   |         | VIEW    |         | OF            |              | C        |         |           |         |
| ITY  |         | FROM    |         | OUT           |              | KIRTS    |         |           |         |
| TERRA  |         | IN      |         |               |              |          |         |           |         |
| 25X1A  |         |         |         |               |              |          |         |           |         |
| DATE OF PHOTO  |         | TYPE    | QUALITY | CLASS         | NO. OF CARDS |          |         |           |         |
| 1  |         | 4       | 1       | 2             | 3            |          |         |           |         |
| CLASSIFICATION   |         |         |         | CAPTIONED BY  |              |          |         |           |         |
| Approved For Release 1999/09/10 : CIA-RDP78-0                                      |         |         |         |               |              |          |         |           |         |
| FORM NO. 174 1 Jun 58 USE PREVIOUS EDITIONS<br>PHOTO ANALYSIS REPORT               |         |         |         |               |              |          |         |           |         |

|  |                   |                       |           |                         |           |                      |           |
|--|-------------------|-----------------------|-----------|-------------------------|-----------|----------------------|-----------|
| PHOTO NO.<br>240777  | LOT NO.<br>U-4028 | MAP REFERENCE<br>C-39 |           | LATITUDE<br>34N         |           | LONGITUDE<br>106 35E |           |
| Approved For Release 1999/09/10 : CIA-RDP78-05867A000200560038-6<br>COUNTRY <u>CHINA</u> SUBJECT <u>2 ECHNAN</u> |                   |                       |           |                         |           |                      |           |
| AREA NO.<br>8314   | SUBJECT<br>CON    | SUBJECT               | SUBJECT   | SUBJECT                 | SUBJECT   | SUBJECT              | SUBJECT   |
| <u>CHUNG KING</u>  | <u>10</u>         | <u>15</u>             | <u>20</u> | <u>25</u>               | <u>30</u> | <u>35</u>            | <u>40</u> |
| <u>NORMAL</u>  | <u>30</u>         | <u>35</u>             | <u>40</u> | <u>45</u>               | <u>50</u> | <u>55</u>            | <u>60</u> |
| <u>UD BLDG</u>   | <u>50</u>         | <u>55</u>             | <u>60</u> | <u>65</u>               | <u>70</u> | <u>75</u>            | <u>80</u> |
| 25X1A<br>[REDACTED]  |                   |                       |           |                         |           |                      |           |
| DATE OF PHOTO  | TYPE              | QUALITY               | CLASS     | NO. OF CARDS            |           |                      |           |
| <u>4</u>   | <u>1</u>          | <u>2</u>              | <u>1</u>  | <u>1</u>                |           |                      |           |
| Approved For Release 1999/09/10 : CIA-RDP78-05867A000200560038-6<br>CLASSIFICATION <u>SECRET</u>                 |                   |                       |           | CAPTIONED BY <u>WJS</u> |           |                      |           |
| FORM NO. 174 USE PREVIOUS EDITIONS<br>PHOTO ANALYSIS REPORT  |                   |                       |           |                         |           |                      |           |



|   |        |         |         |               |   |          |        |           |         |
|---|--------|---------|---------|---------------|---|----------|--------|-----------|---------|
| PHOTO NO.   | 240678 | LOT NO. | U-1028  | MAP REFERENCE | C | LATITUDE | 29 34N | LONGITUDE | 106 35E |
| Approved For Release 1999/09/10 : CIA-RDP78-05867A000200560038-6<br>CHINA Szechwan  |        |         |         |               |   |          |        |           |         |
| AREA NO.  | 831L   | SUBJECT | CG4 AKC | SUBJECT       |   | SUBJECT  |        | SUBJECT   |         |
| C   | H      | U       | N       | G             | K | I        | N      | G         |         |
|   |        |         |         |               |   |          |        |           |         |
| R   | O      | A       | D       | I             | N | C        | E      | N         | T       |
| I   | T      |         |         |               |   |          |        |           |         |
| 25X1A<br>DATE OF PHOTO TYPE QUALITY CLASS NO. OF CARDS<br>4 3 2 2<br>CLASSIFICATION 174 USE PREVIOUS EDITIONS CAPTIONED BY<br>Approved For Release 1999/09/10 : CIA-RDP78-0 |        |         |         |               |   |          |        |           |         |
| PHOTO ANALYSIS REPORT   |        |         |         |               |   |          |        |           |         |



|  |                         |                                 |
|--|-------------------------|---------------------------------|
| PHOTO NO.<br><b>240680</b>                                       | LOT NO.<br><b>T4026</b> | MAP REFERENCE<br><b>C</b>       |
| COUNTRY<br><b>KOREA</b>  |                         | COORDINATES<br><b>129 49N</b>   |
| Approved For Release 1999/09/10 : CIA-RDP78-05867A000200560038-8 |                         |                                 |
| AREA NO.<br><b>116L</b>  | SUBJ.<br><b>A9F</b>     | SUBJ.<br><b>Hamyang - Pukto</b> |
| <b>C H O N G</b>   | <b>J I N</b>            | <b>K I M</b>                    |
| <b>I R O N</b>   | <b>\$ M E L T I N G</b> | <b>P L A N T.</b>               |
| <b>25X1A</b>   |                         |                                 |
| DATE OF PHOTO  | TYPE                    | QUAL.                           |
| CLASSIFICATION   | CAPT. BY                | NO. OF CARDS                    |
| <b>Secret</b>  | <b>8</b>                |                                 |

Approved For Release 1999/09/10 : CIA-RDP78-05867A000200560038-8

FORM NO. 174 OBSOLETE PREVIOUS EDITIONS REPLACES FORM 100 WHICH IS OBSOLETE.

[illegible]

|   |        |          |        |               |   |         |          |
|---|--------|----------|--------|---------------|---|---------|----------|
| PHOTO NO.   | 240787 | LOT NO.  | TH026A | MAP REFERENCE | C | 39 01 N | 125 44 E |
| Approved For Release 1999/09/10 : CIA-RDP78-05867A000200560038-6  |        |          |        |               |   |         |          |
| COUNTRY   | ROK    | PROVINCE |        | SUBJECT       |   | SUBJECT |          |
| AREA NO.  | 4161   | SUBJECT  | C72    | SUBJECT       |   | SUBJECT |          |
| PLYONGYANG<br>TIEN<br>ACCO F A C T O R Y  |        |          |        |               |   |         |          |
| 25X1A<br>DATE OF PHOTO: 1977<br>TYPE: 1<br>QUALITY: 1<br>CLASS: 2<br>NO. OF CARDS: 1<br>CAPTIONED BY: HVT |        |          |        |               |   |         |          |
| Approved For Release 1999/09/10 : CIA-RDP78-05867A000200560038-6<br>PHOTO ANALYSIS REPORT                 |        |          |        |               |   |         |          |

|  |          |         |               |               |   |              |         |           |          |
|--|----------|---------|---------------|---------------|---|--------------|---------|-----------|----------|
| PHOTO NO.  | 216L     | LOT NO. | SS-6826A      | MAP REFERENCE | C | LATITUDE     | 39 51 N | LONGITUDE | 127 31 E |
| Approved For Release 1999/09/10 : CIA-RDP78-05867A000200560038-6 |          |         |               |               |   |              |         |           |          |
| COUNTRY  | Korea    |         | Hamhung NAMDO |               |   |              |         |           |          |
| AREA NO.   | 216L     | SUBJECT | ADN           | SUBJECT       |   | SUBJECT      |         | SUBJECT   |          |
|  | HUNG NAM |         |               |               |   |              |         |           |          |
|  | TILIZER  |         |               |               |   |              |         |           |          |
|  | UUD      |         |               |               |   |              |         |           |          |
|  |          |         |               |               |   |              |         |           |          |
| PART 1 OF 2 PART PANORAMA,                                       |          |         |               |               |   |              |         |           |          |
| See CIA 240486   |          |         |               |               |   |              |         |           |          |
| 25X1A left 1/2   |          |         |               |               |   |              |         |           |          |
| DATE OF PHOTO  |          | TYPE    | A 2           | CLASS         | 2 | NO. OF CARDS | 1       | SOL       |          |
| CAPTIONED BY   |          |         |               |               |   |              |         |           |          |
| Approved For Release 1999/09/10 : CIA-RDP78-05867A000200560038-6 |          |         |               |               |   |              |         |           |          |
| PHOTO ANALYSIS REPORT  |          |         |               |               |   |              |         |           |          |

|  |                     |                    |                     |                       |
|--|---------------------|--------------------|---------------------|-----------------------|
| PHOTO NO.<br>160286  | LOT NO.<br>J-10826A | MAP REFERENCE<br>C | LATITUDE<br>39 51 N | LONGITUDE<br>127 37 E |
| Approved For Release 1999/09/10 : CIA-RDP78-05867A000200560038-6 |                     |                    |                     |                       |
| COUNTRY<br>Korea   | Hamyong - Nando     |                    |                     |                       |
| AREA NO<br>216 L   | SUBJECT<br>ADN      | SUBJECT            | SUBJECT             | SUBJECT               |
| HUNG NAM   | 10                  | HUNG NAM           | 15                  | 20                    |
| TILIZER  | 25                  | PLANN              | 35                  | 40                    |
| dg   | 45                  | TANK               | 50                  |                       |
| PART 2 OF 2 PART PANORAMA.                                       |                     |                    |                     |                       |
| See CIA 240485   |                     |                    |                     |                       |
| 25X1A Right 1  |                     |                    |                     |                       |
| DATE OF PHOTO  | TYPE                | QUALITY            | CLASS               | NO. OF CARDS          |
| 1957   | A                   | 2                  | 2                   | 1                     |
| Approved For Release 1999/09/10 : CIA-RDP78-05867A000200560038-6 |                     |                    |                     |                       |

|  |                   |                    |                     |              |                       |                      |
|--|-------------------|--------------------|---------------------|--------------|-----------------------|----------------------|
| PHOTO NO.<br>240488  | LOT NO.<br>JH 26A | MAP REFERENCE<br>C | LATITUDE<br>39 01 N |              | LONGITUDE<br>125 41 E |                      |
| Approved For Release 1999/09/10 : CIA-RDP78-05867A000200560038-6<br>COUNTRY<br>KOREA |                   |                    |                     |              |                       |                      |
| AREA NO.<br>1416L  | SUBJECT<br>Am     | SUBJECT<br>C50     | SUBJECT<br>C32      | SUBJECT<br>N | SUBJECT<br>R          | SUBJECT<br>O F E A N |
| PYONGYANG  |                   |                    | WORKER              |              |                       |                      |
| EN TOL   |                   |                    | RADIO               |              |                       |                      |
| built Housing  |                   |                    | in Government       |              |                       |                      |

25X1A

| DATE OF PHOTO | TYPE | QUALITY | CLASS | NO. OF CARDS | SOURCE |
|---------------|------|---------|-------|--------------|--------|
| 1 Jun 58      | 1    | 1       | 2     | 3            |        |
| CAPTIONED BY  |      |         |       |              |        |

Approved For Release 1999/09/10 : CIA-RDP78-05867A000200560038-6



PHOTO NO. 240522 LOT NO. J4062 MAP REFERENCE C 2121

COUNTRY Approved For Release 1999/09/10 : CIA-RDP78-05867A0002003600386N PROVINCE COORDINATES

AREA NO. 231L SUBJ. 26D SUBJ. 22A SUBJ. 116 24E

|   |   |   |   |   |    |   |   |    |   |    |   |   |   |   |   |   |   |   |   |
|---|---|---|---|---|----|---|---|----|---|----|---|---|---|---|---|---|---|---|---|
| P | E | I | P | I | N  | G |   |    | T | A  | N | K |   | P | A | R | K |   | I |
| N |   | O | U | T | \$ | K | I | R  | T | \$ |   | O | F |   | C | I | T | Y |   |
|   |   | R | O | C | K  | E | T | \$ |   |    |   |   |   |   |   |   |   |   |   |

Probably Soviet 132-mm multiple-rail  
rocket launchers. Taken at 0900-1000 hrs

25X1A

| DATE OF PHOTO | TYPE | QUAL. | CLASS | NO. OF CARDS | SOLN |
|---------------|------|-------|-------|--------------|------|
| 25 August 56  | 4    | 2     | C     | 2            |      |

CLASSIFIED Approved For Release 1999/09/10 : CIA-RDP78-05867A0002003600386N  
Confidential/NOFORN/Control

FORM NO. 174 USE PREVIOUS EDITIONS. 1 JAN 56

|  |  |         |       |               |     |
|--|--|---------|-------|---------------|-----|
| PHOTO NO.  | 240522   | LOT NO. | J4062 | MAP REFERENCE | C   |
| COUNTRY  | Approved For Release 1999/09/10 : CIA-RDP78-05867A000200560008-6 |         |       |               |     |
| AREA NO.   | 231L   | SUBJ.   | 26D   | SUBJ.         | 218 |
| <p>PEIPING TANK PARK I</p> <p>N OUTSKIRTS OF CITY</p> <p>[LT ARTILLERY]</p> <p>Probably Soviet 85-mm. divisional guns.<br/>Taken at 0900-1000 hrs.</p> |  |         |       |               |     |
| DATE OF PHOTO  | 25 August 56   | TYPE    | 4     | QUAL.         | 2   |
| CLASSIFICATION   | NOFORN (Control)   | CLASS   | C     | NO. OF CARDS  | 3   |

|   |                      |                        |                     |
|---|----------------------|------------------------|---------------------|
| PHOTO <b>240526</b>   | LOT NO. <b>J4062</b> | MAP REFERENCE <b>C</b> | <b>5/10</b>         |
| COUNTRY <b>CHINA</b> Approved For Release 1999/09/10 : CIA-RDP78-05867A000200560088-6 |                      |                        |                     |
| AREA NO. <b>231L</b>  | SUBJ. <b>26D</b>     | SUBJ. <b>218</b>       | SUBJ. <b>39 56N</b> |
| <b>116 24E</b>  |                      |                        |                     |
| <b>P</b>  | <b>E</b>             | <b>I</b>               | <b>P</b>            |
| <b>I</b>  | <b>N</b>             | <b>G</b>               | <b>T</b>            |
| <b>N</b>  | <b>O</b>             | <b>U</b>               | <b>T</b>            |
| <b>S</b>  | <b>K</b>             | <b>I</b>               | <b>R</b>            |
| <b>T</b>  | <b>A</b>             | <b>R</b>               | <b>T</b>            |
| <b>I</b>  | <b>L</b>             | <b>R</b>               | <b>Y</b>            |
| Probably Soviet 85-mm. divisional guns.<br>Taken at 0900-1000 hrs.                    |                      |                        |                     |
| 25X1A   |                      |                        |                     |
| DATE OF PHOTO   | TYPE                 | QUAL.                  | CLASS               |
| <b>25 Aug 56</b>  | <b>4</b>             | <b>2</b>               | <b>C</b>            |
| Approved For Release 1999/09/10 : CIA-RDP78-05867A000200560088-6                      |                      |                        |                     |
| CAPT. BY <b>S</b>   |                      |                        |                     |

|   |   |                                 |   |                |   |                   |   |                            |   |                                |   |   |   |   |    |
|---|---|---------------------------------|---|----------------|---|-------------------|---|----------------------------|---|--------------------------------|---|---|---|---|----|
| PHOTO                                     |   | APPROVED FOR RELEASE 1999/09/10 |   | LOT NO. 154063 |   | MAP REFERENCE C   |   | COORDINATES 38 56N 116 24E |   |                                |   |   |   |   |    |
| COUNTRY                                   |   | China                           |   | PROVINCE       |   | Hubei             |   | SUBJ.                      |   |                                |   |   |   |   |    |
| AREA NO.                                  |   | 231L                            |   | SUBJ.          |   | 26D               |   | SUBJ.                      |   |                                |   |   |   |   |    |
| P   | E | I                               | P | I              | N | G                 | T | A                          | N | K                              | P | A | R | K | I  |
| N   | O | U                               | T | S              | K | I                 | R | T                          | S | O                              | F | C | I | T | Y. |
| H   | O | W                               | I | T              | Z | E                 | R | S                          |   |                                |   |   |   |   |    |
| Probably Soviet 152-mm howitzers (M1943). |   |                                 |   |                |   |                   |   |                            |   |                                |   |   |   |   |    |
| Taken at 0900-1000 hrs.                   |   |                                 |   |                |   |                   |   |                            |   |                                |   |   |   |   |    |
| 25X1A                                     |   |                                 |   |                |   |                   |   |                            |   |                                |   |   |   |   |    |
| DATE OF PHOTO                             |   | TYPE                            |   | QUAL.          |   | CLASS             |   | NO. OF CARDS               |   | SC                             |   |   |   |   |    |
| Approved For Release 1999/09/10           |   | 25 August                       |   | C              |   | 2                 |   | 2                          |   | CIA-RDP78-05867A000200580038-6 |   |   |   |   |    |
| CLASSIFICATION                            |   | 154063                          |   | UNCLASSIFIED   |   | CONTINUED CONTROL |   | CAPT. BY                   |   | S                              |   |   |   |   |    |

|  |                          |                 |
|--|--------------------------|-----------------|
| PHOTO NO. 240526   | LOT NO. J4062            | MAP REFERENCE C |
| Approved For Release 1999/09/10 : CIA-RDP78-05867A000200350038-6 |                          |                 |
| COUNTRY China  | Hopeh 39° 56' N          |                 |
| AREA NO. 231K  | SUBJ. 26D                | SUBJ. 116 24E   |
| P E I P I N G  | T A N K                  | P A R K         |
| N O U T S K I R T  | S O F                    | C I T Y         |
| C A R T I L L E R  |                          |                 |
| Probably Soviet 122-mm corps guns.                               |                          |                 |
| Taken at 0900-1000 hrs.  |                          |                 |
| 25X1A  |                          |                 |
| DATE OF PHOTO  | TYPE                     | QUAL.           |
| 25 August 56   | 4                        | 3               |
| Approved For Release 1999/09/10 : CIA-RDP78-05867A000200350038-6 |                          |                 |
| CLASSIFICATION   | NOTICE-CONTINUED CONTROL | CAPT. BY        |
| CONFIDENTIAL   |                          | 3               |

|   |   |               |   |                 |   |                 |   |
|---|---|---------------|---|-----------------|---|-----------------|---|
| PHOTO NO. 270520  |   | LOT NO. J4063 |   | MAP REFERENCE C |   | COORDINATES 512 |   |
| Approved For Release 1999/09/10 : CIA-RDP78-05867A000200530356N |   |               |   |                 |   |                 |   |
| COUNTRY China   |   | SUBJ. Hopch   |   | SUBJ. 2JD       |   | 116 24E         |   |
| AREA NO. 231L   |   | SUBJ. 26D     |   | SUBJ. 2BL       |   | SUBJ. 2JD       |   |
| P   | E | I             | P | I               | N | G               | T |
| T   | O | U             | T | \$              | K | I               | R |
| [   | T | R             | U | e               | K |                 |   |
| Soviet-made prime mover and gun crew.                           |   |               |   |                 |   |                 |   |
| Taken at 0900-1000 hrs.   |   |               |   |                 |   |                 |   |
| 25X1A   |   |               |   |                 |   |                 |   |
| DATE OF PHOTO   |   | TYPE          |   | QUAL.           |   | CLASS           |   |
| Approved For Release 1999/09/10 : CIA-RDP78-05                  |   | 4             |   | 5               |   | 3               |   |
| CLASSIFICATION  |   | CONTROL       |   | CAPT. BY        |   | 5               |   |
| 39  |   | 56N           |   |                 |   |                 |   |

FORM NO. 174 USE PREVIOUS EDITIONS.

|  |  |         |          |               |     |    |   |   |   |    |    |   |   |   |   |   |   |   |   |   |   |   |   |   |   |   |   |    |   |   |   |   |    |   |   |   |   |   |   |  |  |   |   |   |   |   |   |   |    |  |  |  |  |  |  |
|--|--|---------|----------|---------------|-----|----|---|---|---|----|----|---|---|---|---|---|---|---|---|---|---|---|---|---|---|---|---|----|---|---|---|---|----|---|---|---|---|---|---|--|--|---|---|---|---|---|---|---|----|--|--|--|--|--|--|
| PHOTO NO.  | 240520   | LOT NO. | J4062    | NAV REFERENCE | C   |    |   |   |   |    |    |   |   |   |   |   |   |   |   |   |   |   |   |   |   |   |   |    |   |   |   |   |    |   |   |   |   |   |   |  |  |   |   |   |   |   |   |   |    |  |  |  |  |  |  |
| COUNTRY  | Approved For Release 1999/09/10 : CIA-RDP78-05867A000200560038-6 |         | PROVINCE | HONG KONG     |     |    |   |   |   |    |    |   |   |   |   |   |   |   |   |   |   |   |   |   |   |   |   |    |   |   |   |   |    |   |   |   |   |   |   |  |  |   |   |   |   |   |   |   |    |  |  |  |  |  |  |
| AREA NO.   | 231L   | SUBJ.   | 26D      | SUBJ.         | 21M |    |   |   |   |    |    |   |   |   |   |   |   |   |   |   |   |   |   |   |   |   |   |    |   |   |   |   |    |   |   |   |   |   |   |  |  |   |   |   |   |   |   |   |    |  |  |  |  |  |  |
| <table border="1"> <tr> <td>P</td><td>E</td><td>I</td><td>P</td><td>I</td><td>N</td><td>G</td><td>T</td><td>A</td><td>N</td><td>K</td><td>P</td><td>A</td><td>R</td><td>K</td><td>N</td> </tr> <tr> <td>E</td><td>A</td><td>R</td><td>O</td><td>U</td><td>T</td><td>\$</td><td>K</td><td>I</td><td>R</td><td>T</td><td>\$</td><td>O</td><td>F</td><td>C</td><td>I</td><td>T</td> </tr> <tr> <td>Y</td><td></td><td></td><td>L</td><td>A</td><td>A</td><td>-</td><td>G</td><td>U</td><td>N</td><td>\$</td><td></td><td></td><td></td><td></td><td></td><td></td> </tr> </table> |  |         |          |               |     | P  | E | I | P | I  | N  | G | T | A | N | K | P | A | R | K | N | E | A | R | O | U | T | \$ | K | I | R | T | \$ | O | F | C | I | T | Y |  |  | L | A | A | - | G | U | N | \$ |  |  |  |  |  |  |
| P  | E  | I       | P        | I             | N   | G  | T | A | N | K  | P  | A | R | K | N |   |   |   |   |   |   |   |   |   |   |   |   |    |   |   |   |   |    |   |   |   |   |   |   |  |  |   |   |   |   |   |   |   |    |  |  |  |  |  |  |
| E  | A  | R       | O        | U             | T   | \$ | K | I | R | T  | \$ | O | F | C | I | T |   |   |   |   |   |   |   |   |   |   |   |    |   |   |   |   |    |   |   |   |   |   |   |  |  |   |   |   |   |   |   |   |    |  |  |  |  |  |  |
| Y  |  |         | L        | A             | A   | -  | G | U | N | \$ |    |   |   |   |   |   |   |   |   |   |   |   |   |   |   |   |   |    |   |   |   |   |    |   |   |   |   |   |   |  |  |   |   |   |   |   |   |   |    |  |  |  |  |  |  |
| <p>Probably Soviet-made 85-mm (M1949)<br/>         anti-aircraft guns.<br/>         Taken at 0900-1000 hrs.</p>  |  |         |          |               |     |    |   |   |   |    |    |   |   |   |   |   |   |   |   |   |   |   |   |   |   |   |   |    |   |   |   |   |    |   |   |   |   |   |   |  |  |   |   |   |   |   |   |   |    |  |  |  |  |  |  |
| 25X1A  |  |         |          |               |     |    |   |   |   |    |    |   |   |   |   |   |   |   |   |   |   |   |   |   |   |   |   |    |   |   |   |   |    |   |   |   |   |   |   |  |  |   |   |   |   |   |   |   |    |  |  |  |  |  |  |
| DATE OF PHOTO  | TYPE   | QUAL.   | CLASS    | NO. OF CARDS  | SO  |    |   |   |   |    |    |   |   |   |   |   |   |   |   |   |   |   |   |   |   |   |   |    |   |   |   |   |    |   |   |   |   |   |   |  |  |   |   |   |   |   |   |   |    |  |  |  |  |  |  |
| 25 Aug 56  | 4  | 2       | C        | 2             |     |    |   |   |   |    |    |   |   |   |   |   |   |   |   |   |   |   |   |   |   |   |   |    |   |   |   |   |    |   |   |   |   |   |   |  |  |   |   |   |   |   |   |   |    |  |  |  |  |  |  |
| Approved For Release 1999/09/10 : CIA-RDP78-05867A000200560038-6   |  |         |          |               |     |    |   |   |   |    |    |   |   |   |   |   |   |   |   |   |   |   |   |   |   |   |   |    |   |   |   |   |    |   |   |   |   |   |   |  |  |   |   |   |   |   |   |   |    |  |  |  |  |  |  |

7/61 ON PRO  
SOCIATED AND


|   |  |         |          |               |      |
|---|--|---------|----------|---------------|------|
| PHOTO NO.   | 2405??   | LOT NO. | J4062    | MAP REFERENCE | C    |
| COUNTRY   | Approved For Release 1999/09/10 : CIA-RDP78-05867A000200560038-6 |         | PROVINCE | COORDINATES   |      |
| AREA NO.  | 231 L  | SUBJ.   | 26 D     | SUBJ.         | 21 M |
| <div style="display: flex; justify-content: space-between;"> <span>10</span> <span>10</span> <span>10</span> <span>10</span> <span>10</span> <span>10</span> </div> <div style="display: flex; justify-content: space-between;"> <span>20</span> <span>20</span> <span>20</span> <span>20</span> <span>20</span> <span>20</span> </div> <div style="display: flex; justify-content: space-between;"> <span>30</span> <span>30</span> <span>30</span> <span>30</span> <span>30</span> <span>30</span> </div> <div style="display: flex; justify-content: space-between;"> <span>40</span> <span>40</span> <span>40</span> <span>40</span> <span>40</span> <span>40</span> </div> <div style="display: flex; justify-content: space-between;"> <span>50</span> <span>50</span> <span>50</span> <span>50</span> <span>50</span> <span>50</span> </div> |  |         |          |               |      |
| Probably Soviet-made 100-mm (M1949) anti-aircraft<br>guns, radar-controlled.<br>Taken between 0900-1000 hrs.  |  |         |          |               |      |
| 25X1A   |  |         |          |               |      |
| DATE OF PHOTO   | TYPE   | QUAL.   | CLASS    | NO. OF CARDS  | SOL  |
| 25 Aug 56   | 4  | 2       | C        | 2             |      |
| Approved For Release 1999/09/10 : CIA-RDP78-05867A000200560038-6  |  |         |          |               |      |



|  |        |                      |       |                   |              |                      |   |     |    |   |   |   |   |   |    |
|--|--------|----------------------|-------|-------------------|--------------|----------------------|---|-----|----|---|---|---|---|---|----|
| PHOTO NO.  | 240532 | LOT NO.              | JH062 | MAP REFERENCE     | C            |                      |   |     |    |   |   |   |   |   |    |
| Approved For Release 1999/09/10 : CIA-RDP78-05867A000200500038-6   |        |                      |       |                   |              |                      |   |     |    |   |   |   |   |   |    |
| COUNTRY  | China  | SUBJ.                | Hopok | 39 56N<br>116 24E |              |                      |   |     |    |   |   |   |   |   |    |
| AREA NO.   | 231L   | SUBJ.                | 26D   | SUBJ.             | 21M          |                      |   |     |    |   |   |   |   |   |    |
| P  | E      | I                    | P     | I                 | N            | G                    | T | A   | N  | K | P | A | R | K | I  |
| N  | O      | U                    | T     | \$                | K            | I                    | R | T   | \$ | O | F | C | I | T | Y. |
| [  | L      | A                    | A     | [                 | G            | U                    | N | \$] |    |   |   |   |   |   |    |
| Probably Soviet-made 100-mm (M1949) antiaircraft guns, radar-controlled.<br>Taken between 0900-1000 hrs. |        |                      |       |                   |              |                      |   |     |    |   |   |   |   |   |    |
| DATE OF PHOTO  |        | TYPE                 | QUAL. | CLASS             | NO. OF CARDS | SOURCE OF PHOTOGRAPH |   |     |    |   |   |   |   |   |    |
| Approved For Release 1999/09/10 : CIA-RDP78-05867A000200500038-6   |        | 4                    | 3     | 6                 | 5            |                      |   |     |    |   |   |   |   |   |    |
| CONFIDENTIAL   |        | UNCLASSIFIED CONTROL |       |                   | CAPT. BY     | S                    |   |     |    |   |   |   |   |   |    |

|  |        |         |       |               |        |
|--|--------|---------|-------|---------------|--------|
| PHOTO NO.  | 240535 | LOT NO. | 4062  | MAP REFERENCE | C      |
| Approved For Release 1999/09/10 : CIA-RDP78-05867A00020056003816<br>COUNTRY CHINA<br>AREA NO. 2314<br>SUBJ. 26D<br>SUBJ. 21M<br>SUBJ. 116 24E<br>39 56N<br>116 24E |        |         |       |               |        |
| P  | E      | I       | P     | I             | N      |
| N  | O      | U       | T     | \$            | K      |
| [A   | A      | G       | U     | N             | \$]    |
| T  | A      | N       | K     | P             | A      |
| R  | K      | I       | C     | I             | T      |
| Y.   |        |         |       |               |        |
| Probably Soviet-made 100-mm (M1949) anti-aircraft<br>guns, radar-controlled.<br>Taken between 0900-1000 hrs.   |        |         |       |               |        |
| 25X1A  |        |         |       |               |        |
| DATE OF PHOTO  | TYPE   | QUAL.   | CLASS | NO. OF CARDS  | SOURCE |
| 25 Aug 56  | 4      | 2       | C     | 2             |        |
| Approved For Release 1999/09/10 : CIA-RDP78-05867A00020056003816<br>CONFIDENTIAL   |        |         |       |               |        |

FORM NO. 174 USE PREVIOUS EDITIONS.

|   |    |                         |   |                           |   |
|---|----|-------------------------|---|---------------------------|---|
| COUNTRY<br><i>China</i>   |    | LOT NO.<br><i>J4062</i> |   | MAP REFERENCE<br><i>C</i> |   |
| Approved For Release 1999/09/10 : CIA-RDP78-05867A000200560038-6                      |    |                         |   |                           |   |
| SUBJ.<br><i>231L</i>  |    | SUBJ.<br><i>26D</i>     |   | SUBJ.<br><i>28H</i>       |   |
| SUBJ.<br><i>30 56N</i>  |    | SUBJ.<br><i>116 24E</i> |   |                           |   |
| P   | E  | I                       | P | I                         | N |
| N   | O  | U                       | T | \$                        | K |
| [   | \$ | E                       | A | R                         | C |
| H   | L  | I                       | T | E                         | ] |
| Probably Soviet RADAR-controlled searchlights.<br>Taken between 0900-1000 hrs.        |    |                         |   |                           |   |
| 25X1A   |    |                         |   |                           |   |
|  |    |                         |   |                           |   |
| DATE OF PHOTO<br><i>25 Aug 56</i>   |    | TYPE<br><i>4</i>        |   | QUAL.<br><i>2</i>         |   |
| CLASSIFICATION<br><i>(S)</i>  |    | CLASS<br><i>C</i>       |   | NO. OF CARDS<br><i>3</i>  |   |
| Approved For Release 1999/09/10 : CIA-RDP78-05  |    |                         |   |                           |   |

ID NO. 240520
 LOT NO. J4062
 MAP REFERENCE C

COUNTRY Approved For Release 1999/09/10: CIA-RDP78-05867A000200560038-6
 PROVINCE Approved For Release 1999/09/10: CIA-RDP78-05867A000200560038-6
 COORDINATES Approved For Release 1999/09/10: CIA-RDP78-05867A000200560038-6

AREA NO. 231L
 SUBJ. 26D
 SUBJ. 25H
 SUBJ. 116 24E

|   |   |   |    |   |    |   |   |   |   |    |   |   |   |   |   |   |   |   |
|---|---|---|----|---|----|---|---|---|---|----|---|---|---|---|---|---|---|---|
| P | E | P | I  | N | G  |   |   | T | A | N  | K |   | P | A | R | K |   | I |
| N |   | O | U  | T | \$ | K | I | R | T | \$ |   | O | F |   | C | I | T | Y |
|   |   | [ | \$ | E | A  | R | C | H | L | I  | T | E | ] |   |   |   |   |   |

Probably Soviet radar-controlled searchlights.  
 Taken between 0900-1000 hrs.

| DATE OF PHOTO | TYPE | QUAL. | CLASS | NO. OF CARDS | SOU   |
|---------------|------|-------|-------|--------------|-------|
| 25 Aug 56     | 4    | 2     | C     | 2            | 25X1A |

Approved For Release 1999/09/10: CIA-RDP78-05867A000200560038-6  
 CONFIDENTIAL

FORM NO. 174 USE PREVIOUS EDITIONS.  
 1 JAN 56

|  |    |               |   |                 |   |
|--|----|---------------|---|-----------------|---|
| PHOTO NO. 240520   |    | LOT NO. J4062 |   | MAP REFERENCE C |   |
| Approved For Release 1999/09/10 : CIA-RDP78-05867A000200560038-6<br>COUNTRY CHINA<br>AREA NO. 231L<br>SUBJ. 26D<br>SUBJ. Hopek<br>SUBJ. 116 24 E |    |               |   |                 |   |
| P  | E  | I             | P | I               | N |
| N  | O  | U             | T | S               | K |
| [  | \$ | E             | A | R               | C |
| H  | L  | I             | T | E               | ] |
| T  | A  | N             | K | P               | A |
| R  | K  | O             | F | C               | I |
| I  | T  | Y.            |   |                 |   |
| Probably <sup>Soviet</sup> RADAR-controlled searchlights.<br>TAKEN AT 0900-1000 hrs.   |    |               |   |                 |   |
| 25X1A  |    |               |   |                 |   |
| DATE OF PHOTO  |    | TYPE          |   | QUAL.           |   |
| 25 Aug 58  |    | 4             |   | 2               |   |
| CLASSIFICATION   |    | CLASS         |   | NO. OF CARDS    |   |
| CONFIDENTIAL   |    | C             |   | 1               |   |
| APPROVED FOR RELEASE   |    | CAPT. BY      |   | S               |   |
| 1999/09/10   |    | D             |   |                 |   |

|  |  |             |       |               |        |
|--|--|-------------|-------|---------------|--------|
| PHOTO NO.  | 240547   | LOT NO.     | J4062 | MAP REFERENCE | C      |
| COUNTRY  | Approved For Release 1999/09/10 : CIA-RDP78-05867A000200560038-6 |             |       | COORDINATES   | 39 26N |
| AREA NO.   | 231L   | SUBJ.       | 26D   | SUBJ.         | 286    |
| P E I P I N G  |  | T A N K     |       | P A R K I     |        |
| N O U T \$ K I R T \$  |  | O F         |       | C I T Y       |        |
| [ R A D A R  |  | T R U C K ] |       |               |        |
| Soviet whiff-type RADAR.   |  |             |       |               |        |
| Taken at 0900-1000 hrs.  |  |             |       |               |        |
| 25X1A  |  |             |       |               |        |
| DATE OF PHOTO  | TYPE   | QUAL.       | CLASS | NO. OF CARDS  | SOU    |
| 25 Aug 56  | 4  | 2           | C     | 2             |        |
| Approved For Release 1999/09/10 : CIA-RDP78-05867A000200560038-6 |  |             |       |               |        |

|   |       |               |          |                 |            |
|---|-------|---------------|----------|-----------------|------------|
| 241513  |       | LOT NO. J4062 |          | MAP REFERENCE C |            |
| Approved For Release 1999/09/10 : CIA-RDP78-05867A0002005600386N<br>PROVINCE <u>CHINA</u> COORDINATES <u>116 24 E</u> |       |               |          |                 |            |
| AREA NO.  | SUBJ. | SUBJ.         | SUBJ.    | SUBJ.           |            |
| 231L  | 26D   | 22G           | 116 24 E |                 |            |
| P   | E     | I             | P        | I               | N          |
| I   | R     | E             | C        | T               | L          |
| L   | E     | O             | F        | H               | E          |
| A   |       |               | V        |                 |            |
| E   |       |               | N        |                 |            |
| Probably Soviet T-34 (85) tanks.<br>TAKEN AT 1000-1100 hrs.   |       |               |          |                 |            |
| 25X1A   |       |               |          |                 |            |
| DATE OF PHOTO   | TYPE  | QUAL.         | CLASS    | NO. OF CARDS    | SOURCE     |
| 25 Aug 56   | 4     | 2             | C        | 2               | [REDACTED] |
| Approved For Release 1999/09/10 : CIA-RDP78-05867A0002005600386N<br>CONFIDENTIAL                                      |       |               |          |                 |            |

|  |  |         |       |               |         |
|--|--|---------|-------|---------------|---------|
| PHOTO NO.  | 240536   | LOT NO. | J4062 | MAP REFERENCE | C       |
| COUNTRY  | Approved For Release 1999/09/16 : CIA-RDP78-05867A000200560038-6 |         |       | COORDINATES   | 116 24E |
| AREA NO.   | 23/L   | SUBJ.   | 26D   | SUBJ.         | 2JD     |
| DEEP I N G T A N K "P A R K D<br>I R E C T L Y W E S T O F T E M P<br>L E O F H E A V E N. |  |         |       |               |         |
| Probably Soviet 100-mm. self-propelled gun.  |  |         |       |               |         |
| TAKEN AT 1000-1100 hrs.  |  |         |       |               |         |
| 25X1A  |  |         |       |               |         |
| DATE OF PHOTO  | TYPE   | QUAL.   | CLASS | NO. OF CARDS  | 50      |
| 25 Aug 56  | 4  | 2       | C     | 3             |         |
| Approved For Release 1999/09/16 : CIA-RDP78-05867A000200560038-6                           |  |         |       |               |         |

CONFIDENTIAL



|  |        |         |            |               |     |
|--|--------|---------|------------|---------------|-----|
| PHOTO NO.  | 240545 | LOT NO. | J4062      | MAP REFERENCE | C   |
| COUNTRY  | China  |         |            |               |     |
| AREA NO.   | 2314   | SUBJ.   | 26D        | SUBJ.         | 2JD |
| PEIPING  |        | TANK    |            | PARK          |     |
| IRECTLY  |        | WEST    |            | OF TEMP       |     |
| LE OF  |        | HEAVEN. |            |               |     |
| Probably Soviet 152-mm. self-propelled guns.                     |        |         |            |               |     |
| TAKEN AT 1000-1100 hrs.  |        |         |            |               |     |
| 25X1A  |        |         |            |               |     |
| DATE OF PHOTO  | TYPE   | QUAL.   | CLASS      | NO. OF CARDS  | 50  |
| 25 Aug 56  | 4      | 2       | C          | 3             |     |
| Approved For Release 1999/09/10 : CIA-RDP78-05867A000200560008-6 |        |         |            |               |     |
| CONFIDENTIAL   |        |         | CAPT. BY S |               |     |

|  |  |  |         |  |         |               |         |  |          |  |         |           |         |  |
|--|--|--|---------|--|---------|---------------|---------|--|----------|--|---------|-----------|---------|--|
| PHOTO NO.  |  |  | LOT NO. |  |         | MAP REFERENCE |         |  | LATITUDE |  |         | LONGITUDE |         |  |
| 240576   |  |  | J-2568  |  |         | C FILE        |         |  | 57 35N   |  |         | 39 30E    |         |  |
| COUNTRY: <u>USSR</u><br>Approved For Release 1999/09/10 : CIA-RDP78-05867A000200560038-6                         |  |  |         |  |         |               |         |  |          |  |         |           |         |  |
| AREA NO.   |  |  | SUBJECT |  | SUBJECT |               | SUBJECT |  | SUBJECT  |  | SUBJECT |           | SUBJECT |  |
| 37N  |  |  | FGC     |  | AFD     |               |         |  |          |  |         |           |         |  |
| Y A R O  |  |  | L A V L |  | 10      |               | T E X T |  | 13       |  | I L E   |           | 30      |  |
| O M B I N E  |  |  | P       |  | 30      |               | ①       |  | 35       |  | O F     |           | 2 - P T |  |
| P A N O R A M A  |  |  | 50      |  |         |               |         |  |          |  |         |           |         |  |
| DATE OF PHOTO: <u>MAY 56</u><br>TYPE: <u>1</u> QUALITY: <u>1</u> CLASS: <u>2</u> NO. OF CARDS: <u>2</u><br>25X1A |  |  |         |  |         |               |         |  |          |  |         |           |         |  |
| Approved For Release 1999/09/10 : CIA-RDP78-   |  |  |         |  |         |               |         |  |          |  |         |           |         |  |
| PHOTO ANALYSIS REPORT  |  |  |         |  |         |               |         |  |          |  |         |           |         |  |

PHOTO NO. 240548 LOT NO. J-2568 MAP REFERENCE C.F. FILE 57 LATITUDE 35N LONGITUDE 39 30E

COUNTRY Approved For Release 1999/09/10 : CIA-RDP78-05867A000200560038-6

| AREA NO     | SUBJECT | SUBJECT           | SUBJECT | SUBJECT | SUBJECT | SUBJECT | SUBJECT | SUBJECT |
|-------------|---------|-------------------|---------|---------|---------|---------|---------|---------|
| 37M         | AGC     | REF               |         |         |         |         |         |         |
| Y A R O     | 5       | L A V L           | 10      | T E X   | 15      | T I L E | 20      | C       |
| O M B I N E | 25      | M A C H I N E R Y | 30      |         | 35      |         | 40      |         |
|             | 45      |                   | 50      |         |         |         |         |         |

25X1A

| DATE OF PHOTO | TYPE | QUALITY | CLASS | NO. OF CARDS |
|---------------|------|---------|-------|--------------|
| MAY 56        | 1    | 1       | 2     | 2            |

CLASSIFICATION SECRET CAPTIONED BY JGH

Approved For Release 1999/09/10 : CIA-RDP78-05867A000200560038-6

PHOTO ANALYSIS REPORT

(20)

(20)

|   |   |         |        |               |         |                       |         |           |           |
|---|---|---------|--------|---------------|---------|-----------------------|---------|-----------|-----------|
| PHOTO NO.   | 240550  | LOT NO. | J-2568 | MAP REFERENCE | C. FILE | LATITUDE              | 60 10 N | LONGITUDE | 24 58 E   |
| Approved For Release 1999/09/10 : CIA-RDP78-05867A000200560038-6<br>COUNTRY <u>FINLAND</u> <u>UUSIMAA</u> |   |         |        |               |         |                       |         |           |           |
| AREA NO.  | 821M  | SUBJECT | C62    | SUBJECT       | D3B     | SUBJECT               |         | SUBJECT   |           |
|   | HE  | L       | 5      | I             | N       | K                     | 1       | 10        | [C I T Y] |
|   |   |         | 25     |               |         |                       |         | 30        | [S N O W] |
|   |   |         | 45     |               |         |                       |         | 50        |           |
| 25X1A   |   |         |        |               |         |                       |         |           |           |
| DATE OF PHOTO   | MAY   | 5       | 6      | 7             | 2       | 2                     | 2       |           |           |
| CLASSIFICATION  | Approved For Release 1999/09/10 : CIA-RDP78-0 |         |        |               |         |                       |         |           |           |
| FORM NO. 174  | USE PREVIOUS EDITIONS                         |         |        |               |         | PHOTO ANALYSIS REPORT |         |           |           |

240552 J-2568 NIS 49 35N 30 22E

COUNTRY USSR PROVINCE

AREA NO 37N SUBJECT AFB D3B SUBJECT SUBJECT SUBJECT SUBJECT SUBJECT SUBJECT

V L A D I M I R S K A Y A 13 2 T R A 20

C T O R S A T 30 M A C H 35 I R A C T D 40

R P L T 45 S N O W 50

25X1A

DATE OF PHOTO TYPE QUALITY CLASS NO. OF CARDS

MAY 56 4 1 2 2

CLASSIFICATION SECRET CAPTIONED BY JKH

FORM NO. 1 Approved For Release 1999/09/10 : CIA-RDP78-05867A000200560038-6

PHOTO ANALYSIS REPORT

|  |               |               |          |              |
|--|---------------|---------------|----------|--------------|
| PHOTO NO.  | LOT NO.       | MAP REFERENCE | LATITUDE | LONGITUDE    |
| 21852  | T 2548        | NIS           | 49 35N   | 30 22E       |
| Approved For Release 1999/09/10 : CIA-RDP78-05867A000200560038-6 |               |               |          |              |
| COUNTRY  | USSR          |               |          |              |
| AREA NO.   | SUBJECT       | SUBJECT       | SUBJECT  | SUBJECT      |
| 37N  | HF6           |               |          |              |
| V L A D I M I R  | S K A Y A     |               |          |              |
| N E  | T R A C T O R | P L A N T     |          |              |
| 25X1A  |               |               |          |              |
| DATE OF PHOTO  | TYPE          | QUALITY       | CLASS    | NO. OF CARDS |
| MAY 56   | 1             | 2             | 2        | 1            |
| Approved For Release 1999/09/10 : CIA-RDP78-05867A000200560038-6 |               |               |          |              |
| SECRET   |               |               |          |              |
| PHOTO ANALYSIS REPORT  |               |               |          |              |

|  |         |                |         |               |              |          |         |           |         |
|--|---------|----------------|---------|---------------|--------------|----------|---------|-----------|---------|
| PHOTO NO.  |         | LOT NO.        |         | MAP REFERENCE |              | LATITUDE |         | LONGITUDE |         |
| 240554   |         | J-2568         |         | NKS           |              | 48       |         | 22E       |         |
| Approved For Release 1999/09/10 : CIA-RDP78-05867A00020050003860 |         |                |         |               |              |          |         |           |         |
| USSR   |         | VLADIMIR OLEST |         |               |              |          |         |           |         |
| AREA NO  | SUBJECT | SUBJECT        | SUBJECT | SUBJECT       | SUBJECT      | SUBJECT  | SUBJECT | SUBJECT   | SUBJECT |
| 37N  | AF6     |                |         |               |              |          |         |           |         |
| V L A D I M I R  | 5       | 10             |         |               |              | 15       | M A C H | 20        |         |
| N E  | 25      | 30             |         |               |              | 35       |         | 40        |         |
|  | 45      | 50             |         |               |              |          |         |           |         |
| 25X1A  |         |                |         |               |              |          |         |           |         |
| DATE OF PHOTO  |         | TYPE           | QUALITY | CLASS         | NO. OF CARDS |          |         |           |         |
| MAY 56   |         | 1              | 2       | 2             | 1            |          |         |           |         |
| CLASSIFICATION   |         | CAPTIONED BY   |         |               |              |          |         |           |         |
| Approved For Release 1999/09/10 : CIA-RDP78-05                   |         | SECRET         |         |               |              |          |         |           |         |
| FORM NO. 174 USE PREVIOUS EDITIONS                               |         |                |         |               |              |          |         |           |         |
| PHOTO ANALYSIS REPORT  |         |                |         |               |              |          |         |           |         |

|  |                            |                      |                    |                     |
|--|----------------------------|----------------------|--------------------|---------------------|
| PHOTO NO.<br>240555  | LOT NO.<br>2568            | MAP REFERENCE<br>NIS | LATITUDE<br>24 35N | LONGITUDE<br>30 22E |
| Approved For Release 1999/09/10 : CIA-RDP78-05867A000200560038-6 |                            |                      |                    |                     |
| COUNTRY<br>USSR  | SUBJECT<br>VLADIMIR OBLAST |                      |                    |                     |
| AREA NO.<br>37N  | SUBJECT<br>AF6             | SUBJECT              | SUBJECT            | SUBJECT             |
| VL   | AD                         | IM                   | IR                 | \$KAY A             |
| NE   | TRACTOR                    | PLANT                |                    |                     |
| 25X1A  |                            |                      |                    |                     |
| DATE OF PHOTO<br>MAY 56  | TYPE<br>1                  | QUALITY<br>2         | CLASS<br>2         | NO. OF CARDS<br>1   |
| Approved For Release 1999/09/10 : CIA-RDP78-05867A000200560038-6 |                            |                      |                    |                     |
| PHOTO ANALYSIS REPORT  |                            |                      |                    |                     |



|  |  |             |  |               |  |          |  |
|--|--|-------------|--|---------------|--|----------|--|
| PHOTO NO.  |  | LOT NO.     |  | MAP REFERENCE |  | LATITUDE |  |
| Approved For Release 1999/09/10 : CIA-RDP78-05867A000200560038-6 |  | 3568 C FILE |  | 56 50N        |  | 60 38E   |  |
| COUNTRY  |  | SUBJECT     |  | SUBJECT       |  | SUBJECT  |  |
| USSR   |  | SVERDLOVSK  |  | SUBJECT       |  | SUBJECT  |  |
| AREA NO.   |  | SUBJECT     |  | SUBJECT       |  | SUBJECT  |  |
| 19N  |  | AFD         |  | SUBJECT       |  | SUBJECT  |  |
| \$ V E R D L O V \$ K  |  | SUBJECT     |  | SUBJECT       |  | SUBJECT  |  |
| H E A V Y M A C H I N E R Y P L A                                |  | SUBJECT     |  | SUBJECT       |  | SUBJECT  |  |
| N T  |  | SUBJECT     |  | SUBJECT       |  | SUBJECT  |  |
| DATE OF PHOTO  |  | TYPE        |  | QUALITY       |  | CLASS    |  |
| 25X1A  |  | 1           |  | 1             |  | 2        |  |
| NO. OF CARDS   |  | 1           |  | 1             |  | 1        |  |
| CLASSIFICATION   |  | SECRET      |  | CAPTIONED BY  |  | 25X1A    |  |
| Approved For Release 1999/09/10 : CIA-RDP78-05867A000200560038-6 |  | SECRET      |  | CAPTIONED BY  |  | 25X1A    |  |
| PHOTO ANALYSIS REPORT  |  |             |  |               |  |          |  |

|  |  |            |  |               |  |          |  |              |  |
|--|--|------------|--|---------------|--|----------|--|--------------|--|
| PHOTO NO.  |  | LOT NO.    |  | MAP REFERENCE |  | LATITUDE |  | LONGITUDE    |  |
| 240557   |  | 2568       |  | C-FILE        |  | 56 50N   |  | 60 38E       |  |
| Approved For Release 1999/09/10 : CIA-RDP78-05867A000200560038-6 |  |            |  |               |  |          |  |              |  |
| COUNTRY  |  | PROVINCE   |  | CITY          |  | SUBJECT  |  | SUBJECT      |  |
| USSR   |  | SVERDLOVSK |  | OBLAST        |  |          |  |              |  |
| AREA NO  |  | SUBJECT    |  | SUBJECT       |  | SUBJECT  |  | SUBJECT      |  |
| 19N  |  | AFD        |  |               |  |          |  |              |  |
| \$   |  | V          |  | E             |  | R        |  | D            |  |
| L  |  | O          |  | V             |  | S        |  | K            |  |
| H  |  | E          |  | A             |  | V        |  | Y            |  |
| M  |  | A          |  | C             |  | H        |  | I            |  |
| N  |  | E          |  | R             |  | Y        |  | P            |  |
| L  |  | A          |  |               |  |          |  |              |  |
| T  |  |            |  |               |  |          |  |              |  |
| 25X1A  |  |            |  |               |  |          |  |              |  |
| DATE OF PHOTO  |  | TYPE       |  | QUALITY       |  | CLASS    |  | NO. OF CARDS |  |
| MAY 56   |  | 1          |  | 1             |  | 2        |  | 1            |  |
| Approved For Release 1999/09/10 : CIA-RDP78-05867A000200560038-6 |  |            |  |               |  |          |  |              |  |
| PHOTO ANALYSIS REPORT  |  |            |  |               |  |          |  |              |  |

|  |  |         |  |               |  |          |  |           |  |
|--|--|---------|--|---------------|--|----------|--|-----------|--|
| PHOTO NO.  |  | LOT NO. |  | MAP REFERENCE |  | LATITUDE |  | LONGITUDE |  |
| Approved For Release 1999/09/10 : CIA-RDP78-05867A000200560038-6 |  |         |  |               |  |          |  |           |  |
| COUNTRY  |  | USSR    |  |               |  |          |  |           |  |
| AREA NO  |  | SUBJECT |  | SUBJECT       |  | SUBJECT  |  | SUBJECT   |  |
| N  |  | 3TD     |  |               |  |          |  |           |  |
| N  |  | A       |  | V             |  | A        |  | L         |  |
| J  |  | A       |  | C             |  | K        |  | E         |  |
| T  |  | J       |  | E             |  | T        |  | J         |  |
| E  |  | T       |  | J             |  | E        |  | T         |  |
| T  |  | J       |  | E             |  | T        |  | J         |  |
| J  |  | E       |  | T             |  | J        |  | E         |  |
| E  |  | T       |  | J             |  | E        |  | T         |  |
| T  |  | J       |  | E             |  | T        |  | J         |  |
| J  |  | E       |  | T             |  | J        |  | E         |  |
| E  |  | T       |  | J             |  | E        |  | T         |  |
| T  |  | J       |  | E             |  | T        |  | J         |  |
| J  |  | E       |  | T             |  | J        |  | E         |  |
| E  |  | T       |  | J             |  | E        |  | T         |  |
| T  |  | J       |  | E             |  | T        |  | J         |  |
| J  |  | E       |  | T             |  | J        |  | E         |  |
| E  |  | T       |  | J             |  | E        |  | T         |  |
| T  |  | J       |  | E             |  | T        |  | J         |  |
| J  |  | E       |  | T             |  | J        |  | E         |  |
| E  |  | T       |  | J             |  | E        |  | T         |  |
| T  |  | J       |  | E             |  | T        |  | J         |  |
| J  |  | E       |  | T             |  | J        |  | E         |  |
| E  |  | T       |  | J             |  | E        |  | T         |  |
| T  |  | J       |  | E             |  | T        |  | J         |  |
| J  |  | E       |  | T             |  | J        |  | E         |  |
| E  |  | T       |  | J             |  | E        |  | T         |  |
| T  |  | J       |  | E             |  | T        |  | J         |  |
| J  |  | E       |  | T             |  | J        |  | E         |  |
| E  |  | T       |  | J             |  | E        |  | T         |  |
| T  |  | J       |  | E             |  | T        |  | J         |  |
| J  |  | E       |  | T             |  | J        |  | E         |  |
| E  |  | T       |  | J             |  | E        |  | T         |  |
| T  |  | J       |  | E             |  | T        |  | J         |  |
| J  |  | E       |  | T             |  | J        |  | E         |  |
| E  |  | T       |  | J             |  | E        |  | T         |  |
| T  |  | J       |  | E             |  | T        |  | J         |  |
| J  |  | E       |  | T             |  | J        |  | E         |  |
| E  |  | T       |  | J             |  | E        |  | T         |  |
| T  |  | J       |  | E             |  | T        |  | J         |  |
| J  |  | E       |  | T             |  | J        |  | E         |  |
| E  |  | T       |  | J             |  | E        |  | T         |  |
| T  |  | J       |  | E             |  | T        |  | J         |  |
| J  |  | E       |  | T             |  | J        |  | E         |  |
| E  |  | T       |  | J             |  | E        |  | T         |  |
| T  |  | J       |  | E             |  | T        |  | J         |  |
| J  |  | E       |  | T             |  | J        |  | E         |  |
| E  |  | T       |  | J             |  | E        |  | T         |  |
| T  |  | J       |  | E             |  | T        |  | J         |  |
| J  |  | E       |  | T             |  | J        |  | E         |  |
| E  |  | T       |  | J             |  | E        |  | T         |  |
| T  |  | J       |  | E             |  | T        |  | J         |  |
| J  |  | E       |  | T             |  | J        |  | E         |  |
| E  |  | T       |  | J             |  | E        |  | T         |  |
| T  |  | J       |  | E             |  | T        |  | J         |  |
| J  |  | E       |  | T             |  | J        |  | E         |  |
| E  |  | T       |  | J             |  | E        |  | T         |  |
| T  |  | J       |  | E             |  | T        |  | J         |  |
| J  |  | E       |  | T             |  | J        |  | E         |  |
| E  |  | T       |  | J             |  | E        |  | T         |  |
| T  |  | J       |  | E             |  | T        |  | J         |  |
| J  |  | E       |  | T             |  | J        |  | E         |  |
| E  |  | T       |  | J             |  | E        |  | T         |  |
| T  |  | J       |  | E             |  | T        |  | J         |  |
| J  |  | E       |  | T             |  | J        |  | E         |  |
| E  |  | T       |  | J             |  | E        |  | T         |  |
| T  |  | J       |  | E             |  | T        |  | J         |  |
| J  |  | E       |  | T             |  | J        |  | E         |  |
| E  |  | T       |  | J             |  | E        |  | T         |  |
| T  |  | J       |  | E             |  | T        |  | J         |  |
| J  |  | E       |  | T             |  | J        |  | E         |  |
| E  |  | T       |  | J             |  | E        |  | T         |  |
| T  |  | J       |  | E             |  | T        |  | J         |  |
| J  |  | E       |  | T             |  | J        |  | E         |  |
| E  |  | T       |  | J             |  | E        |  | T         |  |
| T  |  | J       |  | E             |  | T        |  | J         |  |
| J  |  | E       |  | T             |  | J        |  | E         |  |
| E  |  | T       |  | J             |  | E        |  | T         |  |
| T  |  | J       |  | E             |  | T        |  | J         |  |
| J  |  | E       |  | T             |  | J        |  | E         |  |
| E  |  | T       |  | J             |  | E        |  | T         |  |
| T  |  | J       |  | E             |  | T        |  | J         |  |
| J  |  | E       |  | T             |  | J        |  | E         |  |
| E  |  | T       |  | J             |  | E        |  | T         |  |
| T  |  | J       |  | E             |  | T        |  | J         |  |
| J  |  | E       |  | T             |  | J        |  | E         |  |
| E  |  | T       |  | J             |  | E        |  | T         |  |
| T  |  | J       |  | E             |  | T        |  | J         |  |
| J  |  | E       |  | T             |  | J        |  | E         |  |
| E  |  | T       |  | J             |  | E        |  | T         |  |
| T  |  | J       |  | E             |  | T        |  | J         |  |
| J  |  | E       |  | T             |  | J        |  | E         |  |
| E  |  | T       |  | J             |  | E        |  | T         |  |
| T  |  | J       |  | E             |  | T        |  | J         |  |
| J  |  | E       |  | T             |  | J        |  | E         |  |
| E  |  | T       |  | J             |  | E        |  | T         |  |
| T  |  | J       |  | E             |  | T        |  | J         |  |
| J  |  | E       |  | T             |  | J        |  | E         |  |
| E  |  | T       |  | J             |  | E        |  | T         |  |
| T  |  | J       |  | E             |  | T        |  | J         |  |
| J  |  | E       |  | T             |  | J        |  | E         |  |
| E  |  | T       |  | J             |  | E        |  | T         |  |
| T  |  | J       |  | E             |  | T        |  | J         |  |
| J  |  | E       |  | T             |  | J        |  | E         |  |
| E  |  | T       |  | J             |  | E        |  | T         |  |
| T  |  | J       |  | E             |  | T        |  | J         |  |
| J  |  | E       |  | T             |  | J        |  | E         |  |
| E  |  | T       |  | J             |  | E        |  | T         |  |
| T  |  | J       |  | E             |  | T        |  | J         |  |
| J  |  | E       |  | T             |  | J        |  | E         |  |
| E  |  | T       |  | J             |  | E        |  | T         |  |
| T  |  | J       |  | E             |  | T        |  | J         |  |
| J  |  | E       |  | T             |  | J        |  | E         |  |
| E  |  | T       |  | J             |  | E        |  | T         |  |
| T  |  | J       |  | E             |  | T        |  | J         |  |
| J  |  | E       |  | T             |  | J        |  | E         |  |
| E  |  | T       |  | J             |  | E        |  | T         |  |
| T  |  | J       |  | E             |  | T        |  | J         |  |
| J  |  | E       |  | T             |  | J        |  | E         |  |
| E  |  | T       |  | J             |  | E        |  | T         |  |
| T  |  | J       |  | E             |  | T        |  | J         |  |
| J  |  | E       |  | T             |  | J        |  | E         |  |
| E  |  | T       |  | J             |  | E        |  | T         |  |
| T  |  | J       |  | E             |  | T        |  | J         |  |
| J  |  | E       |  | T             |  | J        |  | E         |  |
| E  |  | T       |  | J             |  | E        |  | T         |  |
| T  |  | J       |  | E             |  | T        |  | J         |  |
| J  |  | E       |  | T             |  | J        |  | E         |  |
| E  |  | T       |  | J             |  | E        |  | T         |  |
| T  |  | J       |  | E             |  | T        |  | J         |  |
| J  |  | E       |  | T             |  | J        |  | E         |  |
| E  |  | T       |  | J             |  | E        |  | T         |  |
| T  |  | J       |  | E             |  | T        |  | J         |  |
| J  |  | E       |  | T             |  | J        |  | E         |  |
| E  |  | T       |  | J             |  | E        |  | T         |  |
| T  |  | J       |  | E             |  | T        |  | J         |  |
| J  |  | E       |  | T             |  | J        |  | E         |  |
| E  |  | T       |  | J             |  | E        |  | T         |  |
| T  |  | J       |  | E             |  | T        |  | J         |  |
| J  |  | E       |  | T             |  | J        |  | E         |  |
| E  |  | T       |  | J             |  | E        |  | T         |  |
| T  |  | J       |  | E             |  | T        |  | J         |  |
| J  |  | E       |  | T             |  | J        |  | E         |  |
| E  |  | T       |  | J             |  | E        |  | T         |  |
| T  |  | J       |  | E             |  | T        |  | J         |  |
| J  |  | E       |  | T             |  | J        |  | E         |  |
| E  |  | T       |  | J             |  | E        |  | T         |  |
| T  |  | J       |  | E             |  | T        |  | J         |  |
| J  |  | E       |  | T             |  | J        |  | E         |  |
| E  |  | T       |  | J             |  | E        |  | T         |  |
| T  |  | J       |  | E             |  | T        |  | J         |  |
| J  |  | E       |  | T             |  | J        |  | E         |  |
| E  |  | T       |  | J             |  | E        |  | T         |  |
| T  |  | J       |  | E             |  | T        |  | J         |  |
| J  |  | E       |  | T             |  | J        |  | E         |  |
| E  |  | T       |  | J             |  | E        |  | T         |  |
| T  |  | J       |  | E             |  | T        |  | J         |  |
| J  |  | E       |  | T             |  | J        |  | E         |  |
| E  |  | T       |  | J             |  | E        |  | T         |  |
| T  |  | J       |  | E             |  | T        |  | J         |  |
| J  |  | E       |  | T             |  | J        |  | E         |  |
| E  |  | T       |  | J             |  | E        |  | T         |  |
| T  |  | J       |  | E             |  | T        |  | J         |  |
| J  |  | E       |  | T             |  | J        |  | E         |  |
| E  |  | T       |  | J             |  | E        |  | T         |  |
| T  |  | J       |  | E             |  | T        |  | J         |  |
| J  |  | E       |  | T             |  | J        |  | E         |  |
| E  |  | T       |  | J             |  | E        |  | T         |  |
| T  |  | J       |  | E             |  | T        |  | J         |  |
| J  |  | E       |  | T             |  | J        |  | E         |  |
| E  |  | T       |  | J             |  | E        |  | T         |  |
| T  |  | J       |  | E             |  | T        |  | J         |  |
| J  |  | E       |  | T             |  | J        |  | E         |  |
| E  |  | T       |  | J             |  | E        |  | T         |  |
| T  |  | J       |  | E             |  | T        |  | J         |  |
| J  |  | E       |  | T             |  | J        |  | E         |  |
| E  |  | T       |  | J             |  | E        |  | T         |  |
| T  |  | J       |  | E             |  | T        |  | J         |  |
| J  |  | E       |  | T             |  | J        |  | E         |  |
| E  |  | T       |  | J             |  | E        |  | T         |  |
| T  |  | J       |  | E             |  | T        |  | J         |  |
| J  |  | E       |  | T             |  | J        |  | E         |  |
| E  |  | T       |  | J             |  | E        |  | T         |  |
| T  |  | J       |  | E             |  | T        |  | J         |  |
| J  |  | E       |  | T             |  | J        |  | E         |  |
| E  |  | T       |  | J             |  | E        |  | T         |  |
| T  |  | J       |  | E             |  | T        |  | J         |  |
| J  |  | E       |  | T             |  | J        |  | E         |  |
| E  |  | T       |  | J             |  | E        |  | T         |  |
| T  |  | J       |  | E             |  | T        |  | J         |  |
| J  |  | E       |  | T             |  | J        |  | E         |  |
| E  |  | T       |  | J             |  | E        |  | T         |  |
| T  |  | J       |  | E             |  | T        |  | J         |  |
| J  |  | E       |  | T             |  | J        |  | E         |  |
| E  |  | T       |  | J             |  | E        |  | T         |  |
| T  |  | J       |  | E             |  | T        |  | J         |  |
| J  |  | E       |  | T             |  | J        |  | E         |  |
| E  |  | T       |  | J             |  | E        |  | T         |  |
| T  |  | J       |  | E             |  | T        |  | J         |  |
| J  |  | E       |  | T             |  | J        |  | E         |  |
| E  |  | T       |  | J             |  | E        |  | T         |  |
| T  |  | J       |  | E             |  | T        |  | J         |  |
| J  |  | E       |  | T             |  | J        |  | E         |  |
| E  |  | T       |  | J             |  | E        |  | T         |  |
| T  |  | J       |  | E             |  | T        |  | J         |  |
| J  |  | E       |  | T             |  | J        |  | E         |  |
| E  |  | T       |  | J             |  | E        |  | T         |  |
| T  |  | J       |  | E             |  | T        |  | J         |  |
| J  |  | E       |  | T             |  | J        |  | E         |  |
| E  |  | T       |  | J             |  | E        |  | T         |  |
| T  |  | J       |  | E             |  | T        |  | J         |  |
| J  |  | E       |  | T             |  | J        |  | E         |  |
| E  |  | T       |  | J             |  | E        |  | T         |  |
| T  |  | J       |  | E             |  | T        |  | J         |  |

**Approved For Release 1999/09/10 : CIA-RDP78-05867A000200560038-6**

FORM NO. 1  
CLASSIFICATION  
*Secret*

COUNTRY USSR  
AREA NO N  
SUBJECT BTD  
UNIFORMS  
SHIRTS  
INSIGNIA

HATS

DATE OF PHOTO TYPE QUALITY CLASS NO. OF CARDS

5 5 4 2 2 1

**PHOTO ANALYSIS REPORT**

**Approved For Release 1999/09/10 : CIA-RDP78-05867A000200560038-6**

PHOTO NO. 240557 LOT NO. T-2341A MAP REFERENCE C LATITUDE 55 02 N LONGITUDE 82 53 E

COUNTRY USSR/Arctic Region NOVOSIBIRSK SUBJECT

AREA NO 29N SUBJECT AFD A4A

|   |   |   |   |   |   |   |   |   |   |   |   |   |   |   |   |   |   |
|---|---|---|---|---|---|---|---|---|---|---|---|---|---|---|---|---|---|
| N | O | V | O | S | I | B | I | R | S | K | T | U | R | B | O | - | G |
| E | N | E | R | A | T | O | R | P | L | T | R | O | T | A | R | Y |   |
| H | O | U | S | I | N | G | U | C |   |   |   |   |   |   |   |   |   |

HOUSING FOR 70 TON ROTARY SHAFT  
UNDER CONSTRUCTION.

25X1A

| DATE OF PHOTO | TYPE | QUALITY | CLASS | NO. OF CARDS |
|---------------|------|---------|-------|--------------|
| 55            | 1    | 2       | 2     | 2            |

Approved For Release 1999/09/10 : CIA-RDP78-0

|  |  |         |         |               |              |           |        |           |        |
|--|--|---------|---------|---------------|--------------|-----------|--------|-----------|--------|
| PHOTO NO.  | 240562                                     | LOT NO. | J-2341A | MAP REFERENCE | C            | LATITUDE  | 55 02N | LONGITUDE | 82 53E |
| Approved For Release 1999/08/10 : CIA-RDP78-05867A000200560038-6 |  |         |         |               |              |           |        |           |        |
| COUNTRY  | USSR / Uralic RSPSR / NOVOSIBIRSK (Uralic) |         |         |               |              |           |        |           |        |
| AREA NO.   | 29N  | SUBJECT | AFD     | SUBJECT       | A4A          | SUBJECT   |        | SUBJECT   |        |
| NOVOSIBIRSK  |  |         |         |               |              | TURBO - G |        |           |        |
| ENERGATOR  |  |         |         |               |              | PLT       |        |           |        |
| HOUSING  |  |         |         |               |              | UC        |        |           |        |
| HOUSING FOR 70 TON ROTARY SHAFT                                  |  |         |         |               |              |           |        |           |        |
| UNDER CONSTRUCTION.  |  |         |         |               |              |           |        |           |        |
| 25X1A  |  |         |         |               |              |           |        |           |        |
| DATE OF PHOTO  |  | TYPE    | QUALITY | CLASS         | NO. OF CARDS |           |        |           |        |
| 55   |  | 1       | 2       | 2             | 2            |           |        |           |        |
| CLASSIFICATION   |  |         |         | CAPTIONED BY  |              |           |        |           |        |
| Approved For Release 1999/09/10 : CIA-RDP78-0                    |  |         |         | [REDACTED]    |              |           |        |           |        |

|  |                                 |         |         |               |              |          |        |           |        |
|--|---------------------------------|---------|---------|---------------|--------------|----------|--------|-----------|--------|
| PHOTO NO.  | 210551                          | LOT NO. | J-2341A | MAP REFERENCE | C            | LATITUDE | 55 02N | LONGITUDE | 82 53E |
| Approved For Release 1999/09/10 : CIA-RDP78-05867A000200560038-6 |                                 |         |         |               |              |          |        |           |        |
| COUNTRY  | USSR (Anatic) RSFSR/Novosibirsk |         |         |               |              |          |        |           |        |
| AREA NO  | 29N                             | SUBJECT | AED     | SUBJECT       | A4A          | SUBJECT  |        | SUBJECT   |        |
| NOVOSIBIRSK TURBO-2  |                                 |         |         |               |              |          |        |           |        |
| GENERATOR PLT ROTARY   |                                 |         |         |               |              |          |        |           |        |
| HOUSING UC   |                                 |         |         |               |              |          |        |           |        |
| HOUSING FOR 70 TON ROTARY SHAFT                                  |                                 |         |         |               |              |          |        |           |        |
| UNDER CONSTRUCTION.  |                                 |         |         |               |              |          |        |           |        |
| 25X1A  |                                 |         |         |               |              |          |        |           |        |
| [REDACTED]   |                                 |         |         |               |              |          |        |           |        |
| DATE OF PHOTO  |                                 | TYPE    | QUALITY | CLASS         | NO. OF CARDS |          |        |           |        |
| 55   |                                 | 1       | 2       | 2             | 2            |          |        |           |        |
| CLASSIFICATION   |                                 |         |         | CAPTIONED BY  |              |          |        |           |        |
| Approved For Release 1999/09/10 : CIA-RDP78-05867A000200560038-6 |                                 |         |         |               |              |          |        |           |        |
| FORM NO. 174 USE PREVIOUS EDITIONS                               |                                 |         |         |               |              |          |        |           |        |
| PHOTO ANALYSIS REPORT  |                                 |         |         |               |              |          |        |           |        |

PHOTO NO. 240567 LOT NO. J-2341A MAP REFERENCE C LATITUDE 55 02N 82 53E

COUNTRY USSR/Quatic RSFSR/NOVOSIBIRSK AREA NO. 29N SUBJECT AFD A4A

NOVOSIBIRSK TURBO GENERATOR PLT ROTARY SHAFT UC

70 TON ROTARY SHAFT UNDER CON-  
STRUCTION.

25X1A

| DATE OF PHOTO | TYPE | QUALITY | CLASS | NO. OF CARDS |
|---------------|------|---------|-------|--------------|
| 55            | 1    | 2       | 2     | 2            |

CLASSIFICATION SECRET CAPTIONED BY BA

Approved For Release 1999/09/10 : CIA-RDP78-05867A000200560038-6

FORM NO. 174 USE PREVIOUS EDITIONS PHOTO ANALYSIS REPORT



Approved For Release 1999/09/10 : CIA-RDP78-05867A000200560038-6

|   |                                   |               |         |               |   |             |         |         |
|---|-----------------------------------|---------------|---------|---------------|---|-------------|---------|---------|
| PROJ NO.                                | 24NES                             | LOT NO.       | T-2341A | MAP REFERENCE | C | LATITUDE    | 55 00'N | 82 53'E |
| COUNTRY                                 | USSR / Arctic RSFSR / NOVOSIBIRSK |               |         |               |   |             |         |         |
| AREA NO.                                | 29N                               | SUBJECT       | AFD A4A | SUBJECT       |   | SUBJECT     |         | SUBJECT |
| NOVOSIBIRSK                             |                                   | EN ER A T O R |         | P L T         |   | T U R B O - |         | G       |
| I N G                                   |                                   | R O T O R     |         |               |   | M A C H I N |         |         |
| 70 TON ROTARY SHAFT UNDER CONSTRUCTION. |                                   |               |         |               |   |             |         |         |

25X1A

| DATE OF PHOTO | TYPE | QUALITY | CLASS | NO. OF CARDS |
|---------------|------|---------|-------|--------------|
| 55            | 1    | 2       | 2     | 2            |

Approved For Release 1999/09/10 : CIA-RDP78-05867A000200560038-6



PHOTO NO. APPROVED FOR RELEASE 1999/09/10 : CIA-RDP78-05867A000200560038-6

COUNTRY USSR / Anatolia RFSR / Novosibirsk SUBJECT TURBO - G AREA NO 29N AFD A4A NOVOSIBIRSK ROTARY ENERATOR PLT SHAFT UC

70 TON ROTARY SHAFT UNDER CONSTRUCTION.

25X1A

| DATE OF PHOTO | TYPE | QUALITY | CLASS | NO. OF CARDS |
|---------------|------|---------|-------|--------------|
| 55            | 1    | 2       | 2     | 2            |

APPROVED FOR RELEASE 1999/09/10 : CIA-RDP78-05867A000200560038-6

PHOTO ANALYSIS REPORT

|  |  |                |  |               |  |          |  |              |  |
|--|--|----------------|--|---------------|--|----------|--|--------------|--|
| PHOTO NO.  |  | LOT NO.        |  | MAP REFERENCE |  | LATITUDE |  | LONGITUDE    |  |
| Approved For Release 1999/09/10 : CIA-RDP78-05867A000200560038-6 |  |                |  |               |  |          |  |              |  |
| COUNTRY  |  | CZECHOSLOVAKIA |  |               |  |          |  |              |  |
| AREA NO.   |  | SUBJECT        |  | SUBJECT       |  | SUBJECT  |  | SUBJECT      |  |
| 27M  |  | 9EL            |  |               |  |          |  |              |  |
| TWO  |  | SEAT           |  | HELICOPTER    |  |          |  |              |  |
| NOTED  |  | FOR            |  | MANEUVERA     |  |          |  |              |  |
| BILITY   |  |                |  |               |  |          |  |              |  |
| 25X1A  |  |                |  |               |  |          |  |              |  |
| DATE OF PHOTO  |  | TYPE           |  | QUALITY       |  | CLASS    |  | NO. OF CARDS |  |
| 55   |  | 8              |  | 2             |  | 2        |  | 1            |  |
| Approved For Release 1999/09/10 : CIA-RDP78-05867A000200560038-6 |  |                |  |               |  |          |  |              |  |
| PHOTO ANALYSIS REPORT  |  |                |  |               |  |          |  |              |  |

|  |                |         |               |          |
|--|----------------|---------|---------------|----------|
| APPROVED FOR RELEASE 1999/09/10 : CIA-RDP78-05867A000200560038-6 |                | LOT NO. | MAP REFERENCE | LATITUDE |
| COUNTRY  | CZECHOSLOVAKIA |         |               |          |
| AREA NO.   | 27M            | SUBJECT | SUBJECT       | SUBJECT  |
|  | 9EL            | SUBJECT | SUBJECT       | SUBJECT  |
|  | TWO            | SEAT    | HELICOPTER    |          |
|  | NOTED          | FOR     | MANEUVER      |          |
|  | BILITY         |         |               |          |

25X1A

| DATE OF PHOTO | TYPE | QUALITY | CLASS | NO. OF CARDS |
|---------------|------|---------|-------|--------------|
| 554           | 2    | #2      | 1     |              |

APPROVED FOR RELEASE 1999/09/10 : CIA-RDP78-05867A000200560038-6

PHOTO ANALYSIS REPORT

[illegible]

|  |  |              |  |               |  |              |  |
|--|--|--------------|--|---------------|--|--------------|--|
| PHOTO NO.  |  | LOT NO.      |  | MAP REFERENCE |  | LATITUDE     |  |
| Approved For Release 1999/09/10 : CIA-RDP78-05867A000200560038-6 |  |              |  |               |  |              |  |
| COUNTRY  |  | SUBJECT      |  | SUBJECT       |  | SUBJECT      |  |
| USSR   |  | 3D4          |  | SHIP          |  | POKHO        |  |
| AREA NO  |  | SUBJECT      |  | SUBJECT       |  | SUBJECT      |  |
| N  |  | TRAINING     |  | SHIP          |  | POKHO        |  |
| IN   |  | IN           |  | BALTIC        |  | POKHO        |  |
| -  |  | -            |  | -             |  | -            |  |
| DATE OF PHOTO  |  | TYPE         |  | QUALITY       |  | CLASS        |  |
| 55   |  | 4            |  | 2             |  | 2            |  |
| NO. OF CARDS   |  | CAPTIONED BY |  | NO. OF CARDS  |  | NO. OF CARDS |  |
| 1  |  | 25X1A        |  | 1             |  | 1            |  |
| Approved For Release 1999/09/10 : CIA-RDP78-05867A000200560038-6 |  |              |  |               |  |              |  |
| FORM NO. 174 USE PREVIOUS EDITIONS                               |  |              |  |               |  |              |  |
| PHOTO ANALYSIS REPORT  |  |              |  |               |  |              |  |

PHOTO NO. *T 2341A* LOT NO. *10* MAP REFERENCE *10* LATITUDE *10* LONGITUDE *10*

Approved For Release 1999/09/10 : CIA-RDP78-05867A000200560038-6

COUNTRY *USSR*

AREA NO *N* SUBJECT *3D4* SUBJECT *10* SUBJECT *15* SUBJECT *20*

*T R A I N I N G* *S H I P S* *35* *40*

*25* *30* *35* *40*

*45* *50*

25X1A

DATE OF PHOTO *5 5 4* TYPE *2* QUALITY *2* CLASS *1* NO. OF CARDS *1*

Approved For Release 1999/09/10 : CIA-RDP78-05867A000200560038-6

FORM NO. 174 USE PREVIOUS EDITIONS

PHOTO ANALYSIS REPORT



|  |                        |                        |                        |                          |
|--|------------------------|------------------------|------------------------|--------------------------|
| PHOTO NO. <b>040573</b>  | LOT NO. <b>T-4034</b>  | MAP REFERENCE <b>C</b> | LATITUDE <b>31 41N</b> | LONGITUDE <b>121 28E</b> |
| Approved For Release 1999/09/10 : CIA-RDP78-05867A000200560038-6 |                        |                        |                        |                          |
| COUNTRY <b>CHINA</b>   | SUBJECT <b>KIANGSU</b> |                        |                        |                          |
| AREA NO. <b>580 L</b>  | SUBJECT <b>3CR</b>     | SUBJECT                | SUBJECT                | SUBJECT                  |
| <b>S H A N G H A I</b>   | <b>W R</b>             | <b>L S I</b>           | <b>H E A</b>           | <b>30</b>                |
| <b>D I N G</b>   | <b>U P</b>             | <b>W H A N G</b>       | <b>P O O</b>           | <b>R I V</b>             |
| <b>E R</b>   | <b>43</b>              | <b>30</b>              | <b>OFF SOUTHERN</b>    |                          |
| <b>END OF POINT ISLAND. SEE CIA 240575 FOR</b>                   |                        |                        |                        |                          |
| <b>ANOTHER VIEW OF SAME SHIP.</b>                                |                        |                        |                        |                          |

|  |           |          |          |          |              |
|--|-----------|----------|----------|----------|--------------|
| DATE OF PHOTO  |           | TYPE     | QUALITY  | CLASS    | NO. OF CARDS |
| <b>10 June</b>   | <b>56</b> | <b>4</b> | <b>2</b> | <b>C</b> | <b>1</b>     |
| CAPTIONED BY <b>[Signature]</b>                                  |           |          |          |          |              |
| Approved For Release 1999/09/10 : CIA-RDP78-05867A000200560038-6 |           |          |          |          |              |

PHOTO ANALYSIS REPORT

|  |                 |         |        |               |                  |          |              |           |          |
|--|-----------------|---------|--------|---------------|------------------|----------|--------------|-----------|----------|
| PHOTO NO.  | 240575          | LOT NO. | J-4234 | MAP REFERENCE | C                | LATITUDE | 31 41 N      | LONGITUDE | 121 28 E |
| Approved For Release 1999/09/10 : CIA-RDP78-05867A000200560038-6 |                 |         |        |               |                  |          |              |           |          |
| COUNTRY  | CHINA           |         |        |               |                  |          |              |           |          |
| AREA NO.   | 580 L           | SUBJECT | 3CR    | SUBJECT       |                  | SUBJECT  |              | SUBJECT   |          |
|  | S H A N G H A I |         | N R    |               | L S T            |          | H E A        |           |          |
|  | D I N G         |         | U P    |               | LO H A N G T O O |          | R I V        |           |          |
|  | E R             |         |        |               |                  |          | OFF SOUTHERN |           |          |
| END OF POINT ISLAND. SEE CIA 240574 FOR                          |                 |         |        |               |                  |          |              |           |          |
| ANOTHER VIEW OF SAME SHIP.                                       |                 |         |        |               |                  |          |              |           |          |
| 25X1A  |                 |         |        |               |                  |          |              |           |          |
| DATE OF PHOTO  | 10 June         | 5       | 4      | 4             | 3                | C        | 1            |           |          |
| TYPE   |                 |         |        |               |                  |          |              |           |          |
| QUALITY  |                 |         |        |               |                  |          |              |           |          |
| CLASS  |                 |         |        |               |                  |          |              |           |          |
| NO. OF CARDS   |                 |         |        |               |                  |          |              |           |          |
| CAPTIONED BY   |                 |         |        |               |                  |          |              |           |          |
| Approved For Release 1999/09/10 : CIA-RDP78-05867A000200560038-6 |                 |         |        |               |                  |          |              |           |          |
| FORM NO. 174 USE PREVIOUS EDITIONS                               |                 |         |        |               |                  |          |              |           |          |
| PHOTO ANALYSIS REPORT  |                 |         |        |               |                  |          |              |           |          |

|  |                            |                     |                      |                             |
|--|----------------------------|---------------------|----------------------|-----------------------------|
| PHOTO NO.<br>240576  | LOT NO.<br>J-4034          | NAIP REFERENCE<br>C | LATITUDE<br>31 41N   | LONGITUDE<br>121 28E        |
| Approved For Release 1999/09/10 : CIA-RDP78-05867A000200560038-6 |                            |                     |                      |                             |
| COUNTRY<br>CHINA   | SUBJECT<br>3CG             | SUBJECT             | SUBJECT              | SUBJECT                     |
| AREA NO.<br>580L   | SUBJECT<br>S H A N G H A I | SUBJECT<br>N R      | SUBJECT<br>S T E R N | SUBJECT<br>V                |
| 1 E W  | 23 O F                     | 30 R I G A          | 33 T Y P E           | 40 E S C                    |
| O R T  | 45                         | 50                  | AT CONSTRUCTION      |                             |
| YARDS ON WHANGPOO RIVER (31° 16' N; 121° 33' E)                  |                            |                     |                      |                             |
| 25X1A  |                            |                     |                      |                             |
| DATE OF PHOTO<br>10 June 56                                      | TYPE<br>4                  | QUALITY<br>2        | CLASS<br>C B         | NO. OF CARDS<br>1           |
| Approved For Release 1999/09/10 : CIA-RDP78-05867A000200560038-6 |                            |                     |                      | CAPTIONED BY<br>[Signature] |
| PHOTO ANALYSIS REPORT  |                            |                     |                      |                             |

|   |  |         |         |               |              |          |        |           |         |
|---|--|---------|---------|---------------|--------------|----------|--------|-----------|---------|
| PHOTO NO.   | 240577   | LOT NO. | J-4034  | MAP REFERENCE | C            | LATITUDE | 31 41N | LONGITUDE | 121 28E |
| Approved For Release 1999/09/10 : CIA-RDP78-05867A000200560038-6  |  |         |         |               |              |          |        |           |         |
| COUNTRY   | CHINA  |         | KIANGSU |               |              |          |        |           |         |
| AREA NO.  | 580L   | SUBJECT | 3CG     | SUBJECT       |              | SUBJECT  |        | SUBJECT   |         |
|   | S  | H       | A       | N             | G            | H        | A      | I         |         |
|   | 1  | G       | A       |               |              |          |        |           |         |
|   | 0  | R       | 1       | V             |              | Y        | A      | R         | D       |
| S <sup>15</sup> F <sup>15</sup> I <sup>15</sup> R <sup>15</sup> S <sup>15</sup> T <sup>15</sup> R <sup>15</sup>   |  |         |         |               |              |          |        |           |         |
| B <sup>25</sup> U <sup>25</sup> I <sup>25</sup> L <sup>25</sup> T <sup>25</sup> A <sup>25</sup> T <sup>25</sup> W <sup>35</sup> H <sup>35</sup> A <sup>35</sup> N <sup>35</sup> G <sup>35</sup> P <sup>40</sup> O <sup>40</sup> |  |         |         |               |              |          |        |           |         |
| SHOWN IN PHOTO  |  |         |         |               |              |          |        |           |         |
| 6 (CIA 240578)  |  |         |         |               |              |          |        |           |         |
| 25X1A   |  |         |         |               |              |          |        |           |         |
| DATE OF PHOTO   | 10 June  | 56      | 4       | 2             | C-10         | 1        |        |           |         |
| CLASSIFICATION  | Approved For Release 1999/09/10 : CIA-RDP78-05867A000200560038-6 |         |         |               | CAPTIONED BY |          |        |           |         |
| PHOTO ANALYSIS REPORT   |  |         |         |               |              |          |        |           |         |

|  |        |         |         |                               |              |          |        |           |         |
|--|--------|---------|---------|-------------------------------|--------------|----------|--------|-----------|---------|
| PHOTO NO.  | 240578 | LOT NO. | J-4034  | MAP REFERENCE                 | C            | LATITUDE | 31 14N | LONGITUDE | 121 28E |
| Approved For Release 1999/09/10 : CIA-RDP78-05867A000200560038-6   |        |         |         |                               |              |          |        |           |         |
| COUNTRY  | CHINA  |         |         | KIANGSU                       |              |          |        |           |         |
| AREA NO.   | 580L   | SUBJECT | 36J     | SUBJECT                       |              | SUBJECT  |        | SUBJECT   |         |
| SHANGHAI NR CONSTRU<br>CTION YARD FOR RIGA<br>TYPE ESCORTS (31° 16' N; 121° 33' E)<br>ARROW INDICATES APPROX. POSITION OF SECOND<br>RIGA UNDER CONSTRUCTION. |        |         |         |                               |              |          |        |           |         |
| 25X1A  |        |         |         |                               |              |          |        |           |         |
| DATE OF PHOTO  |        | TYPE    | QUALITY | CLASS                         | NO. OF CARDS |          |        |           |         |
| 10 June 56   |        | 4       | 2       | C-7D                          | 1            |          |        |           |         |
| CLASSIFICATION   |        |         |         | CAPTIONED BY                  |              |          |        |           |         |
| Approved For Release 1999/09/10 : CIA-RDP78-05867A000200560038-6   |        |         |         | PHOTO ANALYSIS REPORT<br>(20) |              |          |        |           |         |

|   |        |         |         |                    |              |            |        |           |         |
|---|--------|---------|---------|--------------------|--------------|------------|--------|-----------|---------|
| PHOTO NO.   | 240579 | LOT NO. | J-4034  | MAP REFERENCE      | C            | LATITUDE   | 31 14N | LONGITUDE | 121 28E |
| Approved For Release 1999/09/10 : CIA-RDP78-05867A000200560038-6<br>COUNTRY CHINA SUBJECT Kiangsu |        |         |         |                    |              |            |        |           |         |
| AREA NO   | 580L   | SUBJECT | 3CR     | SUBJECT            |              | SUBJECT    |        | SUBJECT   |         |
| S H A N G H A I   |        | N R     |         | A R M E D          |              | L          |        |           |         |
| S I T W I T H   |        | B O W   |         | D O O R S          |              | O P        |        |           |         |
| E N T   |        |         |         | ON W H A N G P O O |              | R I V E R. |        |           |         |
| 25X1A   |        |         |         |                    |              |            |        |           |         |
| DATE OF PHOTO   |        | TYPE    | QUALITY | CLASS              | NO. OF CARDS |            |        |           |         |
| 10 June   |        | 56      | 4       | 2                  | C-B 1        |            |        |           |         |
| CLASSIFICATION  |        |         |         | CAPTIONED BY       |              |            |        |           |         |
| Approved For Release 1999/09/10 : CIA-RDP78-  |        |         |         |                    |              |            |        |           |         |
| FORM NO. 174 USE PREVIOUS EDITIONS<br>PHOTO ANALYSIS REPORT                                       |        |         |         |                    |              |            |        |           |         |

PHOTO NO. 240580 LOT NO. J-4034 MAP REFERENCE C LATITUDE 31 14 N LONGITUDE 121 28 E

COUNTY CHINA PROVINCE KIANGSU

AREA NO. 580 L SUBJECT 3CT 3CM 3H 3 3G 7

S H A N G H A I N R L S M + L

A N D I N G B A R G E S S I G N A

L S T A I N B G ALONGSIDE JUKONG

WHARF (31° 18' N ; 121° 33' E) ON WHANGPOO

RIVER. CAMOUFLAGED BUILDING APPEARS TO BE

NAVAL SIGNAL STATION AND BARRACKS COM-

BINED.

25X1A

DATE OF PHOTO TYPE QUALITY CLASS NO. OF CARDS

10 June 5 6 4 3 C 4

CLASSIFICATION Approved For Release 1999/09/10 : CIA-RDP78-

FORM NO. 174 USE PREVIOUS EDITIONS 1 Jun 58

PHOTO ANALYSIS REPORT

|   |         |               |          |              |
|---|---------|---------------|----------|--------------|
| PHOTO NO.   | LOT NO. | MAP REFERENCE | LATITUDE | LONGITUDE    |
| 210501  | J-4034  | C             | 31 14N   | 121 28E      |
| Approved For Release 1999/09/10 : CIA-RDP78-05867A000200560038-6<br>COUNTRY CHINA Kiangsu       |         |               |          |              |
| AREA NO.  | SUBJECT | SUBJECT       | SUBJECT  | SUBJECT      |
| 580 L   | 3CU     |               |          |              |
| S   | H       | A             | N        | G            |
| H   | A       | I             | N        | R            |
| N   | E       | S             | W        | E            |
| E   | E       | P             | E        | R            |
| S   |         |               |          |              |
| Y   | P       | E             | R        | A            |
| D   | A       | R             |          |              |
| BERTHED TOGETHER  |         |               |          |              |
| AT APPROX. 31° 22' N; 121° 29' E. ON WHANGPOO RIVER.  |         |               |          |              |
| 25X1A   |         |               |          |              |
| DATE OF PHOTO   | TYPE    | QUALITY       | CLASS    | NO. OF CARDS |
| 10 June 56  | 4       | 2             | C        | 1            |
| CLASSIFICATION Approved For Release 1999/09/10 : CIA-RDP78-05867A000200560038-6<br>CAPTIONED BY |         |               |          |              |
| FORM NO. 174 USE PREVIOUS EDITIONS<br>PHOTO ANALYSIS REPORT                                     |         |               |          |              |



|   |   |                       |              |               |     |           |        |              |         |
|---|---|-----------------------|--------------|---------------|-----|-----------|--------|--------------|---------|
| PHOTO NO.   | 240582  | LOT NO.               | J-4034       | MAP REFERENCE | C   | LATITUDE  | 31 14N | LONGITUDE    | 121 28E |
| COUNTRY   | CHINA   |                       |              |               |     |           |        |              |         |
| AREA NO.  | 580 L   | SUBJECT               | 3CG          | SUBJECT       | 3CH | SUBJECT   | 3G①    | SUBJECT      |         |
| S H A N G H A I   |   | N R                   |              | 2             |     | K R O N S |        | 28           |         |
| T A D T   |   | C L A S S             |              | E S C O R T   |     | V E       |        | 28           |         |
| S S E L S   |   |                       |              | 50            |     |           |        |              |         |
| <p>BERTHED TOGETHER SOUTH OF <u>MTB</u> BASIN<br/>         (31 23N; 121 05E) ON <u>WANGPOO</u> RIVER. <u>TWO</u><br/>         ARMED TRAWLERS AND SMALL GUNBOAT OR ESCORT<br/>         VESSEL AT LEFT. <u>NATIONAL QUARANTINE SERVICE</u><br/>         BUILDING IN RIGHT BACKGROUND. 25X1A</p> |   |                       |              |               |     |           |        |              |         |
| DATE OF PHOTO   | 10 June                                       | TYPE                  | 5            | QUALITY       | 6   | CLASS     | 4      | NO. OF CARDS | 2       |
| CLASSIFICATION  | Approved For Release 1999/09/10 : CIA-RDP78-0 |                       | CAPTIONED BY |               |     |           |        |              |         |
| FORM NO.  | 174   | USE PREVIOUS EDITIONS |              |               |     |           |        |              |         |

|   |  |                   |                |                            |              |                    |         |                      |         |
|---|--|-------------------|----------------|----------------------------|--------------|--------------------|---------|----------------------|---------|
| PHOTO NO.<br>240583   |  | LOT NO.<br>J-4034 |                | MAP REFERENCE<br>C         |              | LATITUDE<br>31 16N |         | LONGITUDE<br>121 28E |         |
| COUNTRY<br><u>CHINA</u>   |  |                   |                |                            |              |                    |         |                      |         |
| APPROVED FOR RELEASE 1999/09/10 : CIA-RDP78-05867A000200560056-6  |  |                   |                |                            |              |                    |         |                      |         |
| AREA NO.<br>580 L   |  | SUBJECT<br>SCD    | SUBJECT<br>9H3 | SUBJECT                    | SUBJECT      | SUBJECT            | SUBJECT | SUBJECT              | SUBJECT |
| S H A N G H A I   |  | N R               |                | D E S T R O Y              |              |                    |         |                      |         |
| E R A T   |  | D O C K           |                | S I G N A L                |              | S                  |         |                      |         |
| T A I N   |  | B G               |                |                            |              |                    |         |                      |         |
| <p><u>NAN CH'ANG</u>, DESTROYER-TYPE VESSEL, BERTHED NORTH OF <u>MTB BASIN</u> (31 23N; 121 30E) ON <u>WHANGPOO RIVER</u>. <u>SIGNAL STATION</u> IN RIGHT BACKGROUND.</p> |  |                   |                |                            |              |                    |         |                      |         |
| 25X1A   |  |                   |                |                            |              |                    |         |                      |         |
| DATE OF PHOTO   |  | TYPE              | QUALITY        | CLASS                      | NO. OF CARDS |                    |         |                      |         |
| 10 June 56  |  | 4                 | 2              | C                          | 2            |                    |         |                      |         |
| CLASSIFICATION<br>CONFIDENTIAL  |  |                   |                | CAPTIONED BY<br>[REDACTED] |              |                    |         |                      |         |
| APPROVED FOR RELEASE 1999/09/10 : CIA-RDP78-05867A000200560056-6  |  |                   |                |                            |              |                    |         |                      |         |
| FORM NO. 1-74 USE PREVIOUS EDITIONS   |  |                   |                |                            |              |                    |         |                      |         |
| PHOTO ANALYSIS REPORT   |  |                   |                |                            |              |                    |         |                      |         |

|  |        |  |         |               |              |            |         |           |          |
|--|--------|--|---------|---------------|--------------|------------|---------|-----------|----------|
| PHOTO NO.  | 240586 | LOT NO.  | J-4034  | MAP REFERENCE | C            | LATITUDE   | 31 41 N | LONGITUDE | 121 28 E |
| Approved For Release 1999/09/10 : CIA-RDP78-05867A000200560038-6<br>COUNTRY CHINA<br>AREA NO 5801 L<br>SUBJECT 3CG<br>SHANGHAI<br>N CLASS<br>LSM INBOARD<br>EX-JAPANESE<br>KAIBOKAN CLASS ESCORT WITH LSM<br>INBOARD ALONGSIDE WHARF NEAR INTER-<br>NATIONAL DOCK (31° 15' N; 121° 32' E) ON<br>WANGTOD RIVER. |        |  |         |               |              |            |         |           |          |
| DATE OF PHOTO  |        | TYPE   | QUALITY | CLASS         | NO. OF CARDS | 25X1A      |         |           |          |
| 10 June 56   |        | 4  | 2       | C7B           | 1            | [REDACTED] |         |           |          |
| CLASSIFICATION   |        | CAPTIONED BY   |         |               |              |            |         |           |          |
| FORM NO. 174 USE PREVIOUS EDITIONS   |        | Approved For Release 1999/09/10 : CIA-RDP78-05867A000200560038-6 |         |               |              |            |         |           |          |

PHOTO ANALYSIS REPORT

|   |        |         |         |               |              |          |        |           |         |
|---|--------|---------|---------|---------------|--------------|----------|--------|-----------|---------|
| PHOTO NO.   | 240585 | LOT NO. | J-4034  | MAP REFERENCE | C            | LATITUDE | 31 41N | LONGITUDE | 121 28E |
| Approved For Release 1999/09/10 : CIA-RDP78-05867A000200560038-6<br>COUNTRY <u>CHINA</u> <u>KIANGSU</u> |        |         |         |               |              |          |        |           |         |
| AREA NO.  | 580 L  | SUBJECT | 3D5     | SUBJECT       |              | SUBJECT  |        | SUBJECT   |         |
| S   | H      | A       | N       | G             | H            | A        | I      | N         | R       |
| O   | T      | O       | R       | J             | U            | N        | K      | B         | O       |
| R   | N      | G       | U       | N             | S            |          |        |           |         |
| ARMED M<br>STE<br>HEADING DOWN<br>WHANGPOD RIVER IN VICINITY OF COSMOPOLITAN<br>DOCK.                   |        |         |         |               |              |          |        |           |         |
| 25X1A   |        |         |         |               |              |          |        |           |         |
| DATE OF PHOTO   |        | TYPE    | QUALITY | CLASS         | NO. OF CARDS |          |        |           |         |
| 10 June 56  |        | 4       | 2       | C-2           | 1            |          |        |           |         |
| CLASSIFICATION  |        |         |         | CAPTIONED BY  |              |          |        |           |         |
| Approved For Release 1999/09/10 : CIA-RDP78-05867A000200560038-6  |        |         |         |               |              |          |        |           |         |
| FORM NO. 174 1 Jun 56 USE PREVIOUS EDITIONS<br>PHOTO ANALYSIS REPORT                                    |        |         |         |               |              |          |        |           |         |

|  |         |         |              |               |         |          |        |           |              |
|--|---------|---------|--------------|---------------|---------|----------|--------|-----------|--------------|
| PHOTO NO.                                      | 240586  | LOT NO. | J-4027       | MAP REFERENCE | AM\$    | LATITUDE | 52 50N | LONGITUDE | 13 50E ✓     |
| COUNTRY  | GERMANY |         |              |               |         |          |        |           |              |
| AREA NO.                                       | 214M    | SUBJECT | 265          | SUBJECT       | ALP     | SUBJECT  |        | SUBJECT   |              |
| BRANDENBURG                                    |         |         |              |               |         |          |        |           |              |
| E  | B       | E       | R            | S             | W       | A        | L      | D         | E            |
| R  | A       | N       | E            | M             | F       | R        | B      | Y         |              |
| B  | A       | U       | I            | N             | C       | I        | T      | Y         |              |
| FOR USE BY KVP                                 |         |         |              |               |         |          |        |           |              |
| (CRANE CONSTRUCTION FTY) SIGNAL                |         |         |              |               |         |          |        |           |              |
| TROOPS IN ERRECTING                            |         |         |              |               |         |          |        |           |              |
| RADIO MAST\$                                   |         |         |              |               |         |          |        |           |              |
| 25X1A  |         |         |              |               |         |          |        |           |              |
| DATE OF PHOTO                                  | AUG 56  |         | TYPE         | 4             | QUALITY | 1        | CLASS  | B         | NO. OF CARDS |
| CLASSIFICATION                                 | SECRET  |         | CAPTIONED BY |               |         |          |        |           |              |
| Approved For Release 1999/09/10 : CIA-RDP78-05 |         |         |              |               |         |          |        |           |              |
| PHOTO ANALYSIS REPORT                          |         |         |              |               |         |          |        |           |              |

|  |  |                |  |                      |  |                 |  |                  |  |
|--|--|----------------|--|----------------------|--|-----------------|--|------------------|--|
| PHOTO NO. 240588   |  | LOT NO. J-4046 |  | MAP REFERENCE C-FICE |  | LATITUDE 51:45N |  | LONGITUDE 19:28E |  |
| COUNTRY Approved For Release 1999/09/10 : CIA-RDP78-05867A000200560038-6 |  |                |  |                      |  |                 |  |                  |  |
| AREA NO. 3255M   |  | SUBJECT AM9    |  | SUBJECT              |  | SUBJECT         |  | SUBJECT          |  |
| L O D Z  |  | A N T E N N A  |  | O F                  |  | R A D           |  |                  |  |
| 1 0  |  | S T A T I O N  |  |                      |  |                 |  |                  |  |
|  |  |                |  |                      |  |                 |  |                  |  |
| 25X1A  |  |                |  |                      |  |                 |  |                  |  |
| DATE OF PHOTO  |  | TYPE           |  | QUALITY              |  | CLASS           |  | NO. OF CARDS     |  |
| MAY 56   |  | 3              |  | 2                    |  | B               |  | 1                |  |
| CLASSIFICATION S/Noform/Con  |  |                |  | CAPTIONED BY         |  |                 |  |                  |  |
| Approved For Release 1999/09/10 : CIA-RDP78-0                            |  |                |  |                      |  |                 |  |                  |  |
| PHOTO ANALYSIS REPORT  |  |                |  |                      |  |                 |  |                  |  |

[illegible]

|   |   |                           |    |                                |   |                            |    |                             |   |
|---|---|---------------------------|----|--------------------------------|---|----------------------------|----|-----------------------------|---|
| PHOTO NO.<br><b>240591</b>  |   | LOT NO.<br><b>J-11046</b> |    | MAP REFERENCE<br><b>C-FILE</b> |   | LATITUDE<br><b>51:45 N</b> |    | LONGITUDE<br><b>19:28 E</b> |   |
| Approved For Release 1999/09/10 : CIA-RDP78-05867A000200560038-6<br>COUNTRY<br><b>POLAND</b><br><b>LODZ</b>         |   |                           |    |                                |   |                            |    |                             |   |
| AREA NO.<br><b>5255M</b>  |   | SUBJECT<br><b>AM9</b>     |    | SUBJECT                        |   | SUBJECT                    |    | SUBJECT                     |   |
| L   | O | D                         | Z  | <sup>5</sup>                   | P | A                          | R  | <sup>10</sup>               | A |
| N   | N | A                         | \$ | <sup>25</sup>                  | O | N                          | \$ | <sup>30</sup>               | C |
| R   | O | O                         | F  | <sup>45</sup>                  |   |                            |    | <sup>50</sup>               |   |
| 25X1A<br>DATE OF PHOTO<br><b>MAY</b>  |   |                           |    |                                |   |                            |    |                             |   |
| 5   |   | 6                         |    | 4                              |   | 2                          |    | B                           |   |
| 1   |   |                           |    |                                |   |                            |    |                             |   |
| CLASSIFICATION<br>SECRET<br>Approved For Release 1999/09/10 : CIA-RDP78-05867A000200560038-6<br>CAPTIONED BY<br>NOM |   |                           |    |                                |   |                            |    |                             |   |
| FORM NO. 174 USE PREVIOUS EDITIONS<br>PHOTO ANALYSIS REPORT   |   |                           |    |                                |   |                            |    |                             |   |



|   |   |                   |    |                         |   |                     |    |                      |   |
|---|---|-------------------|----|-------------------------|---|---------------------|----|----------------------|---|
| PHOTO NO.<br>240502   |   | LOT NO.<br>J-1016 |    | MAP REFERENCE<br>C-FILE |   | LATITUDE<br>51:45 N |    | LONGITUDE<br>19:28 E |   |
| COUNTRY<br>Approved For Release 1998/09/10 : CIA-RDP78-05867A000200560038-6<br>POLAND<br>LODZ   |   |                   |    |                         |   |                     |    |                      |   |
| AREA NO.<br>5255M   |   | SUBJECT<br>AM9    |    | SUBJECT                 |   | SUBJECT             |    | SUBJECT              |   |
| L   | O | D                 | Z  | 5                       | P | A                   | R  | 10                   | A |
| N   | N | A                 | \$ | 25                      | O | N                   | \$ | 30                   | C |
| R   | O | O                 | F  | 45                      |   |                     |    | 50                   |   |
| 15 C<br>20 E<br>35 H<br>40 O<br>50 U<br>55 S<br>60 E  |   |                   |    |                         |   |                     |    |                      |   |
| DATE OF PHOTO<br>MAY 5 6<br>TYPE 4<br>QUALITY 2<br>CLASS B<br>NO. OF CARDS 1  |   |                   |    |                         |   |                     |    |                      |   |
| CLASSIFICATION<br>Approved For Release 1998/09/10 : CIA-RDP78-05867A000200560038-6<br>FORM NO. 174 USE PREVIOUS EDITIONS<br>PHOTO ANALYSIS REPORT |   |                   |    |                         |   |                     |    |                      |   |

25X1A

|   |   |         |    |               |   |          |   |           |   |
|---|---|---------|----|---------------|---|----------|---|-----------|---|
| PHOTO NO.   |   | LOT NO. |    | MAP REFERENCE |   | LATITUDE |   | LONGITUDE |   |
| 240503  |   | J-1016  |    | C-FILE        |   | 51:45 N  |   | 19:28 E   |   |
| COUNTRY <b>Poland</b><br>Approved For Release 1999/09/10 : CIA-RDP78-05867A000200560038-6<br>LODZ   |   |         |    |               |   |          |   |           |   |
| AREA NO   |   | SUBJECT |    | SUBJECT       |   | SUBJECT  |   | SUBJECT   |   |
| 5255M   |   | AM9     |    |               |   |          |   |           |   |
| L   | O | D       | Z  | P             | A | R        | A | B         | O |
| N   | N | A       | \$ | O             | N | \$       | C | H         | O |
| R   | O | O       | F. |               |   |          |   |           |   |
| 25X1A<br>DATE OF PHOTO<br>MAY 5 6<br>TYPE 4<br>QUALITY 2<br>CLASS B<br>NO. OF CARDS 1<br>SOI  |   |         |    |               |   |          |   |           |   |
| CLASSIFICATION<br>Approved For Release 1999/09/10 : CIA-RDP78-05867A000200560038-6<br>FORM NO. 174 USE PREVIOUS EDITIONS<br>PHOTO ANALYSIS REPORT |   |         |    |               |   |          |   |           |   |

|   |   |                     |    |                         |  |                      |  |                      |  |
|---|---|---------------------|----|-------------------------|--|----------------------|--|----------------------|--|
| PHOTO NO.<br>240504   |   | LOT NO.<br>J-1016   |    | MAP REFERENCE<br>C-FILE |  | LATITUDE<br>51:45 N  |  | LONGITUDE<br>19:28 E |  |
| COUNTRY<br>Approved For Release 1999/09/10 : CIA-RDP78-05867A000200560038-6 |   |                     |    |                         |  |                      |  |                      |  |
| POLAND<br>LODZ  |   |                     |    |                         |  |                      |  |                      |  |
| AREA NO.<br>5255M   |   | SUBJECT<br>MM       |    | SUBJECT                 |  | SUBJECT              |  | SUBJECT              |  |
| L   | O | D                   | Z  | 5                       |  | 10                   |  | 15                   |  |
| A   | N | E                   | I  | 25                      |  | 30                   |  | 35                   |  |
| R   | O | O                   | F. | 45                      |  | 50                   |  |                      |  |
| 25X1A   |   |                     |    |                         |  |                      |  |                      |  |
| DATE OF PHOTO<br>MAY  |   | TYPE<br>5 6         |    | QUALITY<br>4            |  | CLASS<br>2           |  | NO. OF CARDS<br>8    |  |
| CLASSIFICATION<br>Secret  |   | CAPTIONED BY<br>37A |    | NO. OF CARDS<br>1       |  | SOURCE<br>[REDACTED] |  | [REDACTED]           |  |
| Approved For Release 1999/09/10 : CIA-RDP78-05867A000200560038-6            |   |                     |    |                         |  |                      |  |                      |  |
| FORM NO. 174 USE PREVIOUS EDITIONS  |   |                     |    |                         |  |                      |  |                      |  |
| PHOTO ANALYSIS REPORT   |   |                     |    |                         |  |                      |  |                      |  |

|  |         |         |               |         |          |         |           |         |
|--|---------|---------|---------------|---------|----------|---------|-----------|---------|
| 11-4032  |         | LOT NO. | M/P REFERENCE |         | LATITUDE |         | LONGITUDE |         |
| Approved For Release 1999/09/10 : CIA-RDP78-05867A000200560038-6 |         |         |               |         |          |         |           |         |
| CHINA  |         | KIANGSU |               |         |          |         |           |         |
| AREA NO  | SUBJECT | SUBJECT | SUBJECT       | SUBJECT | SUBJECT  | SUBJECT | SUBJECT   | SUBJECT |
| 5801L  | 306     | 3CH     |               |         |          |         |           |         |
| T'UNG  | 5       | 5       | 10            | CH      | 10       | CH      | 20        | 20      |
| EX   | 23      | 23      | 20            | BR      | 23       | 23      | 40        | 40      |
| E  | 45      | 45      | 30            | IT      | 30       | 30      | 40        | 40      |
|  |         |         |               |         |          |         |           |         |

POSSIBLY THE KUANG CHOU.

|  |    |      |         |       |              |              |
|--|----|------|---------|-------|--------------|--------------|
| DATE OF PHOTO  |    | TYPE | QUALITY | CLASS | NO. OF CARDS | SOURCE       |
| 7 JULY   | 56 | 4    | 3       | C     | 2            |              |
| CLASSIFICATION   |    |      |         |       |              | CAPTIONED BY |
| Approved For Release 1999/09/10 : CIA-RDP78-05867A000200560038-6 |    |      |         |       |              |              |
| FORM NO. 174 USE PREVIOUS EDITIONS                               |    |      |         |       |              |              |
| PHOTO ANALYSIS REPORT  |    |      |         |       |              |              |

|  |                    |                    |                     |                       |
|--|--------------------|--------------------|---------------------|-----------------------|
| PHOTO NO.<br>260506  | LOT NO.<br>4-40324 | MAP REFERENCE<br>C | LATITUDE<br>31 14 N | LONGITUDE<br>121 22 E |
| Approved For Release 1999/09/10 : CIA-RDP78-05867A000200560038-6 |                    |                    |                     |                       |
| COUNTRY<br>CHINA   | KIANGSU            |                    |                     |                       |
| AREA NO.<br>5801   | SUBJECT<br>3CG     | SUBJECT<br>A66     | SUBJECT<br>3CU      |                       |
| 5  | 10                 | 15                 | 20                  |                       |
| 25   | 30                 | 35                 | 40                  |                       |
| 45   | 50                 |                    |                     |                       |
| HANGHAI  |                    |                    |                     | CONSTRUCTION          |
| ON YARD  |                    |                    |                     | RIGA CLASS            |
| EFCORT   |                    |                    |                     |                       |

DO NOT COPY

(REF. ADP. CHART)

CONSTRUCTION YARD (31 16.65N - 121 33.85E)  
WHERE RIGA CLASS EFCORTS ARE BEING BUILT.  
STERN VIEW OF FIRST RIGA CONSTRUCTED.

25X1A

|               |      |         |       |              |    |
|---------------|------|---------|-------|--------------|----|
| DATE OF PHOTO | TYPE | QUALITY | CLASS | NO. OF CARDS | SC |
| 7 JULY 56     | 4    | 3       | C     | 3            |    |

Approved For Release 1999/09/10 : CIA-RDP78-05867A000200560038-6

|  |  |         |                                       |               |     |          |         |           |          |
|--|--|---------|---------------------------------------|---------------|-----|----------|---------|-----------|----------|
| PHOTO NO.  | 240507   | LOT NO. | U-4032                                | MAP REFERENCE | C   | LATITUDE | 31 14 N | LONGITUDE | 121 32 E |
| Approved For Release 1999/09/10 : CIA-RDP78-05867A000200560038-6   |  |         |                                       |               |     |          |         |           |          |
| COUNTRY  | CHINA  |         | KIANGSU                               |               |     |          |         |           |          |
| AREA NO  | 581 L  | SUBJECT | 3CG                                   | SUBJECT       | ABG | SUBJECT  | 3CU     | SUBJECT   |          |
| HANGHAI  |  | ON YARD |                                       | RIGA          |     | CLAS     |         | ESCORT    |          |
| CONSTRUCTION YARD (31 16.65N-121 33.95E)<br>WHERE RIGA CLAS ESCORTS ARE BEING BUILT.<br>FIRST RIGA CONSTRUCTED IN FOREGROUND.<br>SECOND RIGA INDICATED BY ARROW. |  |         |                                       |               |     |          |         |           |          |
| DATE OF PHOTO  | 7 JULY   | TIME    | 56                                    | TYPE          | 4   | QUALITY  | 3       | CLASS     | C        |
|  |  |         |                                       |               |     |          |         |           | 3        |
| CLASSIFICATION   | Approved For Release 1999/09/10 : CIA-RDP78-05867A000200560038-6 |         | CAPTIONED BY<br>PHOTO ANALYSIS REPORT |               |     |          |         |           |          |
| FORM NO. 174   | USE PREVIOUS EDITIONS  |         | SOURCE OF PHOTOGRAPH<br>25X1A         |               |     |          |         |           |          |

|  |   |        |   |         |   |          |   |              |   |              |   |         |  |
|--|---|--------|---|---------|---|----------|---|--------------|---|--------------|---|---------|--|
| COUNTRY  |   | J-4065 |   | C       |   | LATITUDE |   | 39 56N       |   | LONGITUDE    |   | 116 34E |  |
| Approved For Release 1999/09/10 : CIA-RDP78-05867A000200560038-6 |   |        |   |         |   |          |   |              |   |              |   |         |  |
| AREA NO  |   | 230L   |   | SUBJECT |   | AK6      |   | SUBJECT      |   | AK2          |   | SUBJECT |  |
| P  | E | I      | P | I       | N | G        |   |              |   |              |   |         |  |
| I  | N | E      | R |         | A | T        |   |              |   |              |   |         |  |
| W  | D |        | O | F       |   | P        | E | O            | P | L            | E |         |  |
| 25X1A  |   |        |   |         |   |          |   |              |   |              |   |         |  |
| DATE OF PHOTO  |   |        |   | TYPE    |   | QUALITY  |   | CLASS        |   | NO. OF CARDS |   |         |  |
| 10 Aug 56  |   |        |   | 4       |   | 1        |   | B            |   | 2            |   |         |  |
| CLASSIFICATION   |   |        |   |         |   |          |   | CAPTIONED BY |   |              |   |         |  |
| S/D form/CC  |   |        |   |         |   |          |   | PAC          |   |              |   |         |  |
| FORM NO. 17<br>1 Jun 56  |   |        |   |         |   |          |   |              |   |              |   |         |  |
| Approved For Release 1999/09/10 : CIA-RDP78-05867A000200560038-6 |   |        |   |         |   |          |   |              |   |              |   |         |  |
| PHOTO ANALYSTS REPORT  |   |        |   |         |   |          |   |              |   |              |   |         |  |

|   |  |                     |  |  |  |                   |  |           |  |
|---|--|---------------------|--|--|--|-------------------|--|-----------|--|
| PHOTO NO<br>2400001   |  | LOT NO<br>J 4117    |  | MAP REFERENCE  |  | LATITUDE          |  | LONGITUDE |  |
| COUNTRY<br>CZECHOSLOVAKIA<br>Approved For Release 1999/09/10 : CIA-RDP78-05867A000200560038-6 |  |                     |  |  |  |                   |  |           |  |
| AREA NO<br>27M  |  | SUBJECT<br>HGZ      |  | SUBJECT<br>HGE   |  | SUBJECT           |  | SUBJECT   |  |
| L A T H E   |  | O N                 |  | D I S P L A Y  |  | A T               |  |           |  |
| S T O C K   |  | H O L M             |  | I R A D E  |  | F A I R           |  |           |  |
| DATE OF PHOTO<br>APR 56   |  |                     |  |  |  |                   |  |           |  |
| TYPE<br>1   |  | QUALITY<br>1        |  | CLASS<br>3   |  | NO. OF CARDS<br>2 |  |           |  |
| CLASSIFICATION  |  | CAPTIONED BY<br>S H |  | Approved For Release 1999/09/10 : CIA-RDP78-05867A000200560038-6 |  |                   |  |           |  |
| FORM NO. 174 USE PREVIOUS EDITIONS<br>1 Jun 58<br>PHOTO ANALYSIS REPORT                       |  |                     |  |  |  |                   |  |           |  |



|   |  |                   |  |                |  |          |  |           |  |
|---|--|-------------------|--|----------------|--|----------|--|-----------|--|
| PHOTO NO.<br>240602   |  | LOT NO.<br>J-4117 |  | MAP REFERENCE  |  | LATITUDE |  | LONGITUDE |  |
| COUNTRY<br>CZECHOSLOVAKIA<br>Approved For Release 1999/09/10 : CIA-RDP78-05867A000200560038-6 |  |                   |  |                |  |          |  |           |  |
| AREA NO.<br>27M   |  | SUBJECT<br>AGZ    |  | SUBJECT<br>AGF |  | SUBJECT  |  | SUBJECT   |  |
| RADIAL  |  | DRILL             |  | DISPLAY        |  | ED AT    |  | STOCKHOLM |  |
| E   |  | F                 |  | A              |  | I        |  | R         |  |
| DATE OF PHOTO<br>APR 56   |  |                   |  |                |  |          |  |           |  |
| TYPE<br>1   |  |                   |  |                |  |          |  |           |  |
| QUALITY<br>1  |  |                   |  |                |  |          |  |           |  |
| CLASS<br>3  |  |                   |  |                |  |          |  |           |  |
| NO. OF CARDS<br>2   |  |                   |  |                |  |          |  |           |  |
| CAPTIONED BY<br>25X1A   |  |                   |  |                |  |          |  |           |  |
| Approved For Release 1999/09/10 : CIA-RDP78-05867A000200560038-6                              |  |                   |  |                |  |          |  |           |  |
| FORM NO. 174 USE PREVIOUS EDITIONS  |  |                   |  |                |  |          |  |           |  |
| PHOTO ANALYSIS REPORT   |  |                   |  |                |  |          |  |           |  |

|  |                |                   |         |               |              |          |  |           |  |
|--|----------------|-------------------|---------|---------------|--------------|----------|--|-----------|--|
| PHOTO NO.  | 240803         | LOT NO.           | J-447   | MAP REFERENCE |              | LATITUDE |  | LONGITUDE |  |
| Approved For Release 1999/09/10 : CIA-RDP78-05867A000200560038-6 |                |                   |         |               |              |          |  |           |  |
| COUNTRY  | CZECHOSLOVAKIA |                   |         |               |              |          |  |           |  |
| AREA NO.   | 27M            | SUBJECT           | AGZ     | SUBJECT       |              | SUBJECT  |  | SUBJECT   |  |
| V E R T I C A L  |                | B O R I N G       |         | M I L         |              | 2        |  |           |  |
| A T  |                | S T O C K H O L M |         | T R A D E     |              | 40       |  |           |  |
| E A I R  |                | 43                |         | 50            |              |          |  |           |  |
| 25X1A  |                |                   |         |               |              |          |  |           |  |
| DATE OF PHOTO  |                | TYPE              | QUALITY | CLASS         | NO. OF CARDS |          |  |           |  |
| APR 56   |                | 1                 | 1       | 3             | 2            |          |  |           |  |
| Approved For Release 1999/09/10 : CIA-RDP78-05                   |                |                   |         |               |              |          |  |           |  |
| FORM NO. 174 USE PREVIOUS EDITIONS                               |                |                   |         |               |              |          |  |           |  |
| PHOTO ANALYSIS REPORT  |                |                   |         |               |              |          |  |           |  |

|   |        |         |                |              |           |
|---|--------|---------|----------------|--------------|-----------|
| PHOTO NO.   | 270602 | LOT NO. | JMAP REFERENCE | LATITUDE     | LONGITUDE |
| Approved For Release 1999/09/10 : CIA-RDP78-05867A000200560038-6<br>CZECHOSLOVAKIA        |        |         |                |              |           |
| AREA NO   | 271M   | SUBJECT | AGZ AFC        |              |           |
| REV   | 5      | WORK    | 10             | TABLE        | 20        |
| FOR   | 25     | IND     | 30             | USE          | 35        |
| KHOLM   | 45     | FAIR    | 50             |              | 60        |
| TRADE → INDUSTRIAL  |        |         |                |              |           |
| 25X1A   |        |         |                |              |           |
| DATE OF PHOTO   | TYPE   | QUALITY | CLASS          | NO. OF CARDS |           |
| APR 56  | 1      | 1       | 3              | 2            |           |
| Approved For Release 1999/09/10 : CIA-RDP78-05867A000200560038-6<br>PHOTO ANALYSIS REPORT |        |         |                |              |           |

|  |                   |                |          |              |
|--|-------------------|----------------|----------|--------------|
| PHOTO NO.<br>240625  | LOT NO.<br>J-4117 | MAP REFERENCE  | LATITUDE | LONGITUDE    |
| Approved For Release 1999/09/10 : CIA-RDP78-05867A000200560038-6 |                   |                |          |              |
| COUNTRY<br>CZECHOSLOVAKIA  |                   |                |          |              |
| AREA NO.<br>27M  | SUBJECT<br>AGZ    | SUBJECT<br>FGF | SUBJECT  | SUBJECT      |
| H  | O                 | R              | I        | Z            |
| C  | H                 | I              | N        | E            |
| R  | A                 | D              | E        |              |
| FAIR   |                   |                |          |              |
| SKODA  |                   |                |          |              |
| 25X1A  |                   |                |          |              |
| DATE OF PHOTO  | TYPE              | QUALITY        | CLASS    | NO. OF CARDS |
| APR 56   | 1                 | 1              | 3        | 2            |
| CAPTIONED BY<br>JES H  |                   |                | 25X1A    |              |
| Approved For Release 1999/09/10 : CIA-RDP78-05                   |                   |                |          |              |
| PHOTO ANALYSIS REPORT  |                   |                |          |              |