

PHOTO NO.	240812	LOT NO.	U-4029	MAP REFERENCE	31	LATITUDE	117	LONGITUDE	02E
Approved For Release 1999/09/10 : CIA-RDP78-05867A000200560041-2 CHINA ANHWEI									
AREA NO	181L	SUBJECT	A2A	SUBJECT		SUBJECT		SUBJECT	
H U A I - N I N G N E W N U M B E R R T W O S H A F T M I N E F O R C O A L									
NEW NO. 2 SHAFT MINE (COAL).									
25X1A									
DATE OF PHOTO		TYPE	QUALITY	CLASS	NO. OF CARDS				
—		4	1	2	1				
CLASSIFICATION				CAPTIONED BY					
Approved For Release 1999/09/10 : CIA-RDP78-05867A000				174 USE PREVIOUS EDITIONS PHOTO ANALYSIS REPORT					

PHOTO NO.	240874	LOT NO.	J-4029	MAP REFERENCE	28 55N	LATITUDE	121 39E	LONGITUDE
Approved For Release 1999/09/10 : CIA-RDP78-05867A000200560041-2 CHINA PORT ARTHUR NAVAL BASE AREA								
AREA NO	11414	SUBJECT	AGE	SUBJECT	AGE	SUBJECT	SUBJECT	SUBJECT
D	A	I	R	E	N	T	U	G
E	P	C	O	N	T	R	A	T
S	H	I	P	B	L	D	G	C
25X1A								
DATE OF PHOTO	TYPE	QUALITY	CLASS	NO. OF CARDS				
—	4	1	2	2				
CLASSIFICATION	Approved For Release 1999/09/10 : CIA-RDP78-05867A000200560041-2 SECRET				CAPTIONED BY 174 USE PREVIOUS EDITIONS			
PHOTO ANALYSIS REPORT								

PHOTO NO.	240815	LOT NO.	4-4028	MAP REFERENCE	HA 20N	COORDINATES	80 41E
Approved For Release 1999/09/10 : CIA-RDP78-05867A000200560041-2 CHINA <u>SINKIANG</u>							
AREA NO	211L	SUBJECT	AK2	SUBJECT	AK6	SUBJECT	C80
K H O T A N		D A R Y A		G R O U P		20	
O F		U I G H U R		A R O U N D		40	
A N E		A I R P O R T					
<u>UIGHURS AT ARRIVAL OF NEW FLIGHT FROM</u> <u>URUMCHI TO KHOTAN DARYA.</u>							
25X1A							
DATE OF PHOTO		TYPE	QUALITY	CLASS	NO. OF CARDS		
—		2	2	2	3		
CLASSIFICATION				CAPTIONED BY			
Approved For Release 1999/09/10 : CIA-RDP78-05867A000200560041-2				7728			
FORM NO. 174 1 Jan 58 USE PREVIOUS EDITIONS PHOTO ANALYSIS REPORT							

PHOTO NO. 240816 LOT NO. J-4029 MAP REFERENCE A-22 TEN LATITUDE 116 24 E
 COUNTRY CHINA HOPEH

AREA NO 231L SUBJECT AEG CCB SUBJECT 38 TRUCK \$ F
 R N U M B E R ① M O T O R C A R
 P L T \$ Q U A R E

38 "LIBERATION" TRUCKS FROM NO. 1 MOTOR CAR
 PLANT IN CH'ANG-CH'UN. TRUCKS TO BE USED IN
 NATIONAL DAY PARADE.

25X1A

DATE OF PHOTO	TYPE	QUALITY	CLASS	NO. OF CARDS
—	4	1	2	2

CLASSIFICATION SECRET CAPTIONED BY 174 USE PREVIOUS EDITIONS

PHOTO NO.		LOT NO.		MAP REFERENCE		LATITUDE		LONGITUDE	
240817		W-4029							
Approved For Release 1999/09/10 : CIA-RDP78-05867A000200560041-2 COUNTRY CHINA AREA NO 831L SUBJECT AH2 AFG AGN SUBJECT SUBJECT SUBJECT SUBJECT SUBJECT SUBJECT SUBJECT SUBJECT TEACHER EXPLAIN FIVE E-BLADED PLOUGH TO T RAINEE \$ IN PI COUNTY.									
DATE OF PHOTO TYPE QUALITY CLASS NO. OF CARDS - 2 1 2 3									
CLASSIFICATION SECRET CAPTIONED BY Approved For Release 1999/09/10 : CIA-RDP78-05867A000200560041-2									
FORM NO. 174 USE PREVIOUS EDITIONS PHOTO ANALYSIS REPORT									

PHOTO NO.	240070	LOT NO.	U-4022	MAP REFERENCE		LATITUDE		LONGITUDE	811
Approved For Release 1999/09/10 : CIA-RDP78-05867A000200560041-2									

COUNTRY	CHINA								
AREA NO	831L	SUBJECT	AGN	SUBJECT	AF6	SUBJECT	AH2	SUBJECT	
FORMER TANK CORP & MEN LEARNING TO DRIVE A TRACTOR									

IN PI COUNTY.

25X1A

DATE OF PHOTO	TYPE	QUALITY	CLASS	NO. OF CARDS
—	2	1	2	3

CLASSIFICATION	SECRET	CAPTIONED BY	
Approved For Release 1999/09/10 : CIA-RDP78-05867A000200560041-2			
FORM NO.	174	USE PREVIOUS EDITIONS	

PHOTO ANALYSIS REPORT

PHOTO NO.	240010	LOT NO.	4-4029	MAP REFERENCE		LATITUDE	23 36 00 N	LONGITUDE	113 15 E
COUNTRY	CHINA								
AREA NO	980L	SUBJECT	AEH	SUBJECT		SUBJECT		SUBJECT	
CANTON WORKSHOP IN STATE-OWNED PAPER MILL									
KWANG TUNG									

DATE OF PHOTO	TYPE	QUALITY	CLASS	NO. OF CARDS
1 -	1	1	2	1

CLASSIFICATION

FORM NO. 1

1 Jun 50

174

USE PREVIOUS EDITIONS

Approved For Release 1999/09/10 : CIA-RDP78-05867A000200360047-2

PHOTO ANALYSIS REPORT

25X1A

PHOTO NO.	240830	LOT NO.	U-1029	MAP REFERENCE	44-54-2N	LATITUDE	123 53E
COUNTRY	CHINA						
AREA NO.	441L	SUBJECT	AIG	SUBJECT	AIH	SUBJECT	
	F U -	3	H U N	10	(NEW)	15	CRUDE
	1 L	25	R E T O R T	30	(UC)	35	SHALE
	0 1 L	45	R E F I N E R Y	50		40	
<p>UNDER CONSTRUCTION AT NORTHEAST No. 1 <u>SHALE OIL REFINERY.</u></p>							
25X1A							
DATE OF PHOTO		TYPE	QUALITY	CLASS	NO. OF CARDS		
—		4	1	2	2		
CLASSIFICATION				CAPTIONED BY			
Approved For Release 1999/09/10 : CIA-RDP78-05867A000200560041-2				7805867A00			
FORM NO. 174 USE PREVIOUS EDITIONS 1 Jun 54							
PHOTO ANALYSIS REPORT							

PHOTO NO.		LOT NO.		MAP REFERENCE		LATITUDE		LONGITUDE	
240007		J-4029		A		43 43N		126 41E	
Approved For Release 1999/09/10 : CIA-RDP78-05867A000200560041-2 COUNTRY CHINA AREA NO 341L SUBJECT AYC AYA SUBJECT KIRIN TA-FENG-MAN (NR) LINE GENERATOR TURB R PLANT) PONE									
AUTOMATIC HYDRAULIC TURBINE GENERATOR AT TA-FENG-MAN HYDROELECTRIC POWER STATION.									
25X1A									
DATE OF PHOTO		TYPE		QUALITY		CLASS		NO. OF CARDS	
—		/		/		2		2	
CLASSIFICATION				CAPTIONED BY					
Approved For Release 1999/09/10 : CIA-RDP78-05867A000200560041-2 SECRET				PHOTO ANALYSIS REPORT					
FORM NO. 174 USE PREVIOUS EDITIONS									

PHOTO NO. 240899 LOT NO. 4-4027 MAP REFERENCE C-42 42N LATITUDE 42 42N LONGITUDE 126 41E

COUNTRY CHINA Approved For Release 1999/09/10 : CIA-RDP78-05867A000200560041-2

AREA NO 341L SUBJECT 442 442 D36 SUBJECT SUBJECT SUBJECT SUBJECT SUBJECT SUBJECT SUBJECT SUBJECT
 5 10 15 20
 T A F E N G - M A N (N R)
 25 30 35 40
 A T T A - F E N G - M A N H Y D R O
 45 50
 E L E C T R I C I T Y S T A T I O N

POWER

25X1A

DATE OF PHOTO	TYPE	QUALITY	CLASS	NO. OF CARDS
—	4	1	2	3

CLASSIFICATION SECRET CAPTIONED BY 174 USE PREVIOUS EDITIONS

FORM NO. 1 1 Jun 56

PHOTO ANALYSIS REPORT

PHOTO NO.	240823	LOT NO.	J-4029	MAP REFERENCE	43-420	LATITUDE	126 41 E
Approved For Release 1999/09/10 : CIA-RDP78-05867A0002005600412							
COUNTRY	CHINA						
AREA NO	KIRIN						

SUBJECT	SUBJECT	SUBJECT	SUBJECT	SUBJECT	SUBJECT	SUBJECT	SUBJECT
341L	AYN	AYC					
TA-FENG-MAN	(NR)	NEW					
TRANSFORMER	AT	POWER					
STATION							

TA-FENG-MAN HYDROELECTRIC POWER STATION

25X1A

DATE OF PHOTO	TYPE	QUALITY	CLASS	NO. OF CARDS
—	4	1	2	2

CLASSIFICATION

CAPTIONED BY

FORM NO. 174

USE PREVIOUS EDITIONS

PHOTO ANALYSIS REPORT

(20)

PHOTO NO.	240825	LOT NO.	U-4059	MAP REFERENCE	LATITUDE	LONGITUDE
COUNTRY	CHINA					
AREA NO	3314	SUBJECT	C38	SUBJECT	SUBJECT	SUBJECT
HUPEH						
WU-HAN	5		10		15	20
T BY	25	YANGTZE	30	ING	35	BUILD
DGE	45	WORKERS	50	RIVER	55	BRIDGE

FINANCIAL HELP GIVEN BY LOCAL YANGTZE
BRIDGE ENGINEERING BUREAU.

25X1A

DATE OF PHOTO	TYPE	QUALITY	CLASS	NO. OF CARDS
—	4	2	2	1

CLASSIFICATION

SECRET

CAPTIONED BY

FORM NO. 1

1 Jan 56 174 USE PREVIOUS EDITIONS

PHOTO ANALYSIS REPORT

PHOTO NO.	240006	LOT NO.	J-7029	MAP REFERENCE	LATITUDE	LONGITUDE	
COUNTRY	CHINA	APPROVED FOR RELEASE 1999/09/10 : CIA-RDP78-05867A000200560041			33°24'N	114°12'E	
AREA NO	331L	SUBJECT	AKW	SUBJECT	ANG	SUBJECT	D36
W	U	-	H	A	N	B	U
E	O	F	Y	A	N	G	T
R	I	D	G	E	(U)	R	I
DATE OF PHOTO		TYPE	QUALITY	CLASS	NO. OF CARDS	25X1A	
—		4	2	2	3	[REDACTED]	
CLASSIFICATION				CAPTIONED BY		[REDACTED]	
SECRET				[REDACTED]		[REDACTED]	
APPROVED FOR RELEASE 1999/09/10 : CIA-RDP78-05867A000200560041							
PHOTO ANALYSIS REPORT							

PHOTO NO. 070007 LOT NO. 4-4029 MAP REFERENCE 260041 LATITUDE 121 22 E

COUNTRY CHINA AREA NO 5812 SUBJECT AIN AIC AIG (NR) YUMEN 0

IL BEING PIPED FOR TA NKER TO REFINERY

ON NORTH BANK OF RIVER.

25X1A

(REFI = REFINERY)

DATE OF PHOTO	TYPE	QUALITY	CLASS	NO. OF CARDS
—	4	2	2	3

CLASSIFICATION SECRET

CAPTIONED BY

FORM 700 1 Jun 58 174 USE PREVIOUS EDITIONS

PHOTO ANALYSIS REPORT

[illegible]

PHOTO NO.	240846	LOT NO.	J-3943	MAP REFERENCE	CLEF	LATITUDE	47 30 N	LONGITUDE	19 05 E
COUNTRY	Approved For Release 1999/09/10 : CIA-RDP78-05867A0002005600410N HUNGARY								
AREA NO.	3237M	SUBJECT	AL4	SUBJECT	ALB	SUBJECT	D36	SUBJECT	C62
B U D A P E S T		R I V E R		T R A F					
F I C		C N		D A N U B E		L B A R G E			
T U G									

25X1A

DATE OF PHOTO	Aug 55	TYPE	4	QUALITY	1	CLASS	3	NO. OF CARDS	4
---------------	--------	------	---	---------	---	-------	---	--------------	---

CLASSIFICATION

CAPTIONED BY

FORM NO. 174

USE PREVIOUS EDITIONS

PHOTO ANALYSIS REPORT

PHOTO NO. 240851		LOT NO. J-3973		MAP REFERENCE C-FILE		LATITUDE 22N		LONGITUDE 17 47E	
COUNTRY Approved For Release 1999/09/10 : CIA-RDP78-05867A000200560042									
AREA NO. 7107M		SUBJECT R4Q		SUBJECT \$OMOGY		SUBJECT		SUBJECT	
K A P O		5 V A R		10 T R A N		13 \$ M I		20 \$ \$ I	
O N		25 L I N E \$		30 N O R T H E		35 A S T		40 E	
D E E		45 O F		50 T O W N					
<div style="text-align: right;">25X1A</div> <div style="background-color: black; width: 100%; height: 100px;"></div>									
DATE OF PHOTO		TYPE		QUALITY		CLASS		NO. OF CARDS	
AUG 56		3		1		3		1	
CLASSIFICATION				CAPTIONED BY					
Approved For Release 1999/09/10 : CIA-RDP78-05867A000200560042									
FORM NO. 174 1 Jun 58 USE PREVIOUS EDITIONS									
PHOTO ANALYSIS REPORT									

PHOTO NO. 240852		LOT NO. J-3973		MAP REFERENCE C. F. E. H. E.		LATITUDE 5000200560041-221N		LONGITUDE 17 47E	
COUNTRY Approved For Release 1999/09/10 : CIA-RDP78-05867A000200560041-221N HUNGARY									
AREA NO. 7137M		SUBJECT A4R		SUBJECT		SUBJECT		SUBJECT	
K A P O \$		V A R		T R H N \$		M I \$		Z I	
O N L		I N E \$		N E		E D G E		O F	
T O W N									
<div style="text-align: right;">25X1A</div> <div style="background-color: black; width: 100%; height: 100%;"></div>									
DATE OF PHOTO		TYPE		QUALITY		CLASS		NO. OF CARDS	
AUG 56		4		1		3		1	
CLASSIFICATION				CAPTIONED BY					
Approved For Release 1999/09/10 : CIA-RDP78-05867A000200560041-221N									
FORM NO. 1-74 USE PREVIOUS EDITIONS									
PHOTO ANALYSIS REPORT									

PHOTO NO. 240855 LOT NO. J-3973 MAP REFERENCE C. FILE LATITUDE 46 21 N LONGITUDE 17 33 E

COUNTRY Approved For Release 1999/09/10 : CIA-RDP78-05867A000200560041-2

AREA NO. 7137M SUBJECT C2G
 K A P O \$ V A R U D B L D G \$ N
 O R T H O F T E X T I L E P L A N
 T

25X1A

DATE OF PHOTO	TYPE	QUALITY	CLASS	NO. OF CARDS
AUG 5 6 4 1			3	1

CLASSIFICATION

CAPTIONED BY

Approved For Release 1999/09/10 : CIA-RDP78-05867A000200560041-2

FORM NO. 174 USE PREVIOUS EDITIONS

PHOTO ANALYSIS REPORT

(20)

PHOTO NO. 240856 LOT NO. J-3973 MAP REFERENCE C FILE 46 LATITUDE 57N LONGITUDE 17 52E
 COUNTRY Approved For Release 1999/09/10 : CIA-RDP78-05867A000200560041-2
 HUNGARY VESZPREM

AREA NO	SUBJECT	SUBJECT	SUBJECT	SUBJECT	SUBJECT	SUBJECT	SUBJECT	SUBJECT	SUBJECT
4137M	AG8	AL3							
BALON	5	TION	10	FURED	15	\$	HIP	20	Y
ARD	25	B	30	DAT	35	2	-PT	40	\$
ERIE	45	\$	50			PT	2	OF	

25X1A

DATE OF PHOTO	TYPE	QUALITY	CLASS	NO. OF CARDS
AUG 5 6	4	1	3	2

CLASSIFICATION Approved For Release 1999/09/10 : CIA-RDP78-05867A000200560041-2

PHOTO NO. 248857		LOT NO. T-3974		MAP REFERENCE C-616		LATITUDE 46 57N		LONGITUDE 17 52E															
COUNTRY Approved For Release 1999/09/10 : CIA-RDP78-05867A000200360041-2 HUNGARY																							
AREA NO. 4637M		SUBJECT AG8		SUBJECT AL3		SUBJECT		SUBJECT															
BAL		NT		ON		FURE		D															
ARD		BOAT		PT		PT		OF															
2-PT		F		E		E		E															
<div style="float: right;">25X1A</div> <table border="1"> <tr> <th colspan="3">DATE OF PHOTO</th> <th>TYPE</th> <th>QUALITY</th> <th>CLASS</th> <th>NO. OF CARDS</th> </tr> <tr> <td colspan="3">Aug 56</td> <td>4</td> <td>1</td> <td>3</td> <td>2</td> </tr> </table>										DATE OF PHOTO			TYPE	QUALITY	CLASS	NO. OF CARDS	Aug 56			4	1	3	2
DATE OF PHOTO			TYPE	QUALITY	CLASS	NO. OF CARDS																	
Aug 56			4	1	3	2																	
CLASSIFICATION Approved For Release 1999/09/10 : CIA-RDP78-05867A000200360041-2						CAPTIONED BY																	
FORM NO. 174 USE PREVIOUS EDITIONS																							
PHOTO ANALYSIS REPORT																							

PHOTO NO. 240859		LOT NO. T-3923		MAP REFERENCE G-76467		LATITUDE 47 19N		LONGITUDE 18 14E	
COUNTRY HUNGARY				PROVINCE FEJER					
AREA NO. 3137M		SUBJECT AKH		SUBJECT AA2		SUBJECT		SUBJECT	
B O D A		J K		L O A D I N G		A R E A			
+ P I L E D		B A U X I T E		D E					
I D E		R A I L R O A D							
<div style="text-align: right;">25X1A</div>									
DATE OF PHOTO		TYPE		QUALITY		CLASS		NO. OF CARDS	
AUG 5 6		3		2		3		2	
CLASSIFICATION Approved For Release 1999/09/10 : CIA-RDP78-05867A000200560041-2 174 USE PREVIOUS EDITIONS									
PHOTO ANALYSIS REPORT									

PHOTO NO.		LOT NO.		MAP REFERENCE	
240861		J-3773		N15 47 19N 18 14E	
Approved For Release 1999/09/10 : CIA-RDP78-05867A000200560041-2					
COUNTRY HUNGARY					
AREA NO.	SUBJECT	SUBJECT	SUBJECT	SUBJECT	SUBJECT
3137M	AKN	AKH			
B	D	A	J	K	
E	R	\$	O	N	
[R	R	C	A	R	\$]
LOADING HOP					
E R \$ O N R A I L W A Y L I N E					
[R R C A R \$]					

25X1A

DATE OF PHOTO				TYPE	QUALITY	CLASS	NO. OF CARDS
AUG 5 6 4				1	3	2	
CLASSIFICATION				CAPTIONED BY			
C				JRH			

Approved For Release 1999/09/10 : CIA-RDP78-05867A000

FORM NO. 174 USE PREVIOUS EDITIONS
1 Jun 55

PHOTO ANALYSIS REPORT

PHOTO NO. 240862	LOT NO. I 3973	MAP REFERENCE G-FILE	LATITUDE 47 50 N	LONGITUDE 19 41 E
Approved For Release 1999/09/10 : CIA-RDP78-05867A000200560041-2				
COUNTRY HUNGARY	PROVINCE NOGRAD			
AREA NO. 1237M	SUBJECT DIB	SUBJECT 996	SUBJECT	SUBJECT
J O B B A G Y I	10	P I L L B O X E \$	15	20
O N N O R T H E R N	30	H I L L \$ I D E	35	40
45	50			
25X1A				
DATE OF PHOTO	TYPE	QUALITY	CLASS	NO. OF CARDS
AUG 5 6 3 1			3	2
Approved For Release 1999/09/10 : CIA-RDP78-05867A000200560041-2				

PHOTO NO. 240863	LOT NO. J-3973	MAP REFERENCE C. FILE	LATITUDE 47 50N	LONGITUDE 19 41E
Approved For Release 1999/09/19 : CIA-RDP78-05867A000200560041-2 COUNTRY HUNGARY				
AREA NO. 1237M				
SUBJECT DIB	SUBJECT C2G	SUBJECT	SUBJECT	SUBJECT
J O B B A G Y I	10	U N	I D E N T I F I	20
E D O L D G \$	30	O N	N O R T H E R N	40
H I L L \$ I D E	50			
25X1A				
DATE OF PHOTO	TYPE	QUALITY	CLASS	NO. OF CARDS
AUG 5 6 3 1			3	2
CAPTIONED BY Approved For Release 1999/09/19 : CIA-RDP78-05867A00				
FORM NO. 174 USE PREVIOUS EDITIONS PHOTO ANALYSIS REP				

PHOTO NO. 240864	LOT NO. T-3973	MAP REFERENCE C. FILE	LATITUDE 47 50N	LONGITUDE 19 41E
Approved For Release 1999/09/10 : CIA-RDP78-05867A000200560041-2				
COUNTRY HUNGARY	NOGRAD			
AREA NO. 1237M	SUBJECT DIB	SUBJECT C2G	SUBJECT	SUBJECT
T O B B	A G Y I	U N I D E N T I F I		
E D	B L D G \$	T O W E R	O N	
N	H I L L \$ I D E			
25X1A				
DATE OF PHOTO	TYPE	QUALITY	CLASS	NO. OF CARDS
AUG 5 6 3	1	3	2	
CAPTIONED BY SRH				
Approved For Release 1999/09/10 : CIA-RDP78-05867A000200560041-2				

PHOTO NO. 240865	LOT NO. J-3973	MAP REFERENCE C FILE	LATITUDE 47 50N	LONGITUDE 19 41E
Approved For Release 1999/09/10 : CIA-RDP78-05867A000200560041-2				
COUNTRY HUNGARY	SUBJECT NOGRAD			
AREA NO 1237M	SUBJECT DIB	SUBJECT C2G	SUBJECT	SUBJECT
J 0 3 B	5 A G Y I	10 N O R T H	15 \$ 1	20 P E
0 F	25 H I L L	30 F E N C E	35 \$	40 U D
B U I	45 L D I N G	50		
25X1A				
DATE OF PHOTO	TYPE	QUALITY	CLASS	NO. OF CARDS
AUG 56	3	1	3	2
CAPTIONED BY [Signature]				
Approved For Release 1999/09/10 : CIA-RDP78-05867A0002				
FORM NO. 174 USE PREVIOUS EDITIONS				
PHOTO ANALYSIS REPORT				

PHOTO NO. 240055	LOT NO. J 3873	MAP REFERENCE C FILE	LATITUDE 47 50N	LONGITUDE 19 41E
Approved For Release 1999/09/10 : CIA-RDP78-05867A000200560041-2				
COUNTRY HUNGARY	PROVINCE NOGRAD			
AREA NO 1237M	SUBJECT DIB	SUBJECT C2G		
J O B B	A G Y I	10	U N I D E N T I F I	20
E D	B L D G \$	30	O N	40
D E	O F	50	N O R T H	\$ 1
DE OF HILL				
25X1A				
DATE OF PHOTO	TYPE	QUALITY	CLASS	NO. OF CARDS
AUG 5 6 3	1	3	2	
Approved For Release 1999/09/10 : CIA-RDP78-05867A000				
FORM NO. 174 1 Jun 58 USE PREVIOUS EDITIONS				
PHOTO ANALYSIS REPORT				

PHOTO NO. 31086P		LOT NO. J 3972		MAP REFERENCE 6-ELLE		LATITUDE 47 50N		LONGITUDE 19 41E	
Approved For Release 1999/09/10 : CIA-RDP78-05667A000200560041-2 COUNTRY <u>HUNGARY</u> PROVINCE <u>NOGRAD</u>									
AREA NO. 1237M		SUBJECT DIB		SUBJECT 996		SUBJECT C2G		SUBJECT	
SUBJECT J O B B		SUBJECT A G Y I		SUBJECT P I L L		SUBJECT B O X E		SUBJECT \$	
SUBJECT t u d		SUBJECT B L D G		SUBJECT E N		SUBJECT H I L L		SUBJECT \$ I D	
SUBJECT E		SUBJECT		SUBJECT		SUBJECT		SUBJECT	
UNIDENTIFIED									
25X1A									
DATE OF PHOTO Aug 5-6		TYPE 3		QUALITY 1		CLASS 3		NO. OF CARDS 2	
Approved For Release 1999/09/10 : CIA-RDP78-05667A000200560041-2 CAPTIONED BY									
FORM NO. 174 1 Jan 56 USE PREVIOUS EDITIONS PHOTO ANALYSIS REPORT									

PHOTO NO. 240860	LOT NO. J-39723	MAP REFERENCE C-FILE	LATITUDE 47 50N	LONGITUDE 19 41E										
Approved For Release 1999/09/10 : CIA-RDP78-05867A000200560041-2														
COUNTRY HUNGARY	NOGRAPH													
AREA NO 12.37M	SUBJECT DIB 996	SUBJECT	SUBJECT	SUBJECT										
J O B B A G Y I	10	H I L L	15	\$ I D E										
P I L L B O X	20	\$ T R U C T U R E	35	\$										
2 - P T	45	P A N	50											
↓ C TOP LEFT														
① OF														
25X1A														
<table border="1"> <tr> <th>DATE OF PHOTO</th> <th>TYPE</th> <th>QUALITY</th> <th>CLASS</th> <th>NO. OF CARDS</th> </tr> <tr> <td>AUG 56</td> <td>3</td> <td>1</td> <td>3</td> <td>2</td> </tr> </table>					DATE OF PHOTO	TYPE	QUALITY	CLASS	NO. OF CARDS	AUG 56	3	1	3	2
DATE OF PHOTO	TYPE	QUALITY	CLASS	NO. OF CARDS										
AUG 56	3	1	3	2										
CLASSIFICATION Approved For Release 1999/09/10 : CIA-RDP78-05867A000														
CAPTIONED BY T. R. Pitt														
FORM NO. 174 USE PREVIOUS EDITIONS PHOTO ANALYSIS REPORT														

PHOTO NO. 240959	LOT NO. J-3873	FAAP REFERENCE C-FILE	LATITUDE 47 50N	LONGITUDE 19 41E
Approved For Release 1999/09/10 : CIA-RDP78-05867A000200560041-2				
COUNTRY HUNGARY	SUBJECT NOGRAD			
AREA NO. 1237M	SUBJECT DIB	SUBJECT AHL	SUBJECT C2G	SUBJECT HILL
JOB	BAG	YI	15	\$IDE
BUILDING	30	35	40	45
FILED	PT	AN	2	PT
PT 2 OF 2-PT				
25X1A				
DATE OF PHOTO	TYPE	QUALITY	CLASS	NO. OF CARDS
AUG 56	3	1	3	3
CAPTIONED BY 504				
Approved For Release 1999/09/10 : CIA-RDP78-05867A000				

PHOTO NO. 240874	LOT NO. T-3973	MAP REFERENCE C-FILE	LATITUDE 47 50 N	LONGITUDE 19 41 E
Approved For Release 1999/09/10 : CIA-RDP78-05867A000200560041-2				
COUNTRY HUNGARY	SUBJECT NOGRAD			
AREA NO. 1237M	SUBJECT DIB	SUBJECT 996	SUBJECT AHL	SUBJECT
J O B B	A G	Y I	3	P 1
\$ T R U C T U R E	\$	O N	N O R T H	
\$ I D E	O F	H I L L		
25X1A				
DATE OF PHOTO	TYPE	QUALITY	CLASS	NO. OF CARDS
AUG 5 6	3	1	3	3
CAPTIONED BY				
Approved For Release 1999/09/10 : CIA-RDP78-05867A000				
FORM NO. 174 USE PREVIOUS EDITIONS				
PHOTO ANALYSIS REPORT				

PHOTO NO.	240871	LOT NO.	J-3973	MAP REFERENCE	C, FILE	LATITUDE	47 50N	LONGITUDE	19 41E
Approved For Release 1999/09/10 : CIA-RDP78-05867A000200560041-2									
COUNTRY	HUNGARY			NOGRAP					
AREA NO	1237M	SUBJECT	DIB	SUBJECT	996	SUBJECT		SUBJECT	
	J O B B	A G	Y I		3	P	1	L L	B O X
	\$ T R U C T U R E	\$	O N					N O R T H	
	\$ I D E	O F	H I L L						
25X1A									
DATE OF PHOTO	AUG 5 6		3	1	3	2			
TYPE									
QUALITY									
CLASS									
NO. OF CARDS									
CAPTIONED BY									
Approved For Release 1999/09/10 : CIA-RDP78-05867A0002									
FORM NO. 174	USE PREVIOUS EDITIONS								
PHOTO ANALYSIS REPORT									

PHOTO NO.	LOT NO.	MAP REFERENCE	LATITUDE	LONGITUDE
060877	503273	6-ELLE	47 10N	20 11E
Approved For Release 1999/09/10 : CIA-RDP78-05867A000200560041-2				
COUNTRY	HUNGARY			
AREA NO	4237M			
SUBJECT	ADR			
SUBJECT	SZOLNOK			
SUBJECT	PYRITE			
SUBJECT	OVEN			
SUBJECT	HURRIC			
SUBJECT	ACID			
SUBJECT	PLANT			
25X1A				
DATE OF PHOTO	TYPE	QUALITY	CLASS	NO. OF CARDS
AUG 5 6 4	1	3	1	
Approved For Release 1999/09/10 : CIA-RDP78-05867A000200560041-2				
FORM NO. 174 USE PREVIOUS EDITIONS				
PHOTO ANALYSIS REPORT				

PHOTO NO.	LOT NO.	MAP REFERENCE	LATITUDE	LONGITUDE
4237M	2973	FILE	47 10N	20 11E
Approved For Release 1999/09/10 : CIA-RDP78-05867A000200560041-2				
COUNTRY	PROVINCE			
HUNGARY	SZOLNOK			
AREA NO	SUBJECT	SUBJECT	SUBJECT	SUBJECT
4237M	RED			
SZOLNOK				
IDENTIFIED				
PLANT				
AT				
SOUTH				
E				
200 METERS				
WEST OF ROUTE 410.				
25X1A				
DATE OF PHOTO	TYPE	QUALITY	CLASS	NO. OF CARDS
AUG 56	3	1	3	1
Approved For Release 1999/09/10 : CIA-RDP78-05867A000200560041-2				
PHOTO ANALYSIS REPORT				

PHOTO NO.		LOT NO.		MAP REFERENCE		LATITUDE		LONGITUDE	
APPROVED FOR RELEASE 1999/09/10 : CIA-RDP78-05867A000200560041-2		38-73		G. FILE		47 10N		80 11E	
COUNTRY		PROVINCE		SUBJECT		SUBJECT		SUBJECT	
HUNGARY		SZOLNOK							
AREA NO.		SUBJECT		SUBJECT		SUBJECT		SUBJECT	
4237M		A4N							
\$ZOLNOK		TRAN		\$		FORMER		20	
\$TA		ADJACENT		TO		+		S	
OF RT		32		AT 4km. MARKER.					
ZERO MARKER IN CITY.									
25X1A									
DATE OF PHOTO		TYPE		QUALITY		CLASS		NO. OF CARDS	
AUG 56		4		1		3		1	
APPROVED FOR RELEASE 1999/09/10 : CIA-RDP78-05867A000200560041-2		C		G. FILE					
PHOTO ANALYSIS REPORT									

PHOTO NO. 240875	LOT NO. T-3973	MAP REFERENCE G-FILE	LATITUDE 47 40N	LONGITUDE 20 11E
Approved For Release 1999/09/10 : CIA-RDP78-05867A000200560041-2 COUNTRY HUNGARY SUBJECT SZOLNOK				
AREA NO. 4237M	SUBJECT FDR	SUBJECT	SUBJECT	SUBJECT
\$ Z O L N O K	10 M A I N	12 B L D G	20	
F S U L P H U R I C	30 A C I D	40 P L T		
F R O M	NE	30		
25X1A				
DATE OF PHOTO	TYPE	QUALITY	CLASS	NO. OF CARDS
AUG 56	4	1	3	1
CLASSIFICATION Approved For Release 1999/09/10 : CIA-RDP78-05867A000200560041-2 CAPTIONED BY 174 USE PREVIOUS EDITIONS PHOTO ANALYSIS REPORT				

PHOTO NO. 240876		LOT NO. J-3773		MAP REFERENCE C FILE		LATITUDE 47 10 N		LONGITUDE 20 11 E	
Approved For Release 1999/09/10 : CIA-RDP78-05867A000200560041-2 COUNTRY HUNGARY									
AREA NO. 4237M		SUBJECT ADR		SUBJECT		SUBJECT		SUBJECT	
S		Z		O		L		N	
P		H		U		R		I	
F		2		-		P		T	
R		E		A		R		O	
P		L		T		O		F	
P		H		A		N		O	

25X1A

DATE OF PHOTO		TYPE	QUALITY	CLASS	NO. OF CARDS
Aug 5 6		3	1	3	1

CLASSIFICATION
 Approved For Release 1999/09/10 : CIA-RDP78-05867A000200560041-2

FORM NO. 174
 1 Jun 58

PHOTO ANALYSIS REPORT

PHOTO NO. 210270	LOT NO. J-3773	MAP REFERENCE N18	LATITUDE 47 07N	LONGITUDE 19 56E
Approved For Release 1999/09/10 : CIA-RDP78-05867A000200560041-2				
COUNTRY HUNGARY	FACTORY PEST			
AREA NO 3237M	SUBJECT A12	SUBJECT AHL	SUBJECT	SUBJECT
T O R T E L		P E T R O L E U M		D R
I L L I N G		R I G	C O R N	F I E
L D				
25X1A				
DATE OF PHOTO	TYPE	QUALITY	CLASS	NO. OF CARDS
AUG 5 6	3	1	3	2
Approved For Release 1999/09/10 : CIA-RDP78-05867A000200560041-2				
PHOTO ANALYSIS REPORT				

PHOTO NO. 370070	LOT NO. J-2873	MAP REFERENCE NIS	LATITUDE 47 07N	LONGITUDE 19 56E
Approved For Release 1999/09/10 : CIA-RDP78-05867A000200560041-2				
COUNTRY HUNGARY	PROVINCE PEST			
AREA NO. 3237M	SUBJECT A12	SUBJECT AHL	SUBJECT P ¹⁰	SUBJECT E ¹³
T O R T E L			R O L E U M	D R
I L L I N G		R I G	C O R N	F I E
L D				

25X1A

DATE OF PHOTO	TYPE	QUALITY	CLASS	NO. OF CARDS
AUG 56	3	1	3	2
CAPTIONED BY Approved For Release 1999/09/10 : CIA-RDP78-05867A000				

PHOTO NO. 240880	LOT NO. J-3973	MAP REFERENCE	LATITUDE	LONGITUDE
COUNTRY Approved For Release 1999/09/16 : CIA-RDP78-05867A000200560041-2 HUNGARY				
AREA NO. 3137M	SUBJECT H4Q	SUBJECT	SUBJECT	SUBJECT
HIGH TENSION LINE 4 ³⁰ 4 KM FROM \$ Z E K E \$ F E H E R V A R. CRD \$ \$ E \$ RT. 80 IN EAST-WEST DIRECTION				
25X1A				
DATE OF PHOTO	TYPE	QUALITY	CLASS	NO. OF CARDS
1956	4	13	3	1
CLASSIFICATION		CAPTIONED BY		
Approved For Release 1999/09/10 : CIA-RDP78-05867A000200560041-2		J-3973		
FORM NO. 174 USE PREVIOUS EDITIONS				
PHOTO ANALYSIS REPORT				

PHOTO NO.	240001	LOT NO.	J-3973	MAP REFERENCE	C. FILE	LATITUDE	47 10N	LONGITUDE	20 11E
Approved For Release 1999/09/10 : CIA-RDP78-05867A000200560041-2 COUNTRY HUNGARY SUBJECT SZOLNOK									
AREA NO.	4A37M	SUBJECT	RDR	SUBJECT		SUBJECT		SUBJECT	
	SZOLNOK				SULPHURIC				
	CID	PLT			FROM	ROAD			
	-PT	PAN							2
25X1A DATE OF PHOTO TYPE QUALITY CLASS NO. OF CARDS Aug 56 4 1 3 1 CLASSIFICATION CAPTIONED BY Approved For Release 1999/09/10 : CIA-RDP78-05867A000									

PHOTO NO. 240882	LOT NO. J-3973	MAP REFERENCE C FILE	LATITUDE 47 10N	LONGITUDE 20 11E
Approved For Release 1999/09/10 : CIA-RDP78-05867A000200560041-2				
COUNTRY HUNGARY	SUBJECT SZOLNOK			
AREA NO. 4237M	SUBJECT RDR	SUBJECT	SUBJECT	SUBJECT
\$ Z O L N O K	5	10	15	20
C I D	25	30	35	40
- P T	45	50		
P A N			2 OF	
25X1A				
DATE OF PHOTO	TYPE	QUALITY	CLASS	NO. OF CARDS
AUG 56	4	1	3	1
CLASSIFICATION			CAPTIONED BY	
Approved For Release 1999/09/10 : CIA-RDP78-05867A000			B.H.	
FORM NO. 174 USE PREVIOUS EDITIONS				
PHOTO ANALYSIS REPORT				

PHOTO NO. 240893	LOT NO. T-9923	MAP REFERENCE G-FILE	LATITUDE 47 18N	LONGITUDE 20 11E
COUNTRY HUNGARY				
AREA NO. 4237M	SUBJECT FDR	SUBJECT	SUBJECT	SUBJECT
\$206	NOK		\$ULPHURIC	A
CID	PLT	FROM	\$OUTHWE	
\$T	4-PT	PAN.		
① OF				
25X1A				
DATE OF PHOTO	TYPE	QUALITY	CLASS	NO. OF CARDS
AUG 56	4	1	2	1
CLASSIFICATION	CAPTIONED BY			
Approved For Release 1999/09/10: CIA-RDP78-05867A000200560041-2	SECRET			
FORM NO. 174 1 Jun 58	USE PREVIOUS EDITIONS			

PHOTO ANALYSIS REPORT

PHOTO NO. 240884		LOT NO. J-3973		MAP REFERENCE C. FILE		LATITUDE 47 10N		LONGITUDE 20 11E	
Approved For Release 1999/09/10 : CIA-RDP78-05867A000200560041-2 HUNGARY									
AREA NO. 4237M		SUBJECT ADR		SUBJECT		SUBJECT		SUBJECT	
B Z O L N D K		S U L P H U R I C		A					
C I D		P L T		F R O M		S O U T H W E			
T		4 - P T		P A N.					
2 OF									
25X1A									
DATE OF PHOTO		TYPE		QUALITY		CLASS		NO. OF CARDS	
Aug 5 6		4		1		2		1	
CLASSIFICATION		CAPTIONED BY		APPROVED FOR RELEASE		1999/09/10 : CIA-RDP78-05867A000200560041-2			
FORM NO. 174 USE PREVIOUS EDITIONS PHOTO ANALYSIS REPORT									

PHOTO NO.	240885	LOT NO.	T-3773	MAP REFERENCE	C FILE	LATITUDE	42 10 N	LONGITUDE	20 11 E
Approved For Release 1999/09/10 : CIA-RDP78-05867A000200560041-2 COUNTRY HUNGARY SUBJECT \$ ZOLNOK									
AREA NO.	4237M	SUBJECT	ADR	SUBJECT		SUBJECT		SUBJECT	
\$	Z	O	L	N	O	K	\$	U	L
C	I	D	P	L	T	F	R	O	M
\$	T		Y	-	P	T	P	A	N
3 OF									
25X1A									
DATE OF PHOTO		TYPE	QUALITY	CLASS	NO. OF CARDS				
AUG 5 6		4	1	3	1				
CLASSIFICATION				CAPTIONED BY					
Approved For Release 1999/09/10 : CIA-RDP78-05867A000200560041-2				18/05/66					
FORM NO. 174 USE PREVIOUS EDITIONS PHOTO ANALYSIS REPORT									

PHOTO NO. 240886		LOT NO.		MAP REFERENCE T-3773 C FILE		LATITUDE 47 10 N		LONGITUDE 20 11 E	
COUNTRY Approved For Release 1999/09/15 : CIA-RDP78-05867A000200560041-2 HUNGARY									
AREA NO. 4237M		SUBJECT ADR		SUBJECT		SUBJECT		SUBJECT	
\$ Z O L		N O K		\$ U L		P H		U R I C	
C I D		P L T		F R O M		\$ O U		T H W	
\$ T		Y - P T		P A N					
4 OF 4									
25X1A									
DATE OF PHOTO			TYPE	QUALITY	CLASS	NO. OF CARDS			
AUG 5 6			4	1	3	1			
CLASSIFICATION Approved For Release 1999/09/10 : CIA-RDP78-05867A000200560041-2					CAPTIONED BY ZARRA				
FORM NO. 174 USE PREVIOUS EDITIONS									
PHOTO ANALYSIS REPORT									

PHOTO NO. 240887		LOT NO. J-3973		MAP REFERENCE CIA-RDP78-05867A000200560041-2		LATITUDE		LONGITUDE	
COUNTRY HUNGARY									
SUBJECT PEST									
AREA NO. 3237M		SUBJECT H4Q		SUBJECT AHL		SUBJECT		SUBJECT	
H I G H		T E N		\$ I D N		L I N E		I N	
C O R N		F I E L D							
WHICH CROSSES UNNUMBERED RT. BETWEEN KORDTETETLEN AND JAZKARSEN AT 20.2 KM MARKER.									
25X1A									
DATE OF PHOTO		TYPE		QUALITY		CLASS		NO. OF CARDS	
AUG 56		4		1		3		2	
CLASSIFICATION		CAPTIONED BY		APPROVED FOR RELEASE		1999/09/10 : CIA-RDP78-05867A000200560041-2			
FORM NO. 174 1 Jan 56 USE PREVIOUS EDITIONS									
PHOTO ANALYSIS REPORT									

PHOTO NO. 070000	LOT NO. J-3973	MAP REFERENCE	LATITUDE	LONGITUDE
Approved For Release 1999/09/10 : CIA-RDP78-05867A000200560041-2				
COUNTRY HUNGARY	SUBJECT \$EOLNOK			
AREA NO. 4237M	SUBJECT A4Q	SUBJECT	SUBJECT	SUBJECT
H I G H	T E N	\$ 1 0 N	L I N E	A D
J A C E N T	T O	T R A N	\$ F O R M E	
R \$ T A T I O N			C R O S S E \$	U N N U M -
BERED ROAD AT 32 KM. MARKER BETWEEN				
J A \$ E A R O K \$ Z A L L A \$ AND J A \$ Z B E R E N Y.				
✓ (\$ E E C I A S 240889) #19				
240890				
240891				
240892				
240893				
240894				
240895				
240896				
240897				
240898				
240899				
240900				
240901				
240902				
240903				
240904				
240905				
240906				
240907				
240908				
240909				
240910				
240911				
240912				
240913				
240914				
240915				
240916				
240917				
240918				
240919				
240920				
240921				
240922				
240923				
240924				
240925				
240926				
240927				
240928				
240929				
240930				
240931				
240932				
240933				
240934				
240935				
240936				
240937				
240938				
240939				
240940				
240941				
240942				
240943				
240944				
240945				
240946				
240947				
240948				
240949				
240950				
240951				
240952				
240953				
240954				
240955				
240956				
240957				
240958				
240959				
240960				
240961				
240962				
240963				
240964				
240965				
240966				
240967				
240968				
240969				
240970				
240971				
240972				
240973				
240974				
240975				
240976				
240977				
240978				
240979				
240980				
240981				
240982				
240983				
240984				
240985				
240986				
240987				
240988				
240989				
240990				
240991				
240992				
240993				
240994				
240995				
240996				
240997				
240998				
240999				
241000				
241001				
241002				
241003				
241004				
241005				
241006				
241007				
241008				
241009				
241010				
241011				
241012				
241013				
241014				
241015				
241016				
241017				
241018				
241019				
241020				
241021				
241022				
241023				
241024				
241025				
241026				
241027				
241028				
241029				
241030				
241031				
241032				
241033				
241034				
241035				
241036				
241037				
241038				
241039				
241040				
241041				
241042				
241043				
241044				
241045				
241046				
241047				
241048				
241049				
241050				
241051				
241052				
241053				
241054				
241055				
241056				
241057				
241058				
241059				
241060				
241061				
241062				
241063				
241064				
241065				
241066				
241067				
241068				
241069				
241070				
241071				
241072				
241073				
241074				
241075				
241076				
241077				
241078				
241079				
241080				
241081				
241082				
241083				
241084				
241085				
241086				
241087				
241088				
241089				
241090				
241091				
241092				
241093				
241094				
241095				
241096				
241097				
241098				
241099				
241100				
241101				
241102				
241103				
241104				
241105				
241106				
241107				
241108				
241109				
241110				
241111				
241112				
241113				
241114				
241115				
241116				
241117				
241118				
241119				
241120				
241121				
241122				
241123				
241124				
241125				
241126				
241127				
241128				
241129				
241130				
241131				
241132				
241133				
241134				
241135				
241136				
241137				
241138				
241139				
241140				
241141				
241142				
241143				
241144				
241145				
241146				
241147				
241148				
241149				
241150				
241151				
241152				
241153				
241154				
241155				
241156				
241157				
241158				
241159				
241160				
241161				
241162				
241163				
241164				
241165				
241166				
241167				
241168				
241169				
241170				
241171				
241172				
241173				
241174				
241175				
241176				
241177				
241178				
241179				
241180				
241181				
241182				
241183				
241184				
241185				
241186				
241187				
241188				
241189				
241190				
241191				
241192				
241193				
241194				
241195				
241196				
241197				
241198				
241199				
241200				
241201				
241202				
241203				
241204				
241205				
241206				
241207				
241208				
241209				
241210				
241211				
241212				
241213				
241214				
241215				
241216				
241217				
241218				
241219				
241220				
241221				
241222				
241223				
241224				
241225				
241226				
241227				
241228				
241229				
241230				
241231				
241232				
241233				
241234				
241235				
241236				
241237				
241238				
241239				
241240				
241241				
241242				
241243				
241244				
241245				
241246				
241247				
241248				
241249				
241250				
241251				
241252				
241253				
241254				
241255				
241256				
241257				
241258				
241259				
241260				
241261				
241262				
241263				
241264				
241265				
241266				
241267				
241268				
241269				
241270				
241271				
241272				
241273				
241274				
241275				
241276				
241277				
241278				
241279				
241280				
241281				
241282				
241283				
241284				
241285				
241286				
241287				
241288				
241289				
241290				
241291				
241292				
241293				
241294				
241295				
241296				
241297				
241298				
241299				
241300				
241301				
241302				
241303				
241304				
241305				
241306				
241307				
241308				
241309				
241310				
241311				
241312				
241313				
241314				
241315				
241316				
241317				
241318				
241319				
241320				
241321				
241322				
241323				
241324				
241325				
241326				
241327				
241328				
241329				
241330				
241331				
241332				
241333				
241334				
241335				
241336				
241337				
241338				
241339				
241340				
241341				
241342				
241343				
241344				
241345				
241346				
241347				
241348				
241349				
241350				
241351				
241352				
241353				
241354				
241355				
241356				
241357				
241358				
241359				
241360				
241361				
241362				
241363				
241364				
241365				
241366				
241367				
241368				
241369				
241370				
241371				
241372				
241373				
241374				
241375				
241376				
241377				
241378				
241379				
241380				
241381				
241382				
241383				
241384				
241385				
241386				
241387				
241388				
241389				
241390				
241391				
241392				
241393				
241394				
241395				
241396				
241397				
241398				
241399				
241400				
241401				
241402				
241403				
241404				
241405				
241406				
241407				
241408				
241409				
241410				
241411				
241412				
241413				
241414				
241415				
241416				
241417				
241418				
241419				
241420				
241421				
241422				
241423				
241424				
241425				
241426				
241427				
241428				
241				

PHOTO NO. 260000	LOT NO. J-3973	MAP REFERENCE	LATITUDE	LONGITUDE
Approved For Release 1999/09/10 : CIA-RDP78-05867A000200560041-2 COUNTRY HUNGARY DEOLNDK				
AREA NO. 4237M	SUBJECT F4N	SUBJECT	SUBJECT	SUBJECT
TRA N \$ F O R M E R \$ T A T I O N O N U N N U M B E R E D R O A D / T O J J A \$ Z O E R E N Y BETWEEN AND J A Z A R O K \$ E A L L A \$ AT 32 KM. MARKER				
25X1A				
DATE OF PHOTO	TYPE	QUALITY	CLASS	NO. OF CARDS
19 5 6	4	1	3	1
CLASSIFICATION			CAPTIONED BY	
Approved For Release 1999/09/10 : CIA-RDP78-05867A000				
FORM NO. 174 USE PREVIOUS EDITIONS PHOTO ANALYSIS REPORT				

PHOTO NO.	240890	LOT NO.	J-3973	MAP REFERENCE		LATITUDE		LONGITUDE	
Approved For Release 1999/09/10 : CIA-RDP78-05867A000200560041-2 COUNTRY HUNGARY SUBJECT \$ZOLNOK									
AREA NO.	4237M	SUBJECT	AYN	SUBJECT	AKV	SUBJECT		SUBJECT	
TRAN\$ FORMER \$ THAT 10 N ON UN N U M B E R E D R O A D / E T O J J A \$ Z D E R E N Y BETWEEN AND J A \$ Z A R O K \$ Z A L L A \$ AT THE 32 KM MARKER.									
25X1A									
DATE OF PHOTO		TYPE	QUALITY	CLASS	NO. OF CARDS				
19 5 6		4	1	3	2				
CLASSIFICATION				CAPTIONED BY					
Approved For Release 1999/09/10 : CIA-RDP78-05867A000200560041-2									
FORM NO. 174 1 Jun 56 USE PREVIOUS EDITIONS PHOTO ANALYSIS REPORT									

PHOTO NO. 240891	LOT NO. J-3773	MAP REFERENCE	LATITUDE	LONGITUDE										
Approved For Release 1999/09/10 : CIA-RDP78-05867A000200560041-2 COUNTRY HUNGARY PROVINCE PEST														
AREA NO. 3237M	SUBJECT A4Q	SUBJECT	SUBJECT	SUBJECT										
H I G H	T E N	\$	1 0 N	L I N E										
A R	V A C	C A R O	\$ \$ E	R T										
0 4														
RT 4.2 KM MARKER														
BELIEVED TO ENTER ^{VAC} TRANSFORMER STATION.														
PARALLEL \$ RT #2 TO BUDAPEST														
25X1A														
<table border="1"> <tr> <td>DATE OF PHOTO</td> <td>TYPE</td> <td>QUALITY</td> <td>CLASS</td> <td>NO. OF CARDS</td> </tr> <tr> <td>19 5 6 3</td> <td>1</td> <td>3</td> <td>1</td> <td></td> </tr> </table>					DATE OF PHOTO	TYPE	QUALITY	CLASS	NO. OF CARDS	19 5 6 3	1	3	1	
DATE OF PHOTO	TYPE	QUALITY	CLASS	NO. OF CARDS										
19 5 6 3	1	3	1											
CLASSIFICATION Approved For Release 1999/09/10 : CIA-RDP78-05867A000200560041-2 CAPTIONED BY SAR														
FORM NO. 174 USE PREVIOUS EDITIONS PHOTO ANALYSIS REPORT														

PHOTO NO. 240892		LOT NO. J-3973		MAP REFERENCE		LATITUDE		LONGITUDE	
Approved For Release 1999/09/10 : CIA-RDP78-05867A000200560041-2 COUNTRY HUNGARY									
AREA NO. 3137M		SUBJECT H40		SUBJECT		SUBJECT		SUBJECT	
H I G H		T E N		\$ 1 0 N		L I N E		7	
6 K M		F R O M		\$ E K E		\$ F E H E		R V A R.	
IN EAST-WEST DIRECTION.									
25X1A									
DATE OF PHOTO		TYPE		QUALITY		CLASS		NO. OF CARDS	
19 5 6		4		2		3		1	
CLASSIFICATION Approved For Release 1999/09/10 : CIA-RDP78-05867A000200560041-2									
FORM NO. 174 USE PREVIOUS EDITIONS PHOTO ANALYSIS REPORT									

PHOTO NO. 240003		LOT NO. T-3278		MAP REFERENCE G-5865		LATITUDE 4600427N		LONGITUDE 19 56E	
COUNTRY HUNGARY				PROVINCE HEVES					
AREA NO. 2237M		SUBJECT AFV		SUBJECT		SUBJECT		SUBJECT	
GYDNGY		0\$		10		R P I L		15 R O A D	
W I T C H		+		E Q U I P		31 M F R		40 P L	
T		45		50					
FROM RT 3 AT SOUTH EDGE OF TOWN.									
25X1A									
DATE OF PHOTO		TYPE		QUALITY		CLASS		NO. OF CARDS	
Aug 5 6		3		1		3		1	
CLASSIFICATION Approved For Release 1999/09/10 : CIA-RDP78-05867A0002005600427N									
FORM NO. 174 USE PREVIOUS EDITIONS PHOTO ANALYSIS REPORT									

PHOTO NO.	240004		LOT NO.			MAP REFERENCE	T-3978 O FILE		LATITUDE	47 47N		LONGITUDE	19 56E			
COUNTRY	Approved For Release 1999/09/10 : CIA-RDP78-05867A000200560041-2															
AREA NO.	8237M		SUBJECT	AFV		SUBJECT	HEVES		SUBJECT			SUBJECT				
G	Y	D	N	E	Y	O	F		R	A	I	L	R	O	A	D
W	I	T	C	H					E	Q	U	I	P	M	F	R
T																
														(UNF)		
FROM RT 3 AT SOUTH EDGE OF TOWN.																
25X1A																
DATE OF PHOTO		TYPE		QUALITY		CLASS		NO. OF CARDS								
Aug 56		3		1		3		1								
CLASSIFICATION										CAPTIONED BY						
Approved For Release 1999/09/10 : CIA-RDP78-05867A000200560041-2																
FORM NO. 174 USE PREVIOUS EDITIONS																
PHOTO ANALYSIS REPORT																

240896

COUNTRY		LOT NO.	MAP REFERENCE	LATITUDE	LONGITUDE	
HUNGARY		J-3973	C. FILE	47 10N	20 11E	
Approved for Release 1999/09/10 : CIA-RDP78-05867A000200560041-2						
AREA NO	SUBJECT	SUBJECT	SUBJECT	SUBJECT	SUBJECT	SUBJECT
4237M	FDR					
\$EOLNOK			NORTH		SECT	
ON OF			SULPHURIC		ACID	
PLANT			PT @		DE 2-PT	
PAN.						
25X1A						
DATE OF PHOTO		TYPE	QUALITY	CLASS	NO. OF CARDS	
AUG 5 6 4		1	3	1		
CLASSIFICATION		CAPTIONED BY				
C		JRH				
Approved for Release 1999/09/10 : CIA-RDP78-05867A000200560041-2						
PHOTO ANALYSIS REPORT						

240000		LOT NO. J-3773		MAP REFERENCE		LATITUDE		LONGITUDE	
COUNTRY Approved For Release 1999/09/10 : CIA-RDP78-05867A000200560041-2									
AREA NO. 3A37M		SUBJECT ADD		SUBJECT		SUBJECT		SUBJECT	
U	D	P	L	T	S	R	T	7	A
7	5	.	5	K	M	M	A	R	K
E	\$	F	E	H	E	R	V	A	R
11D - UNIDENTIFIED UC - UNDER CONSTR S - SOUTH									
25X1A									
DATE OF PHOTO			TYPE	QUALITY	CLASS	NO. OF CARDS			
19	5	6	4	1	3	1			
CLASSIFICATION					CAPTIONED BY				
C					FCH				
Approved For Release 1999/09/10 : CIA-RDP78-05867A000200560041-2 PHOTO ANALYSIS REPORT									

Y1A

Approved For Release 1999/09/10 : CIA-RDP78-05867A000200560041-2

Next 2 Page(s) In Document Exempt

Approved For Release 1999/09/10 : CIA-RDP78-05867A000200560041-2

PHOTO NO. 324601		LOT NO.		MAP REFERENCE		LATITUDE		LONGITUDE	
Approved For Release 1999/09/10 : CIA-RDP78-05867A000200560041-2									
COUNTRY				PROVINCE					
AREA NO.		SUBJECT		SUBJECT		SUBJECT		SUBJECT	
* 1		5		10		15		20	
W E S T		O F		F U H S		I N G		G A T E	
25		30		35		40		45	
45		50							
FOR LOCATION OF - (118) <u>SEE CIA</u> <u>SEND TO CIA</u> (123)									
* PEIPING									
25X1A									
DATE OF PHOTO		TYPE		QUALITY		CLASS		NO. OF CARDS	
CLASSIFICATION					CARTONED BY				
Approved For Release 1999/09/10 : CIA-RDP78-05867A000200560041-2									
FORM NO. 174 USE PREVIOUS EDITIONS									
PHOTO ANALYSIS REPORT									

PHOTO NO. 324602 LOT NO. 105940 MAP REFERENCE 360200760041-2 LATITUDE 116 24 E
Approved For Release 1999/09/10 : CIA-RDP78-05867A000200760041-2

COUNTRY CHINA PROVINCE HOPEH

AREA NO	SUBJECT	SUBJECT	SUBJECT	SUBJECT	SUBJECT	SUBJECT	SUBJECT	SUBJECT
231 L	C62							
* K	E	T	C	H	O	F	S	O
C	E	N	T	R	A	L	P	E

FOR LOCATION OF CIA 324602 TO CIA 125

* PEIPING

25X1A

DATE OF PHOTO	TYPE	QUALITY	CLASS	NO. OF CARDS
FEB 5 8 0	1	C	1	

CLASSIFICATION Approved For Release 1999/09/10 : CIA-RDP78-05867A000200760041-2
CONFIDENTIAL - CONTROL

PHOTO NO. 324000		LOT NO. 1-1540		MAP REFERENCE		LATITUDE		LONGITUDE	
COUNTRY CHINA				PROVINCE HOPEH				39 00 116 24 E	
AREA NO. 231L		SUBJECT C62		SUBJECT		SUBJECT		SUBJECT	
* SKETCH		OF		AREA		SOUTH		20	
WEST		OF		KUANGAN		GATE		40	
PEIPING		30		30		35		40	
FOR LOCATION OF * PEIPING									
DATE OF PHOTO		TYPE		QUALITY		CLASS		NO. OF CARDS	
FEB 5 8 0		1		C		1		25X1A	
CLASSIFICATION CONFIDENTIAL				CAPTIONED BY JEC					

Approved For Release 1999/09/10 : CIA-RDP78-05867A00020036001-2

Approved For Release 1999/09/10 : CIA-RDP78-05867A00020036001-2

PHOTO NO. GD 1334 LOT NO. 1000 MAP REFERENCE 39-34 LATITUDE 39-34 LONGITUDE 116-24E
 Approved For Release 1999/09/10 : CIA-RDP78-05867A000200560041-2

COUNTRY CHINA PROVINCE HOPEH

AREA NO	SUBJECT	SUBJECT	SUBJECT	SUBJECT	SUBJECT	SUBJECT	SUBJECT	SUBJECT	SUBJECT
<u>2316</u>	<u>CGZ</u>								
<u>* K E T C H</u>	<u>3</u>	<u>O F</u>	<u>10</u>	<u>A R E A</u>	<u>15</u>	<u>\$</u>	<u>O U T</u>	<u>20</u>	<u>H</u>
<u>E A \$ T</u>	<u>25</u>	<u>O F</u>	<u>30</u>	<u>K U A N G A N</u>	<u>35</u>	<u>G I A T</u>	<u>40</u>	<u>E</u>	
<u>P E I P I N G</u>	<u>45</u>		<u>50</u>						

FOR LOCATION OF CIA 334561 TO CIA (133)

* PEIPING

25X1A

DATE OF PHOTO	TYPE	QUALITY	CLASS	NO. OF CARDS
<u>FEB 5 8 0</u>	<u>1</u>	<u>C</u>	<u>1</u>	



CLASSIFICATION Approved For Release 1999/09/10 : CIA-RDP78-05867A000200560041-2
CONFIDENTIAL - CONTROL

PHOTO NO. 224605		LOT NO.		MAP NO.		LATITUDE		LONGITUDE	
Approved For Release 1999/09/10 : CIA-RDP78-05867A000200560041-2									
COUNTRY				PROVINCE					
AREA NO.				SUBJECT		SUBJECT		SUBJECT	
2016				C62					
* 1				3		10		20	
WEST				OF		AREA		SOUTH	
25				30		35		40	
WES				OF		KUAN		GATE	
45				50					
PEIPING									
CIA TO CIA									
FOR LOCATION OF									
* PEIPING									
25X1A									
DATE OF PHOTO		TYPE		QUALITY		CLASS		NO OF CARDS	
FEC		D		C		1			
CLASSIFICATION Approved For Release 1999/09/10 : CIA-RDP78-05867A									
FORM NO. 174 USE PREVIOUS EDITIONS									
PHOTO AREA									

PHOTO NO.	LOT NO.	MAP REFERENCE	LATITUDE	LONGITUDE
			17 54 S	31 30 E
Approved For Release 1999/09/10 : CIA-RDP78-05867A000200560041-2				
COUNTRY	SOUTHERN RHODESIA			
AREA NO	SUBJECT	SUBJECT	SUBJECT	SUBJECT
54	COB			
S A L	1	S B U R Y	10	P O L I C E
S T E L	25		30	
	45		50	
25X1A				
DATE OF PHOTO		TYPE	QUALITY	CLASS
		1	2	1
NO. OF CARDS				
1				
CLASSIFICATION		CAPTIONED BY		
Approved For Release 1999/09/10 : CIA-RDP78-05867A000200560041-2				
PHOTO ANALYSIS REPORT				

Approved For Release 1999/09/10 : CIA-RDP78-05867A000200560041-2

NO	LOT NO.	MAP REFERENCE	LATITUDE	LONGITUDE
54	29			
54	29A			
5				
10				
15				
20				
25				
30				
35				
40				
45				
50				

LEFT TO RIGHT: SUMMER DRESS
 WINTER DRESS, KLOT DRESS, AFRICAN
 CONSTABLE.

25X1A

DATE OF PHOTO	TYPE	QUALITY	CLASS	NO. OF CARDS
	11		1	1

CLASSIFICATION Approved For Release 1999/09/10 : CIA-RDP78-05867A000200560041-2

PHOTO NO.	324600	LOT NO.	5-2051	MAP REFERENCE		LATITUDE		LONGITUDE											
Approved For Release 1999/09/10 : CIA-RDP78-05867A000200560041-2																			
COUNTRY	SOUTHERN RHODESIA																		
AREA NO.	SY	SUBJECT	CQA	SUBJECT		SUBJECT		SUBJECT											
	M	O	T	O	R	C	Y	C	L										
	S	U	M	M	E	R	Y	W	I										
	S	S.																	
25X1A																			
<table border="1"> <tr> <td>DATE OF PHOTO</td> <td>TYPE</td> <td>QUALITY</td> <td>CLASS</td> <td>NO. OF CARDS</td> </tr> <tr> <td>+</td> <td>4</td> <td>2</td> <td>4</td> <td>1</td> </tr> </table>										DATE OF PHOTO	TYPE	QUALITY	CLASS	NO. OF CARDS	+	4	2	4	1
DATE OF PHOTO	TYPE	QUALITY	CLASS	NO. OF CARDS															
+	4	2	4	1															
CLASSIFICATION: Approved For Release 1999/09/10 : CIA-RDP78-05867A000200560041-2 FORM NO. 174 USE PREVIOUS EDITIONS PHOTO ANALYSIS REPORT																			

324609

LOT NO

MAP REFERENCE

LATITUDE

LONGITUDE

Approved For Release 1999/09/10 : CIA-RDP78-05867A000200560041-2

COUNTRY

Southern Rhodesia

AREA NO.

57	SUBJECT C9A	SUBJECT AM9
----	----------------	----------------

SUBJECT

SUBJECT

SUBJECT

SUBJECT:

Source:

2000

4

1

POHIRE RAD - OPERATIO

~~25X1A~~

DATE OF PHOTO _____

163

QUALITY

CLASS

NO. OF CARDS

CLASSIFICATION

Approved For Release 1999/09/10 : CIA-RDP78-058

CAPTIONED BY

FORM NO. 174 USE PREVIOUS EDITIONS

PHOTO ANALYSIS REPORT

GPO 910791

[illegible]

[illegible]

PHOTO NO. 324512 LOT NO. 7854 MAP REFERENCE 3678 LATITUDE 29 12 E
 Approved For Release 1999/09/10 : CIA-RDP78-05867A000200500041-2

COUNTRY SOUTHERN RHODESIA PROVINCE

AREA NO	SUBJECT	SUBJECT	SUBJECT	SUBJECT	SUBJECT	SUBJECT	SUBJECT	SUBJECT
5Y	C26	C43						
TULI	5	POLICE	10	STATION	15			20
ON	25	BERHUANA	30	HAND	35			40
DER.	45		50					

25X1A

DATE OF PHOTO	TYPE	QUALITY	CLASS	NO. OF CARDS
+	4	2	4	2

CLASSIFICATION Approved For Release 1999/09/10 : CIA-RDP78-05867A000200500041-2

PHOTO NO.	324613		LOT NO.	L-3374		MAP REFERENCE	C		LATITUDE	19 27 25		LONGITUDE	29 50 E															
COUNTRY	Approved For Release 1999/09/10 : CIA-RDP78-05867A000200560041-2																											
AREA NO.	57		SUBJECT	COG		SUBJECT			SUBJECT			SUBJECT																
G	W	E	L	O		P		10				15	S	T														
N.								20				25	A	T														
								30				35																
								40																				
								50																				
25X1A																												
<table border="1"> <tr> <td>DATE OF PHOTO</td> <td colspan="2"></td> <td>TYPE</td> <td>QUALITY</td> <td>CLASS</td> <td>NO. OF CARDS</td> </tr> <tr> <td></td> <td></td> <td></td> <td>4</td> <td>3</td> <td>11</td> <td>1</td> </tr> </table>															DATE OF PHOTO			TYPE	QUALITY	CLASS	NO. OF CARDS				4	3	11	1
DATE OF PHOTO			TYPE	QUALITY	CLASS	NO. OF CARDS																						
			4	3	11	1																						
<table border="1"> <tr> <td>CLASSIFICATION</td> <td colspan="2">SECRET</td> <td colspan="2">CAPTIONED BY</td> <td colspan="5"></td> </tr> </table>															CLASSIFICATION	SECRET		CAPTIONED BY										
CLASSIFICATION	SECRET		CAPTIONED BY																									
Approved For Release 1999/09/10 : CIA-RDP78-05867A000200560041-2 FORM NO. 174 1 Jun 58 USE PREVIOUS EDITIONS PHOTO ANALYSIS REPORT GPO 918791																												

PHOTO NO. 224817 LOT NO. L-2054 MAP REFERENCE NIS LATITUDE 17 24 2 LONGITUDE 32 13 E
 COUNTRY Approved For Release 1999/09/10 : CIA-RDP78-05867A000200560041-2
 SOUTHERN RHODESIA

AREA NO	SUBJECT	SUBJECT	SUBJECT	SUBJECT	SUBJECT	SUBJECT	SUBJECT	SUBJECT
5Y	COE							
M	T	O	K	O	P	O	L	I
N	N	E	A	R	M	O	Z	A
R	D	E	R					

25X1A


DATE OF PHOTO	TYPE	QUALITY	CLASS	NO. OF CARDS
	4	2	4	1

CLASSIFICATION Approved For Release 1999/09/10 : CIA-RDP78-05867A000200560041-2
 CAPTIONED BY

PHOTO NO. 324615 LOT NO. L-2084 MAP REFERENCE 8 LATITUDE 31 30 E
 COUNTRY SOUTH AFRICA
 Approved For Release 1999/09/10 : CIA-RDP78-05867A0002005600412

AREA NO	SUBJECT	SUBJECT	SUBJECT	SUBJECT	SUBJECT	SUBJECT	SUBJECT	SUBJECT	SUBJECT
SY	COB	PON							
S	A	L	I	S	B	U	R	Y	10
u	B	A	o	u	S	E			30
									40
									50

25X1A



DATE OF PHOTO	TYPE	QUALITY	CLASS	NO. OF CARDS
+	4	2	4	2

CLASSIFICATION C U U CAPTIONED BY 174 Approved For Release 1999/09/10 : CIA-RDP78-05

PHOTO ANALYSIS REPORT

324616

Approved For Release 1999/09/10 : CIA-RDP78-05867A000200560041-2

PHOTO NO.	LOT NO.	MAP REFERENCE	LATITUDE	LONGITUDE
COUNTRY SOUTH AFRICA				
AREA NO.	SUBJECT	SUBJECT	SUBJECT	SUBJECT
5	C9A			
10	POLICE	DORS	15	20
25			35	40
45			50	
25X1A				
DATE OF PHOTO	TYPE	QUALITY	CLASS	NO. OF CARDS
	+	1	1	1
CLASSIFICATION		CAPTIONED BY		
Approved For Release 1999/09/10 : CIA-RDP78-058				
FORM NO. 174 USE PREVIOUS EDITIONS				
PHOTO ANALYSIS REPORT				

PHOTO NO. 324617	LOT NO.	MAP REFERENCE	LATITUDE 17° 54' N	LONGITUDE 31° 50' E	
COUNTRY <u>SOUTHERN RHODESIA</u>	Approved For Release 1999/09/10 : CIA-RDP78-05867A000200560041-2				
AREA NO.	SUBJECT	SUBJECT	SUBJECT	SUBJECT	SUBJECT
<u>5Y</u>	<u>C9A</u>	<u>EOTG</u>	<u>EOTJ</u>		
<u>SALISBURY</u>				<u>AFRICAN</u>	<u>P</u>
<u>OLICE</u>				<u>TCHING</u>	<u>O</u>
<u>H.</u>					
<div style="text-align: right;">25X1A (1)</div>					
DATE OF PHOTO	TYPE	QUALITY	CLASS	NO. OF CARDS	
<u>-</u>	<u>4</u>	<u>2</u>	<u>4</u>	<u>3</u>	
CLASSIFICATION Approved For Release 1999/09/10 : CIA-RDP78-05867			CAPTIONED BY <u>DH</u>		
FORM NO. 174 USE PREVIOUS EDITIONS					
PHOTO ANALYSIS REPORT					

PHOTO NO. 1178	LOT NO. K-4911	MAP REFERENCE	LATITUDE	LONGITUDE
Approved For Release 1999/09/10 : CIA-RDP78-05867A000200560041-2				
COUNTRY USSR	PROVINCE			
AREA NO. N	SUBJECT ALY	SUBJECT	SUBJECT	SUBJECT
M E R	C H A	N T	V E S S E L	O D E S
S A	A T	V A N	C O U V E R	B . C
	C A N	A D A		
25X1A				
DATE OF PHOTO		TYPE	QUALITY	CLASS
OCT 57		4	2	3
NO. OF CARDS				
1				
CLASSIFICATION		CAPTIONED BY		
Approved For Release 1999/09/10 : CIA-RDP78-05867				
FORM NO. 174 1 Jan 58 USE PREVIOUS EDITIONS				
PHOTO ANALYSIS REPORT				
GPO 918791				

PHOTO NO. 324619		LOT NO. K-4911		MAP REFERENCE E		LATITUDE		LONGITUDE		
COUNTRY USSR Approved For Release 1999/09/10 : CIA-RDP78-05867A000200560041-2										
AREA NO.	N		SUBJECT	ALU		SUBJECT	SUBJECT		SUBJECT	
M	E	R	C	H	A	N	T	V	E	S
S	A	A	T	V	A	N	C	O	U	V
				C	A	N	A	D	A	
PART 1 OF 3 EAST PANORAMA.										
SEE CIA THROUGH										
25X1A										
DATE OF PHOTO		TYPE		QUANTITY		CLASS		NO. OF CARDS		
OCT 57		4		2		3		1		
CLASSIFICATION Approved For Release 1999/09/10 : CIA-RDP78-05867						CAPTIONED BY				
FORM NO. 174 USE PREVIOUS EDITIONS										
PHOTO ANALYSIS REPORT										
GPO 918791										

PHOTO NO. 324620	LOT NO. 2-494	MAP REFERENCE	LATITUDE	LONGITUDE										
Approved For Release 1999/09/10 : CIA-RDP78-05867A000200560041-2														
COUNTRY USSR	PROVINCE													
AREA NO. N	SUBJECT	SUBJECT	SUBJECT	SUBJECT										
M E R C H A N T	V E S S E L	O D E S												
S A T	V A N C O V E K	B . C												
C A N A D A														
PAGE 2 OF 3 PAGE PANORAMA														
SEE CIA THROUGH														
25X1A														
<table border="1"> <tr> <th>DATE OF PHOTO</th> <th>TYPE</th> <th>QUALITY</th> <th>CLASS</th> <th>NO. OF CARDS</th> </tr> <tr> <td>OCT 57</td> <td>4</td> <td>2</td> <td>3</td> <td>1</td> </tr> </table>					DATE OF PHOTO	TYPE	QUALITY	CLASS	NO. OF CARDS	OCT 57	4	2	3	1
DATE OF PHOTO	TYPE	QUALITY	CLASS	NO. OF CARDS										
OCT 57	4	2	3	1										
CLASSIFICATION			CAPTIONED BY											
Approved For Release 1999/09/10 : CIA-RDP78-05867A000200560041-2														
FORM NO. 174 USE PREVIOUS EDITIONS PHOTO ANALYSIS REPORT GPO 618791														

PHOTO NO. 324621	LOT NO. K 4444	MAP REFERENCE	LATITUDE	LONGITUDE
Approved For Release 1999/09/10 : CIA-RDP78-05867A000200560041-2				
COUNTRY USSR	PROVINCE			
AREA NO. N	SUBJECT ALY	SUBJECT	SUBJECT	SUBJECT
M E R C H A N T	V E S S E L			
\$ A	A T	V A N	C O U V E R	B - C
C A N A D A				
PART 3 OF 3 PART PANORAMA.				
SEE CIA THROUGH				
25X1A				
DATE OF PHOTO	TYPE	QUALITY	CLASS	NO. OF CARDS
OCT 57	4	2	3	1
CLASSIFICATION Approved For Release 1999/09/10 : CIA-RDP78-05867A			CAPTIONED BY	
FORM NO. 174 USE PREVIOUS EDITIONS				
PHOTO ANALYSIS REPORT				
GPO 918791				

PHOTO NO.		APPROVED FOR RELEASE 1999/09/10 : CIA-RDP78-05867A000200560041-2		LOT NO.		MAP REFERENCE		LATITUDE		LONGITUDE	
COUNTRY		U.S.R.		PROVINCE							
AREA NO.		N		SUBJECT		SUBJECT		SUBJECT		SUBJECT	
N		ALY		988		10		13		20	
N		E		R		A		D		A	
C		H		A		N		T		V	
E		S		S		A		O		D	
35		45		50		50		50		50	

25X1A


DATE OF PHOTO		TYPE	QUANTITY	CLASS	NO. OF CARDS
OCT	57	4	2	3	2

GPO 818781

Approved For Release 1999/09/10 : CIA-RDP78-05867A000200560041-2

PHOTO NO. 00637								LOT NO. K-1816		MAP REFERENCE				LATITUDE				LONGITUDE									
Approved For Release 1999/09/10 : CIA-RDP78-05867A000200560041-2																											
COUNTRY USSR								PROVINCE																			
AREA NO N				SUBJECT ALY 988				SUBJECT				SUBJECT				SUBJECT				SUBJECT				SUBJECT			
N	E	P	T	5	U	N	E		R	A	B	A	R		O	F		M	E	R				20			
C	H	A	N	25	T		V	E	\$	\$	E	L		O	D	E	\$	\$	A				40				
				45																							

25X1A



DATE OF PHOTO				TYPE	QUALITY	CLASS	NO. OF CARDS
OCT	5	7		4	2	3	2

CLASSIFICATION CONF
Approved For Release 1999/09/10 : CIA-RDP78-05867A

PHOTO NO.		LOT NO.		MAP REFERENCE		LATITUDE		LONGITUDE	
Approved For Release 1999/09/10 : CIA-RDP78-05867A000200560041-2									
COUNTRY		PROVINCE		SUBJECT		SUBJECT		SUBJECT	
USSR									
AREA NO.		SUBJECT		SUBJECT		SUBJECT		SUBJECT	
N		ALU							
M E R C H A N T		V E S S E L		O D E S					
S A		B O W		P T		O F		7 - P	
A R T		S E R I E S							
SEE CIA _____ THROUGH _____									
25X1A									
DATE OF PHOTO		TYPE		QUALITY		CLASS		NO. OF CARDS	
OCT 17 8		2		3		1			
CLASSIFICATION		CAPTIONED BY		APPROVED BY		DATE			
CONF		DW		DW		1978			

PHOTO NO. 324		LOT NO. K 154		MAP REFERENCE		LATITUDE		LONGITUDE	
Approved For Release 1999/09/10 : CIA-RDP78-05867A000200560041-2									
COUNTRY USSR				PROVINCE					
AREA NO. N		SUBJECT ALU		SUBJECT		SUBJECT		SUBJECT	
M E R C H A N T		V E S S E L		O D E		S A		20	
F O R E		S E C K		P T		2		40	
O F		7 - P A R T		S		F K I E			
SEE CIA _____ THROUGH _____									
25X1A									
DATE OF PHOTO		TYPE		QUALITY		CLASS		NO. OF CARDS	
Oct 5-7		8		✓		3		1	
<div style="background-color: black; width: 100px; height: 50px; float: right;"></div>									
CAPTIONED BY Approved For Release 1999/09/10 : CIA-RDP78-05867A000200560041-2 CONF									

PHOTO NO. 324626 LOT NO. 1656 MAP REFERENCE LATITUDE LONGITUDE

Approved For Release 1999/09/10 : CIA-RDP78-05867A000200560041-2

COUNTRY

USSR

PROVINCE

AREA NO

N

SUBJECT

AL4

SUBJECT

SUBJECT

SUBJECT

SUBJECT

SUBJECT


SUBJECT

SUBJECT

M	E	R	C	H	A	N	T	10	V	E	S	S	E	15	L	0	D	E	S	20
S	A			25	B	R	I	D	6	30	E		P	T	35	3		O	F	40
7	-	P	A	35	S	E	R	I	30	E	S									

SEE CIA THROUGH

25X1A



DATE OF PHOTO

TYPE

QUALITY

CLASS

NO. OF CARDS

OCT 57 8 2 3 1

CLASSIFICATION

Approved For Release 1999/09/10 : CIA-RDP78-05867A000200560041-2

FORM NO. 174

USE PREVIOUS EDITIONS

PHOTO ANALYSIS REPORT

GPO 918791

PHOTO NO. 324627		LOT NO. K-4911		MAP REFERENCE		LATITUDE		LONGITUDE	
Approved For Release 1999/09/10 : CIA-RDP78-05867A000200560041-2									
COUNTRY USSR		PROVINCE							
AREA NO. N	SUBJECT AL4	SUBJECT	SUBJECT	SUBJECT	SUBJECT	SUBJECT	SUBJECT	SUBJECT	SUBJECT
M	E	R	C	H	A	N	T	V	E
\$	A	B	R	I	D	G	E	P	T
7	-	P	T	\$	E	R	I	E	\$
SEE CIA _____ THROUGH _____									
25X1A									
DATE OF PHOTO		TYPE	QUALITY	CLASS	NO. OF CARDS	SON			
OCT 5 7		8	2	3	1				
CLASSIFICATION		CAPTIONED BY							
Approved For Release 1999/09/10 : CIA-RDP78-05867A000200560041-2									
PHOTO ANALYSIS REPORT									

PHOTO NO. 124628	LOT NO. 494	MAP REFERENCE	LATITUDE	LONGITUDE
Approved For Release 1999/09/10 : CIA-RDP78-05867A000200560041-2				
COUNTRY USSR	PROVINCE			
AREA NO. N	SUBJECT AL4	SUBJECT	SUBJECT	SUBJECT
M E R C	H A N T	V E S S E L	O D E	
\$ A	A F T	M A S T	P T	5 T
F	7	P A R T [S]		S E R I E S
SEE CIA _____ THROUGH _____				
25X1A				
DATE OF PHOTO	TYPE	QUALITY	CLASS	NO. OF CARDS
OCT 57	8	2	3	1
CLASSIFICATION	CAPTIONED BY			
Approved For Release 1999/09/10 : CIA-RDP78-05867A				
FORM NO. 174 1 JAN 58	PHOTO ANALYSIS REPORT			GPO 918781

PHOTO NO. 5630 LOT NO. 4544 MAP REFERENCE LATITUDE LONGITUDE

Approved For Release 1999/09/10 : CIA-RDP78-05867A000200560041-2

COUNTRY USSR

AREA NO N

SUBJECT	SUBJECT	SUBJECT	SUBJECT	SUBJECT	SUBJECT	SUBJECT	SUBJECT	SUBJECT
M E R C H A N T	10 V E \$	\$ E L	15 O D E	20 \$				
\$ A	25 A F T	30 D E C K	35 P T	40 6				
F 7 - P A R T	[\$]							


SERIES

SEE CIA _____ THROUGH _____

25X1A

DATE OF PHOTO	TYPE	QUALITY	CLASS	NO. OF CARDS
O C T 5 7	8	2	3	1

CLASSIFICATION



Approved For Release 1999/09/10 : CIA-RDP78-05867A000200560041-2

PHOTO NO. 324630	LOT NO. K-4811	LATITUDE		LONGITUDE	
Approved For Release 1999/09/10 : CIA-RDP78-05867A000200560041-2					
COUNTRY USSR	PROVINCE				
AREA NO. N	SUBJECT ALY	SUBJECT	SUBJECT	SUBJECT	SUBJECT
M	E	R	C	H	A
N	T	V	E	\$	\$
E	\$	E	L	O	D
E	\$	O	F	E	\$
\$	A	\$	T	E	R
N	P	T	7	O	F
-	P	A	R	T	\$
E	R	I	E	\$	
EEE CIA THROUGH					
25X1A					
DATE OF PHOTO		TYPE	QUALITY	CLASS	NO. OF CARDS
OCT 57		8	2	3	1
CLASSIFICATION		CAPTIONED BY			
Approved For Release 1999/09/10 : CIA-RDP78-05867A					
PHOTO ANALYSIS REPORT					

[illegible]


PHOTO NO. 324632		LOT NO. R		MAP REFERENCE		LATITUDE		LONGITUDE									
Approved For Release 1999/09/10 : CIA-RDP78-05867A000200560041-2																	
COUNTRY USSR		PROVINCE															
AREA NO. N	SUBJECT ALZ	SUBJECT	SUBJECT	SUBJECT	SUBJECT	SUBJECT	SUBJECT	SUBJECT	SUBJECT								
M	E	R	C	H	A	N	T	V	E	S	S	E	L	O	D	E	S
S	A	R	E	A	R	O	F	B	R	I	D	G	E				
<div style="text-align: right;">25X1A</div>																	
DATE OF PHOTO		TYPE	QUALITY	CLASS	NO. OF CARDS												
OCT	57	4	3	3	1												
CLASSIFICATION		Approved For Release 1999/09/10 : CIA-RDP78-05867A															

PHOTO NO. **324633** LOT NO. **K 444** MAP REFERENCE LATITUDE LONGITUDE
 Approved For Release 1999/09/10 : CIA-RDP78-05867A000200560041-2

COUNTRY **USSR** PROVINCE

AREA NO	SUBJECT	SUBJECT	SUBJECT	SUBJECT	SUBJECT	SUBJECT	SUBJECT	SUBJECT
N	AC4							
M	E	R	C	H	A	N	T	
S	A							
R	A	T	O	R				

25X1A



DATE OF PHOTO	TYPE	QUALITY	CLASS	NO. OF CARDS
OCT 57	8	2	3	1

CLASSIFICATION **CONF** Approved For Release 1999/09/10 : CIA-RDP78-05867A000200560041-2

PHOTO NO.		LOT NO.		MAP REFERENCE		LATITUDE		LONGITUDE	
3231		176H							
Approved For Release 1999/09/10 : CIA-RDP78-05867A000200560041-2									
COUNTRY				PROVINCE					
USSR									
AREA NO.		SUBJECT		SUBJECT		SUBJECT		SUBJECT	
N		AL4							
M	E	R	C	H	A	N	T	V	E
A	N	B	O	W	P	T	①	D	F
P	A	R	T	S	E	R	I	E	S
SEE CIA _____ THROUGH _____									
25X1A									
DATE OF PHOTO		TYPE		QUALITY		CLASS		NO. OF CARDS	
Dec 57		8		2		3		1	
Approved For Release 1999/09/10 : CIA-RDP78-05867A000200560041-2									
CONF									

PHOTO NO. 324637		LOT NO. 1-1766		MAP REFERENCE		LATITUDE		LONGITUDE	
Approved For Release 1999/09/10 : CIA-RDP78-05867A000200560041-2									
COUNTRY USSR				PROVINCE					
AREA NO. N		SUBJECT AL4		SUBJECT		SUBJECT		SUBJECT	
M	E	R	C	H	A	N	T	10	V
A	N			15	B	O	W	20	H
O	F			25	P	A	R	30	T
<div style="text-align: right;"> 13 L E R E V 35 P T 2 43 7 </div>									
SEE CIA _____ THROUGH _____									
25X1A									
DATE OF PHOTO		TYPE		QUALITY		CLASS		NO. OF CARDS	
Dec 5-7		8		2		3		1	
CLASSIFICATION Approved For Release 1999/09/10 : CIA-RDP78-05867A000200560041-2 CONF									
FORM NO. 174 USE PREVIOUS EDITIONS PHOTO ANALYSIS REPORT GPO 918781									

PHOTO NO. 324630		LOT NO. 1989/09/10 : CIA-RDP78-05867A000200560041-2		MAP REFERENCE		LATITUDE		LONGITUDE	
COUNTRY USSR		PROVINCE							
AREA NO. N	SUBJECT AL4	SUBJECT	SUBJECT	SUBJECT	SUBJECT	SUBJECT	SUBJECT	SUBJECT	SUBJECT
M	E	R	C	H	A	N	T	V	E
A	N	B	O	W	A	T	C	H	P
O	F	I	7	P	A	R	T	3	
SERIES.									
SEE CIA THROUGH									
25X1A									
DATE OF PHOTO		TYPE		QUALITY		CLASS		NO. OF CARDS	
Dec 57		8		2		3		1	
CLASSIFICATION Approved For Release 1999/09/10 : CIA-RDP78-05867A000200560041-2									

PHOTO ANALYSIS REPORT

GPO 918781