

Approved For Release 1999/09/28 : CIA-RDP78-05867A000200570005-1

PHOTO NO.		USSR		PRINCE		COORDINATES	
AREA NO.		SUBJ		SUBJ		SUBJ	
411		B62		C14		36 15E	
K	H	A	R	'K	=	V	
K	R	A	I	'N	I	A	N
C		E		'S	E	R	U
				IMENI "MECHNIKOV"			

INST = INSTITUTE
VACC = VACCINE

25X1A

DATE OF PHOTO	TYPE	QUAL.	CLASS	NO. OF CARDS
MAR 56	2	2	4	2
Approved For Release 1999/09/28 : CIA-RDP78-05867A000200570005-1				
CLASSIFICATION		CAPT. BY		

NO. 174 OF PREVIOUS EDITIONS.

PHOTO NO. 1										ST NO. 1										MAP REFERENCE									
Approved For Release 1999/09/28 : CIA-RDP78-05867A000200570005-1																													
COUNTRY										PROVINCE										COORDINATES									
SSR										UKRAINIAN SSR										50° 30' N									
AREA NO.										SUBJ.										SUBJ.									
4N										B62										C14									
K H A R K O V										U K R A I N I A N										I									
N S T I T U T E										O F										V A C C I N E									
F										S E R U M										I M E N I									
"MECHNIKOV"																													
DATE OF PHOTO										TYPE										QUAL.									
MAR 56										2										2									
CLASS										NO. OF CARDS										SOURCE OF PHOTOGRAPH									
4										2										25X1A									
Approved For Release 1999/09/28 : CIA-RDP78-05867A000200570005-1																													
CLASSIFICATION										CAPT. BY																			
SECRET										WJ																			

NO. 174 USE PREVIOUS EDITIONS.

PHOTO NO. 2 / Approved For Release 1999/09/28 : CIA-RDP78-05867A000200570005-1

COUNTRY USSR PROVINCE UKRAINIAN SSR COORDINATES 50° 00' N

AREA NO. 4N SUBJ. C36 SUBJ. C26 SUBJ. 36° 15' E

K	H	A	R	'	K	O	V			10	N	E	W		H	O	T	E	L		20	'	
		M	E	R	'	C	H	A	N	D	30	'	\$	E		M	'	A	R	T		40	'
		\$	Q	'	U	'	A	R	E		50												

25X1A

DATE OF PHOTO TYPE QUAL. CLASS NO. OF CARDS

Approved For Release 1999/09/28 : CIA-RDP

CLASSIFICATION 000

CAPT. BY W/W


USE PREVIOUS EDITIONS.

PHOTO NO. **341001** **Approved For Release 1999/09/28 : CIA-RDP78-05867A000200570005-1** LOT NO. **J 3156** MAP REFERENCE **C**

COUNTRY **USSR/N. EUROPEAN** PROVINCE **USSR/LENINGRAD OBAST** COORDINATES **59°55'N**
 AREA NO. **17N** SUBJ. **C14** SUBJ. **B 61** SUBJ. **30°15'E**

L	E	N	I	N	G	R	A	D	¹⁰		E	N	T	¹⁵	R	A	N	C	E	²⁰		
T	O			²⁵	A	N	I	T	A	³⁰	R	Y	-	H	Y	³⁵	G	I	E	N	E	⁴⁰
I	N	\$	T	⁴⁵	I	T	U	T	E	⁵⁰												

25X1A

DATE OF PHOTO	TYPE	QUAL.	CLASS	NO. OF CARDS	SOURCE OF PHOTOGRAPH
MAR 56	4	2	4	2	
Approved For Release 1999/09/28 : CIA-RDP CLASSIFICATION 000 CAPT. BY 111					NO. 174 USE PREVIOUS EDITIONS.


Approved For Release 1999/09/28 : CIA-RDP78-05867A000200570005-1

Approved For Release 1999/09/28 : CIA-RDP78-05867A000200570005-1

PHOTO NO. **Approved**
 PHOTO NO. **17N**
 COUNTRY **ILLEGIB**
USSR
 AREA NO. **17N**

L E N I N G R A D M U S E U M A N
 D Z O L O G Y I N \$ T I T U T E
 F R O M \$ T R E E T

DATE OF PHOTO
MAR 56
 TYPE **4**
 QUAL. **2**
 CLASS **4**
 NO. OF CARDS **4**
 CLASSIFICATION **SECRET**
 CAPT. BY **U.S.**



25X1A

NO. 174 USE PREVIOUS EDITIONS.

Approved For Release 1999/09/28 : CIA-RDP78-05867A000200570005-1
Next 4 Page(s) In Document Exempt

ILLEGIB

Approved For Release 1999/09/28 : CIA-RDP78-05867A000200570005-1

Approved For Release 1999/09/28 : CIA-RDP78-05867A000200570005-1

PHOTO NO.																															
COUNTRY	USSR / N. EUROPEAN RST SA / HIGHWAY BLAST																														
AREA NO.	27N		SUBJ		B61		CIA																								
MO		\$		C		O		W		E		X		T		E		R		I		C		R		O		F			
A		C		A		D		E		M		Y		O		F		M		E		D		I		C		A		L	
C		I		E		N		C		E		\$																			

25X1A

Approved For Release 1999/09/28 : CIA-RDP78-05867A000200570005-1

DATE OF PHOTO	TYPE	QUAL.	CLASS	NO. OF CARDS
MAR 56	4	3	4	3

CLASSIFICATION	000	000
----------------	-----	-----

USE PREVIOUS EDITIONS.

PHOTO NO. 241-156 Approved For Release 1999/09/28 : CIA-RDP78-05867A000200570005-1

COUNTRY	USSR / N. EUROPEAN RSFSR / Moscow	PROVINCE	OBCHIST	COORDINATES	55° 45' N																																																
AREA NO.	27N	SUBJ.	B61	SUBJ.	B62																																																
<table border="1"> <tr> <td>M</td><td>O</td><td>\$</td><td>C</td><td>°</td><td>W</td><td>E</td><td>N</td><td>T</td><td>R</td><td>O</td><td>F</td><td>I</td><td>N</td><td>\$</td><td>°</td> </tr> <tr> <td>F</td><td>O</td><td>R</td><td>I</td><td>M</td><td>P</td><td>R</td><td>O</td><td>V</td><td>E</td><td>M</td><td>E</td><td>N</td><td>T</td><td>O</td><td>F</td> </tr> <tr> <td>D</td><td>O</td><td>C</td><td>T</td><td>R</td><td>\$</td><td colspan="10">M E N</td> </tr> </table>						M	O	\$	C	°	W	E	N	T	R	O	F	I	N	\$	°	F	O	R	I	M	P	R	O	V	E	M	E	N	T	O	F	D	O	C	T	R	\$	M E N									
M	O	\$	C	°	W	E	N	T	R	O	F	I	N	\$	°																																						
F	O	R	I	M	P	R	O	V	E	M	E	N	T	O	F																																						
D	O	C	T	R	\$	M E N																																															

INST = INSTITUTE

25X1A

DATE OF PHOTO	TYPE	QUAL.	CLASS	NO. OF CARDS
11-23-54	2	2	4	3

Approved For Release 1999/09/28 : CIA-RDP78-05867A000200570005-1

FORM NO. 174 USE PREVIOUS EDITIONS.

[illegible]

PHOTO NO. 241		APPROVED FOR RELEASE 1999/09/28		CIA-RDP78-05857A000200570005-1	
COUNTRY USSR / N. EUROPEAN		PROVINCE USSR / MOSCOW OBLAST		COORDINATES 55° 45' N	
AREA NO. 27N		SUBJ. B 61		SUBJ. C 78	
SUBJ. 37° 35' E					
M O S C O W D I P T O F H I S T O R Y L O G Y M I E R O B I O L O G Y E N T R A N C E O F T H E 1 S T M O S C O W M E D I C A L I N S T I T U T E .					
DATE OF PHOTO MAR 56 2 2 4					
TYPE QUAL. CLASS NO. OF CARDS SOURCE OF PHOTOGRAPH					
APPROVED FOR RELEASE 1999/09/28 CAPT. BY 000					

174 EDITIONS.

PHOTO NO. 24130 Approved For Release 1999/09/28 : CIA-RDP78-05867A000200570005-1																		
COUNTRY USSR / N. EUROPEAN RSFSR / MOSCOW OBLAST										COORDINATES 55° 45' N								
AREA NO. 27N			SUBJ. B61			SUBJ. B6V			SUBJ. 37° 35' E									
M	O	S	C	O	W			D	I	S	S	E	C	T	I	N	G	R
M			A	N	A	T	O	M		P	A	V	I	L	I	O	N	A
		①	S	T		M	E	D		I	N	S	T	I	T	U	T	E
REGIONAL			MOSCOW															
MED = MEDICAL																		
DATE OF PHOTO MAR 56																		
TYPE 1 QUAL. 2 CLASS 4 NO. OF CARDS 2																		
25X1A Approved For Release 1999/09/28 : CIA-RDP78-05867A000200570005-1 CAPT. BY W4																		

USE PREVIOUS EDITIONS.

Approved For Release 1999/09/28 : CIA-RDP78-05867A000200570005-1

PHOTO NO.	241300	PROVINCE	USSR/N. EUROPEAN RSFSR/MOSCOW	COORDINATES	55° 45' N 37° 35' E
COUNTRY	USSR/N. EUROPEAN RSFSR/MOSCOW	SUBJ.	861	SUBJ.	AKU
AREA NO.	27N				
M	O	S	C	O	W
T	O	M	P	A	V
M	E	D	C	I	N
					ITUTE.
					THE

MOSCOW

MEDIC = MEDICAL

25X1A

DATE OF PHOTO	TYPE	QUAL.	CLASS	NO. OF CARDS
MAR 56	4	2	4	3

Approved For Release 1999/09/28 : CIA-RDP

FORM NO. 174 USE PREVIOUS EDITIONS.

Approved For Release 1999/09/28 : CIA-RDP78-05867A000200570005-1

PHOTO NO. 261300
 COUNTRY USSR/N. EUROPEAN RSFSR/MOSCOW
 AREA NO. 27N
 SUBJ. B61
 SUBJ. C18
 COORDINATES 55° 45' N 37° 35' E

M	O	S	C	O	W	E	X	T	O	F	T	D	E	R	M	A
T	O	L	O	E	Y	C	L	I	N	I	C	O	F	↑	①	\$
M	E	D	I	C	I	N	\$	T	ITUTE. (THE)							

MOSCOW

MEDIC = MEDICAL

25X1A

DATE OF PHOTO	TYPE	QUAL.	CLASS	NO. OF CARDS
MAR 56	4	2	4	2

Approved For Release 1999/09/28 : CIA-RDP78-05867A000200570005-1

CLASSIFICATION O U O

FORM NO. 174 USE PREVIOUS EDITIONS.

PHOTO NO. 2672011	LOT NO. T 3 25 4	MAP REFERENCE
Approved For Release 1999/09/28 : CIA-RDP78-05867A000200570005-1		
COUNTRY USSR/N. EUROPEAN RSFSR/MOSCOW	PROVINCE BLAST	COORDINATES 55° 45' N
AREA NO. 27N	SUBJ. B 61	SUBJ. C 18
		37° 35' E

M	O	\$	C	O	W			E	10	N	T	R	A	N	1°	C	E		T	0	20
①	\$	T		M	O	\$	C	O	30	W		M	E	D	35	I	C	A	L		40
N	\$	T	I	T	U	T	E		50												

DATE OF PHOTO	TYPE	QUAL.	CLASS	NO. OF CARDS	25X1A
MAR 56	2	2	4	2	
Approved For Release 1999/09/28 : CIA-RDP78-05867A000200570005-1					

NO. 174 USE PREVIOUS EDITIONS.

[illegible]

COUNTRY	USSR/N. EUROPEAN RSFSR/MOSCOW OBLAST		PROVINCE	55 045 N														
AREA NO.	27	SUBJ.	37 D 35 E	20														
Approved For Release 1999/09/28 : CIA-RDP78-05867A000200570005-1																		
M	O	S	C	O	W	(E	X	T	E	R	I	O	R	O	F	I	N
P	A	R	T	O	F	I	V	A	N	O	V	S	K	Y	I	N		
S	T	I	T	U	T	E												

DATE OF PHOTO	TYPE	QUAL.	CLASS	NO. OF CARDS	25X1A
MAR 56	4	2	4	2	
Approved For Release 1999/09/28 : CIA-RDP78-05867A000200570005-1					
CERTIFICATION	000				

FORM NO. 174 USE PREVIOUS EDITIONS.

PHOTO NO. 2616001 LOT NO. J-3156

Approved For Release 1999/09/28 : CIA-RDP78-05867A000200570005-1

COUNTRY	USSR/N. EUROPEAN RSFSR/MOSCOW BLAST	PROVINCE		COORDINATES	55° 45' N																																																									
AREA NO.	27N	SUBJ.	C14	SUBJ.	37° 35' E																																																									
<table border="1"> <tr> <td>M</td><td>O</td><td>\$</td><td>C</td><td>O</td><td>W</td><td></td><td></td><td>P</td><td>¹⁰R</td><td>O</td><td>D</td><td>U</td><td>C</td><td>¹⁵T</td><td>I</td><td>O</td><td>N</td><td>²⁰D</td> </tr> <tr> <td>P</td><td>T</td><td>[</td><td>B</td><td>²⁵L</td><td>D</td><td>G</td><td>]</td><td>O</td><td>³⁰F</td><td>↑</td><td>G</td><td>A</td><td>M</td><td>³⁵A</td><td>L</td><td>E</td><td>Y</td><td>A</td> </tr> <tr> <td>I</td><td>N</td><td>\$</td><td>T</td><td>⁴⁰I</td><td>T</td><td>U</td><td>T</td><td>E</td><td>⁵⁰</td><td></td><td></td><td></td><td></td><td></td><td></td><td></td><td></td><td>⁶⁰</td> </tr> </table>						M	O	\$	C	O	W			P	¹⁰ R	O	D	U	C	¹⁵ T	I	O	N	²⁰ D	P	T	[B	²⁵ L	D	G]	O	³⁰ F	↑	G	A	M	³⁵ A	L	E	Y	A	I	N	\$	T	⁴⁰ I	T	U	T	E	⁵⁰									⁶⁰
M	O	\$	C	O	W			P	¹⁰ R	O	D	U	C	¹⁵ T	I	O	N	²⁰ D																																												
P	T	[B	²⁵ L	D	G]	O	³⁰ F	↑	G	A	M	³⁵ A	L	E	Y	A																																												
I	N	\$	T	⁴⁰ I	T	U	T	E	⁵⁰									⁶⁰																																												
THE																																																														

DPT = DEPARTMENT

25X1A

DATE OF PHOTO	TYPE	QUAL.	CLASS	NO. OF CARDS																																																										
MAR-APR 56	4	2	4	2																																																										
CLASSIFICATION	25X1A																																																													
PHOTO NO.	2616001	LOT NO.	J-3156	MAP REFERENCE	C																																																									
COUNTRY	USSR/N. EUROPEAN RSFSR/MOSCOW BLAST	PROVINCE		COORDINATES	55° 45' N																																																									
AREA NO.	27N	SUBJ.	C14	SUBJ.	37° 35' E																																																									
<table border="1"> <tr> <td>M</td><td>O</td><td>\$</td><td>C</td><td>O</td><td>W</td><td></td><td></td><td>P</td><td>¹⁰R</td><td>O</td><td>D</td><td>U</td><td>C</td><td>¹⁵T</td><td>I</td><td>O</td><td>N</td><td>²⁰D</td> </tr> <tr> <td>P</td><td>T</td><td>[</td><td>B</td><td>²⁵L</td><td>D</td><td>G</td><td>]</td><td>O</td><td>³⁰F</td><td>↑</td><td>G</td><td>A</td><td>M</td><td>³⁵A</td><td>L</td><td>E</td><td>Y</td><td>A</td> </tr> <tr> <td>I</td><td>N</td><td>\$</td><td>T</td><td>⁴⁰I</td><td>T</td><td>U</td><td>T</td><td>E</td><td>⁵⁰</td><td></td><td></td><td></td><td></td><td></td><td></td><td></td><td></td><td>⁶⁰</td> </tr> </table>						M	O	\$	C	O	W			P	¹⁰ R	O	D	U	C	¹⁵ T	I	O	N	²⁰ D	P	T	[B	²⁵ L	D	G]	O	³⁰ F	↑	G	A	M	³⁵ A	L	E	Y	A	I	N	\$	T	⁴⁰ I	T	U	T	E	⁵⁰									⁶⁰
M	O	\$	C	O	W			P	¹⁰ R	O	D	U	C	¹⁵ T	I	O	N	²⁰ D																																												
P	T	[B	²⁵ L	D	G]	O	³⁰ F	↑	G	A	M	³⁵ A	L	E	Y	A																																												
I	N	\$	T	⁴⁰ I	T	U	T	E	⁵⁰									⁶⁰																																												
THE																																																														

DPT = DEPARTMENT

25X1A

DATE OF PHOTO	TYPE	QUAL.	CLASS	NO. OF CARDS																																																										
MAR-APR 56	4	2	4	2																																																										
CLASSIFICATION	25X1A																																																													
PHOTO NO.	2616001	LOT NO.	J-3156	MAP REFERENCE	C																																																									
COUNTRY	USSR/N. EUROPEAN RSFSR/MOSCOW BLAST	PROVINCE		COORDINATES	55° 45' N																																																									
AREA NO.	27N	SUBJ.	C14	SUBJ.	37° 35' E																																																									
<table border="1"> <tr> <td>M</td><td>O</td><td>\$</td><td>C</td><td>O</td><td>W</td><td></td><td></td><td>P</td><td>¹⁰R</td><td>O</td><td>D</td><td>U</td><td>C</td><td>¹⁵T</td><td>I</td><td>O</td><td>N</td><td>²⁰D</td> </tr> <tr> <td>P</td><td>T</td><td>[</td><td>B</td><td>²⁵L</td><td>D</td><td>G</td><td>]</td><td>O</td><td>³⁰F</td><td>↑</td><td>G</td><td>A</td><td>M</td><td>³⁵A</td><td>L</td><td>E</td><td>Y</td><td>A</td> </tr> <tr> <td>I</td><td>N</td><td>\$</td><td>T</td><td>⁴⁰I</td><td>T</td><td>U</td><td>T</td><td>E</td><td>⁵⁰</td><td></td><td></td><td></td><td></td><td></td><td></td><td></td><td></td><td>⁶⁰</td> </tr> </table>						M	O	\$	C	O	W			P	¹⁰ R	O	D	U	C	¹⁵ T	I	O	N	²⁰ D	P	T	[B	²⁵ L	D	G]	O	³⁰ F	↑	G	A	M	³⁵ A	L	E	Y	A	I	N	\$	T	⁴⁰ I	T	U	T	E	⁵⁰									⁶⁰
M	O	\$	C	O	W			P	¹⁰ R	O	D	U	C	¹⁵ T	I	O	N	²⁰ D																																												
P	T	[B	²⁵ L	D	G]	O	³⁰ F	↑	G	A	M	³⁵ A	L	E	Y	A																																												
I	N	\$	T	⁴⁰ I	T	U	T	E	⁵⁰									⁶⁰																																												
THE																																																														

Approved For Release 1999/09/28 : CIA-RDP78-05867A000200570005-1

Approved For Release 1999/09/28 : CIA-RDP78-05867A000200570005-1

PHOTO NO.		241411		PROVINCE		USSR / N. EUROPEAN RSFSR / MOSCOW (BLVD)		COORDINATES		55° 45' N										
COUNTRY		USSR / N. EUROPEAN RSFSR / MOSCOW (BLVD)		SUBJ.		C32		SUBJ.		A61										
AREA NO.		27N		SUBJ.		C32		SUBJ.		370 35E										
M	O	\$	C	O	W			8	10	-	\$	T	O	R	Y		A	P	T	20
B	L	D	G		U	C		N	30	R		G	A	M	A	L	E	Y	A	40
I	N	\$	T	1	T	U	T	E	30											

25X1A

DATE OF PHOTO	TYPE	QUAL.	CLASS	NO. OF CARDS	8
11/11	4	2	4	2	
Approved For Release 1999/09/28 : CIA-RDP					1
CLASSIFICATION					

FORM NO. 174 USE PREVIOUS EDITIONS.

PHOTO NO. 2414										APPROVED FOR RELEASE 1999/09/28 : CIA-RDP78-05867A000200570005-1									
PHOTO NO. 261616										LOT NO. J-3156									
COUNTRY USSR / U.S.S.R. / RUSSIA										PROVINCE KSTSR / Krasnodar Krai									
AREA NO. 27N										SUBJ. C14									
SUBJ. B61										SUBJ. C78									
COORDINATES 55° 04' N										37° 35' E									
M	O	\$	C	O	U		T	E	N	T	R	A	N	C	E		O	F	
G	A	M	A	L	E	Y	A		I	N	\$	T	I	T	U	T	E		
L	N		O	f		H	E	A	L	T	H								
										OF THE									
MIN = MINISTRY																			
DATE OF PHOTO										TYPE									
MAR - APR 56										2 2 4 3									
CLASSIFICATION										CAPT. BY									
2414										1111									

25X1A

NO. 174 USE PREVIOUS EDITIONS.

Approved For Release 1999/09/28 : CIA-RDP78-05867A000200570005-1									
PHOTO NO.	24141R								
COUNTRY	USSR / N-EUROPEAN								
PROVINCE	RSESR / MOSCOW OBLAST								
COORDINATES	55° 04' 5" N 37° 03' 5" E								
AREA NO.	27N		SUBJ. C16		SUBJ. B61		SUBJ. C71		
M O \$ C O W E N T R A N C E O F T H E M I N I \$ T R Y O F H E A L T H O F A U \$ \$ R									
THE									
25X1A									
DATE OF PHOTO	TYPE	QUAL.	CLASS	NO. OF CARDS	PHOTOGRAPH				
MAR-APR 56	2	2	4	3	[REDACTED]				
Approved For Release 1999/09/28 : CIA-RDP78-05867A000200570005-1									
CLASSIFICATION	000								

Approved For Release 1999/09/28 : CIA-RDP78-05867A000200570005-1

PHOTO NO.	261619		SUBJ.		J-3156		COORDINATES		52°04'5"N	
COUNTRY	USSR / N. EUROPEAN		PROVINCE		RSFSR / MOSCOW (BLIST)		SUBJ.		A61 / C2C	
AREA NO.	27N		SUBJ.		C62		SUBJ.		D3C	
M	O	F	C	O	W					
A	T	E								
I	U	M								

25X1A

DATE OF PHOTO	TYPE	QUAL.	CLASS	NO. OF CARDS
10/12/56	4	2	4	4
Approved For Release 1999/09/28 : CIA-RDP78-05867A000200570005-1				
CLASSIFICATION				

FORM NO. 174 USE PREVIOUS EDITIONS. JAN 56

PHOTO NO. 3871-111 Approved For Release 1999/09/28 : CIA-RDP78-05867A000200570005-1

COUNTRY	INDONESIA	PROVINCE	INDONESIA	COORDINATES	55045N
---------	-----------	----------	-----------	-------------	--------

AREA NO.	SUBJ.	SUBJ.	SUBJ.	
37N	C24	AHP		37° 35'E

M	O	\$	C	'O	U			C	¹⁰ A	N	N	E	D	¹⁵	m	i	L	K	²⁰
\$			C	O	"F	F	E	E	³⁰ D	I	\$	P	L	³⁵ A	Y	E	D		⁴⁰
N		G	U	"m	↑	\$	T	O	³⁸ R	E									

WINDOW-

DEPARTMENT

25X-1A

DATE OF PHOTO	TYPE	QUAL.	CLASS	NO. OF CARDS
MAR - APR 56	2	2	4	2

Approved For Release 1999/09/28 : CIA-RDP80-01070A000100010001-6

FORM NO. 174 USE PREVIOUS EDITIONS

PHOTO NO. 241281 Approved For Release 1999/09/28 : CIA-RDP78-05867A000200570005-1

COUNTRY	USSR/N. EUROPEAN	PROVINCE	RUSSIA/MOSCOW	BLAST	COORDINATES	55° 45' N
AREA NO.	27N	SUBJ.	C24	SUBJ.	C71	37° 35' E
M O \$ C O W						
G U M						
T f R						

25X1A

DATE OF PHOTO	TYPE	QUAL.	CLASS	NO. OF CARDS
MAR-APR 56	1	2	4	2

PHOTO NO.	241281	LCT NO.	J-3156	MAP REFERENCE	C	
COUNTRY	USSR/N. EUROPEAN	PROVINCE	RUSSIA/MOSCOW	BLAST	COORDINATES	55° 45' N
AREA NO.	27N	SUBJ.	C24	SUBJ.	AHP	37° 35' E
M O \$ C O W						
D I \$ P L A Y E						
T \$ T O R E						

DPT= DEPARTMENT

25X1A

DATE OF PHOTO	TYPE	QUAL.	CLASS	NO. OF CARDS
MAR-APR 56	2	2	4	2

Approved For Release 1999/09/28 : CIA-RDP

CLASSIFICATION 000

FORM NO. 174 USE PREVIOUS EDITIONS.

FORM NO. 174 USE PREVIOUS EDITIONS.

PHOTO NO

241622

PROVINCE

PROVINCE 257 SR 111050W 8345T

COORDINATES

COORDINATES
55-15N

AREA NO.

27 N

SUBJ.

C2G

5081-

C6B

SUBJ.

32035-11

[illegible]

THE

25X1A

DATE OF PHOTO

TYPE

QUAL.

CLASS

NO. OF CARDS

MAR - APR 56

4

2

4

2

Approved For Release 1999/09/28 : CIA-RDP

CLASSIFICATION

END OF THE

174 and previous
editions.

PHOTO NO. 27N12 Approved For Release 1999/09/28 : CIA-RDP78-05867A000200570005-1

COUNTRY USSR/N. EUROPEAN RSFSR/MOSCOW DISTRICT COORDINATES 55° 45' N
AREA NO. 27N SUBJ. C12 SUBJ. C45 SUBJ. ART 37° 35' E

M	O	\$	C	O	W		[R	E	D		\$	Q	"	\$		\$	T	"			
B	A	\$	I	"	L'	\$		S	A	"	T	H		f	R	"	M	O	\$	K	"	V
O	R	E	T	"	\$	K	I	Y		"	B	R	G									

KREMLIN ON THE
LEFT, RED SQUARE AND ST. BASIL'S CATHEDRAL
IN BACKGROUND FROM MOSKVORETSKIY BRIDGE.

25X1A

DATE OF PHOTO	TYPE	QUAL.	CLASS	NO. OF CARDS
MAR 48	4	2	4	3
Approved For Release 1999/09/28 : CIA-RDP				
CLASSIFICATION 000				
CAPT. BY 114				

FORM NO. 174 USE PREVIOUS EDITIONS.

COUNTRY FINLAND				PROVINCE UUSIMAA				COORDINATES 60°10'N									
AREA NO. 821M				SUBJ. C2G		SUBJ. C6B		SUBJ. AKC AKA		24°58'E							
H	E	L	\$	1	N	K	I	10	\$	T	R	E	E	T	\$	C	E
N	E		\$	15	B	L	D	10	\$	f	R		35	N	R	H	O
E	L		P	45	A	L	A	80									

25X1A

DATE OF PHOTO	TYPE	QUAL.	CLASS	NO. OF CARDS
29 FEB 56	4	2	4	4

Approved For Release 1999/09/28 : CIA-RDP80-01060A000100010001-6

CLASSIFICATION 210

FORM NO. 174 USE PREVIOUS EDITIONS

PHOTO NO. 241111 Approved For Release 1999/09/28 : CIA-RDP78-05867A000200570005-1

COUNTRY		FINLAND		PROVINCE		UUSIMA		COORDINATES		60°10'N											
AREA NO.		82111		SUBJ.		C2G		SUBJ.		C3G											
SUBJ.		C2G		SUBJ.		C3G		SUBJ.		24°55'E											
H	E	L	\$	I	N	K	I	10	T	V	I	E	W	16	O	F	C	20	1		
T	Y		B	20	U	L	D	I	30	N	G	\$	7	f	15	R	O	M	H	40	0
T	E	L		10	P	A	L	A	C	E											

DATE OF PHOTO		TYPE		QUAL.		CLASS		NO. OF CARDS		SOURCE OF PHOTOGRAPH	
27 FEB 1966		4		2		4		2		[REDACTED]	
CLASSIFICATION		SECRET		CAPT. BY		WW					

FORM NO. 171 USE PREVIOUS EDITIONS.

Approved For Release 1999/09/28 : CIA-RDP78-05867A000200570005-1

PHOTO NO.	241600	PROVINCE	UUSIMAA	COORDINATES	60°10'N 24°55'E																
COUNTRY	FINLAND	SUBJ.	ALA	SUBJ.	D21																
AREA	821M	SUBJ.	C2G																		
H	E	L	\$	'	I	N	K	I		10	H	A	R	B	O	R		F	R	20	
N	T		F	R	O	M		H	20	O	T	E	L		P	A	L	A	C	40	E
			B	L	D	G	\$			20	I	C	E								

25X1A

DATE OF PHOTO	TYPE	QUAL.	CLASS	NO. OF CARDS
21 FEB 56	4	2	4	3
Approved For Release 1999/09/28 : CIA-RDP				
CLASSIFICATION 000				
CAPT. BY LW				

FORM NO. 174 USE PREVIOUS EDITIONS. 1 JAN 56

PHOTO NO. 2417001 Approved For Release 1999/09/28 : CIA-RDP78-05867A000200570005-1

COUNTRY CZECHOSLOVAKIA PROVINCE BOHEMIA COORDINATES 50 05N

AREA NO. 127M SUBJ. C46 SUBJ. SUBJ. 14 28E

P	R	A	G	U	E			G	A	R	D	E	N		F	R	O	N	T

PHOTO NO. 2417001 LOT NO. J-3585 MAP REFERENCE C. FILE

COUNTRY CZECHOSLOVAKIA PROVINCE BOHEMIA COORDINATES 50 05N

AREA NO. 127M SUBJ. C12 SUBJ. SUBJ. 14 28E

P	R	A	G	U	E			S	T			Y	I	T	U	S		C	A	T

DATE OF PHOTO	TYPE	QUAL.	CLASS	NO. OF CARDS	SOURCE OF PHOTOGRAPH	25X1A
Approved For Release 1999/09/28 : CIA-RDP78-05867A000200570005-1					[REDACTED]	
CLASSIFICATION CUC					CAPT. BY JRN	

FORM NO. 174 USE PREVIOUS EDITIONS.

Approved For Release 1999/09/28 : CIA-RDP78-05867A000200570005-1

PHOTO NO.

241475

LOT NO.

J-3585

C. FILE

50 OSM

1428E

COUNTRY

CZECHOSLOVAKIA

PROVINCE

BOHEMIA

AREA NO.

127M

SUBJECT

AGC

SUBJECT

CIC

SUBJECT

SUBJECT

SUBJECT

SUBJECT

SUBJECT

SUBJECT

P R A G U E

5

10

O L D

15

T O W N

20

M I L

25

B E D R I C H

30

M E T A N A

35

L \$

40

M U \$ E U M

45

50

25X1A

DATE OF PHOTO

TYPE

QUALITY

CLASS

NO. OF CARDS

3

1

4

2

CLASSIFICATION

Approved For Release 1999/09/28 : CIA-RDP78-05867A000200570005-1

PHOTO ANALYSIS REPORT

PHOTO NO.	241626	LOT NO.	J-3585	MAP REFERENCE	C. FILE	50 05N	14 28E	
		PROVINCE						

COUNTRY	SUBJECT	SUBJECT	SUBJECT	SUBJECT	SUBJECT	SUBJECT	SUBJECT	SUBJECT
CZECHOSLOVAKIA	D36	BARRANDOV	T	E				
AREA NO	127M C2A	RACE\$	R					
P R A G U E		R E S T A U R A N T I						
D A N U B E								

25X1A

DATE OF PHOTO	TYPE	QUALITY	CLASS	NO. OF CARDS

Approved For Release 1999/09/28 : CIA-RDP78-05867A000200570005-1

Approved For Release 1999/09/28 : CIA-RDP78-05867A000200570057

COUNTRY	YUGOSLAVIA		PROVINCE	HRVATSKA		LATITUDE		LONGITUDE	
AREA NO	280M	3CH	SUBJECT			SUBJECT		SUBJECT	
P	U	L	A	N	R	T	W	Y	U
V	G	U	N	B	O	A	T	S	A
D									

(1) GUNS (2) GUNS. ARMAMENT ON THESE SHIPS CONSISTS OF 1 80MM GUN ON BOW, 1 40MM MACHINE-GUNS A MIDSHIPS, 4 20MM MACHINE GUNS AND 12 DEPTH CHARGES AT THE STERN-6 ON

DATE OF PHOTO	TYPE	QUALITY	CLASS	NO. OF CARDS	SOURCE OF PHOTOGRAPH
June 28	5	6	4	3	B
1					

COUNTRY	YUGOSLAVIA						PROVINCE	HRVATSKA							
AIR NO	280M		SUBJECT	3C2		SUBJECT		SUBJECT		SUBJECT		SUBJECT		SUBJECT	
P	U	L	A	N	R			Y	U	G	O	S	L	A	V
X	I	L	A	R	Y			S	H	I	P				

25X1A

DATE OF PHOTO		TYPE	QUALITY	CLASS	NO. OF CARDS	NAME OF PHOTOGRAPH
<i>12 July</i>	<i>5 6</i>	<i>4</i>	<i>2</i>	<i>B</i>	<i>1</i>	[REDACTED]

Approved For Release 1999/08/28 : CIA-RDP78-05867A000200570005-1

CLASSIFICATION
S/A/Sec/CC

Approved For Release 1999/09/28 : CIA-RDP78-05867A000200570005-1

COUNTRY	YUGOSLAVIA		PROVINCE		HRVATSKA		LONGITUDE		57H	
AREA NO	280M	SUBJECT	3C2	SUBJECT		SUBJECT		SUBJECT		SUBJECT
S	U	S	A	K		A	U	X	I	L
P	"	P	N	-	①	7				

CARRIES WATER OR COMBUSTIBLES.

25X1A

DATE OF PHOTO	TYPE	QUALITY	CLASS	NO. OF CARDS	SOURCE OF PHOTOGRAPH
19 July 56	4	2	B	1	[REDACTED]

Approved For Release 1999/09/28 : CIA-RDP78-05867A000200570005-1

PHOTO NO. 241

AREA NO.	SUBJECT	SUBJECT	SUBJECT	SUBJECT	SUBJECT	SUBJECT	SUBJECT
		300					

C	A	A	L	P	O	R	T	A	R	E	A	L
---	---	---	---	---	---	---	---	---	---	---	---	---

NEWS | ARMED STRIKE

1	2	3	4	5	6	7	8	9	10	11	12	13	14	15	16	17	18	19	20	21	22	23	24	25	26	27	28	29	30	31	32	33	34	35	36	37	38	39	40	41	42	43	44	45	46	47	48	49	50	51	52	53	54	55	56	57	58	59	60	61	62	63	64	65	66	67	68	69	70	71	72	73	74	75	76	77	78	79	80	81	82	83	84	85	86	87	88	89	90	91	92	93	94	95	96	97	98	99	100
---	---	---	---	---	---	---	---	---	----	----	----	----	----	----	----	----	----	----	----	----	----	----	----	----	----	----	----	----	----	----	----	----	----	----	----	----	----	----	----	----	----	----	----	----	----	----	----	----	----	----	----	----	----	----	----	----	----	----	----	----	----	----	----	----	----	----	----	----	----	----	----	----	----	----	----	----	----	----	----	----	----	----	----	----	----	----	----	----	----	----	----	----	----	----	----	----	----	----	-----

[illegible]

DATE OF PHOTO		FILE		TITLE		REMARKS	

14 July 36	7	10	11	12	13	14	15	16	17	18	19	20	21	22	23	24	25	26	27	28	29	30	31	32	33	34	35	36	37	38	39	40	41	42	43	44	45	46	47	48	49	50	51	52	53	54	55	56	57	58	59	60	61	62	63	64	65	66	67	68	69	70	71	72	73	74	75	76	77	78	79	80	81	82	83	84	85	86	87	88	89	90	91	92	93	94	95	96	97	98	99	100
------------	---	----	----	----	----	----	----	----	----	----	----	----	----	----	----	----	----	----	----	----	----	----	----	----	----	----	----	----	----	----	----	----	----	----	----	----	----	----	----	----	----	----	----	----	----	----	----	----	----	----	----	----	----	----	----	----	----	----	----	----	----	----	----	----	----	----	----	----	----	----	----	----	----	----	----	----	----	----	----	----	----	----	----	----	----	----	----	----	----	----	----	-----

[Handwritten signature]

Approved For Release 1999/09/28 : CIA-RDP78-05867A000200570005-1

COUNTRY		PROVINCE		LATITUDE		LONGITUDE	
YUGOSLAVIA		HRVATSKA		45 20 N		17 30 E	
AREA NO	SUBJECT	SUBJECT	SUBJECT	SUBJECT	SUBJECT	SUBJECT	SUBJECT
280 M	ALA	300					
S U S A K		P O R T		A R E A			C R
A N E S		A R M E D		S H I P			

25X1A

DATE OF PHOTO	TYPE	QUALITY	CLASS	NO. OF CARDS	SOURCE OF PHOTOGRAPH
19 July 56	4	2	B	2	[REDACTED]
Approved For Release 1999/09/28 : CIA-RDP78-05867A000200570005-1					
S/N form/CC					

COUNTRY	YUGOSLAVIA						PROVINCE HRVATSKA											
AREA NO	280 M		SUBJECT	ALA-3(C)		SUBJECT			SUBJECT			SUBJECT			SUBJECT			
	S	U	S	A	K		P	O	R	T		A	R	E	A		C	R
	A	N	E	S			A	R	M	E	D		S	H	I	P		
						45					50							

25X1A

DATE OF PHOTO		TYPE	QUALITY	CLASS	NO. OF CARDS
19 July	5 6 4 2			B	2

Approved For Release 1999/08/20 : CIA-R

CLASSIFICATION E1/HRM/C2 File

Approved For Release 1999/09/28 : CIA-RDP78-05867A000200570005-1

PHOTO ANALYSIS REPORT

FORM NO. 74 USE PREVIOUS EDITIONS PHOTO ANALYSIS REPORT

PHOTO NO. 241445
Approved For Release 1999/09/28 : CIA-RDP78-05867A000200570005-1
J-4176
TITLE
37856
LOC: ALTITUDE
9114

COUNTRY	PROVINCE	SUBJECT	SUBJECT	SUBJECT	SUBJECT	SUBJECT	SUBJECT	SUBJECT
CHINA	HOPEN	231L	C5B	C71				
PEIPING					10	OPERA	15	TROUP
EIN					20	THREE	25	MOUNT
AIN					30			
					40			
					50			

DATE OF PHOTO	TYPE	QUALITY	CLASS	NO. OF CARDS	SOURCE OF PHOTOGRAPH
	1	2	3	2	25X1A

CLASSIFICATION Approved For Release 1999/09/28 : CIA-RDP78-05867A000200570005-1

PHOTO NO.		APPROVED FOR RELEASE 1999/09/28 : CIA-RDP78-05867A000200570005-1		LATITUDE		LONGITUDE	
241446		J-4176					
COUNTRY	CHINA	PROVINCE HOPEN					
AREA NO.	231L	SUBJECT C58	SUBJECT C71	SUBJECT	SUBJECT	SUBJECT	SUBJECT
R E I P I N G				O P E R A		G I V I N	
G "R I V E R				I N	A U T U M N		
-							
DATE OF PHOTO		TYPE	QUALITY	CLASS	NO. OF CARDS	SOURCE OF PHOTOGRAPH	
		1	2	3	2	25X1A	
APPROVED FOR RELEASE 1999/09/28 : CIA-RDP78-05867A000200570005-1		CANF		CAA			

PHOTO NO.		241647		APPROVED FOR RELEASE 1999/09/28: CIA-RDP78-05867A000200570005-1		LONGITUDE		116 24 E	
COUNTRY		CHINA		PROVINCE		HOPEH			
AREA NO.		231 L		SUBJECT		C48			
PHOTO NO.		241647		LOT NO.		J-4176		MAP REFERENCE	
COUNTRY		CHINA		PROVINCE		HOPEH			
AREA NO.		231 L		SUBJECT		C48		C72	
P E I P I N G		C H I L D R E N ' S		P					
L A Y G R O U N D		I N		P E I H A I					
P A R K									
DATE OF PHOTO		TYPE		QUALITY		CLASS		NO. OF CARDS	
		4		2		3		2	
SOURCE OF PHOTOGRAPH		25X1A							
CLASSIFICATION		APPROVED FOR RELEASE 1999/09/28: CIA-RDP78-05867A000200570005-1		CAPTIONED BY					
FORM NO. 1-74		USE PREVIOUS EDITIONS		PHOTO ANALYSIS REPORT				(20)	

274 Approved For Release 1999/09/28 : CIA-RDP78-05867A000200570005-1

COUNTRY		CHINA		PROVINCE		KIANGSI											
AREA NO		681 L		SUBJECT		D36		SUBJECT		DID		SUBJECT				SUBJECT	
V		A		N		G		T		=		E		R		I	
L		U		V		E		R		F		R		O		M	
T		O		R		S		E		F		O		R		T	
A		R		E		A.											

25X1A

2

CAPTIONED BY

(20)

REF ID: A66001
241 Approved For Release 1999/08/28 : CIA-RDP78-05867A000200570005-1

COUNTRY CHINA PROVINCE SZECHWAN

AREA NO 83/L SUBJECT CSD SUBJECT SUBJECT SUBJECT SUBJECT SUBJECT SUBJECT SUBJECT

CHUNG KING PARACHUTE

JUMPING CONTEST

48 50

DATE OF PHOTO TYPE QUALITY CLASS NO. OF CARDS SOURCE OF PHOTOGRAPH 25X1A

4 2 3 1

CLASSIFICATION Approved For Release 1999/09/28 : CIA-RDP78-05867A000200570005-1

FORM NO 174 JAN PREVIOUS EDITIONS PHOTO ANALYSIS REPORT 10

PHOTO NO. 241651 PHOTO NO. J-4176 MAP REFERENCE C LATITUDE 38 17 N LONGITUDE 75 07 E

COUNTRY CHINA PROVINCE SINKIANG

AREA NO 211L SUBJECT C5D SUBJECT C78 SUBJECT ~~C78~~ D2V SUBJECT SUBJECT SUBJECT SUBJECT

M	O	U	N	T	M	U	Z	T	A	G	H	A	T	A
C	H	I	N	E	E	A	N	D	S	O	V	I	E	T
L	I	M	B	E	R									

IN successful Ascent of mountain.

DATE OF PHOTO	TYPE	QUALITY	CLASS	NO. OF CARDS	SOURCE OF PHOTOGRAPH
	4	2	3	3	25X1A

Approved For Release 1999/09/28 : CIA-RDP78-05867A000200570005-1
24155 J-4176 ENIS 39 49N 119 28E

COUNTRY CHINA PROVINCE HOPEH

AREA NO 231L SUBJECT C4A SUBJECT C78 SUBJECT D22 SUBJECT SUBJECT SUBJECT SUBJECT SUBJECT

P E I - T A I - H O - H A I - P I N

3 I G H T S E E R S A T T H E B E

A C H U I G H U R [S]

highway workers

at resort.

DATE OF PHOTO TYPE QUALITY CLASS NO. OF CARDS SOURCE OF PHOTOGRAPH 25X1A
4 2 3 3

CLASSIFICATION CAPTIONED BY
Approved For Release 1999/09/28 : CIA-RDP78-05867A000200570005-1

Approved For Release 1999/09/28 : CIA-RDP78-05867A000200570005-1

COUNTRY		CHINA		PROVINCE		HOPEH									
AREA NO	23/L	SUBJECT	C5D	SUBJECT	C78	SUBJECT		SUBJECT		SUBJECT		SUBJECT		SUBJECT	
P E I D I N G				10		P R E - O L Y M P I C		15				20			
5		M A R K S		25		M A N S H I P		30		T R I A L		35		40	
45								50							

DATE OF PHOTO	TYPE	QUALITY	CLASS	NO. OF CARDS	SOURCE OF PHOTOGRAPH
	4	2	3	2	25X1A

CLASSIFICATION: Approved For Release 1999/09/28 : CIA-RDP78-05867A000200570005-1

PHOTO NO. 24A56		LOT NO. 7718		REF ID: A78-05867A000200570005-1		DATE: 1999/09/28		TIME: 174	
COUNTRY CHINA				PROVINCE HOPEN					
AREA NO. 231L		SUBJECT C5D		SUBJECT C71		SUBJECT		SUBJECT	
P E I P I N G		F U L L - B O R E		R I F L E		P R E - O L K M P I C		C T I C E	
DATE OF PHOTO		TYPE		QUALITY		CLASS		NO. OF CARDS	
1		2		3		2		25X1A	
CLASSIFICATION				CAPTIONED BY					
Approved For Release 1999/09/28 : CIA-RDP78-05867A000200570005-1				PHOTO ANALYSIS REPORT					

PHOTO NO. 241 Approved For Release 1999/09/28 : CIA-RDP78-05867A000200570005-1

COUNTRY CHINA PROVINCE HOPEH

AREA NO	SUBJECT	SUBJECT	SUBJECT	SUBJECT	SUBJECT	SUBJECT	SUBJECT	SUBJECT
23/L	C14	CTG						
P	E	I	P	I	N	G	S	T
U	I	G	H	U	R	K	A	Z
B	E	K						

AT CENTRAL INSTITUTE FOR NATIONALITIES. Identified from left to right.

DATE OF PHOTO	TYPE	QUALITY	CLASS	NO. OF CARDS	SOURCE OF PHOTOGRAPH
	1	2	3	2	25X1A

Approved For Release 1999/09/28 : CIA-RDP78-05867A000200570005-1

Approved For Release 1999/09/28 : CIA-RDP79-05867A000200570005-1

NOTED		APPROVED FOR RELEASE 1999/09/28 : CIA-RDP78-05867A000200570005AE	
COUNTRY	CHINA	PROVINCE	HOPEN
AREA NO.	231 L	SUBJECT	CIA C7G
	P E I P I N G		I S T U D E N T S
	T A R T A R		H A N
	U Z B E K		T I B E T
AT CENTRAL INSTITUTE FOR NATIONALITIES. Identified from left to right.			
DATE OF PHOTO		TYPE	QUALITY
		4	2
		3	2
CLASS		NO. OF CARDS	SOURCE OF PHOTOGRAPH

2/ Approved For Release 1999/09/28 : CIA-RDP78-05867A000200570005-1

PHOTO NO.		LOT NO.		APPROVED FOR RELEASE		DATE	
24165H		J-4176		C		29 32N 103 21E	
COUNTRY CHINA				PROVINCE SZECHWAN			
AREA NO. 831L		SUBJECT C4A		SUBJECT C71		SUBJECT	
OMEL		SHAN		MT.		TOURIS	
24165H		J-4176		C		29 32N 103 21E	
COUNTRY CHINA				PROVINCE SZECHWAN			
AREA NO. 831L		SUBJECT DID		SUBJECT		SUBJECT	
OMEL		SHAN		MT.		CHIN-T	
TING		GOLDEN		PEAK		GEN	
ERALL		VIEW					

DATE OF PHOTO		TYPE	QUALITY	CLASS	NO. OF CARDS	SOURCE OF PHOTOGRAPH
		4	2	3	1	25X1A
CLASSIFICATION		CAPTIONED BY				
CONF						
2/ Approved For Release 1999/09/28 : CIA-RDP78-05867A000200570005-1						
PHOTO ANALYSIS REPORT						

PHOTO NO. 241660 LOT NO. J-4176 MAP REFERENCE C LATITUDE 29 32N LONGITUDE 103 21E

COUNTRY CHINA PROVINCE SZECHWAN

AREA NO. 931L SUBJECT D4N C71 SUBJECT SUBJECT SUBJECT SUBJECT SUBJECT SUBJECT

0	M	E	1	5	\$	H	A	N	10	M	T.	15	N	R	20	F	O	R
E	S	T		25	-				30	-		35						
				45					50									

DATE OF PHOTO TYPE 4 QUALITY 2 CLASS 3# NO. OF CARDS 2 SOURCE OF PHOTOGRAPHY 25X1A

CLASSIFICATION Approved For Release 1999/09/28 : CIA-RDP78-05867A000200570005-1 CAPTIONED BY

FORM NO. 174 USE PREVIOUS EDITIONS PHOTO ANALYSIS REPORT (20)

Approved For Release 1999/09/28 : CIA-RDP80-05867A000200570005-1

PHOTO NO.	2116	LOT NO.	5776	MAP REFERENCE	5776	DATE	24E
COUNTRY	CHINA		PROVINCE	HOPEN			
AREA NO	231L	SUBJECT	CSI	SUBJECT	SUBJECT	SUBJECT	SUBJECT
PEIPING		CHILD		PAINTING			
TUNG		SHOWN		AT CHILD			
EN'S		PALACE					

PAINTING CALLED, "CHICKENS OF OUR COOPERATIVE"

DATE OF PHOTO	TYPE	QUALITY	CLASS	NO. OF CARDS	SOURCE OF PHOTOGRAPH
	0	2	3	1	25X1A
CLASSIFICATION	CAPTIONED BY				

Approved For Release 1999/09/28 : CIA-RDP80-05867A000200570005-1

APPROVED FOR RELEASE 1999/09/28 CIA-RDP78-05867A000200570005-1		APPROVED FOR RELEASE 1999/09/28 CIA-RDP78-05867A000200570005-1	
COUNTRY: CHINA		PROVINCE: HOPEH	
AREA NO: 231L	SUBJECT: C51	SUBJECT:	SUBJECT:
P E I P	I N G	C H I L D	P A I N
T I N G	S H O W N	A T	C H I L D R
E N S	P A L A C E		
PAINTING CALLED, "HAN RIVER BRIDGE."			
DATE OF PHOTO	TYPE	QUALITY	CLASS
	0	2	3
NO. OF CARDS		SOURCE OF PHOTOGRAPH	
1		25X1A	
APPROVED FOR RELEASE 1999/09/28 CIA-RDP78-05867A000200570005-1			



PHOTO NO.	24166	LOT NO.	1799	MAP REFERENCE	199/09/28	CIA-RDP	395867A000200570005-1	APPROVED FOR RELEASE	1999/09/28	CIA-RDP	395867A000200570005-1		
COUNTRY	CHINA			PROVINCE	HOPEH								
AREA NO.	231 L	SUBJECT	051	SUBJECT		SUBJECT		SUBJECT		SUBJECT		SUBJECT	
PEI PIN G CH I L D ' S PA I N T I N G S H O W N A T C H I L D R E N ' S P A L A C E													
PAINTING CALLED, " T I E N - A N - M E N (T H E G A T E O F H E A V E N L Y P E A C E) .													
25X1A													
DATE OF PHOTO		TYPE	QUALITY	CLASS	NO. OF CARDS	SOURCE OF PHOTOGRAPH							
		0	2	3	1								
APPROVED FOR RELEASE 1999/09/28 CIA-RDP 78-05867A000200570005-1													
PHOTO ANALYSIS REPORT													

PHOTO 125. *Approved For Release 1999/09/28 : CIA-RDP78-05867A000200570005-1 E*

COUNTRY *CHINA* PROVINCE *HOPEH*

AREA NO	SUBJECT	SUBJECT	SUBJECT	SUBJECT	SUBJECT	SUBJECT	SUBJECT	SUBJECT	SUBJECT
<i>231L</i>	<i>C51</i>								
<i>P E I P I N G</i>	<i>CH I L D ' S</i>	<i>P A I N</i>							
<i>T I N G</i>	<i>S H O W N</i>	<i>A T</i>	<i>C H I L D R</i>						
<i>E N ' S</i>	<i>P A L A C E</i>								

*PAINTING CALLED, "OUR MOTHERLAND
IS MARCHING TO SOCIALISM."*

DATE OF PHOTO	TYPE	QUALITY	CLASS	NO. OF CARDS	SOURCE OF PHOTOGRAPH
<i>0</i>	<i>2</i>	<i>3</i>	<i>1</i>		<i>25X1A</i>

Approved For Release 1999/09/28 : CIA-RDP78-05867A000200570005-1 E

Approved For Release 1999/09/28 : CIA-RDP85-05867A000200570005-1

PHOTO NO. 34727 LOT NO. 39 36N 116 24E

COUNTRY CHINA PROVINCE HOPEH

AREA NO. 231L SUBJECT C51

PEI PIN G CHILD PAI N
TING SHOWN AT CHILD R
EN'S PALACE

PAINTING CALLED, "HARVEST
OF SUNFLOWERS"

DATE OF PHOTO

TYPE

QUALITY

CLASS

NO. OF CARDS

SOURCE OF PHOTOGRAPH

25X1A

CLASSIFICATION

Approved For Release 1999/09/28 : CIA-RDP85-05867A000200570005-1

CAPTIONED BY

FORM NO. 174 USE PREVIOUS EDITIONS

PHOTO ANALYSIS REPORT

PHOTO NO. 011170		LOT NO.		MAP REFERENCE		LATITUDE		LONGITUDE	
PHOTO NO. 011170		J-4176		C		39 56 N		116 24 E	
COUNTRY CHINA				PROVINCE HOPEH					
AREA NO. 231 L		SUBJECT C51		SUBJECT		SUBJECT		SUBJECT	
P E I P I N G		C H I L D		P A I N		E N S		P A L A C E	
T I N G		S H O W N		A T		C H I L D		R	
<p>→ PAINTING CALLED, "GO WHERE OUR MOTHERLAND NEEDS US MOST."</p>									
DATE OF PHOTO		TYPE		QUALITY		CLASS		NO. OF CARDS	
0		2		3		1		25X1A	
CLASSIFICATION		CAPTIONED BY		25X1A					
011170		011170		011170					

[illegible]

PHOTO NO. 2A1670 Approved For Release 1999/09/28 : CIA-RDP78-05867A000200570005-1

COUNTRY USSR/N. EUROPEAN PROVINCE RSFSR/LENINGRAD OBLAST COORDINATES 60 43N
 AREA NO. 17N SUBJ. AKM SUBJ. C43 SUBJ. 28 44E

V	Y	B	O	R	G	N	R	N	2	M	A	R	K	E	R	\$	20
T	E	L	N	N	I	S	H	F	R	O	N	T	I	E	R		A
R	R																F

FROM RAILROAD TO HELSINKI
 BETWEEN LENINGRAD AND HELSINKI.

DATE OF PHOTO	TYPE	QUAL.	CLASS	NO. OF CARDS	SOURCE OF PHOTOGRAPH
July 14 54	9	2	4	2	25X1A
Approved For Release 1999/09/28 : CIA-RDP78-05867A000200570005-1 OVO CAPT. BY FR					1

FORM NO. 174 USE PREVIOUS EDITIONS.

COUNTRY: **USSR/EUROPEAN REPUBLIC/LENINGRAD OBLAST** COORDINATES: **60 43N**
 AREA NO.: **17N** APPROVED FOR RELEASE 1999/09/28: CIA-RDP78-05867A000200520000
 PROVINC: **171**

V	Y	B	O	R	S	N	R	10		T	Y	P	I	C	A	L	10		
E	R	R	A	I	N	N	E	A	R	20		F	I	N	N	I	S	H	40
F	R	O	N	T	I	E	R	30											

FROM RAILROAD BETWEEN LENINGRAD AND
 HELSINKI.

DATE OF PHOTO	TYPE	QUAL.	CLASS	NO. OF CARDS	SOURCE OF PHOTOGRAPH
July 54	4	3	4	2	25X1A
Approved For Release 1999/09/28: CIA-RDP78-05867A000200520000					
CAPT. BY FR					

CLASSIFICATION: **000**

ITEM NO. 174 USE PREVIOUS EDITIONS. JAN 84

COUNTRY	USSR/EUROPEAN RSFOR/LENINGRAD COAST										COORDINATES	50 43N							
AREA NO.	Approved For Release 1999/09/28: CIA-RDP78-05867A000200030005-4											23 44E							
	V	Y	B	O	R	E	N	R	O	A	S	S	O	V	I	E	T	G	V
	A	R	D		A	T	F	I	N	N	I	S	H		F	R	O	N	T
	I	E	R																

FROM RAILROAD BETWEEN LENINGRAD
AND HELSINKI.

DATE OF PHOTO	7 July 56	4	2	SOURCE OF PHOTOGRAPH	25X1A
CLASSIFICATION	000	FR			

PHOTO NO.	241479	LOT NO.	J-3997	MAP REFERENCE	2
-----------	--------	---------	--------	---------------	---

PHOTO NO. 241476 Approved For Release 1999/09/28 : CIA-RDP78-05867A000200570005-1

COUNTRY		PROVINCE		COORDINATES	
USSR		GEORGIAN SSR		41 42N 44 45E	
AREA NO.	SUBJ.	SUBJ.	SUBJ.		
3114	AH4	D11			
T B	I L	I	\$ I	N R	10
E L D	D	U R	I N G	H A R	15
				V E \$ T	20
					40

DATE OF PHOTO	TYPE	CLASS	GRADE	ARDS	SOURCE OF PHOTOGRAPH
6/4 56	4	2	4	2	25X1A
CLASSIFICATION	OVU	FR			

PHOTO NO. 241476 J-3997 MAP REFERENCE 25X1A COORDINATES 41 42N 44 45E

Approved For Release 1999/09/28 : CIA-RDP78-05867A000200570005-1

PHOTO NO.	241476	J-3111		COORDINATES	
COUNTRY	USSR/EUROPEAN		PROVINCE		USSR/LENINGRAD OBLAST
AREA NO.	17N	SUBJ.	C76	SUBJ.	A6Y
LENINGRAD		WOMEN		PLA	
STERE		A		HOUSING	
PROJECT					

DATE OF PHOTO	TYPE	QUAL.	CLASS	NO. OF CARDS	SOURCE OF PHOTOGRAPH
July 58	1	2	4	2	25X1A
CLASSIFICATION			CAPT. BY		
000			FR		

FORM NO. 174 USE PREVIOUS EDITIONS. JAN 78

PHOTO NO. 241477
 LOT NO. J-3997
 MAP REFERENCE C
 COUNTRY USSR
 PROVINCE GEORGIAN SSR
 COORD. MAPS 41 42 N
 44 45 E
 AREA NO. 3114
 SUBJ. AH4
 SUBJ. D11
 SUBJ.

TB 1 L 1 S 1 NR 10
 EL D D U B I N G 20
 G 40

DATE OF PHOTO July 56
 TYPE 4
 QUAL. 2
 CLASS 4
 NO. OF CARDS 2
 SOURCE OF PHOTOGRAPH 25X1A
 APPROVED FOR RELEASE 1999/09/28 CIA-RDP7
 CLASSIFICATION OVO
 CART. SY FR

FORM NO. 174 USE PREVIOUS EDITIONS.

YES

COUNTRY		PROVINCE		COORD. NAMES	
USSR		GEORGIAN SSR		41 42N	
Approved For Release 1999/09/28 : CIA-RDP78-05867A000200050005-1					
AREA NO.		DATE		TIME	
3114		11/2		111	
TB		1		NR	
MG		GRAIN		HNRVEBT	
25		35		40	
25X1A		25X1A		25X1A	
DATE OF PHOTO		TYPE		QUAL.	
JULY 56		4		R	
CLASS		NO. OF CARDS		SOURCE OF PHOTOGRAPH	
A		2		25X1A	
CAPT. BY		ER		25X1A	

Approved For Release 1999/09/28 : CIA-RDP78-05867A000200570005-1

PHOTO NO. 261480

COUNTRY USSR

PROVINCE GEORGIAN SSR

COORDINATES 41 42N 44 45E

AREA NO. 3114

SUBJ. C66

SUBJ. C66

SUBJ.

T	B	1	L	1	1	N	R	L	N	T	O	U	R	1	20
7	H	O	T	E	L	E	N	T	R	A	N	C	E		40

DATE OF PHOTO

TYPE

QUAL.

CLASS

NO. OF CARDS

SOURCE OF PHOTOGRAPH

25X1A

Approved For Release 1999/09/28 : CIA-RDP78-05867A000200570005-1

CLASSIFICATION

000

CAPT BY

FR

FORM NO. 171 USE PREVIOUS EDITIONS.

PHOTO NO. 241481

COUNTRY	USSR	PROVINCE	GEORGIAN SSR	COORDINATES	41 42N 44 45E
AREA NO.	31H	SUBJ.	AH4	SUBJ.	DII AH3
T	B	I	L ⁵	\$ I	N R ¹⁰
W	I	H ²⁵	C A T	T L E ¹⁰	O N FARM ³⁰
		G S		S O	

DATE OF PHOTO	TYPE	QUAL.	CLASS	NO. OF CARDS	SOURCE OF PHOTOGRAPH
1/14/56	4	2	4	3	25X1A
Approved For Release 1999/09/28 : CIA-RDP78					-1
CLASSIFICATION		CAPT. BY			
000		FR			

FORM NO. 174
ON 12-1-74

Approved For Release 1999/09/28 : CIA-RDP78-05867A000200570005-1

PHOTO NO.		26128		J-3775		86734		373		2005-14	
COUNTRY		USSR / N. EUROPEAN RSFSR / KALININ OBLAST									
AREA NO.		27N		AKT		ALT		C62		B2J	
SUBJECT		HAY A		V O L G A		M O S C		C		20	
SUBJECT		C A N A L		C I T Y		I N		B G		40	
SUBJECT		A I		Q F		2		PART PANORAMA.		50	

SEE CIA

PART

25X1A

DATE OF PHOTO	TYPE	QUALITY	CLASS	NO. OF CARDS
13-26 MAY 56	4	2	4	34

Approved For Release 1999/09/28 : CIA-RDP78-05867A000200570005-1

PHOTO NO. 26		APPROVED FOR RELEASE 1999/09/28		CIA-RDP78-05867A000200570005-1		LATITUDE 55 45 N		LONGITUDE 37 35 E	
COUNTRY USSR / N. EUROPEAN RSFSR / MOSCOW OBLAST		PROVINCE							
AREA NO. 27N	SUBJECT C32	SUBJECT C34	SUBJECT	SUBJECT	SUBJECT	SUBJECT	SUBJECT	SUBJECT	SUBJECT
M Q \$ C R W	5		10	L D		15	B L D G \$		20
F G	25	A P A R T M E N T	30		35	B L D G		40	
C O N \$ T R	45	I N	50	B G					
25X1A									
DATE OF PHOTO	TYPE	QUALITY	CLASS	NO. OF CARDS	SOURCE OF PHOTOGRAPH				
12-26 MAY 56	4	2	4	2					
CAPTIONED BY									
APPROVED FOR RELEASE 1999/09/28									
CIA-RDP78-05867A000200570005-1									
PHOTO ANALYSIS REPORT									

AREA NO	SUBJECT	SUBJECT	SUBJECT	SUBJECT	SUBJECT	SUBJECT	SUBJECT	SUBJECT
27N	C32	C34						
M O S C B W			G L D		B L D G F			I N
F G			A P A R T A		E N T			B L D G
C A N S			T R		I N			B G

25X1A

DATE OF PHOTO		TYPE	QUALITY	CLASS	NO. OF CARDS	SOURCE OF PHOTOGRAPH
13-26 MAY 56		4	2	4	2	[REDACTED]

CLASSIFICATION: Approved For Release 1999/09/28 : CIA-RDP78-05867A000200570005-1

PHOTO NO. 261287 Approved For Release 1999/09/28 : CIA-RDP78-05867A000200570005-1

PHOTO NO. 261287 LOT NO. J-2145 MAP REFERENCE 55 45 N 37 35 E

COUNTRY VIENTIANE PROVINCE

AREA NO 17N SUBJECT C34 SUBJECT C64

M O L C O W [O L D H O U S E O N
A M A I N S T R E E T S M O K
E S T A C K B G]

25X1A

DATE OF PHOTO	TYPE	QUALITY	CLASS	NO. OF CARDS	SOURCE OF PHOTOGRAPH
15-26 MAY 56	4	2	4	2	

CLASSIFICATION Approved For Release 1999/09/28 : CIA-RDP78-05867A000200570005-1

FORM NO. 7-74 1 Jun 54 PHOTO ANALYSIS REPORT

PHOTO NO. 241681 Approved For Release 1999/09/28 : CIA-RDP78-05867A000200570005-1

COUNTRY		PROVINCE		SUBJECT		SUBJECT		SUBJECT		SUBJECT		SUBJECT	
USSR / N. EUROPEAN RSFSR / MISC. ON OBLAST													
AREA NO. 22N		SUBJECT C64		SUBJECT C36									
A B C D E H		M E T R O P O L I T A N		M O S C O W		H O T E L							
A R E A													

25X1A

DATE OF PHOTO	TYPE	QUALITY	CLASS	NO. OF CARDS	SOURCE OF PHOTOGRAPH
13-26 MAR 56	4	2	4	2	

CLASSIFICATION Approved For Release 1999/09/28 : CIA-RDP78-05867A000200570005-1

PHOTO NO.	241600	J-3995	5593N	9753E
COUNTRY	DSR / N. EUROPEAN RIF / MUSCON OBLAST			
AREA NO.	27N	C72	C74	A66
SUBJECT	5	10	15	20
	Q N	\$ C H O O L	G I R L	\$
	25	30	35	40
	Q N	\$ T R E E	N O M E N	C O
	45	50		
	N O T R	N O R K E R	\$	

25X1A

DATE OF PHOTO	TYPE	QUALITY	CLASS	NO. OF CARDS	SOURCE OF PHOTOGRAPH
13-26 11A1 5 6	4	2	4	3	
CAPTIONED BY					

PHOTO NO.	241491		Approved For Release 1999/09/28 : CIA-RDP78-05867A000200570005-1																			
PHOTO NO.	241491	LOT NO.	J-3995	MAP REFERENCE																		
COUNTRY	VIETNAM																					
AREA NO.	27N	SUBJECT	AL7	PROVINCE																		
<table border="1"> <tr> <td>SUBJECT</td> <td>SUBJECT</td> <td>SUBJECT</td> <td>SUBJECT</td> <td>SUBJECT</td> <td>SUBJECT</td> <td>SUBJECT</td> <td>SUBJECT</td> <td>SUBJECT</td> </tr> <tr> <td>AL7</td> <td>C46</td> <td>C26</td> <td></td> <td></td> <td></td> <td></td> <td></td> <td></td> </tr> </table>					SUBJECT	SUBJECT	SUBJECT	SUBJECT	SUBJECT	SUBJECT	SUBJECT	SUBJECT	SUBJECT	AL7	C46	C26						
SUBJECT	SUBJECT	SUBJECT	SUBJECT	SUBJECT	SUBJECT	SUBJECT	SUBJECT	SUBJECT														
AL7	C46	C26																				
<p> \$ T A O U E N E A R M Q \$ C Q W 20 A N A L A P P R O X 5 0 K M N 20 Q F M Q \$ C Q W 50 </p>																						
<p>WHICH IS APPROXIMATELY</p>																						
<p>N-NORTH</p>																						
25X1A																						
DATE OF PHOTO	TYPE	QUALITY	CLASS	NO. OF CARDS																		
13-26 MAY 56	4		4	3																		
<p>13-26 MAY 56</p>																						
<p>Approved For Release 1999/09/28 : CIA-RDP78-05867A000200570005-1</p>																						

PHOTO NO. 2471 Approved For Release 1999/09/28 : CIA-RDP78-05867A000200570005-1

AREA NO.	SUBJECT	SUBJECT	SUBJECT	SUBJECT	SUBJECT	SUBJECT	SUBJECT
27N	C31						
U	B	U	B	E	A	L	A
T	H	A	F	M	B	S	C
I	N	F	E				

ROAD NOR
FENCE
POSSIBLY ON WAY TO
BOLSHAYA VOLGA.

25X1A

DATE OF PHOTO	TYPE	QUALITY	CLASS	NO. OF CARDS	SOURCE OF PHOTOGRAPHY
12-16 MAY 56	4	2	4	1	

Approved For Release 1999/09/28 : CIA-RDP78-05867A000200570005-1

PHOTO NO. 241606 APPROVED FOR RELEASE 1999/09/28: CIA-RDP78-05867A000200570005-1

COUNTRY USSR/NEURUPAN RSFSR PROVINCE MUSEUM JBLAST

AREA NO. 27N SUBJECT AH7 SUBJECT ALE SUBJECT C2G SUBJECT 10 15 20

M I L K M A N A L Q N G R Q A D N

Q R T H Q F M Q \$ C Q W W Q M A

N I N F G POSSIBLY ON WAY TO

BOLSHAYA VOLGA

25X1A

DATE OF PHOTO	TYPE	QUALITY	CLASS	NO. OF CARDS	SOURCE OF PHOTOGRAPH
3-26 MAY 56	9	2	4	3	

CLASSIFICATION CAPTIONED BY

APPROVED FOR RELEASE 1999/09/28: CIA-RDP78-05867A000200570005-1

RECORD NO. 247505 Approved For Release 1999/09/28 : CIA-RDP78-05867A000200570005-1
 CO. J-3793

COUNTRY		PROVINCE					
<u>USSR</u>		<u>AFSK</u>					
AREA NO.	SUBJECT	SUBJECT	SUBJECT	SUBJECT	SUBJECT	SUBJECT	SUBJECT
<u>27N</u>	<u>ALP</u>	<u>DIL</u>					
<u>B</u>	<u>V</u>	<u>I</u>	<u>C</u>	<u>D</u>	<u>I</u>	<u>T</u>	<u>G</u>
<u>N</u>	<u>A</u>	<u>L</u>	<u>O</u>	<u>N</u>	<u>G</u>	<u>R</u>	<u>O</u>
<u>F</u>	<u>M</u>	<u>O</u>	<u>S</u>	<u>C</u>	<u>O</u>	<u>N</u>	<u>W</u>
				<u>POSSIBLY ON WAY TO</u>			

BOLSHAYA VULGA

25X1A

DATE OF PHOTO	TYPE	QUALITY	CLASS	NO. OF CARDS	SOURCE OF PHOTOGRAPH
<u>13-11-1945</u>	<u>4</u>	<u>2</u>	<u>4</u>	<u>2</u>	

CAPTIONED BY 13-11-1945
 Approved For Release 1999/09/28 : CIA-RDP78-05867A000200570005-1

[illegible]

Approved For Release 1999/09/28 : CIA-RDP78-05867A000200570005-1

REF ID NO.		247407		U3170		LATITUDE		4116	
COUNTRY		USSR NEUROPEAN RSFSR MOSCOW DISTRICT							
AREA NO		24N		C2G		C6B		TOWN FROM	
SUBJECT		KHIMKI		NR		TOWN		FROM	
SUBJECT		LAKE		OR		RIVER		LOOK	
SUBJECT		ING		NORTH		WEST			

25X1A

DATE OF PHOTO	TYPE	QUALITY	CLASS	NO. OF CARDS	SOURCE OF PHOTOGRAPH
Oct 46	4	2	2	2	[REDACTED]
SEP 50					

Approved For Release 1999/09/28 : CIA-RDP78-05867A000200570005-1

SECRET

RPC

vis 702954

SOUTHEAST

PHOTO NO. 241400 APPROVED FOR RELEASE 1999/09/28: CIA-RDP78-05867A000200570005-1

COUNTRY USSR NEUROPEAN USSR MOSCOW DISTRICT
 AREA NO 27N SUBJECT C38 C68
 KHIMKI NR 10 SMALL SET 20
 TLEMENT 25 WOOD 30 HOUSE 40
 IN A ROW 40

25X1A

DATE OF PHOTO	TYPE	QUALITY	CLASS	NO. OF CARDS	SOURCE OF PHOTOGRAPH
Oct 46-50	50	4	2	2	

CLASSIFICATION Approved For Release 1999/09/28: CIA-RDP78-05867A000200570005-1

PHOTO NO.	COUNTRY	AREA NO.	SUBJECT
24 Approved For Release 1999/09/28 : CIA-RDP78-05867A000200570005-1	USSR N EUROPEAN RSFSR MOSCOW OBLAST	27 N	C38
K H I M K I	N R	H O M E	O F A
G E R M A N	S C I E N T I S T	A C I N G	N E
NORTHEAST			

DATE OF PHOTO	TYPE	QUALITY	CLASS	NO. OF CARDS	SOURCE OF PHOTOGRAPH
OCT 66 SEP 50	4	2	2	1	[REDACTED]

CLASSIFICATION	CAPTIONED BY
Approved For Release 1999/09/28 : CIA-RDP78-05867A000200570005-1	PRB

PHOTO ANALYSIS REPORT