

PHOTO NO. 241717  
 REFERENCE: J-4174 NTS  
 LONGITUDE: 20° 00' 20" 57" 00" 08" 8"

COUNTRY	PROVINCE	SUBJECT	SUBJECT	SUBJECT	SUBJECT	SUBJECT	SUBJECT	SUBJECT	SUBJECT
ALBANIA	VLONE	D20	D23	2G7					
4210M									
U	T	E	F	T	O	H	T	E	
V	L	O	N	E	T	O	P	T	
8	-	P	T	P	A	N			

4. DEMOLISHED ARMY BARRACKS  
 QT 3 OF 8-PT PAN

DATE OF PHOTO	TYPE	QUALITY	CLASS	NO. OF CARDS	SOURCE
JULY 56	3	2	B	3	25X1A

CLASSIFICATION: Approved For Release 1999/09/28 : CIA-RDP78-05867A000200570008-8

PHOTO NO. 241718		Approved For Release 1999/09/28 : CIA-RDP78-05867A000200570008-8		LATITUDE 40 25 00		LONGITUDE 20 00 00	
COUNTRY ALBANIA		PROVINCE VLONE					
AREA NO. 4210M	SUBJECT D20	SUBJECT D23	SUBJECT 2G7	SUBJECT FDN	SUBJECT FOD	SUBJECT C2G	SUBJECT
US	TE	FT	HT	TE		BR	Y
VL	NE	TO	PT		PE	LA	\$
8	-	PT	PA	N			
4. DEMOLISHED ARMY BARRACKS 5. OIL STORAGE TANK 6. OIL DOCK WITH CONCRETE LANDING STAGE VESSELS MOORED WITH STERN TO DOCK 7. ROUND CONCRETE STRUCTURE - PT 4 OF							
DATE OF PHOTO	TYPE	QUALITY	CLASS	NO. OF CARDS	SOURCE		
JULY 54	3	2	B	6		25X1A	
Approved For Release 1999/09/28 : CIA-RDP78-05867A000200570008-8		SECRET-NOFORN-CONTROL					

Approved For Release 1999/09/28 : CIA-RDP78-05867A000200570008-8

PHOTO NO. 241710 REFERENCE J-1179 LATITUDE 19 30E LONGITUDE

COUNTRY ALBANIA PROVINCE VLONE

AREA NO 421DM SUBJECT D20 C2G

U S T E F T O H T E B A Y D F

V L O N E T O P T P E L A S J A

8 - P T P A N

8. UNIDENTIFIED BLDG\$ NEWLY CONSTRUCTED  
PT 5 OF 8-PT PAN.

25X1A

DATE OF PHOTO	TYPE	QUALITY	CLASS	NO. OF CARDS	REMARKS
JULY 5 6	3	2	B	2	

Approved For Release 1999/09/28 : CIA-RDP78-05867A000200570008-8

PHOTO ANALYSIS REPORT

PHOTO NO. 241720	LOT NO. J-4174	SUBJECT NIS	REFERENCE 40 25N	LONGITUDE 19 30E
COUNTRY ALBANIA		PROVINCE VLONE		
AREA NO. 421DM	SUBJECT D20	SUBJECT H4N	SUBJECT	SUBJECT
U	J	T	E	F
Y	L	O	N	E
8	-	P	T	P
		A	N	

9. TRANSFORMER

PT 6 OF 8-PT PHN

25X1A

DATE OF PHOTO	TYPE	QUALITY	CLASS	NO. OF CARDS	NO. OF PHOTO-TRAYS
JULY 5 6	3	2	B	2	

PHOTO NO.		APPROVED FOR RELEASE 1999/09/28		CIA-RDP78-05867A000200570008-8E		LONGITUDE	
COUNTRY		ALBANIA		PROVINCE		VLONE	
AREA NO	SUBJECT	SUBJECT	SUBJECT	SUBJECT	SUBJECT	SUBJECT	SUBJECT
4210M	D20	D23	D2H				
UJ	TE	FT	HT	E		BAY	OF
V	ONE	TO	PT			PEL	AT
8	PT	PAN					
11. POINT KRIDNERI PT 8 OF 8-PT PAN							
DATE OF PHOTO		TYPE	QUALITY	CLASS	NO. OF CARDS	25X1A	
JULY 5 6		3	2	B	3	[REDACTED]	
APPROVED FOR RELEASE 1999/09/28		CIA-RDP78-05867A000200570008-8					



COUNTRY	ALBANIA						PROVINCE VLONE														
AREA NO	4210M		SUBJECT	D25	SUBJECT	D20	SUBJECT	205	SUBJECT	990	SUBJECT		SUBJECT		SUBJECT		SUBJECT		SUBJECT		
G I	I		K O N G J O R U F E \$		O A \$ T		P A N O R A M A														

6. MAN-MADE CAVE HOUSING ARTILLERY

7. OLD WALL

PT 2 OF 7-PT PFN

25X1A

DATE OF PHOTO		TYPE	QUALITY	CLASS	NO. OF CARDS	SOURCE OF PHOTOGRAPH
JAN 5 1963			1	B	4	[REDACTED]
<p>Approved for Release 1999/08/29 : CIA-RDP78-05867A000200570008-8</p> <p>RECEIVED NOV 22 1963 CONTINUED CONTROL</p> <p>SRH</p>						

Approved for Release 1999/09/28 : CIA-RDP78-05867A000200570008-8

PHOTO NO.	241725	5-4174	NLS	37	40N	22E
COUNTRY	ALBANIA		PROVINCE	VLONE		
AREA NO.	4210M	SUBJECT	220	SUBJECT		
G J I	i	K O N G	10	S O R U	15	F E \$
O A S T	25	P T	30	O F	35	7 - P T
A N O R	45	A M A	50			P
25X1A						
DATE OF PHOTO	TYPE	QUALITY	CLASS	NO. OF CARDS	CO	
5/6/3			B	1		
Approved for Release 1999/09/28 : CIA-RDP78-05867A000200570008-8						
SECRET-NOFORN-CONTINUED-CONTROL						
PHOTO ANALYSIS REPORT						

701



[illegible]

Approved For Release 1999/09/28 : CIA-RDP78-05867A000200570008-8

PHOTO NO.	241777	REF ID	J-4177	PROVINCE	NT\$	LATITUDE	69	LONGITUDE	0200570008-8
COUNTRY	ALBENIA		VLONE						
AREA NO	4210M	SUBJECT	D20C38	SUBJECT		SUBJECT		SUBJECT	
	G S I	1	K	10	N	G	J	15	R U F E \$
	0 A \$ T	25	A	30	N	O	T	25	A T E D
	T P A N	45		50					7-18
4. RUIN\$ OF HOUSE									
PT 5 OF 7-PT PAN									
25X1A									
DATE OF PHOTO		TYPE		QUALITY		CLASS		NO. OF CARDS	50
						B		2	
Approved For Release 1999/09/28 : CIA-RDP78-05867A000200570008-8									
SECRET NOFORN CONTINGENT CONTINUED									
PHOTO ANALYSIS REPORT									

Approved For Release 1999/09/28 : CIA-RDP78-05867A000200570008-8

PHOTO NO.	241728	LOT NO.	J-4174	MAP REFERENCE	NI\$	LATITUDE	39 40N	LONGITUDE	20 10E	
COUNTRY	ALBANIA		PROVINCE VLONE							
AREA NO.	4210M	SUBJECT	C38	SUBJECT	D20	SUBJECT		SUBJECT		
G J I i K O N G J O R U F E \$ C										
O A \$ T 25 [ A N N O T A T E D ] 7 - 40 P										
T P A N 45										
3. NEW \$TRUCTURE										
4. RUIN\$ OF HOUSE										
5. DWELLING										
PT 6 OF 7-PT PPN										
25X1A										
DATE OF PHOTO	JULY 5 6 5		TYPE	3	QUALITY	1	CLASS	B	NO. OF CARDS	2
CAPTIONED BY										
Approved For Release 1999/09/28 : CIA-RDP78-05867A000200570008-8										

Approved For Release 1999/09/28 : CIA-RDP78-05867A000200670008-8

PHOTO NO. 241720 REFERENCE J-4174 C I F I E 40 25A 974

COUNTRY ALBANIA PROVINCE VLONE

AREA NO.	SUBJECT	SUBJECT	SUBJECT	SUBJECT	SUBJECT	SUBJECT	SUBJECT	SUBJECT
4810M	D20							
KEP	1	G	J	U	H	E	V	E
TAL	23	F	E	A	T	U	R	E
AN	45							

PT ① OF 2-PT PAN

DATE OF PHOTO	TYPE	QUALITY	CLASS	NO. OF CARDS	SOURCE	REMARKS
JULY 56	3	2	B	1		

25X1A

Approved For Release 1999/09/28 : CIA-RDP78-05867A000200670008-8

PHOTO ANALYSIS REPORT

FORM 120-174 USE PREVIOUS EDITIONS

Approved For Release 1999/09/28 : CIA-RDP78-05867A000200570008-8

PHOTO NO. 241774

COORDINATE ALBANIA

PROVINCE V LONE

AREA NO	SUBJECT	SUBJECT	SUBJECT	SUBJECT	SUBJECT	SUBJECT	SUBJECT	SUBJECT
4810M	D2H	9A2	D25	ADN	ALF			
KEP	1	GJU	HE	VE	\$	15	C	0 A \$
TAL	25	F	E	R	T	U	R	E \$
AN	45							

1. POINT LONGUETTA

2. + 3. OBSERVATION POST

PT 20E 4. MAN-MADE CAVE

2-PT PAN 5. STONE STEPS LEADING TO TANK

6. TANK 7. MULE PATH TO POINT

DATE OF PHOTO	TYPE	QUALITY	CLASS	NO. OF CARDS	SOURCE OF PHOTOGRAPH
JULY 56	3	2	B	5	

25X1A

Approved For Release 1999/09/28 : CIA-RDP78-05867A000200570008-8

PHOTO ANALYSIS REPORT

Approved For Release 1999/09/28 : CIA-RDP78-05867A000200570008-8

25X6

Approved For Release 1999/09/28 : CIA-RDP78-05867A000200570008-8

LONGITUDE

APPROVED FOR RELEASE 1999/09/28 CIA-RDP78-05867A000200570008-8

PHOTO NO.	261723	SUBJECT	J-7170 C.F. FILE					TITLE	7
COUNTRY	ALBANIA		PROVINCE		VLONE				
AREA NO.	4210M	SUBJECT	D2C	9GM	9GD	996	905	SUBJECT	
	\$ H \$ E N D		I \$	L A N D					
	\$ I D E		F N N O T A T E D						
	T P A N O R A M A								

1. SOUTHERN END

2. 4 BARRACKS - ONLY 3 VISIBLE

3. 4 ARTILLERY PIECES

4. FORTIFIED AREA (2 OR 3 PILL BOXES)

5. STONE INSTALLATIONS

6. 2 STONE INSTAL-

DATE OF PHOTO	TYPE	QUALITY	CLASS	NO. OF CARDS	REMARKS
AUG 56	3	2	B	5	[REDACTED]

25X1A

APPROVED FOR RELEASE 1999/09/28 CIA-RDP78-05867A000200570008-8

EXACT LOCATIONS CONTAINED CONTROLS

PHOTO ANALYSIS REPORT

(20)

PHOTO NO. **241774** Approved For Release 1999/09/28 : CIA-RDP78-05867A000200570008-8 LONGITUDE  
**5-4170 C.F. FILE**

COUNTRY <b>ALBANIA</b>		PROVINCE <b>VLONE</b>							
AREA NO. <b>4210 N</b>	SUBJECT <b>D2C</b>	SUBJECT <b>AKZ</b>	SUBJECT	SUBJECT	SUBJECT	SUBJECT	SUBJECT	SUBJECT	SUBJECT
<b>\$ A \$ E N O</b>	<b>I</b>	<b>\$ L A N D</b>					<b>E A S T</b>		
<b>\$ I D E</b>	<b>A N N O T A T E D</b>						<b>2 - P</b>		
<b>T O P A N</b>									

**7. ROAD**

**PT 2 OF 2-PT PFN**


DATE OF PHOTO	TYPE	QUALITY	CLASS	NO. OF CARDS	SOURCE OF PHOTOGRAPH	
<b>AUG 56</b>	<b>3</b>	<b>2</b>	<b>B</b>	<b>2</b>		<b>25X1A</b>
APPROVED FOR RELEASE 1999/09/28 : CIA-RDP78-05867A000200570008-8						



PHOTO NO. 241725 Approved For Release 1999/09/28 : CIA-RDP78-05867A000200570008-8

COUNTRY		PROVINCE		MAP REFERENCE		LATITUDE		LONGITUDE	
ALBANIA		VLONE							
AREA NO	SUBJECT	SUBJECT	SUBJECT	SUBJECT	SUBJECT	SUBJECT	SUBJECT	SUBJECT	SUBJECT
4210M	D2C	99K	9G0	9A2	9A6	D25			
\$ A \$ E N D		I \$	L A N D			W E \$ T			
\$ I D E		(A N N O T A T E D							
T	P A N O R A M A								

1. FOUR GUN EMPLACEMENTS, ARTILLERY IN BOMBPROOF SHELTERS
2. OBSERVATION POSTS
3. TWO UNIDENTIFIED STRUCTURES IN WATER
4. UN CONSTR IN PROGRESS
8. NATURAL (over)

DATE OF PHOTO	TYPE	QUALITY	CLASS	NO. OF CARDS	NO.
Aug 5/3					
Approved For Release 1999/09/28 : CIA-RDP78-05867A000200570008-8					25X1A
SECRET-NOFORN-CONTINUED CONTROL					

PHOTO NO. 241736 APPROVED FOR RELEASE 1999/09/28 : CIA-RDP78-05867A000200570008-8

COUNTRY ALBANIA PROVINCE VLONE  
 AREA NO 4210N SUBJECT D2C C2G D25 AKZ  
 \$ A \$ E N D I \$ L A N D 15 W E \$ T 20  
 \$ I D E 25 F A N N O T A T E D 35 2 - 40  
 T P A N 45

4. UD CONSTR IN PROGRESS
5. UD BLDG 10. NATURAL CAVE OPENING
6. ROAD 7. STONE STRUCTURE
9. NATURAL CAVE OPENING ABOUT 10  
 METER \$ WIDE. PT 2 OF 2-PT PEN.

DATE OF PHOTO TYPE QUALITY CLASS NO. OF CARDS 50  
 APPROVED FOR RELEASE 1999/09/28 : CIA-RDP78-05867A000200570008-8  
 CLASSIFICATION 25X1A

Approved For Release 1999/09/28 : CIA-RDP78-05867A000200570008-8

PHOTO NO. 241537 J-4169 C.I.F. FILE

COUNTRY	AREA NO.	SUBJECT	SUBJECT	SUBJECT	SUBJECT	SUBJECT	SUBJECT	SUBJECT	SUBJECT
ALBANIA	4110M	3GT	9CD	ALA	ROJ	ROP			
DURRES				PORT			PETROL		
EUM				TAL			ATION		
NOTATED				PAN					

1. NAVY YARD

2. 2-MAST WOODEN MOTOR-SAIL-SHIP WITH MACHINE GUN ON BOW

3. PETROLEUM STORAGE TANKS

4. OIL PIPELINES PT 1 OF 2-PT PAN

DATE OF PHOTO	TYPE	QUALITY	CLASS	NO. OF COPIES	
JUL 1964	4	1	B	5	25X1A

Approved For Release 1999/09/28 : CIA-RDP78-05867A000200570008-8

PHOTO ANALYSIS REPORT

PHOTO NO. 2417		APPROVED FOR RELEASE 1999/08/28 CIA-RDP78-05867A000200570008-8		LATITUDE 19 25E		LONGITUDE	
COUNTRY ALBANIA		PROVINCE DURRES		SUBJECT		SUBJECT	
AREA NO. 4110M	SUBJECT RLA	SUBJECT ADJ	SUBJECT ADP	SUBJECT	SUBJECT	SUBJECT	SUBJECT
DURRES			PORT		PETROL		
EUM	INST		ALL		ATION		AN
NOTATED			PAN				
4. OIL PIPELINE							
5. PETROLEUM LOADING & UNLOADING STAGE							
PT 2 OF 2-PT PAN.							
DATE OF PHOTO		TYPE	QUALITY	CLASS	NO. OF CARDS	25X1A	
JUL 1964		4	1	B	3		
APPROVED FOR RELEASE 1999/08/28 CIA-RDP78-05867A000200570008-8		SECRET-NOFORN-CONTROLLING COUNTRY		SA			

FORM NO. 1-74 (SEE PREVIOUS EDITIONS)

PHOTO ANALYSIS REPORT

(20)

Approved For Release 1999/09/28 : CIA-RDP78-05867A000200570008-8  
25X6

Next 1 Page(s) In Document Exempt

Approved For Release 1999/09/28 : CIA-RDP78-05867A000200570008-8

[illegible]

Approved For Release 1999/09/28 : CIA-RDP78-05867A000200570008-8

PHOTO NO. 241741 S-4169 C.F. FILE 77 25X1A

COUNTRY		PROVINCE		LATITUDE		LONGITUDE	
ALBANIA		DURRES					
AREA NO.	SUBJECT	SUBJECT	SUBJECT	SUBJECT	SUBJECT	SUBJECT	SUBJECT
4110M	D20	AKA	SEE				
DURRES			COAST		FROM		P
ORT	TO	CAPE			LAGHI		P
RNOR	ARM				SEE CIA		
241741 THRU 241750							

DATE OF PHOTO	TYPE	QUALITY	CLASS	NO. OF CARDS	SOURCE
			B	1	
Approved For Release 1999/09/28 : CIA-RDP78-05867A000200570008-8					
SECRET NOFORN CONTINUED					

PHOTO NO. 241743 Approved for Release 1999/08/28 : CIA-RDP78-05867A000200570008-8

COUNTRY	ALBANIA		PROVINCE	DURRES				
AREA NO	4110M	SUBJECT	D20	SUBJECT	AKQ	SUBJECT	9GM	
	DURRES				COAST		FROM	
	PORT				TO		CAPE	
	ANORAMA						LAGHIA	
							SEE CIRS	

241741 THRU 241750.  
 2. HYDROPORT  
 3. RAILROAD STATION

DATE OF PHOTO	TYPE	QUALITY	CLASS	NO. OF CARDS	SO
Approved for Release 1999/08/28 : CIA-RDP78-05867A000200570008-8					
PHOTO ANALYSIS REPORT					



Release 1999/08/28 : CIA-RDP78-05867A000200570008-8

PHOTO NO. 241744

15713 J-4169 C.I. FILE 41/2 DM

COUNTRY ALBANIA

PROVINCE DURRE\$

AREA NO 41/DM 230

SUBJECT	SUBJECT	SUBJECT	SUBJECT	SUBJECT	SUBJECT	SUBJECT	SUBJECT
DURRE\$	C O F \$ T	15 F R O M	20 P				
O R T	15 T O	30 C A P E	35 L A G H I	40 P			
A N O R A M A	45	50	55	60	65	70	75

THRU 241750

25X1A

DATE OF PHOTO	TYPE	QUALITY	CLASS	NO. OF CARDS	SOURCE
JULY 5 6	3	1	B	1	

Approved For Release 1999/09/28 : CIA-RDP78-05867A000200570008-8

CLASSIFICATION SECRET-NOFORN-CONTINUED

PHOTO NO. 241745  
APPROVED FOR RELEASE 1999/09/28  
CIA-RDP78-05867A000200570008-8  
S-1107  
C/F/E  
LATITUDE 41° 20' N  
LONGITUDE 19° 58' E

COUNTRY ALBANIA  
PROVINCE DURRES

AREA NO.	SUBJECT	SUBJECT	SUBJECT	SUBJECT	SUBJECT	SUBJECT	SUBJECT	SUBJECT
4110M	DURRES	C4A						
DURRES			COAST			FROM		P
PORT			CAPE			LENGTH		P
ANORMA								

4. SWIMMING RESORT

AN. SEE C/F# 241741 THRU 241750

25X1A

DATE OF PHOTO	TYPE	QUALITY	CLASS	NO. OF CARDS	BOX
JULY 5 6 3 1			B	2	

CLASSIFICATION Approved For Release 1999/09/28  
CIA-RDP78-05867A000200570008-8

PHOTO NO.	241746	LONGITUDE	5-4169	C. FILE	71 2 8	20
COUNTRY	ALBANIA	PROVINCE	DURRES	SUBJECT	SUBJECT	SUBJECT
AREA NO.	1110M	SUBJECT	D20	SUBJECT	C4A	15
DURRES	10	C	0	A	\$	T
ORT	25	T	0	C	A	P
AN	45	O	R	A	M	A
SEE CIA\$ 241741						4. RESORT
THRU 241742						

25X1A

DATE OF PHOTO	TYPE	QUALITY	CLASS	NO. OF CARDS
1/1/68	3	1	B	2
Approved for Release 1999/09/28 : CIA-RDP78-05867A000200570008-8				
SECRET NOFORN CONTINUED CONTROL				
SRN				


Approved For Release 1999/09/28 : CIA-RDP78-05867A000200570008-8

PHOTO NO.	241741	LOT NO.	S-4169	MAP REFERENCE	C. FILE	LATITUDE	41 20 N	LONGITUDE	19 25 E
COUNTRY	ALBANIA			PROVINCE DURRE\$					
AREA NO	4110M	SUBJECT	D20	SUBJECT	C10	SUBJECT	A\$ T	SUBJECT	15 F R O M
D U R R E \$				C A P E		L A G H I		20 P	
O R T		T O		C A P E		L A G H I		35 P	
A N O R A M A						S E E C I A \$		40 P	

PHOTO NO.	241747	LOT NO.	S-4169	MAP REFERENCE	C. FILE	LATITUDE	41 20 N	LONGITUDE	19 25 E
COUNTRY	ALBANIA			PROVINCE DURRE\$					
AREA NO	4110M	SUBJECT	D20	SUBJECT	C08	SUBJECT	998	SUBJECT	15 F R O M
D U R R E \$				C A P E		L A G H I		20 P	
O R T		T O		C A P E		L A G H I		35 P	
A N O R A M A								40 P	

5. CONVALESCENT HOME  
6. MILITARY ZONE EXTENDING TO CAPE  
7. \$HKAMB I KAVAJE\$ FORTIFIED ZONE  
PANORAMA. \$EE C I A \$ 241741  
THRU 241740. 25X1A

DATE OF PHOTO	TYPE	QUALITY	CLASS	NO. OF CARDS
JULY 56	3	1	B	3



Approved For Release 1999/09/28 : CIA-RDP78-05867A000200570008-8



PHOTO NO. 241750

Release 1999/09/28: CIA-RDP78-05867A000200570008-8

COORDINATE ALBANIA

PROVINCE DURRE\$

AREA NO 4110M

SUBJECT D20 998

SUBJECT C O A \$ T

SUBJECT F R D M

SUBJECT D U R R E \$

SUBJECT C A P E

SUBJECT L A G H I

SUBJECT O R T

SUBJECT T O

SUBJECT H N

8. COASTAL ARTILLERY BATTERY  
PAN. SEE CIA\$ 241241 THRU 241750

25X1A

DATE OF PHOTO	TYPE	QUALITY	CLASS	NO. OF CARDS	NO.
JUN 56	3	1	B	2	

Approved for Release 1999/09/28: CIA-RDP78-05867A000200570008-8

PHOTO ANALYSIS REPORT

PHOTO NO 341754	APPROVED FOR RELEASE 1999/09/28	REF ID: A66055	CIA-RDP78-05867A000200570008-8
	1-4/80		COORDINATES 35 16 N

COUNTRY	THAILAND	PROVINCE	CHIAN	DATE	15 18 77
---------	----------	----------	-------	------	----------

AREA NO.	74	CUR.	163	SUBJ	D20	34	50	1	20
----------	----	------	-----	------	-----	----	----	---	----

50	60	70	80	90	100	110	120	130	140	150	160	170	180	190	200	210	220	230	240	250	260	270	280	290	300	310	320	330	340	350	360	370	380	390	400	410	420	430	440	450	460	470	480	490	500	510	520	530	540	550	560	570	580	590	600	610	620	630	640	650	660	670	680	690	700	710	720	730	740	750	760	770	780	790	800	810	820	830	840	850	860	870	880	890	900	910	920	930	940	950	960	970	980	990	1000
----	----	----	----	----	-----	-----	-----	-----	-----	-----	-----	-----	-----	-----	-----	-----	-----	-----	-----	-----	-----	-----	-----	-----	-----	-----	-----	-----	-----	-----	-----	-----	-----	-----	-----	-----	-----	-----	-----	-----	-----	-----	-----	-----	-----	-----	-----	-----	-----	-----	-----	-----	-----	-----	-----	-----	-----	-----	-----	-----	-----	-----	-----	-----	-----	-----	-----	-----	-----	-----	-----	-----	-----	-----	-----	-----	-----	-----	-----	-----	-----	-----	-----	-----	-----	-----	-----	-----	-----	-----	-----	-----	-----	-----	------

[illegible]

92	4	7	1	0	A
----	---	---	---	---	---

1	2	3	4	5	6	7	8	9	10	11	12	13	14	15	16	17	18	19	20	21	22	23	24	25	26	27	28	29	30	31	32	33	34	35	36	37	38	39	40	41	42	43	44	45	46	47	48	49	50	51	52	53	54	55	56	57	58	59	60	61	62	63	64	65	66	67	68	69	70	71	72	73	74	75	76	77	78	79	80	81	82	83	84	85	86	87	88	89	90	91	92	93	94	95	96	97	98	99	100
---	---	---	---	---	---	---	---	---	----	----	----	----	----	----	----	----	----	----	----	----	----	----	----	----	----	----	----	----	----	----	----	----	----	----	----	----	----	----	----	----	----	----	----	----	----	----	----	----	----	----	----	----	----	----	----	----	----	----	----	----	----	----	----	----	----	----	----	----	----	----	----	----	----	----	----	----	----	----	----	----	----	----	----	----	----	----	----	----	----	----	----	----	----	----	----	----	----	----	-----

T	O	W	E	N
---	---	---	---	---

HILLINGS.

NOTE WIND TOWERS ON EASTERN

8/1087-1

---

---

\_\_\_\_\_

---

25X1A

	TYPE	QUAL.	CLASS	NO. OF CARDS
--	------	-------	-------	--------------

DATE OF PHOTO	FILE			
	1	1		

Approved For Release 1999/09/28 : CIA-RDP78-00867R000200060006-8

CAPT. BY		C/1	
----------	--	-----	--

CLASSIFICATION *Confidential*

Approved For Release 1999/09/28 : CIA-RDP78-05867A000200570008-8

PHOTO NO.	26455		J-4/804		CIA-RDP78-05867A000200570008-8	
COUNTRY	TRUCIAL OMAN		PROVINCE		COORDINATES	
AREA NO.	56K		SUBJ. C62		SUBJ. C34	
D I B A I		K O A T S		I N		
C I T Y		B L D G S		W I T H		
T O W E R S		O G		W I N D		

NOTE WIND TOWERS ON BUILDINGS.

25X1A

DATE OF PHOTO	TYPE	QUAL.	CLASS	NO. OF CARDS
---------------	------	-------	-------	--------------

Approved For Release 1999/09/28 : CIA-RDP78-05867A000200570008-8

CLASSIFICATION

CAPT. BY

FORM NO. 174 USE PREVIOUS EDITIONS.



PHOTO NO. 241551 Approved For Release 1999/09/28 : CIA-RDP78-05867A000200570008-8

COUNTRY Trucial OMAN PROVINCE COORDINATES  
AREA NO. 56N SUBJ. 2JP SUBJ.

T	R	U	C	I	A	L	O	M	A	N	L	E	V	I	E	S	20
D	E	D	O	U	I	N	V	O	L	U	N	T	E	E	R	S	40
I	N	T	R	A	I	N	I	N	G								

AT BEGINNING OF

25X1A

DATE OF PHOTO	TYPE	QUAL.	CLASS	NO. OF CARDS
Approved For Release 1999/09/28 : CIA-RDP	4	2	1	1
CAPT. BY				

FORM NO. 174 USE PREVIOUS EDITIONS.

PHOTO NO. 241756 Approved For Release 1999/09/28 : CIA-RDP78-05867A000200570008-8

COUNTRY	TRUCIAL OMAN		PROVINCE			COORDINATES									
AREA NO.	56N	SUBJ.	2JP	SUBJ.		SUBJ.									
T	R	U	C	I	A	L	E	V	I	E	S				
B	E	D	O	C	I	N	V	O	L	U	N	T	E	E	R
I	N	T	R	A	I	N	I	N	G						

25X1A

Approved For Release 1999/09/28 : CIA-RDP

CLASSIFICATION

GAFT. BY

FORM NO. 174 USE PREVIOUS EDITIONS.

PHOTO NO. 241755 Approved For Release 1999/09/28 : CIA-RDP78-05867A000200570008-8

COUNTRY TRUCCIAL OMAN PROVINCE COORDINATES

PHOTO NO. 241755 LOT NO. 1170N MAP REFERENCE

COUNTRY TRUCCIAL OMAN PROVINCE COORDINATES

AREA NO. 5611 SUBJ. C811 SUBJ. C7F SUBJ. C66 913

B	E	D	O	U	I	N	W	E	A	R	I	N	G	E	U	R	V
E	D	D	A	G	G	E	R	K	T	Y	P	I	C	A	L		
C	O	S	T	U	M	E											

ABOUT TO RE-ENLIST IN TRUCCIAL OMAN LEVIES.

25X1A

DATE OF PHOTO	TYPE	QUAL.	CLASS	NO. OF CARDS
	2	2	C	4

Approved For Release 1999/09/28 : CIA-RDP78-05867A000200570008-8

FORM NO. 174 USE PREVIOUS EDITIONS. JAN 68

PHOTO NO. 261757 Approved For Release 1999/09/28 : CIA-RDP78-05867A000200570008-8

COUNTRY TRUCIAL OMAN PROVINCE COORDINATES

AREA NO. 50 K SUBJ. JTP SUBJ. SUBJ.

T	R	U	C	I	A	L		O	M	A	N	.	L	E	V	I	E	S	
B	E	D	O	U	I	N		R	E	R	K		I	T	S				
I	T	R	A	I	N	I	N												

PHYSICAL

25X1A

DATE OF PHOTO	TYPE	QUAL.	CLASS	NO. OF CARDS
---------------	------	-------	-------	--------------

Approved For Release 1999/09/28 : CIA-RDP78-05867A000200570008-8

CLASSIFICATION Conf CAPT. BY

FORM NO. 174 USE PREVIOUS EDITIONS

PHOTO NO. 5-7780A Approved For Release 1999/09/28 : CIA-RDP78-05867A000200570008-8

COUNTRY		PROVINCE		COORDINATES	
TRUTH MAN					
AREA NO.	SUBJ.	SUBJ.	SUBJ.		
56K	2J(1)	C80	P78		
T	R	U	C	I	A
L	O	M	A	N	L
E	V	I	E	S	
C	O	M	A	N	D
E	R	O	F	T	H
A	R	D			

→ IN OFF-DUTY ATTIRE.

25X1A

DATE OF PHOTO	TYPE	QUAL.	CLASS	NO. OF CARDS
	4	2	C	3
CLASSIFICATION			CAPT. BY	
SECRET			[Signature]	

Approved For Release 1999/09/28 : CIA-RDP78-05867A000200570008-8

FORM NO. 174 USE PREVIOUS EDITIONS. JAN 66

PHOTO NO. **Approved For Release 1999/09/28 : CIA-RDP78-05867A000200570008-8**

COUNTRY: TRUNG QUOC PROVINCE: \_\_\_\_\_ COORDINATES: \_\_\_\_\_

AREA NO. 5016 SUBJ. 2XA SUBJ. 2JD SUBJ. \_\_\_\_\_

T	R	U	O	I	A	L	C	M	A	N	L	F	E	V	I	E	S
J	U	N	C	O	R		C	O	R	P	S		L	B	O	Y	S
I	N	U	N	I	F	O	R	M									

AGED 10 AND 11.

DATE OF PHOTO: \_\_\_\_\_ TYPE: \_\_\_\_\_ QUAL: \_\_\_\_\_ CLASS: \_\_\_\_\_ NO. OF CARDS: \_\_\_\_\_

**Approved For Release 1999/09/28 : CIA-RDP78-05867A000200570008-8**

CLASSIFICATION: Conf CAPT. BY: 25X1A

FORM NO. 174 USE PREVIOUS EDITIONS.

COUNTRY TRUCIAL OMAN				PROVINCE				COORDINATES 25 22 N 55 23 E			
DEA NO. 56 N				SUBJ. C42				SUBJ.			
S H A R J A H				S H E I K H ' S				P A L			
A L E				[ S I D E V I E W ]							
45				50							

DATE OF PHOTO				TYPE		QUAL.		CLASS		NO. OF CARDS	
				H		2		C		1	
Approved For Release 1999/09/28 : CIA-RDP				CAPT. BY						8	

NO. 174 USE PREVIOUS EDITIONS





PHOTO NO. 24 Approved For Release 1999/09/28 : CIA-RDP78-05867A000200570008-8

COUNTRY		PROVINCE		COORDINATES																			
TRUCIAL OMAN				25 22 N																			
AREA NO.	SUBJ.	SUBJ.	SUBJ.	55 23 E																			
5611	C62	D2H																					
5	11	A	R	5	J	A	H			10	F	A	I	R		V	1	E	W		0	F	
		25	P	A	R	T		0	F		30	C	I	T	Y		35	O	N		P	O	I
		45	N	T							50												

25X1A

DATE OF PHOTO	TYPE	QUAL.	CLASS	NO. OF CARDS
	8	2	C	2
Approved For Release 1999/09/28 : CIA-RDP78-05867A000200570008-8				
CERTIFICATION	CAPT. BY			
	21			

FORM NO. 174 USE PREVIOUS EDITIONS. JAN 66

PHOTO NO. 261783  
Approved For Release 1999/09/28 : CIA-RDP78-05867A000200570008-8  
C 06305 29 17E

FORGEMTRY BRITISH EAST AFRICA  
PROVINCE TANGANYIKA

AREA NO	SUBJECT	SUBJECT	SUBJECT	SUBJECT	SUBJECT	SUBJECT	SUBJECT	SUBJECT
370	C52	C80	C56					
DAR	ES	S	A	L	A	A	M	D
R	S	I	N	C	E	R	E	M
T	U	M	E					

DATE OF PHOTO	TYPE	QUALITY	CLASS	NO. OF CARDS	SOURCE OF PHOTOGRAPH
Oct 56	4	2	4	3	25X1A

CLASSIFICATION: Approved For Release 1999/09/28 : CIA-RDP78-05867A000200570008-8

1 Jun 54 174 USE PREVIOUS EDITIONS PHOTO ANALYSIS REPORT

**Approved For Release 1999/09/28 : CIA-RDP78-05867A000200570008-8**

**25X6**

**Next 1 Page(s) In Document Exempt**

**Approved For Release 1999/09/28 : CIA-RDP78-05867A000200570008-8**

PHOTO NO. 241766 Approved For Release 1999/09/28 : CIA-RDP78-05867A000200570008-8

COUNTRY SPAIN PROVINCE

AREA NO.	SUBJECT	SUBJECT	SUBJECT	SUBJECT	SUBJECT	SUBJECT	SUBJECT	SUBJECT
228M	AOJ							
Q	I	L	P	I	P	E	L	I
N	E	S	U	C	B	E	T	
W	E	E	N	R	O	T	A	
E	A							

25X1A

DATE OF PHOTO	TYPE	QUALITY	CLASS	NO. OF CARDS
—	4	2	4	1

CLASSIFICATION Approved For Release 1999/09/28 : CIA-RDP78-05867A000200570008-8

**Approved For Release 1999/09/28 : CIA-RDP78-05867A000200570008-8**

**25X6**

**Next 5 Page(s) In Document Exempt**

**Approved For Release 1999/09/28 : CIA-RDP78-05867A000200570008-8**

PHOTO NO.	24A	APPROVED FOR RELEASE 1999/09/28	CIA-RDP78-05867A000200570008-8
COUNTRY	FRANCE	PROVINCE	SEINE
AREA NO.	546M	SUBJECT	D36 C62 AM5
PARIS		DELIVERING	NE
WSTAPERS		BY	MOTORBOA
T	ON	SEINE	R

DATE OF PHOTO	TYPE	QUALITY	CLASS	NO. OF CARDS	SOURCE OF PHOTOGRAPH
—	4	2	4	3	25X1A

CLASSIFICATION	CAPTIONED BY
Approved For Release 1999/09/28	CIA-RDP78-05867A000200570008-8

PHOTO ANALYSIS REPORT
-----------------------

Approved For Release 1999/09/28 : CIA-RDP78-05867A000200570008-8

PHOTO NO. 174 LOT NO. 174 REFERENCE 174

COUNTRY ICELAND PROVINCE

AREA NO	SUBJECT	SUBJECT	SUBJECT	SUBJECT	SUBJECT	SUBJECT	SUBJECT	SUBJECT	SUBJECT
62C	D3A								
G	U	L	L	F	O	S	S	L	A
T	E	R	F	A	L	L	I	N	I
									C
									E
									L
									A
									N
									D

DATE OF PHOTO	TYPE	QUALITY	CLASS	NO. OF CARDS	
—	4	2	4	1	
174					

Approved For Release 1999/09/28 : CIA-RDP78-05867A000200060008-8

## COUNTRY

COUNTRY ICELAND

PROVINCE

**AREA NO**

62c

**SUBJECT**

AKA

**SUBJECT**

**SUBJECT**

**SUBJECT**

SUBJECT

SUBJECT

**References**

---

T	Y	P	I	C	A	L
---	---	---	---	---	---	---

T	<sup>10</sup> R	A	N	S	<sup>15</sup> P	O	R	T	A	T	<sup>20</sup>
---	-----------------	---	---	---	-----------------	---	---	---	---	---	---------------

O	N	N	R	V	A	T	N	A	T	Ö	K	11	1	1	T
			25				30					35			40

E	F	I	E <sup>L</sup>	D				S						H	C
---	---	---	----------------	---	--	--	--	---	--	--	--	--	--	---	---

**DATE OF PHOTO**

**TYPE**

## QUALITY

**CLASS**

NO. OF CARDS

**SOURCE OF INFORMATION**

25X1A

4

2

44

1

## CLASSIFICATIONS

**CAPTIONED: [REDACTED]**

Approved For Release 1999/09/28 : CIA-RDP78-05687A000200570008-8

FORM NO. 174 USE PREVIOUS EDITIONS

# PHOTO ANALYSIS REPORT



PHOTO NO.		LIST NO.		REF ID: A66666		APPROVED FOR RELEASE 1999/09/28 : CIA-RDP78-05867A000200570008-8	
COUNTRY		PROVINCE					
AREA NO.		SUBJECT		SUBJECT		SUBJECT	
62C		C38					
TYPICAL		FARM		HOUSES			
NEAR		VATNAJÖKULL		GLA			
GIER		AREA					
DATE OF PHOTO		TYPE		QUALITY		CLASS	
—		4		2		4	
NO. OF CARDS		SOURCE OF INFORMATION					
1							
CLASSIFICATION		CAPTIONED BY					
SECRET		JFK					
APPROVED FOR RELEASE 1999/09/28 : CIA-RDP78-05867A000200570008-8							

Approved For Release 1999/09/28 : CIA-RDP78-05867A000200570008-8

PHOTO NO.	LOT NO.	CLASS REFERENCE							
COUNTRY	AREA NO.	SUBJECT	SUBJECT	SUBJECT	SUBJECT	SUBJECT	SUBJECT	SUBJECT	SUBJECT
ICELAND	62C	AK5							
		F A G U R	H O L S M Y R I						
		E L D	S O U T H	O F	V A T N A J				
		K U L L	G L A C I E R						

DATE OF PHOTO	TYPE	QUALITY	CLASS	NO. OF CARDS	25X1A
	4	2	4	1	
CLASSIFICATION					
Approved For Release 1999/09/28 : CIA-RDP78-05867A000200570008-8					

Approved For Release 1999/09/28 : CIA-RDP78-05867A000200570008-8

PHOTO NO.	LOT NO.	MAP REFERENCE	ENTRANCE
COUNTRY	ICELAND	PROVINCE	64 DIN 16 414Y
AREA NO	62C DOD D09	SUBJECT	SUBJECT
H V A N N A D A L S	H N U K E R	M T	
G L A C I A L	I C E		

RISES FROM VATNAJÖKULL ICEFIELD.

DATE OF PHOTO	TYPE	QUALITY	CLASS	NO. OF CARDS
—	4	2	4	2

25X1A

Approved For Release 1999/09/28 : CIA-RDP78-05867A000200570008-8

[illegible]

Approved For Release 1999/09/28 : CIA-RDP78-05867A000200570008-8

PHOTO NO.	174	LOT NO.	7817	DATE RECEIVED	7/3	REF ID	64 24N 16 48W	114	
COUNTRY	ICELAND		PROVINCE						
AREA NO.	62C	SUBJECT	DD9	SUBJECT	ALE	SUBJECT		SUBJECT	
	VATNA	5	AJ	10	ÖKULL	L	ICEFIELD	20	
	25	ARM	OF	30	GLACIER	35	HO	40	
	45	RSES	IN	50	FG				

25X1A

DATE OF PHOTO	TYPE	QUALITY	CLASS	NO. OF CARDS	REMARKS
—	4	2	4	2	
CLASSIFICATION					
Approved For Release 1999/09/28 : CIA-RDP78-05867A000200570008-8					

PHOTO NO. Approved For Release 1999/09/28 : CIA-RDP78-05867A000200570008-8

COUNTRY	ICELAND	PROVINCE	
---------	---------	----------	--

AREA NO	SUBJECT	SUBJECT	SUBJECT	SUBJECT	SUBJECT	SUBJECT	SUBJECT	SUBJECT	SUBJECT
62C	D39	D09							
VATN	AJÖKULL	ICEFIEL							
STREAM	MTS	IN	BG						

\_\_\_\_\_

DATE OF PHOTO		TYPE	QUALITY	CLASS	NO. OF CARDS
	—	4	1	4	2

CLASSIFICATION Approved For Release 1999/09/28 : CIA-RDP78-05887A000200570008-8

PHOTO NO. **Approved For Release 1999/09/28 : CIA-RDP78-05867A000200570008-8**  
J-4181A NIS 64 DIN 70 370

COUNTRY **ICELAND** PROVINCE

AREA NO	SUBJECT	SUBJECT	SUBJECT	SUBJECT	SUBJECT	SUBJECT	SUBJECT	SUBJECT
62C	C68	D39						
S	K	A	F	T	A	F	E	L
P	O	S	T	B	E	F	O	R
S	T	R	E	A	M			

25X1A

DATE OF PHOTO	TYPE	QUALITY	CLASS	NO. OF CARDS
—	4	2	4	2

CLASSIFICATION **Approved For Release 1999/09/28 : CIA-RDP78-05867A000200570008-8**

**Approved For Release 1999/09/28 : CIA-RDP78-05867A000200570008-8**

25X6

**Next 16 Page(s) In Document Exempt**


**Approved For Release 1999/09/28 : CIA-RDP78-05867A000200570008-8**



Approved For Release 1999/09/28 : CIA-RDP78-05867A000200570008-8

AREA NO		SUBJECT		SUBJECT		SUBJECT		SUBJECT		SUBJECT		SUBJECT		SUBJECT	
34		201		C51											
S O L D I E R		O F		R E G U L A R		B									
U R M E S E		A R M Y.		I N		C A B U A									
L O U T F I T															
<p>7 JUGS AT RIGHT CONTAIN          OFFERINGS TO THE "NATS", SPIRITS OF DEAD,          WHO HAVE BECOME EVIL FORCES OF THE          FORESTS &amp; THE MOUNTAINS. TAKEN ON ROAD          BETWEEN RANGOON &amp; MULMEIN.</p>															
DATE OF PHOTO		TYPE		QUALITY		CLASS		NO. OF CARDS		SOURCE OF PHOTOGRAPH		25X1A			
		4		2		4		2							



Approved For Release 1999/09/28 : CIA-RDP78-05867A000200570008-8

PHOTO NO. <u>Approved For Release 1999/09/28 : CIA-RDP78-05867A000200570008-8</u>									
COUNTRY <u>BURMA</u>					PROVINCE				
AREA NO	SUBJECT	SUBJECT	SUBJECT	SUBJECT	SUBJECT	SUBJECT	SUBJECT	SUBJECT	SUBJECT
<u>34</u>	<u>AKU</u>	<u>2BC</u>	<u>2A2</u>						
<u>M</u>	<u>I</u>	<u>L</u>	<u>I</u>	<u>T</u>	<u>A</u>	<u>R</u>	<u>Y</u>	<u>O</u>	<u>B</u>
<u>S</u>	<u>E</u>	<u>R</u>	<u>V</u>	<u>A</u>	<u>T</u>	<u>I</u>	<u>O</u>	<u>N</u>	
<u>1</u>	<u>O</u>	<u>S</u>	<u>T</u>	<u>U</u>	<u>S</u>	<u>E</u>	<u>D</u>	<u>F</u>	<u>O</u>
<u>R</u>	<u>O</u>	<u>A</u>	<u>D</u>	<u>D</u>	<u>E</u>	<u>F</u>	<u>E</u>	<u>N</u>	<u>S</u>
<u>E</u>									
<u>TAKEN ON ROAD BETWEEN RANGUN</u> <u>&amp; MULMEIN.</u>									
DATE OF PHOTO		TYPE	QUALITY	CLASS	NO. OF CARDS	SOURCE OF PHOTOGRAPH			
		<u>4</u>	<u>1</u>	<u>4</u>	<u>3</u>	<u>25X1A</u> 			
<u>Approved For Release 1999/09/28 : CIA-RDP78-05867A000200570008-8</u> <u>and CIA</u>									

FORM NO. 174-100 (REVISED 10-1-65) PHOTO ANALYSIS REPORT

# PHOTO ANALYSIS REPORT

PHOTO NO. <b>Approved For Release 1999/09/28 : CIA-RDP78-05867A000200570008-8</b>									
COUNTRY <b>BURMA</b>									
PROVINCE									
AREA NO	SUBJECT	SUBJECT	SUBJECT	SUBJECT	SUBJECT	SUBJECT	SUBJECT	SUBJECT	SUBJECT
<b>34</b>	<b>C68</b>	<b>AL7</b>							
<b>T</b>	<b>V</b>	<b>P</b>	<b>I</b>	<b>C</b>	<b>A</b>	<b>L</b>	<b>V</b>	<b>I</b>	<b>L</b>
<b>L</b>	<b>L</b>	<b>L</b>	<b>A</b>	<b>G</b>	<b>E</b>	<b>B</b>	<b>U</b>	<b>I</b>	<b>L</b>
<b>T</b>	<b>O</b>	<b>N</b>	<b>P</b>	<b>I</b>	<b>L</b>	<b>E</b>	<b>S</b>	<b>N</b>	<b>E</b>
<b>L</b>	<b>L</b>	<b>L</b>	<b>L</b>	<b>L</b>	<b>L</b>	<b>L</b>	<b>L</b>	<b>L</b>	<b>L</b>
<b>L</b>	<b>L</b>	<b>L</b>	<b>L</b>	<b>L</b>	<b>L</b>	<b>L</b>	<b>L</b>	<b>L</b>	<b>L</b>
TAKEN ON ROAD BETWEEN <u>RANGOON</u> & <u>MULMEIN</u> .									
DATE OF PHOTO									
TYPE									
QUALITY									
CLASS									
NO. OF CARDS									
SOURCE OF PHOTOGRAPH									
25X1A									
CAPTIONED BY									
Approved For Release 1999/09/28 : CIA-RDP78-05867A000200570008-8									

Approved For Release 1999/09/28 : CIA-RDP78-05867A000200570008-8 2410									
COUNTRY					PROVINCE				
BURMA									
AREA NO	SUBJECT	SUBJECT	SUBJECT	SUBJECT	SUBJECT	SUBJECT	SUBJECT	SUBJECT	SUBJECT
34	ALE	2JP							
VEHICLE	BEING	SEARCH							
ED	FOR	MEN	AND	WEAP					
N.									
TAKEN ON ROAD BETWEEN RANGOON & MULMEIN.									
DATE OF PHOTO		TYPE	QUALITY	CLASS	NO. OF CARDS	SOURCE OF PHOTOGRAPH			
		4	2	4	2	25X1A 			
Approved For Release 1999/09/28 : CIA-RDP78-05867A000200570008-8 174 USE PREVIOUS EDITIONS									
PHOTO ANALYSIS REPORT									

Approved For Release 1999/09/28 : CIA-RDP78-05867A000200570008-8

INRIA NO	SUBJECT	SUBJECT	SUBJECT	SUBJECT	SUBJECT	SUBJECT	SUBJECT	SUBJECT
380 M	ABT							

C	E	M	E	N	T	W	O	R	K	S	B	A	G	S
---	---	---	---	---	---	---	---	---	---	---	---	---	---	---

1	2	3	4	5	6	7	8	9	10	11	12	13	14	15	16	17	18	19	20	21	22	23	24	25	26	27	28	29	30	31	32	33	34	35	36	37	38	39	40	41	42	43	44	45	46	47	48	49	50	51	52	53	54	55	56	57	58	59	60	61	62	63	64	65	66	67	68	69	70	71	72	73	74	75	76	77	78	79	80	81	82	83	84	85	86	87	88	89	90	91	92	93	94	95	96	97	98	99	100
---	---	---	---	---	---	---	---	---	----	----	----	----	----	----	----	----	----	----	----	----	----	----	----	----	----	----	----	----	----	----	----	----	----	----	----	----	----	----	----	----	----	----	----	----	----	----	----	----	----	----	----	----	----	----	----	----	----	----	----	----	----	----	----	----	----	----	----	----	----	----	----	----	----	----	----	----	----	----	----	----	----	----	----	----	----	----	----	----	----	----	----	----	----	----	----	----	----	----	-----

---

[illegible]

	11	4	2	4	1	Commercial Infor-
--	----	---	---	---	---	-------------------

Approved For Release 1999/09/27 : CIA-RDP78-05867A000200570008-8

1 Jan 54 174 USE PREVIOUS EDITIONS PHOTO ANALYSIS REPORT 10



PHOTO NO.		LOT NO.		MAP REFERENCE		LATITUDE		LONGITUDE	
Approved For Release 1999/09/28 : CIA-RDP78-05867A000200570008-8									
COUNTRY				PROVINCE					
YUGOSLAVIA				HRVATSKA					
AREA NO		SUBJECT		SUBJECT		SUBJECT		SUBJECT	
280M		AFN							
K A S T E L		S U C U R A C						J U G O	
V I N I L		P L A S T I C S						F T Y	
G E N E R A L		V I E W							
DATE OF PHOTO		TYPE		QUALITY		CLASS		NO. OF CARDS	
—		4		2		4		1	
CLASSIFICATION		APPROVED FOR RELEASE		DATE		BY		SOURCE OF PHOTOGRAPH	
Approved For Release 1999/09/28 : CIA-RDP78-05867A000200570008-8								Commercial, Infor- mation Vol. 18 Aug. 56	
PHOTO ANALYSIS REPORT									





Approved For Release 1999/09/28 : CIA-RDP78-05867A000200570008-8

COUNTRY	PROVINCE
YUGOSLAVIA	BOSNA I HERCEGOVINA

AREA NO	SUBJECT	SUBJECT	SUBJECT	SUBJECT	SUBJECT	SUBJECT	SUBJECT	SUBJECT	SUBJECT
380M	AGJ								
P R I J E D O R			10	C E L L U L O S E					
W O R K S			30	G E N E R A L			35	V I E W	
	45		50						

\_\_\_\_\_

DATE OF PHOTO	TYPE	QUALITY	CLASS	NO. OF CARDS	SOURCE OF PHOTOGRAPH
1	4	2	4	1	Commercial Inform mation Vol. IX Aug.

Approved For Release 1999/09/28 : CIA-RDP78-05567A0002005700080

PHOTO ANALYSIS REPORT



PHOTO NO. 241		LOT NO. 7288		MAP REFERENCE CIA-RDP78-05867A000200570008-80 E		LATITUDE 44° 58' 00" N		LONGITUDE 18° 00' 00" E	
COUNTRY YUGOSLAVIA				PROVINCE BOSNA I HERCEGOVINA					
AREA NO. 380M	SUBJECT AGJ	SUBJECT	SUBJECT	SUBJECT	SUBJECT	SUBJECT	SUBJECT	SUBJECT	SUBJECT
S	A	N	S	K	I	M	O	S	T
"	S	A	N	A	"	I	I		
M	B	E	R	E	N	T	E	R	P
C	K	E	D	L	U	M	B	E	R
DATE OF PHOTO: 174 TYPE: 4 QUALITY: 2 CLASS: 4 NO. OF CARDS: 1 SOURCE OF PHOTOGRAPH: Commercial Information Vol. 18 Aug 56 (p. 25) APPROVED FOR RELEASE 1999/09/28 CIA-RDP78-05867A000200570008-8 PHOTO ANALYSIS REPORT									

PHOTO NO.		2/107P		LOT NO.		1999/09/28		MAP REFERENCE		CIA-RDP		18-05867A000200550008-8	
COUNTRY		YUGOSLAVIA		PROVINCE		SLOVENIJA		LATITUDE		76 30 N		13 34 E	
AREA NO.		080M		SUBJECT		AB7		SUBJECT		SUBJECT		SUBJECT	
A		N		H		O		V		O		C	
O		N		I		T		W		O		R	
P		I		T		E		S		T		A	
C		E		M		E		N		T		S	
A		L		S		T		A		C		K	
E		D		E		D		E		D		E	

DATE OF PHOTO		TYPE		QUALITY		CLASS		NO. OF CARDS		SOURCE OF PHOTOGRAPH	
—		4		2		4		1		Commercial Infor-	
—		—		—		—		—		mation, Valeriy Boy 56	

Approved For Release 1999/09/28 : CIA-RDP18-05867A000200550008-8

PHOTO NO.	261813	LOT NO.		MAP REFERENCE	LATITUDE	LONGITUDE
Approved For Release 1999/09/28 : CIA-RDP78-05867A000200560008-8						
COUNTRY	MONGOLIA		PROVINCE			
AREA NO.	CL	SUBJECT	C24	SUBJECT	C94	SUBJECT
	U L A N		B A T O R		I N T E R I O R	
	O F		N O.		S T A T E	
	S T O R E				D E P T.	

DATE OF PHOTO		TYPE	QUALITY	CLASS	NO. OF CARDS	25X1A
JULY		56	1	2	3	
Approved For Release 1999/09/28 : CIA-RDP78-05867A000200560008-8						
SECRET						

PHOTO NO. 271115 Approved For Release 1999/09/28 : CIA-RDP78-05867A000200570008-8  
LOT NO. 7231 MAG REFERENCE 3874N 10630E

COUNTRY MONGOLIA PROVINCE

AREA NO CL SUBJECT AJ4 SUBJECT AJ8 SUBJECT AJY SUBJECT SUBJECT SUBJECT SUBJECT SUBJECT

ULAN BAT OR CO N T R O L

R O M O F H E A T P O W E R P

L A N T

OF MONGOLIAN PEOPLE'S REPUBLIC.

25X1A

DATE OF PHOTO TYPE QUALITY CLASS NO. OF CARDS

JULY 56 1 2 2 3

CLASSIFICATION CAPTIONED BY

Approved For Release 1999/09/28 : CIA-RDP78-05867A000200570008-8  
FORM NO. 174 USE PREVIOUS EDITIONS PHOTO ANALYSIS REPORT

PHOTO NO. 21815		LOT NO. 1999/09/28		MAP REFERENCE CIA-RDP78-05867A000200570008-8		LATITUDE 102		LONGITUDE 125	
COUNTRY MONGOLIA				PROVINCE					
AREA NO. CL		SUBJECT A8J A84		SUBJECT		SUBJECT		SUBJECT	
S Ü H E		B A N T A R		C O M P O S I					
N G		H O P O F		S T A T E		P R E			
S S									
OF THE <u>M</u> ONGOLIAN <u>P</u> EOPL <u>E</u> 'S <u>R</u> EPUBLIC.									
DATE OF PHOTO		TYPE		QUALITY		CLASS		NO. OF CARDS	
JULY		56		1		2		2	
CLASSIFICATION				CAPTIONED BY					
Approved For Release 1999/09/28 : CIA-RDP78-05867A000200570008-8				Approved For Release 1999/09/28 : CIA-RDP78-05867A000200570008-8					
FORM NO. 1-74 USE PREVIOUS EDITIONS PHOTO ANALYSIS REPORT									



PHOTO NO.		Approved For Release 1999/09/28 : CIA-RDP78-05867A000200570008-8		LOT NO.		MAP REFERENCE		LAST MOD		LONGITUDE	
COUNTRY MONGOLIA				PROVINCE							
AREA NO. CL		SUBJECT C38		SUBJECT AH3		SUBJECT		SUBJECT		SUBJECT	
B A I V A D A M A N I		T E M P		D W							
E L L I N G		O F		R U R A L		F A M					
[S H E E P		I N		F G]							
<p>TEMP = TEMPORARY</p> <p>FAM = FAMILY</p>											
DATE OF PHOTO		TYPE		QUALITY		CLASS		NO. OF CARDS		25X1A	
JULY		56 4		2		2		2			
CLASSIFICATION				CAPTIONED BY							
Approved For Release 1999/09/28 : CIA-RDP78-05867A000200570008-8											
FORM 174 1 Jan 68 USE PREVIOUS EDITIONS											
PHOTO ANALYSIS REPORT											

PHOTO NO		LOT NO		MAP REFERENCE		LATITUDE		LONGITUDE	
Approved For Release 1999/09/28 : CIA-RDP78-05867A000200570008-8									
COUNTRY				PROVINCE					
MONGOLIA									
AREA NO	SUBJECT	SUBJECT	SUBJECT	SUBJECT	SUBJECT	SUBJECT	SUBJECT	SUBJECT	SUBJECT
CL	C94	C72	C4A						
U	B	L	A	N	Y	O	U	N	G
P	E	O	P	L	E				
A	T	A	Y	O	U	N	G	P	I
C	A	M	P						
OF MONGOLIAN PEOPLE'S REPUBLIC.									
25X1A									
DATE OF PHOTO		TYPE	QUALITY	CLASS	NO. OF CARDS				
JULY		SL	4	2	2		3		
<div style="background-color: black; width: 100%; height: 40px;"></div>									
CLASSIFICATION				CAPTIONED BY					
Approved For Release 1999/09/28 : CIA-RDP78-05867A000200570008-8									

[illegible]

**Approved For Release 1999/09/28 : CIA-RDP78-05867A000200570008-8**

25X6

**Next 1 Page(s) In Document Exempt**

**Approved For Release 1999/09/28 : CIA-RDP78-05867A000200570008-8**