

APPROVED NO. 242000		APPROVED FOR RELEASE 1999/09/28		CIA-RDP78-05867A000200570011-4		LATITUDE 38 54 E		LONGITUDE 38 54 E	
COUNTRY EGYPT		PROVINCE GHARBIYA							
AREA NO. 407P		SUBJECT C02		SUBJECT C62		SUBJECT C34		SUBJECT C34	
BIRMA		THA		TCH		HED		ROOF	
TOPS		MINA		ARETS		IN		B	
GI									
DATE OF PHOTO		TYPE 4		QUALITY 2		CLASS 4		NO. OF CARDS 2	
								SOURCE OF PHOTOGRAPH 25X1A	
CLASSIFICATION		APPROVED FOR RELEASE 1999/09/28		CIA-RDP78-05867A000200570011-4					
FORM NO. 1-74		USE PREVIOUS EDITIONS		PHOTO ANALYSIS REPORT					





PHOTO NO.		242025		54268		LATITUDE		38 55		LONGITUDE		53 02 5	
COUNTRY				IRAN									
PROVINCE				KHURASAN									
AREA NO		SUBJECT		SUBJECT		SUBJECT		SUBJECT		SUBJECT		SUBJECT	
335K		C34		C7G		<del>C6B</del>		C6B					
FARIMANEH		WOMAN		CARRYING		TRAY		IN		FE			
STREET		SC											
20		40											
TYPE		QUALITY		CLASS		NO. OF CARDS		SOURCE OF PHOTOGRAPH					
4		2		4		3		25X1A					

APPROVED FOR RELEASE 1999/09/28 : CIA-RDP78-05867A000200570011-4

J NO. 242026		54268		C		3817		LONGITUDE 005700514W	
COUNTRY MOROCCO				PROVINCE					
AREA NO 8P		SUBJECT AHG D(8		SUBJECT DOL		SUBJECT		SUBJECT	
ZAGORA		(NR)		DRA		VALLE		20	
Y SANDS		COVERING		BAR		35		40	
LIEY		FIELD		50		10		20	
TUFTS OF NECI, CAMEL FEED, IN E.G.									
DATE OF PHOTO		TYPE 4 2		CLASS 4 3		NO. OF CARDS 3			
SOURCE OF PHOTOGRAPH		25X1A							
APPROVED FOR RELEASE 1999/09/28 : CIA-RDP78-05867A000200570011-4									
FOR OFFICIAL USE ONLY									

FORM NO. 7-4 USE PREVIOUS EDITIONS

PHOTO ANALYSIS REPORT

(201)

Approved for Release 1999/09/28 : CIA-RDP78-05867A000200570017-4

Approved For Release 1999/09/28 : CIA-RDP78-05867A000200570017-4

PHOTO NO. 242027

COUNTRY MOROCCO

AREA NO 8P

SUBJECT C7G C68 ~~AKK~~ C6B

R I S S A N I

E W O M E N

T E R F N S A R S

STREET SCEN

CARRYING WA

DATE OF PHOTO

TYPE 4

QUALITY 2

CLASS 4

NO. OF CARDS 3

SOURCE OF PHOTOGRAPH 25X1A

Approved For Release 1999/09/28 : CIA-RDP78-05867A000200570011-4

FOR OFFICIAL USE ONLY

PHOTO ANALYSIS REPORT

PHOTO NO. 242111		APPROVED FOR RELEASE 1999/09/28 : CIA-RDP78-05867A000200570011-4		LATITUDE		LONGITUDE	
COUNTRY MOROCCO		PROVINCE					
AREA NO. 8P	SUBJECT D08	SUBJECT D0D	SUBJECT AKK	SUBJECT	SUBJECT	SUBJECT	SUBJECT
DESERT	SOUTH	OF	ATL	30	15	40	A
S M T S	ROAD	LN	FIG	35	40	45	A
E R I A L	45	50	55	60	65	70	75
DATE OF PHOTO		TYPE	QUALITY	CLASS	NO. OF CARDS	SOURCE OF PHOTOGRAPH	
7 4 2 3		7	4	2	3	25X1A	
APPROVED FOR RELEASE 1999/09/28 : CIA-RDP78-05867A000200570011-4		FOR OFFICIAL USE ONLY					
PHOTO ANALYSIS REPORT							

PAGE NO.

**COUNTY**

**PROVINCE**

ADLA NO

89

**SUBJECT**

**SUBJECT**

**SUBJECT**

**SUBJECT**

**SUBJECT**

**SUBJECT**

**SUBJECT**

**SUBJECT**

[illegible]

**DATE OF PHOTO**

1994

**QUALITY**

**CLASS**

NO. OF CARDS

**SOURCE OF PHOTOGRAPH**

25X1A

Approved For Release 1999/09/28 : CIA-RDP78-05867A000200570011-4  
FOR OFFICIAL USE ONLY

NOTE NO. 174 USE PREVIOUS EDITIONS

# PHOTO ANALYSIS REPORT

140



Approved For Release 1999/09/28 : CIA-RDP78-05867A000200570011-4

AREA NO	SUBJECT	SUBJECT	SUBJECT	SUBJECT	SUBJECT	SUBJECT	SUBJECT	SUBJECT
N	375							
N	A	V	A	L	T	A	N	K
E	R							
I	L	E	\$	N	E	\$	T	O
A	D	T						

25X1A

DATE OF PHOTO			TYPE	QUALITY	CLASS	NO. OF CARDS
22 JUNE	5	6	4	2	2	1

FORM NO. 174 USE PREVIOUS EDITIONS

**20**

PHOTO NO. 570011-4 APPROVED FOR RELEASE 1999/09/28 : CIA-RDP78-05867A000200570011-4 8/12

COUNTRY USSR PROVINCE

AREA NO.	SUBJECT	SUBJECT	SUBJECT	SUBJECT	SUBJECT	SUBJECT	SUBJECT	SUBJECT
<u>N</u>	<u>3CH</u>							
<u>TWO</u>	<u>8</u>	<u>P</u>	<u>E</u>	<u>E</u>	<u>D</u>	<u>BO</u>	<u>AT</u>	<u>\$</u>
<u>AM</u>	<u>LES</u>	<u>W</u>	<u>E</u>	<u>S</u>	<u>T</u>	<u>O</u>	<u>F</u>	<u>\$</u>
<u>HT</u>	<u>AD</u>	<u>T</u>						

25X1A

DATE OF PHOTO	TYPE	QUALITY	CLASS	NO. OF CARDS	SOURCE OF PHOTOGRAPH
<u>22 JUNE 56</u>	<u>4</u>	<u>2</u>	<u>2</u>	<u>1</u>	

CLASSIFICATION Approved For Release 1999/09/28 : CIA-RDP78-05867A000200570011-4



PHOTO NO.

242033

J-4278

5

5757 N

2745

**COLUMBIA**

歸

EUROPEAN Review

**PROVINCE**

LENINGRAD OBLAST

AREA NO

17N

**SUBJECT**

3CG

**SUBJECT**

## INDEX

**Abstract**

1000

**1**

**1**

1

[illegible]

K R Q N S H A D  
 E S S E L S M A L L B Q A T T

o R I <sup>45</sup> G H T ] [ 50

25X1A

DATE OF PHOTO

**DATA**

## QUALITY

all

NO. OF CASES

60

22 TIME 5 6

**CAPTIONED IN**

Approved For Release 1999/09/28 : CIA-RDP78-05867A000200570011-4

FORM 100-174 USE PREVIOUS EDITIONS  
1 Jan 68

**PHOTO ANALYSIS REPORT**

(20)

PHOTO NO.		2520		Approved For Release 1999/09/28 : CIA-RDP78-05867A000200570011-4		LATITUDE		59 57 N		LONGITUDE		29 45 E			
COUNTRY				USSR - <del>EUROPEAN RSFSR</del>				PROVINCE				LENINGRAD OBLAST			
AREA NO		17N		SUBJECT		3CG		SUBJECT		D2C		SUBJECT		SUBJECT	
SUBJECT		KRON		SUBJECT		H T A D T		SUBJECT		E S C O R T		SUBJECT		V	
SUBJECT		E S S E L		SUBJECT		D O C K E D		SUBJECT		T O		SUBJECT		B U O Y	
SUBJECT		I S L A N D		SUBJECT				SUBJECT				SUBJECT			
DATE OF PHOTO		22 JUNE		TYPE		564		QUALITY		2		CLASS		2	
NO. OF CARDS		2		SO				25X1A							
CAPTIONED BY				Approved For Release 1999/09/28 : CIA-RDP78-05867A000200570011-4											



**PHOTO NO.**

**PROVINCE**

**AREA NO**

DATE OF PHOTO:

**TYPE**

**QUALITY**

**class**

NO. OF CARDS

25X1A

22 JUNE

Approved For Release 1999/09/23 : CIA-RDP78-05867A000200570011-4

FORM NO. 174 USE PREVIOUS EDITIONS

## PHOTO ANALYSIS REPORT

PHOTO NO. 242017 Approved For Release 1999/09/28 : CIA-RDP78-05867A000200570011-4 106  
 COUNTRY USSR J-4278 C 5737N 2943E

AREA NO. 17N SUBJECT 3D2 3C5 3CC ALA PROVINCE LENINGRAD OBLAST

1	5	10	15	20
K R O N	\$ H T A D T		\$ U B M A R I N	
2	7	12	17	22
E L I F T I N G	V E \$ \$ E L.			B A
3	8	13	18	23
T T L E	\$ H I P B G	BATTLESHIP OKTYABRSKAYA		

REVLUTSIYA AND CRUISER ADMIRAL MAKAROV IN BACKGROUND

25X1A

DATE OF PHOTO	TYPE	QUALITY	CLASS	NO. OF CARDS
20 JUNE 56	4	2	2	4

CLASSIFICATION Approved For Release 1999/09/28 : CIA-RDP78-05867A000200570011-4



Approved For Release 1999/09/28 : CIA-RDP78-05867A000200570011-4

PHOTO NO.		242030		J-4278		LATITUDE		LONGITUDE	
COUNTRY		EUROPEAN COUNTRIES		PROVINCE		LENINGRAD OBLAST			
AREA NO.		17N		SUBJECT		3CD		AGG	
SUBJECT		KRON		SUBJECT		HTAD		KOTLIN	
SUBJECT		LA		SUBJECT		DESTROYER		NEAR	
SUBJECT		ZH		SUBJECT		ANDOV		YARD	
SUBJECT				SUBJECT		SHIP			

25X1A

DATE OF PHOTO	TYPE	QUALITY	CLASS	NO. OF CARDS	SO
21 JUNE 56	4	2	2	2	
Approved For Release 1999/09/28 : CIA-RDP78-05867A000200570011-4					
SEC					



Approved For Release 1999/09/28 : CIA-RDP78-05867A000200570011-4

PHOTO NO.		242011		J-927B		LATITUDE		37 52 N		LONGITUDE		23 01 E	
COUNTRY				PROVINCE									
USSR				LENINGRAD OBLAST									
AREA NO		17N		SUBJECT		3CG		SUBJECT		SUBJECT		SUBJECT	
SUBJECT		SUBJECT		SUBJECT		SUBJECT		SUBJECT		SUBJECT		SUBJECT	
K R O N		S H T A D T		K R O N		S H T A		K R O N		S H T A		K R O N	
D T		C L A B S		S U B		C H A S E R S		C H A S E R S		C H A S E R S		C H A S E R S	
[ I N ]		P O R T ]											
MARINE													
25X1A													
DATE OF PHOTO		TYPE		QUALITY		CLASS		NO. OF CARDS		NO. OF CARDS		NO. OF CARDS	
24 JUNE 56		4		2		2		2		2		2	
Approved For Release 1999/09/28 : CIA-RDP78-05867A000200570011-4													
CLASSIFICATION													
SEC													
PHOTO ANALYSIS REPORT													

PHOTO NO.		APPROVED FOR RELEASE 1999/09/28 : CIA-RDP78-05867A000200570041-4		J-4278		C		57.58N		27.53E	
COUNTRY		USSR		PROVINCE		LENINGRAD OBLAST					
AREA NO		17N		SUBJECT		ALA 3CU					
SUBJECT		K R O N		SUBJECT		S H T A D T		SUBJECT		E A S T E R N	
SUBJECT		S E C T I O N		SUBJECT		O F		SUBJECT		H A R B O R	
SUBJECT		A R T		SUBJECT		O F		SUBJECT		2	
										PART PANORAMA. SEE	
										CIA 242042	
										TYPE 301 MINE SWEEPERS TO LEFT.	
										25X1A	
DATE OF PHOTO		TYPE		QUALITY		CLASS		NO. OF CARDS		SOU	
21 JUNE		56		4		2		2		2	
CLASSIFICATION		SEC									
FORM NO 1 174		USE PREVIOUS EDITIONS		APPROVED FOR RELEASE 1999/09/28 : CIA-RDP78-05867A000200570041-4							
				PHOTO ANALYSIS REPORT						(201)	

INDEX NO.

**COMPANY**

2000年 5月

PROVINCE

LENINGRAD OBLAST

**А. В. Давыдов**

17N

**EMERSON**

ALA

**SUBJECT**

3C U

**SUBJECT**

3 CG

SUBJECT:

[illegible]

**上海**

**STACY**  
© 1994

**INDEX**

**SECRET**

**SUBJECT**

1. *Journal of Management Studies*, 1996, 33, 1, 1-14.

和泉氏

1. *Chlorophyll a* (Chl *a*)

#	1	B	1	5	H	T	A	D	T
---	---	---	---	---	---	---	---	---	---

F	A	15	T	7	R	N
---	---	----	---	---	---	---

25	26	27	28	29	30
----	----	----	----	----	----

[illegible]

1	E	C	T	I	C	N	Q	T	30
---	---	---	---	---	---	---	---	---	----

A	R	B	Q	R	R	P
---	---	---	---	---	---	---

A R T | 2 | Q F | 0

SEC

CIA 242041

TYPE 301 MINE SWEEPERS IN CENTER

25X1A

DATE OF BIRTH

1999

## QUALITY

**CLASS**

NO. OF CARDS

10



5	4	7	1	
---	---	---	---	--

2

## IMPROVED

**PHOTO ANALYSIS REPORT**

(20)

PHOTO NO. 242005		APPROVED FOR RELEASE 1999/09/28 : CIA-RDP78-05867A000200570011-4		LATITUDE		LONGITUDE	
COUNTRY		PROVINCE		SUBJECT		SUBJECT	
AREA NO. 17N		SUBJECT 3CG ALA		SUBJECT		SUBJECT	
K	R	S	N	L	H	T	A
D	T	C	L	A	S	S	
I	N	E	P	O	R	T	
HARBOR				EASTERN SECTION OF			
				SUB-SUBMARINE			
DATE OF PHOTO		TYPE	QUALITY	CLASS	NO. OF CARDS	25X1A	
27 JUNE 56		4	2	2	2		
APPROVED FOR RELEASE 1999/09/28 : CIA-RDP78-05867A000200570011-4		PHOTO ANALYSIS REPORT					

Approved For Release 1999/09/28 : CIA-RDP78-05867A000200570011-4

PHOTO NO. 9420146 J-4278 C 59.59N 21.75E

COUNTRY USSR ... EGGSEAK BSESE PROVINCE LENINGRAD OBLAST

AREA NO	SUBJECT	SUBJECT	SUBJECT	SUBJECT	SUBJECT	SUBJECT	SUBJECT	SUBJECT
17N	ALH	ALH						
K R O N	S H	T A D				T A R G E T		H
A R B O R		W I T H				F R E I G H T E R		
	[B U I L D I N G]							

25X1A

DATE OF PHOTO	TYPE	QUALITY	CLASS	NO. OF CARDS	SC
29 JUNE 56	4	2	2	2	

Approved For Release 1999/09/28 : CIA-RDP78-05867A000200570011-4

SEC

PHOTO ANALYSIS REPORT

(20)

For Release 1999/09/28 : CIA-RDP78-05867A000200570011-4  
 25X1A

PHOTO NO. 242045		J-4278		C		59 59A000200570011-4		8	
COUNTRY USSR		PROVINCE Leningrad Oblast		SUBJECT		SUBJECT		SUBJECT	
AREA NO 17N		SUBJECT ALA 366		SUBJECT		SUBJECT		SUBJECT	
K R O N \$		H T A D T		10		1 2		K R O N \$	
H T A D T		25		C L A \$ \$		35		S U B C H A \$	
E R \$		45		B L D \$		50			
SUB-SUBMARINE									
DATE OF PHOTO		TYPE		QUALITY		CLASS		NO. OF CARDS	
29 JUNE 56		4		2		2		2	
Approved For Release 1999/09/28 : CIA-RDP78-05867A000200570011-4 SEC									

PHOTO ANALYSIS REPORT



PHOTO NO. 242046		REFERENCE J-4278		LATITUDE 54°05'38"N		LONGITUDE 24°45'E	
COUNTRY USSR		PROVINCE LENINGRAD OBLAST		SUBJECT		SUBJECT	
AREA NO. 17N		SUBJECT ALA		SUBJECT ALA		SUBJECT ALA	
10 K R O N		15 H T A D T		20 F R E I G H T E		25 B E I N G	
30 R		35 E G U I P P E D		40 I N		45 P O R T A R E A	

DATE OF PHOTO		TYPE	QUALITY	CLASS	NO. OF CARDS	NO.
29 JUNE 56		4	2	2	2	25X1A

29 JUNE 56  
 Approved For Release 1999/09/28 : CIA-RDP78-05867A000200570011-4



Approved for Release 1999/09/28 : CIA-RDP78-05867A000200570011-4

PHOTO NO. 24211/11 J-4278 C

COUNTRY USSR AREA NO. 17N SUBJECT 3CC SUBJECT ALA PROVINCE LENINGRAD OBLAST

SUBJECT		SUBJECT		SUBJECT		SUBJECT		SUBJECT		SUBJECT	
K	R	O	N	S	H	T	A	D	T	E	V
C	L	A	S	S	C	R	U	I	S	E	R
D	D	L	E	H	A	R	B	O	R	I	N

SECTION OF

25X1A

DATE OF PHOTO	TYPE	QUANTITY	CLASS	NO. OF CASES
24 JUNE 56	4	2	2	2

Approved for Release 1999/09/28 : CIA-RDP78-05867A000200570011-4

PHOTO ANALYSIS REPORT

PHOTO NO. 242020 J-4278  
 RELEASE 1999/09/28 CIA-RDP78-05867A000200570011-4  
 LATITUDE 59° 45' N LONGITUDE 26° 45' E 84

COUNTRY USSR EUROPEAN REGION  
 PROVINCE LENINGRAD OBLAST  
 AREA NO. 17N SUBJECT 3C5 3CC  
 K E O N \$ H T A D T B A T T L E \$ H  
 I P A C T R E V 2 C R U I \$ E R  
 A D M M A K A R O V WITHOUT SEARCHLIGHTS  
 IN BACKGROUND.

OKTYABRSKAYA REVOLYUTSIYA, AND  
 ADM-ADMIRAL

25X1A

DATE OF PHOTO	TYPE	QUALITY	CLASS	NO. OF CARDS
JUNE 5/6	4	2	2	2

RELEASE 1999/09/28 CIA-RDP78-05867A000200570011-4  
 56

PHOTO NO.		242050		J-4278		C		5759A		25X1A	
COUNTRY		USSR		EUROPEAN USSR		PROVINCE		LENINGRAD OBLAST		LATITUDE	
AREA NO.		17N		3CS		3CT		ALA		LONGITUDE	
SUBJECT		ERON		3		HT		ADT		15	
SUBJECT		L P		10		CT		O B E R		20	
SUBJECT		N		1		O F		2		10	
SUBJECT								OKTYABRSKAYA REVOLYUT			
SIYA AND MINE LAYER MARTI IN MIDDLE SECTION OF HARBOR											
PART OF 2 PART PANORAMA. SEE CIA 242051											
DATE OF PHOTO		24 JUNE 56		4		2		2		3	
TYPE		4		2		2		2		3	
QUALITY		4		2		2		2		3	
CLASS		4		2		2		2		3	
NO. OF CARDS		4		2		2		2		3	
Approved For Release 1999/09/28 : CIA-RDP78-05867A000200570011-4											

Approved For Release 1999/09/28 : CIA-RDP78-05867A000200570011-4

PHOTO NO. 242051

COUNTRY USSR EUROPEAN SOVIET PROVINCE LYNGRAD OBLAST

AREA NO.	SUBJECT	SUBJECT	SUBJECT	SUBJECT	SUBJECT	SUBJECT	SUBJECT	SUBJECT	SUBJECT
17N	3C5	3CT	ALA						
K L N I H T V T						B A T T L E S H			
I P	10	25	30			R E V O L U T I O			
N	2	43	2			OKTYABRSKAYA REVOLYUT			

SIYA AND MINE LAYER MARTI IN MIDDLE SECTION OF HARBOR  
PART 2 OF 2 PART PANORAMA. SEE CIA 242050

25X1A

DATE OF PHOTO	TYPE	QUALITY	CLASS	NO. OF CARDS
1978 5 6	7	2	2	3

Approved For Release 1999/09/28 : CIA-RDP78-05867A000200570011-4

CK

PHOTO ANALYSIS REPORT

Approved for Release 1999/09/28 : CIA-RDP79-05387A000200570011-4

[illegible]

Approved For Release 1999/09/28 : CIA-RDP78-05867A000200570011-4

PHOTO NO. 242052 J-427B C 5737A 242052

COUNTRY ~~USSR~~ EUROPEAN RSFSR PROVINCE Leningrad Oblast

AREA NO.	SUBJECT	SUBJECT	SUBJECT	SUBJECT	SUBJECT	SUBJECT	SUBJECT	SUBJECT	SUBJECT
17N	3CU	3GT	C2G			7	15	\$	UBMAR
KRON	5	HT	ADT	10					20
INER	35	IN	\$	30			35	UBMAR	40
RBOR	45		BLDG	50				INE	HA

25X1A

DATE OF PHOTO	TYPE	QUALITY	CLASS	NO. OF CARDS	SOURCE
24 JUNE 56	4	2	2	3	

Approved For Release 1999/09/28 : CIA-RDP78-05867A000200570011-4

SEC

PHOTO ANALYSIS REPORT

(20)



PHOTO NO.		APPROVED FOR RELEASE 1999/09/28 : CIA-RDP78-05867A000200570011-4		LATITUDE		LONGITUDE	
242054		J-47B		59°54'N		29°44'E	
COUNTRY	EUROPEAN AREA			PROVINCE			
				LENINGRAD OBLAST			
AREA NO.	SUBJECT	SUBJECT	SUBJECT	SUBJECT	SUBJECT	SUBJECT	SUBJECT
17N	3CW	3GT	C2G				
K R O N	\$ H T A D T			3	\$ U B M A R		
I N E \$	I N	\$ U B M A R I N E	H A				
R B O R	[ B L D G S ]						
25X1A							
DATE OF PHOTO		TYPE	QUALITY	CLASS	NO. OF CARDS	SC	
21 JUNE 56		4	2	2	3	[REDACTED]	
CAPTIONED BY		APPROVED FOR RELEASE 1999/09/28 : CIA-RDP78-05867A000200570011-4					
FORM NO. 1 Jun 54		174 USE PREVIOUS EDITIONS					
PHOTO ANALYSIS REPORT							

PHOTO NO. **Approved For Release 1999/09/28 : CIA-RDP78-05867A000200570011-4** LOT NO. **1278** MAP REFERENCE **5751A** LATITUDE **59 51N** LONGITUDE **24 45E**

COUNTRY **USSR** **EUROPEAN USSR** PROVINCE **LENINGRAD OBLAST**

AREA NO.	SUBJECT	SUBJECT	SUBJECT	SUBJECT	SUBJECT	SUBJECT	SUBJECT	SUBJECT	SUBJECT
<b>17N</b>	<b>3CW</b>	<b>3GT</b>	<b>C2G</b>						
<b>K K O N P H T A D T</b>	<b>4</b>	<b>15</b>	<b>U B M A R</b>	<b>20</b>					
<b>I N E D</b>	<b>25</b>	<b>1 N</b>	<b>30</b>	<b>U B M A R</b>	<b>35</b>	<b>I N E</b>	<b>40</b>	<b>H A</b>	
<b>R B D R</b>	<b>45</b>	<b>[6 C D G 5]</b>	<b>50</b>						

25X1A



DATE OF PHOTO	TYPE	QUALITY	CLASS	NO. OF CARDS	SO
<b>29 JUNE 56</b>	<b>4</b>	<b>2</b>	<b>2</b>	<b>3</b>	

CLASSIFICATION **Approved For Release 1999/09/28 : CIA-RDP78-05867A000200570011-4** CAPTIONED BY

PHOTO NO. 24-1156 2-4-18 2751N 2745E **Approved For Release 1999/09/28 : CIA-RDP78-05867A000200570011-4**

COUNTRY USSR EUROPEAN USSR PROVINCE LENINGRAD OSLENST

AREA NO	SUBJECT	SUBJECT	SUBJECT	SUBJECT	SUBJECT	SUBJECT	SUBJECT	SUBJECT
<u>17N</u>	<u>3CW</u>	<u>3GT</u>	<u>C2G</u>					
<u>8</u>	<u>K</u>	<u>U</u>	<u>R</u>	<u>T</u>	<u>A</u>	<u>D</u>	<u>T</u>	<u>9</u>
<u>15</u>	<u>J</u>	<u>U</u>	<u>R</u>	<u>A</u>	<u>A</u>	<u>R</u>	<u>20</u>	
<u>25</u>	<u>I</u>	<u>N</u>	<u>F</u>	<u>O</u>	<u>A</u>	<u>A</u>	<u>1</u>	<u>NE</u>
<u>45</u>	<u>U</u>	<u>R</u>	<u>16</u>	<u>C</u>	<u>D</u>	<u>G</u>	<u>5</u>	

25X1A

DATE OF PHOTO	TYPE	QUALITY	CLASS	NO. OF CARDS	NO.
<u>21 JUNE 56</u>	<u>4</u>	<u>2</u>	<u>2</u>	<u>3</u>	

**Approved For Release 1999/09/28 : CIA-RDP78-05867A000200570011-4**

REF ID NO. Approved For Release 1999/09/28 : CIA-RDP78-05867A000200570011-4

COUNTRY USSR M LENINGRAD OBLAST PROVINCE

AREA NO	SUBJECT	SUBJECT	SUBJECT	SUBJECT	SUBJECT	SUBJECT	SUBJECT	SUBJECT	SUBJECT
17N	3CW	C2G	ALC						
KRON	\$H	TAD	T			\$UB	MAR	I	N
E	NO	48	PUT	T	I	N	\$	TO	\$
EA	[N	OF	PORT						

WEST OF KRONSTADT

DATE OF PHOTO	TYPE	QUALITY	CLASS	NO. OF CARDS
29 JUNE 56	4	2	2	3

CLASSIFICATION Approved For Release 1999/09/28 : CIA-RDP78-05867A000200570011-4

PHOTO NO.		APPROVED FOR RELEASE 1999/09/28		CIA-RDP78-05867A000200570011-4	
COUNTRY		USSR		PROVINCE	
SUBJECT		LENINGRAD OALAST			
AREA NO	SUBJECT	SUBJECT	SUBJECT	SUBJECT	SUBJECT
17N	3CD				
K R O N	S H T A D T			D E	T R O Y E
R N O	9 8		W E S T	O F	K R O N
S H T A D T					
25X1A					
DATE OF PHOTO	TYPE	QUALITY	CLASS	NO. OF CARDS	
29 JUNE 56	4	2	2	1	
CLASSIFICATION			CAPTIONED BY		
APPROVED FOR RELEASE 1999/09/28			CIA-RDP78-05867A000200570011-4		
PHOTO ANALYSIS REPORT					

Approved For Release 1999/09/28 : CIA-RDP78-05867A000200570011-4

COUNTRY ~~USSR~~ EUROPEAN UNION PROVINCE Leningrad Oblast

AREA NO	SUBJECT	SUBJECT	SUBJECT	SUBJECT	SUBJECT	SUBJECT	SUBJECT	SUBJECT	SUBJECT
17N	3CD	ALA	C2G						
KRON	5	HTAT	10			DESTROY	15		20
RNO	25	98	30	WEST	35	OF		KRON	40
SHATA	45	DT	50	[BLDG]					

25X1A

DATE OF PHOTO	TYPE	QUALITY	CLASS	NO. OF CARDS	SO
29 JUNE 56	4	2	2	3	

Approved For Release 1999/09/28 : CIA-RDP78-05867A000200570011-4

PHOTO NO. <b>262111</b>										Approved For Release 1999/09/28 : CIA-RDP78-05867A000200570011-4									
COUNTRY <b>USSR</b>										PROVINCE <b>49 49N 29 45E 934</b>									
AREA NO <b>17N</b>										SUBJECT <b>3CG</b>									
<b>K R O N S T A D T</b>										<b>K R O N S T A D T</b>									
<b>D T C L A S S I F I C A T I O N</b>										<b>WEST OF KRONSTADT</b>									
<b>NO B R M - 1 5</b>										<b>SUBMARINE</b>									


DATE OF PHOTO		TYPE		QUALITY		CLASS		NO. OF CARDS		25X1A 	
<b>14 JUNE 56</b>		<b>1</b>		<b>2</b>		<b>1</b>		<b>1</b>			
CLASSIFICATION						CAPTIONED BY					
Approved For Release 1999/09/28 : CIA-RDP78-05867A000200570011-4											

PHOTO NO.		LOT NO		MAP REFERENCE		LATITUDE		LONGITUDE	
A36061		1999/09/28		G-FILE		78-05867A000200570011-4		14:15 E	
COUNTRY				PROVINCE					
POLAND				SZCZECIN					
AREA NO		SUBJECT	SUBJECT	SUBJECT	SUBJECT	SUBJECT	SUBJECT	SUBJECT	SUBJECT
2155M		ALA							
S	H	I	N	E	M	U	N	D	E
A	L	L	\$	H	I	P	\$		
DATE OF PHOTO		TYPE	QUALITY	CLASS	NO. OF CARDS	SOURCE OF PHOTOGRAPHY			
JUNE	5 6 3	2	B	/		25X1A			
Approved For Release 1999/09/28 : CIA-RDP78-05867A000200570011-4									
SECRET//NOFORN//CONTINUED CONTROL						EAFM			



PHOTO NO.		249860		APPROVED FOR RELEASE 1999/09/28 : CIA-RDP78-05867A000200570011-4		J-42D		C-FILE		53:52 N		14:15 E	
COUNTRY				* POLAND				PROVINCE					
								SZCZECIN					
AREA NO		2155M		SUBJECT		ALA		SUBJECT		SUBJECT		SUBJECT	
S		W		I		N		E		M		U	
R		R		L		I		G		H		T	
H		O		U		S		E		P		O	
R		T		,		N		E		S		H	
I		P		S		H		I		P		S	
45		50		50		50		50		50		50	
DATE OF PHOTO				TYPE		QUALITY		CLASS		NO. OF CARDS		SOURCE OF PHOTOGRAPH	
JUNE				5		6		3		2		B	
25X1A													
CLASSIFICATION				CAPTIONED BY		APPROVED FOR RELEASE 1999/09/28 : CIA-RDP78-05867A000200570011-4							
SECRET				APPROVED FOR RELEASE 1999/09/28 : CIA-RDP78-05867A000200570011-4									
PHOTO ANALYSIS REPORT													

[illegible]

[illegible]

[illegible]

PHOTO NO.		LOT NO.		C-FILE		LATITUDE		LONGITUDE	
242066		J-1273		C-FILE		53:55 N		14:15 E	
COUNTRY				PROVINCE					
POLAND				SZCZECIN					
AREA NO.		SUBJECT		SUBJECT		SUBJECT		SUBJECT	
2153M		OMALA							
S	W	I	N	E	M	U	N	D	E
V	I	E	T	T	U	G	T	O	W
<p><i>PHOTO NOT OF SHIP</i></p>									
DATE OF PHOTO		TYPE		QUALITY		CLASS		NO. OF CARDS	
JUNE		5 6 3		2		B		25X1A	
<p>CLASSIFICATION</p> <p>SECRET</p>									
<p>1 Apr 80 174 USE PREVIOUS EDITIONS</p>									

PHOTO ANALYSIS REPORT

PHOTO NO. 342068		LOT NO.		MAP REFERENCE		LATITUDE		LONGITUDE	
COUNTRY POLAND		PROVINCE SZCZECIN		C-FILE 52125 N		52125 N		14:15 E	
AREA NO. 215H		SUBJECT SEALA		SUBJECT		SUBJECT		SUBJECT	
S W I N E M U N D E		P O R T		L T O					
W E R									
POSSIBLY PORT OF STETTIN.									
DATE OF PHOTO		TYPE	QUALITY	CLASS	NO. OF CARDS	SOURCE OF PHOTOGRAPH			
JUNE 5 6 3		2	B	/		25X1A			
Approved For Release 1999/08/28 : CIA-RDP78-05867A000200570011-4 SECRET//TOP SECRET//CONTINUED CONTROL									

# PHOTO ANALYSIS REPORT

PHOTO NO. 2490711 LOT NO. 2490711

Approved For Release 1999/09/28 : CIA-RDP78-05867A000200570011-4

COUNTRY USSR PROVINCE LATVIAN SSR

AREA NO 3544N SUBJECT 3CW SUBJECT 3D2 SUBJECT 3CU SUBJECT 3CG SUBJECT 3UB SUBJECT 3NO SUBJECT 3B

V E N T S P 1 4 5 10 15 20

W I T H T E N D E R B - 2 2 5 40

T - 4 3 [ V E & & E L ] CLASS MINE SNEEPER

IN CENTER

SUB-SUBMARINE

25X1A

DATE OF PHOTO	TYPE	QUALITY	CLASS	NO. OF CARDS	SOURCE
24 JUL 75				4	

CLASSIFICATION

Approved For Release 1999/09/28 : CIA-RDP78-05867A000200570011-4

FORM NO. 174 USE PREVIOUS EDITIONS

PHOTO ANALYSIS REPORT



[illegible]

PHOTO NO.		LOT NO.		MAP REFERENCE		APPROVED FOR RELEASE 1999/09/28 : CIA-RDP78-05867A000200570011-4	
COUNTRY		PROVINCE		COORDINATES		DATE	
USSR		LATVIAN SSR		57 29 N 21 39 E			
AREA NO.		SUBJECT		SUBJECT		SUBJECT	
35 MN		3CU		C26		3CU 942	
VENT		PIL		E		UB	
RNO		725		E		CHAS E	
ER		1 OF 2		M, NE		SWEEP	
NOTE OBSERVATION							
TOWER ON BUILDING. VIEW FROM SOUTHEAST PART 1 OF 2							
PART PANORAMA. SEE CIA							
ERONSTADT CLASS							
DATE OF PHOTO		TYPE		QUALITY		CLASS	
EARLY JULY 56		4		2		2	
CLASSIFICATION		CAPTIONED BY		NO. OF CARDS		25X1A	
SECRET				9			
APPROVED FOR RELEASE 1999/09/28 : CIA-RDP78-05867A000200570011-4							
PHOTO ANALYSIS REPORT							

Approved For Release 1999/09/28 : CIA-RDP78-05867A000200570011-4

PHOTO NO.		LOT NO.		REF. NO.		DATE		TIME	
35 MN		3CU		C26		942		57 27N 21 39E	
COUNTRY		PROVINCE		SUBJECT		SUBJECT		SUBJECT	
USSR		LATVIAN SSR							
AREA NO.		SUBJECT		SUBJECT		SUBJECT		SUBJECT	
35 MN		3CU		C26		942			
VENT		PIL		\$		\$UB		CHASE	
RNO		725		8		722		TOWE	
R2		OF		2					
NOTE OBSERVATION									
TOWER ON BUILDING. VIEW FROM SOUTHEAST. PART 2 OF 2									
PART PANORAMA. SEE CIA									
ERONSTADT CLASS									
Q-AND									
25X1A									
DATE OF PHOTO		TYPE		QUALITY		CLASS		NO. OF CARDS	
EARLY JULY 56		4		2		2		3	
Approved For Release 1999/09/28 : CIA-RDP78-05867A000200570011-4									
FORM NO. 174 USE PREVIOUS EDITIONS									
PHOTO ANALYSIS REPORT									



Approved For Release 1999/09/28 : CIA-RDP78-05867A000200570011-4

PHOTO NO.	LOF NO.	REF NO.	DATE	TIME
	5-1323	57	21	34 E
COUNTRY	LATVIAN SSR			

AREA NO.	SUBJECT	SUBJECT	SUBJECT	SUBJECT	SUBJECT	SUBJECT	SUBJECT	SUBJECT
35MN	ALA	3CU	C26					
V	E	N	T	\$	P	I	L	\$
C	R	A	N	E		T	U	G
E	E	P.		2		0	F	2
PART PANORAMA. XE CIA								

TOWARD EAST TO WINTER HARBOR

E-AND

25X1A

DATE OF PHOTO	TYPE	QUALITY	CLASS	NO. OF CARDS	SC
EARLY JULY 5	6	4	2	2	3
Approved For Release 1999/09/28 : CIA-RDP78-05867A000200570011-4					





PHOTO NO. **Approved For Release 1999/09/28 : CIA-RDP78-05867A000200570011-4**

COUNTRY LEBANON		PROVINCE MOUNT LEBANON		COORDINATES	
AREA NO. 322K	SUBJ. DET	SUBJ. DDG	SUBJ.		

10	20	30	40	50	60	70	80	90	100
H	A	R	O	U	N	V	A	L	L
O	F	O	F	A	R	L	K	&	A
S	T	O	C	L	I	F	S		

[(33 48 N 35 41 E)

25X1A

DATE OF PHOTO	TYPE	QUAL.	CLASS	NO. OF CARDS
---------------	------	-------	-------	--------------

Approved For Release 1999/09/28 : CIA-RDP78-05867A000200570011-4

### CLASSIFICATION

**FACT 2**

NO. 174 HAS PREVIOUS  
EDITIONS.





COUNTRY		LEBANON		PROVINCE		MOUNT LEBANON		COORDINATES		33 59 N	
AREA NO.		372K		SUBJ.		N 68		SUBJ.		35 40 E	
G	H	U	S	T	A			V	I	L	L
E	R	R	A	L	E	D		H	I	L	L
S		I	N		B	G					
<p>DATE OF PHOTO</p> <p>TYPE</p> <p>QUAL.</p> <p>CLASS</p> <p>NO. OF CARDS</p> <p>25X1A</p> <p>Approved For Release 1999/09/28 : CIA-RDP78-05867A0002000570011-4</p> <p>CLASSIFICATION</p> <p>CAPT. BY</p>											

PHOTO RE 36 Approved For Release 1999/09/28 : CIA-RDP78-05867A000200570011-4

COUNTRY	LEBANON	PROVINCE	NORTH LEBANON	COORDINATES
---------	---------	----------	---------------	-------------

AREA NO.	SUBJ.	SUBJ.	SUBJ.
103K	739	D-17	

E	L	A	A	R	O	U	R	A	S	T	R	E	A	M
O	U	R	C	E		I	T	B	A	S	E	O	F	P
F	F	I	N		B									

25X1A

DATE OF PHOTO	TYPE	QUAL.	CLASS	NO. OF CARDS
---------------	------	-------	-------	--------------

Approved For Release 1999/09/28 : CIA-RDP78-05267R000200570011-4

REGISTRATION	DATE	CAPT. BY	1	2	3	4	5	6	7	8	9	10	11	12	13	14	15	16	17	18	19	20	21	22	23	24	25	26	27	28	29	30	31	32	33	34	35	36	37	38	39	40	41	42	43	44	45	46	47	48	49	50	51	52	53	54	55	56	57	58	59	60	61	62	63	64	65	66	67	68	69	70	71	72	73	74	75	76	77	78	79	80	81	82	83	84	85	86	87	88	89	90	91	92	93	94	95	96	97	98	99	100
--------------	------	----------	---	---	---	---	---	---	---	---	---	----	----	----	----	----	----	----	----	----	----	----	----	----	----	----	----	----	----	----	----	----	----	----	----	----	----	----	----	----	----	----	----	----	----	----	----	----	----	----	----	----	----	----	----	----	----	----	----	----	----	----	----	----	----	----	----	----	----	----	----	----	----	----	----	----	----	----	----	----	----	----	----	----	----	----	----	----	----	----	----	----	----	----	----	----	----	----	----	----	----	-----

FORM NO. 174 USE PREVIOUS EDITIONS.

PHOTO NO. <b>Approved For Release 1999/09/28 : CIA-RDP78-05867A000200570011-4</b>														
COUNTRY <b>LEBANON</b>					PROVINCE <b>NORTH LEBANON</b>					COORDINATES				
AREA NO. <b>DOZN</b>					SUBJ. <b>DID</b>					SUBJ. <b>DID</b>				
L	E	B	A	N	O	N	M	T	S	N	O	R	T	H
N	O	P	E	W	E	S	T	O	F	E	I	H	B	A
R	E	C	L	I	F	I	S							
(34 19 N 35 47 E)														
DATE OF PHOTO														
TYPE														
QUAL.														
CLASS														
NO. OF CARDS														
<div style="display: flex; justify-content: space-between;"> <span>Approved For Release 1999/09/28 : CIA-RDP78-05867A000200570011-4</span> <span>25X1A</span> </div>														
CLASSIFICATION														
CAPT. BY														

ON NO. 174 USE PREVIOUS EDITIONS.

COUNTRY LEBANON				PROVINCE MOUNT LEBANON				COORDINATES													
AREA NO. 302K				SUBJ. AKG				SUBJ. AKW/AKV				SUBJ. D2L/D2G									
R	A	I	L	8	V		R	10	O	A	D		B	15	R	I	D	G	E	S	20
A	T		M	25	O	U	T	30	H		O	F		N	35	A	H	R		E	40
K	E	L	S	45		F	A	50	E	R	I	A	L								
<p>(DOR RIVER) (33 57 N 35 30 E).</p>																					
<p>25X1A</p>																					
DATE OF PHOTO				TYPE		QUAL.		CLASS		NO. OF CARDS		<p>[REDACTED]</p>									
—				8		2		4		5		<p>[REDACTED]</p>									
<p>Approved For Release 1999/09/28 : CIA-RDP02-05867A000200570011-4</p>																					
CLASSIFICATION				ALLA		CAPT. BY		GNI		<p>[REDACTED]</p>											

421

PHOTO NO. **Approved For Release 1999/09/28 : CIA-RDP78-05867A000200570011-4**

COUNTRY <b>LEBANON</b>				PROVINCE <b>NORTH LEBANON</b>				COORDINATES <b>34 27 N</b>							
AREA NO. <b>002M</b>				SUBJ. <b>D22</b>				SUBJ. <b>D27</b>							
SUBJ. <b>D2H</b>				SUBJ. <b>D27</b>				COORDINATES <b>35 49 E</b>							
A	L	M	I	N	A	S	T	O	N	Y	B	E	A	C	H
		C	O	V	E	B	L	D	G	S	O	N	P	O	I
N	T														

25X1A

DATE OF PHOTO	TYPE	QUAL.	CLASS	NO. OF CARDS
	4	2	4	3
Approved For Release 1999/09/28 : CIA-RDP78-05867A000200570011-4				
CLASSIFICATION	CAPT. BY			
040	JH		Du Liann, Beirut, 1950	

FORM NO. 174 USE PREVIOUS EDITIONS.

PHOTO NO. Approved For Release 1999/09/28 : CIA-RDP78-05867A000200570011-4

COUNTRY	LEBANON		PROVINCE	NORTH LEBANON		COORDINATES
AREA NO.	022K	SUBJ.	DEED	SUBJ.		

L	E	B	A	N	O	N	M	T	S	N	O	R	T	H	S
L	O	P	E	W	E	S	T	O	F	F	I	H	T	E	
A	R	A	L	E	D	H	I	L	L	S					

(34 19 N 35 47 E)

DATE OF PHOTO	TYPE	QUAL.	CLASS	NO. OF CARDS
---------------	------	-------	-------	--------------

25X1A

CLASSIFICATION

Approved For Release 1999/09/28 : CIA-RDP78-05867A000200570011-4

CAPT. BY

LIBAN, Beirut, 1955

FORM NO. 174 USE PREVIOUS EDITIONS.

PHOTO NO. 2600071 LOT NO. 542694A MAP REFERENCE 05867A000200570014-4E

COUNTRY BRITISH EAST AFRICA PROVINCE TANGANYIKA

AREA NO	SUBJECT	SUBJECT	SUBJECT	SUBJECT	SUBJECT	SUBJECT	SUBJECT	SUBJECT
370	CT8	CS2	CS6					
TABOR	RA		NATIVE		HEAD			
RISS			LONG		CURVED			
RNS								

[Top Left]

DATE OF PHOTO	TYPE	QUALITY	CLASS	NO. OF CARDS	SOURCE OF PHOTOGRAPH
Oct 56	4	2	4	3	25X1A

CLASSIFICATION FOR OFFICIAL USE ONLY CAPTIONED BY Approved For Release 1999/09/28 : CIA-RDP78-05867A000200570011-4



PHOTO NO.		LOT NO.		MAP REFERENCE		SOURCE	
Approved For Release 1999/09/28 : CIA-RDP78-05867A000200570011-4							
COUNTRY		PROVINCE					
BRITISH EAST AFRICA		TANGANYIKA					
AREA NO.	SUBJECT	SUBJECT	SUBJECT	SUBJECT	SUBJECT	SUBJECT	SUBJECT
370	C78	C52	C56				
TABOR	A		NATIVE			HEAD	
RESS			CLOSE			FITTED	H
ORN							
<p>Top-right</p>							
DATE OF PHOTO		TYPE	QUALITY	CLASS	NO. OF CARDS	SOURCE OF PHOTOGRAPH	
Oct	56	Y	2	Y	3	25X1A	
CLASSIFICATION		FOR OFFICIAL USE ONLY		CAPTIONED BY			
Approved For Release 1999/09/28 : CIA-RDP78-05867A000200570011-4							
<p>174 USE PREVIOUS EDITIONS</p>							

PHOTO ANALYSIS REPORT

PHOTO NO.		LOT NO.		APPROVED FOR RELEASE 1999/09/28		CIA-RDP78-05867A000200670011-4	
COUNTRY		PROVINCE		AREA NO.		SUBJECT	
BRITISH EAST AFRICA		TANGANYIKA		378		C78 C52 C56	
TABORA		NATIVE		HEAD		RESISTANCE	
LARGE		CLUMP		OF		LEAVES	

Bottom left

DATE OF PHOTO		TYPE	QUALITY	CLASS	NO. OF CARDS	SOURCE OF PHOTOGRAPH
Oct 5 6		4	3	Y	3	25X1A
APPROVED FOR RELEASE 1999/09/28		CIA-RDP78-05867A000200670011-4		[REDACTED]		

APPROVED FOR RELEASE 1999/09/28: CIA-RDP78-05867A000200570011-4

COUNTRY		SUBJECT		SUBJECT		SUBJECT		SUBJECT		SUBJECT		SUBJECT	
BRITISH EAST AFRICA		TANGANYIKA											
AREA NO	370	SUBJECT	C78	SUBJECT	C52	SUBJECT		SUBJECT		SUBJECT		SUBJECT	
TABORRA		NATIVE		HEAD		DRESS		HELMET		SHAPED		WITH 2 EYES	

[Extension right]

DATE OF PHOTO		TYPE	QUALITY	CLASS	NO. OF CARDS	SOURCE OF PHOTOGRAPH
02	56	4	2	4	3	25X1A

APPROVED FOR RELEASE 1999/09/28: CIA-RDP78-05867A000200570011-4

[illegible]

PHOTO NO.		LOT NO.		MAP REFERENCE		LATITUDE	
26208				1989/04/28 : CIA-RDP78-05867A000200570011-4			
COUNTRY				PROVINCE			
USSR							
AREA MO	SUBJECT	SUBJECT	SUBJECT	SUBJECT	SUBJECT	SUBJECT	SUBJECT
N	BCD						
A	D E S T R O Y E R	O F	T H E	P			
A	C I F I C	F L E E T	S T E R N				
#	S T A C K						

25X1A

DATE OF PHOTO			TYPE	QUALITY	CLASS	NO. OF CARDS	SOLO
4	3	4	2	4	1		

CLASIFICACION

APPROVED FOR RELEASE 1999/09/28 : CIA-RDP78-05867A000200570011-4

FORM NO. 174 USE PREVIOUS EDITIONS

PHOTO ANALYSIS REPORT



1962 120

## COUNTRY

USSR

**PROVENCE**

**AREA NO**

N

**INDEX**

300

SUBJECT

**SUBJECT**

SUBJECT

**SUBJECT**

**SUBJECT**

**SUBJECT**

**SUBJECT**

[illegible]

25X1A

DATE OF PHOTO:

**THE**

## QUALITY

**CLASS**

NO. OF CARDS

**YOUR**

4

3

4

2

4

**CLASSIFICATION**

Approved For Release 1999/09/28 : CIA-RDP78

FORM NO. 174 USE PREVIOUS EDITIONS  
1 Apr 58

# PHOTO ANALYSIS REPORT

(20)

Approved For Release 1999/09/28 : CIA-RDP78-05867A000200570011-4

REF ID: A66005

COUNTRY: USSR

AREA NO: N

SUBJECT: 3CD

SUBJECT: A

SUBJECT: DESTROYER

SUBJECT: OF

SUBJECT: THE

SUBJECT: PACIFIC

SUBJECT: FLEET

SUBJECT: TOP

SUBJECT: VI

SUBJECT: EW

DATE OF PHOTO: 43

TYPE: 4

QUALITY: 2

CLASS: 4

NO. OF CARDS: 1

CLASSIFICATION: Approved For Release 1999/09/28 : CIA-RDP78-05867A000200570011-4

PHOTO ANALYSIS REPORT

25X1A




Approved For Release 1999/09/28 : CIA-RDP78-05867A000200570011-4

[illegible]

PHOTO NO. 242007  
 APPROVED FOR RELEASE 1999/09/28 : CIA-RDP78-05867A000200570011-4  
 J1806A

COUNTRY USSR  
 AREA NO N  
 SUBJECT 3CC  
 SUBJECT SER  
 SUBJECT IN  
 SUBJECT THE  
 SUBJECT BLA  
 A CRUISE FLEET  
 CK SEA FLEET

25X1A



DATE OF PHOTO 4 3 4 2 4 1  
 TYPE 4  
 QUALITY 2  
 CLASS 4  
 NO. OF CARDS 1  
 SOURCE  
 APPROVED FOR RELEASE 1999/09/28 : CIA-RDP78-05867A000200570011-4

PHOTO ANALYSIS REPORT

242000 J1806A

Approved For Release 1999/09/28 : CIA-RDP78-05867A000200570011-4

COUNTRY		SUBJECT		SUBJECT		SUBJECT		SUBJECT		SUBJECT		SUBJECT	
USSR		369											
AREA NO		N		BASE		IN		THE		B			
A		NAVY		SEA									
LACK		SEA											

25X1A

DATE OF PHOTO	TYPE	QUALITY	CASE	NO. OF CARDS	SOURCE
434	3	4	1		

Approved For Release 1999/09/28 : CIA-RDP78-05867A000200570011-4

000

RELEASE 1999/09/28 : CIA-RDP78-05867A000200570011-4  
 2420000 J1806A

COUNTRY	USSR		PROVINCE		LATITUDE		LONGITUDE	
AREA NO	N	SUBJECT	916	SUBJECT		SUBJECT		SUBJECT
COAST		ARTILLERY		PIEC				
E IN		BALTIC		AREA				

25X1A



DATE OF PHOTO	TYPE	QUALITY	CLASS	NO. OF CARDS	SOURCE
4/3/4	2	4	1		

Approved For Release 1999/09/28 : CIA-RDP78-05867A000200570011-4

PHOTO NO. 0001111 LOT NO. 01502A MAP REFERENCE USSR LATITUDE 54°00'N LONGITUDE 20°00'E  
 Approved For Release 1999/09/28 : CIA-RDP78-05867A000200570011-4 *fld*

COUNTRY USSR PROVINCE

AREA NO	SUBJECT	SUBJECT	SUBJECT	SUBJECT	SUBJECT	SUBJECT	SUBJECT	SUBJECT
<u>N</u>	<u>916</u>							
<u>C</u>	<u>O</u>	<u>A</u>	<u>S</u>	<u>T</u>	<u>A</u>	<u>R</u>	<u>T</u>	<u>I</u>
<u>E</u>	<u>I</u>	<u>N</u>	<u>B</u>	<u>A</u>	<u>L</u>	<u>T</u>	<u>I</u>	<u>C</u>

25X1A

DATE OF PHOTO	TYPE	QUALITY	CLASS	NO. OF CARDS	SOURCE
<u>43</u>	<u>4</u>	<u>2</u>	<u>4</u>	<u>1</u>	
Approved For Release 1999/09/28 : CIA-RDP78-000200570011-4 <i>fld</i>					

Approved For Release 1999/09/28 : CIA-RDP78-05867A000200570011-4

PHOTO NO.	2491N	J1806A	LATITUDE		LONGITUDE	
COUNTRY	USSR					
AREA NO.	N	SUBJECT	SUBJECT	SUBJECT	SUBJECT	SUBJECT
BREECH		OF	A	COAST	AR	
TILLERY		PIECE	IN	BAL		
TIC AREA						

25X1A

DATE OF PHOTO	TYPE	QUALITY	CLASS	NO. OF CARDS	SOURCE
432	2	4	1		
Approved For Release 1999/09/28 : CIA-RDP78-05867A000200570011-4					
CLASSIFICATION					
000					

REF ID NO.		APPROVED FOR RELEASE 1999/09/28 : CIA-RDP78-05867A000200570011-4		LATITUDE		LONGITUDE	
242100		J1806A					
COUNTRY		PROVINCE		SUBJECT		SUBJECT	
USSR							
AREA ID		SUBJECT		SUBJECT		SUBJECT	
N		916					
S H E L L		F O R		C O A S T		A R T	
L L E R Y		P I E C E		I N		B A L T I	
C A R E A							

25X1A

DATE OF PHOTO	TYPE	QUALITY	CLASS	NO. OF CARDS	SOURCE
1322	2	2	4	1	

Approved For Release 1999/09/28 : CIA-RDP78-05867A000200570011-4

000

PHOTO ANALYSIS REPORT

Approved For Release 1999/09/28 : CIA-RDP78-05867A000200570011-4

PHOTO NO.		1802A		MAP REFERENCE		LATITUDE		LONGITUDE	
COUNTRY		USSR		PROVINCE					
AREA NO		N		SUBJECT		SUBJECT		SUBJECT	
ARMOR		ON		COAST		ART		L	
LER		PIECE		IN		BAL		TIC	
AREA									
DATE OF PHOTO		TYPE		QUALITY		CLASS		NO. OF CARDS	
43		2		2		4		1	
CLASSIFICATION		CUB		R.R.					
PHOTO ANALYSIS REPORT									

25X1A

Approved For Release 1999/09/28 : CIA-RDP78-05867A000200570011-4





Approved For Release 1999/09/28 : CIA-RDP78-05867A000200570011-4

[illegible]

Approved For Release 1999/09/28 : CIA-RDP78-05867A000200570011-4

[illegible]

Approved For Release 1999/09/28 : CIA-RDP78-05867A000200570011-4

[illegible]

25X1A

DATE OF PHOTO	TYPE	QUALITY	CLASS	NO. OF CARDS	SOURCE
4 3 2	2	4	1		

Approved For Release 1999/09/28 : CIA-RDP78-01000A000000010001-8



Approved For Release 1999/09/28 : CIA-RDP78-05867A000200570011-4

[illegible]



Approved For Release 1999/09/28 : CIA-RDP78-05867A000200570011-4

WFO NO. 242111

PROVINCE J1806A

COUNTRY USSR

AREA NO		SUBJECT	SUBJECT	SUBJECT	SUBJECT	SUBJECT	SUBJECT	SUBJECT	SUBJECT
N	31M	3CD	AL4						
A	A	GUN	ON	A	DE	ST	RO	Y	
ER		SHIPS	S	IN	B	G			

25X1A

DATE OF PHOTO	TYPE	QUALITY	CLASS	NO. OF CARDS	SOURCE
434	2	4	3		

Approved For Release 1999/09/28 : CIA-RDP78-05867A000200570011-4


CLASSIFICATION OWO



Approved For Release 1999/09/28 : CIA-RDP78-05867A000200570011-4

RECORD NO.	979110		J1806A		LATITUDE		LONGITUDE	
COUNTRY	USSR		PROVINCE					
AREA NO.	N	SUBJECT	34G	SUBJECT		SUBJECT		SUBJECT
T O R P E D O E S		10	U S E D		15	B Y		20
R P L A N E S		30			35			40
		45						

25X1A



DATE OF PHOTO	TYPE	QUALITY	CLASS	NO. OF CARDS	SOURCE
1/3/4	2	4	1		
Approved For Release 1999/09/28 : CIA-RDP78-05867A000200570011-4					
000					

WFO NO.

242

1806 A

PROVINCE

**LATITUDE.**

LONGITUDE

**FOUR-SEVEN**

USSR

ASIA NO

**N**

**SUBJECT**

3CW

**SURGE**

**SUBJECT**

**SUBJECT**

**SUBJECT**

**UNESCO**

**11. 11. 11**

01/09/2017

[illegible]

25X1A

DATE OF PHOTO

**TYPE**

**QUALITY**

**CLASS**

NO. OF CARDS
1
2
3
4
5
6
7
8
9
10
11
12
13
14
15
16
17
18
19
20
21
22
23
24
25
26
27
28
29
30
31
32
33
34
35
36
37
38
39
40
41
42
43
44
45
46
47
48
49
50
51
52
53
54
55
56
57
58
59
60
61
62
63
64
65
66
67
68
69
70
71
72
73
74
75
76
77
78
79
80
81
82
83
84
85
86
87
88
89
90
91
92
93
94
95
96
97
98
99
100

**SOURCE:**

Approved For Release 1999/09/28 : CIA-RDP78

**CLASSIFICATION**

1954 PREVIOUS EDITIONS

# PHOTO ANALYSIS REPORT

Approved For Release 1999/09/28 : CIA-RDP78-05867A000200570011-4

PHOTO ID.		APPROVED FOR RELEASE 1999/09/28 : CIA-RDP78-05867A000200570011-4		MAP REFERENCE		LATITUDE		LONGITUDE	
COUNTRY	USSR		PROVINCE						
SUBJ. NO.	N	SUBJECT	3CW	SUBJECT		SUBJECT		SUBJECT	
I	N	T	E	R	O	R	O	F	A
I	N	E	O	F	T	H	E	N	O
F	L	E	E	T					
25X1A									
DATE OF PHOTO		TYPE	QUALITY	CLASS	NO. OF CARDS	SOURCE			
43		1	2	4	1				
APPROVED FOR RELEASE 1999/09/28 : CIA-RDP78									
CLASSIFICATION									

25X1A

Approved For Release 1999/09/28 : CIA-RDP78

# PHOTO ANALYSIS REPORT

Approved For Release 1999/09/28 : CIA-RDP78-05867A000200570011-4

PHOTO NO. 247

COUNTRY USSR

AREA NO N

PROVINCE

SUBJECT 3CW

SUBJECT

SUBJECT

SUBJECT

SUBJECT

SUBJECT

SUBJECT

SUBJECT

SUBJECT

CONNING TOWER OF A S

UBMARINE OF THE NORTH

HERN FLEET

DATE OF PHOTO

TYPE

QUANTITY

CLASS

NO. OF CARDS

SOURCE

43 4 2 4 1

Approved For Release 1999/09/28 : CIA-RDP78-

CLASSIFICATION OVO

25X1A

PHOTO ANALYSIS REPORT

PHOTO NO.		24211F		J1806A		APPROVED FOR RELEASE 1999/09/28 : CIA-RDP78-05867A000200570011-4	
COUNTRY		USSR		PROVINCE			
AREA NO.		N		SUBJECT		SUBJECT	
		3CW		34G			
LOADING		A		TORPEDO		E	
NT		A		SUBMARINE		OF	
THE		N		FLEET			
ORTHERN							
25X1A							
DATE OF PHOTO		TYPE		QUALITY		CLASS	
13		4		2		4	
2							
APPROVED FOR RELEASE 1999/09/28 : CIA-RDP78-							
CLASSIFICATION		000					
PHOTO ANALYSIS REPORT							

PHOTO NO. 7451										APPROVED FOR RELEASE 1999/09/28 : CIA-RDP78-05867A000200570011-4									
COUNTRY										LATITUDE									
USSR										LONGITUDE									
AREA NO.										MAP REFERENCE									
N										J1806A									
SUBJECT										SUBJECT									
365										3CD									
GUNS										ON									
A										DESTROYER									
10										18									
25										35									
30										40									
45										50									
DATE OF PHOTO										TYPE									
13										4									
CLASS										NO. OF CARDS									
4										1									
APPROVED FOR RELEASE 1999/09/28 : CIA-RDP										25X1A									
CLASSIFICATION										PHOTO ANALYSIS REPORT									
000										201									

COUNTRY	PROVINCE									
AREA NO	SUBJECT	SUBJECT	SUBJECT	SUBJECT	SUBJECT	SUBJECT	SUBJECT	SUBJECT	SUBJECT	SUBJECT
N	365	300								
TOP	5	V	1	E	W	10	O	F	A	15
YER	25					30				35
	45					50				55

DATE OF PHOTO	TYPE	QUALITY	CLASS	NO. OF CARBON
4/3/4	3	4	1	

Approved For Release 1999/09/28 : CIA-RDP

CLASSIFICATION 2112

# PHOTO ANALYSIS REPORT

Approved For Release 1999/09/28 : CIA-RDP78-05867A000200570011-4

PHOTO NO. 262110

COUNTRY USSR

AREA NO. N

SUBJECT 365 3CW 32N 34G

PROVINCE

LOAD ED SUB M A R I N E T O R

P E D O E S

DATE OF PHOTO

TYPE

QUALITY

CLASS

NO. OF CARDS

Approved For Release 1999/09/28 : CIA-RDP78-05867A000200570011-4

CLASSIFICATION

PHOTO ANALYSIS REPORT





DATE OF PHOTO	TYPE	QUALITY	CLASS	NO. OF CARDS
434	3	4	1	

Approved For Release 1999/09/28 : CIA-RDP80-00000A000000080001-5

CLASSIFICATION: OVO

PHOTO ANALYSIS REPORT

[illegible]

APPROVED FOR RELEASE 1999/09/28	CIA-RDP78-02387A000200570011-4
REF ID: A66041	

25X1A

DATE OF PHOTO			TYPE	QUALITY	CLASS	NO. OF CARDS	SO
13	May	5	3	2	B	1	

Approved For Release 1999/08/28 : CIA-RDP78-05867A000200570011-4

# PHOTO ANALYSIS REPORT