

PHOTO NO. 242426 Approved For Release 1999/09/28 : CIA-RDP78-05867A000200570015-0

COUNTRY POLAND PROVINCE GDANSK

0255M	3CH						
G D Y N I A	N R			N A V A L	V E S		
S E L S	P A T R O L L I N G	N R	H				
A R B O R	A R E A						

25X1A



DATE OF PHOTO	TYPE	QUALITY	CLASS	NO. OF CARDS
July 56	4	2	B	1

Approved For Release 1999/09/28 : CIA-RDP78-05867A000200570015-0

PHOTO NO. 249631		Approved For Release 1999/09/28 : CIA-RDP78-05867A000200570015-0		J-4337		LONGITUDE	
COUNTRY USSR		PROVINCE					
AREA NO. N	SUBJECT 3D2	SUBJECT	SUBJECT	SUBJECT	SUBJECT	SUBJECT	SUBJECT
N	A	V	A	L	D	E	P
E	C	B	E	T	P	O	R
W							
				SHIP			
				PORT			
				SIDE			
				VIEW			
POSITION - 54° 29' N;							
12° 14' E.							
IN BALTIC SEA.							
25X1A							
DATE OF PHOTO		TYPE	QUALITY	CLASS	NO. OF CARDS	SC	
31 July 56		4	2	B	1		
CLASSIFICATION		APPROVED FOR RELEASE		CAPTIONED BY		NO.	
Approved For Release 1999/09/28 : CIA-RDP78-05867A000200570015-0		5/10/00/28		CIA-RDP78-05867A000200570015-0			
FORM NO. 174 USE PREVIOUS EDITIONS							
PHOTO ANALYSIS REPORT							
(20)							

PHOTO NO.		Approved For Release 1999/09/28 : CIA-RDP78-05667A000200570015-0		LONGITUDE	
COUNTRY		PROVINCE			
AREA NO		SUBJECT	SUBJECT	SUBJECT	SUBJECT
N		JDZ			
N	A	V	L	D	E
P	O	R	T	S	H
E	C	B	E	P	I
W				S	I
				D	E
				V	I
				E	
POSITION - 54° 29' N, 12° 14' E. IN BALTIC SEA.					
25X1A					
DATE OF PHOTO		TYPE	QUALITY	CLASS	NO. OF CARDS
31 July 56		4	2	B	1
CLASSIFICATION		CAPTIONED BY			
Approved For Release 1999/09/28 : CIA-RDP78-05667A000200570015-0		ME			
PHOTO ANALYSIS REPORT					

Approved For Release 1999/09/28 : CIA-RDP78-05857A000200570015-0
242455 J-3487 C 53 27N 12 11E

COUNTRY		PROVINCE		LATITUDE		LONGITUDE	
DENMARK		COPENHAGEN					
AREA NO	SUBJECT	SUBJECT	SUBJECT	SUBJECT	SUBJECT	SUBJECT	SUBJECT
6300M	C34						
K O G E		O L D		W O O D E N		H O U	
S E		V I E W		O F		F R O N T	
L O P I N G		R O O F					

25X1A

DATE OF PHOTO	TYPE	QUALITY	CLASS	NO. OF CARDS
564	2	4	1	
Approved For Release 1999/09/28 : CIA-RDP78-05857A000200570015-0				

Approved For Release 1999/09/28 : CIA-RDP78-05867A000200570015-0

Approved For Release 1999/09/28 : CIA-RDP78-05867A000200570015-0

COUNTRY		PROVINCE							
AREA NO		SUBJECT							
6300M		C34							
K O G E		O L D		W O O D		E N		R O W	
H O U S E S									

AREA NO	SUBJECT	SUBJECT	SUBJECT	SUBJECT	SUBJECT	SUBJECT	SUBJECT
6300M	C34						
K	O	G	E	O	L	D	W
H	O	U	S	E	S		

[illegible]

H	O	U	S	E	S
---	---	---	---	---	---

25X1A

DATE OF PHOTO:

313

QUALITY

class

[illegible]

5	6	4	2	4	1
---	---	---	---	---	---

CAMERADOS

Approved For Release 1999/09/28 : CIA-RDP80-05867A000200570015-0

CAPTIONED: [REDACTED]

3 - CIA ~~SECRET~~ 100-051

FORM NO. 174 USE PREVIOUS EDITIONS

PHOTO ANALYSIS REPORT

201

APPROVED FOR RELEASE 1999/09/28 : CIA-RDP78-05867A000200570015-0		25X1A	
DATE OF PHOTO	TYPE	QUALITY	CLASS
56	4	2	4
CAPTIONED BY		NO. OF CARDS	
FBI		2	
APPROVED FOR RELEASE 1999/09/28 : CIA-RDP78-05867A000200570015-0			
PHOTO ANALYSIS REPORT			

Roll No. 285662 Approved For Release 1999/09/28 : CIA-RDP78-05867A000200570015-0

COUNTRY FINLAND		PROVINCE HAME		LONGITUDE 24 27E	
AREA NO. 520M	SUBJECT C48	SUBJECT D33	SUBJECT	SUBJECT	SUBJECT
H	A	M	E	N	L
I	N	N	A	A	U
L	A	N	K	O	
P	A	R	K	L	A
K		E		T	R
R	O	W	B	O	A
A	T				

25X1A

DATE OF PHOTO	TYPE	QUALITY	CLASS	NO. OF CARDS
5	6	4	2	4
2				2

CLASSIFICATION Approved For Release 1999/09/28 : CIA-RDP78-05867A000200570015-0

FORM NO. 17d 1 Jan 54 USE PREVIOUS EDITIONS

PHOTO ANALYSIS REPORT

(201

[illegible]

Photo No. 242430 Approved For Release 1999/09/28 : CIA-RDP78-05867A000200570015-0

COUNTRY	FINLAND		PROVINCE	HAME							
AREA NO.	520M	SUBJECT	ALT D33	SUBJECT		SUBJECT		SUBJECT		SUBJECT	
LOCK'S BETWEEN LAKES											
ON HAMEEN LINNA-TAMPE											
RE BOAT TRIP											

25X1A

DATE OF PHOTO	TYPE	QUALITY	CLASS	NO. OF CARDS
56	4	2	4	2

CLASSIFICATION Approved For Release 1999/09/28 : CIA-RDP78-05867A000200570015-0

FORM NO. 174 USE PREVIOUS EDITIONS

PHOTO ANALYSIS REPORT

(20)

[illegible]

AREA NO	SUBJECT	SUBJECT	SUBJECT	SUBJECT	SUBJECT	SUBJECT	SUBJECT
420M	C02						
V A M M	A L A		A N C I E N T				S T O
N E	C H U R C H			S I D E			V I E W

CHURCH.

25X1A

DATE OF PHOTO		TYPE	QUALITY	CLASS	NO. OF CARDS
5	6	4	1	4	1


CLASSIFICATION **SECRET** CAPTIONED BY **SECRET**
Approved For Release 1999/09/28 : CIA-RDP78-05867A000200570015-0

APPROVED FOR RELEASE 1999/09/28 : CIA-RDP78-05867A000200570015-0		LATITUDE		LONGITUDE	
242-11		J-3487		N15 29 01N 20 50E	
COUNTRY		PROVINCE			
SWEDEN		NORRBOTTEN			
AREA NO	SUBJECT	SUBJECT	SUBJECT	SUBJECT	SUBJECT
01040M C36					
K I L P I S J Ä R V i				Y O U T H	H
O T E L	A T	F O O T		O F	M T
A N A					I
25X1A					
DATE OF PHOTO	TYPE	QUALITY	CLASS	NO. OF CARDS	
5 6	4	2	4	1	
APPROVED FOR RELEASE 1999/09/28 : CIA-RDP78-05867A000200570015-0					

Approved For Release 1999/09/28 : CIA-RDP78-05867A000200570015-0

COUNTRY SWEDEN		PROVINCE NORRGOTTEN	
REF ID 0040M	SUBJECT C36	SUBJECT	SUBJECT
K I L P	S J Ä R V I	L A K E	Y O
U T H	H O T E L	S M O K E H O U S E	

25X1A



DATE OF PHOTO	TYPE	QUALITY	CLASS	NO. OF CARDS
5	6	4	2	4

Approved For Release 1999/09/28 : CIA-RDP78-05867A000200570015-0

[illegible]

PHOTO NO.		APPROVED FOR RELEASE 1999/09/28		MAP REFERENCE		LATITUDE		LONGITUDE	
		J-3787		CIA-RDP78-05867A000200570015-0		NLS		69° 01' N 20° 50' E	
COUNTRY				PROVINCE					
SWEDEN				NORRBOTTEN					
AREA NO	SUBJECT	SUBJECT	SUBJECT	SUBJECT	SUBJECT	SUBJECT	SUBJECT	SUBJECT	SUBJECT
0040M	D33	DOD							
KILPISJARVI				LAKE					GE
NERALVIEW				MTS					B
G									

25X1A

DATE OF PHOTO	TYPE	QUALITY	CLASS	NO. OF CARDS	SOURCE OF INFORMATION
5 6 4 2 4 2					[REDACTED]

CLASSIFICATION: Approved For Release 1999/09/28 : CIA-RDP78-05867A000200570015-0

FORM NO. 174 1 Jan 74 1992 EDITION
PHOTO ANALYSIS REPORT

PHOTO NO.		APPROVED FOR RELEASE 1999/09/28		REF ID: A678-05867A000200570015-0		LATITUDE		LONGITUDE	
COUNTRY		NORWAY		PROVINCE		TROMS			
AREA NO	SUBJECT	SUBJECT	SUBJECT	SUBJECT	SUBJECT	SUBJECT	SUBJECT	SUBJECT	SUBJECT
203 M	05N	DOD							
L	Y	N	G	E	N	N	R	C	E
A	T	K	V	E	S	M	E	N	E
B	G							M	T
								S	I
									N
25X1A									
DATE OF PHOTO		TYPE	QUALITY	CLASS	NO. OF CARDS				
5 6		4	2	4	2				
CLASSIFICATION				CAPTIONED BY					
Approved for Release 1999/09/28 : CIA-RDP78-05867A000200570015-0									
FORM NO. 174 1 Jan 64 USE PREVIOUS EDITIONS									
PHOTO ANALYSIS REPORT									

PHOTO NO.		APPROVED FOR RELEASE		DATE 1999/09/28 : CIA-RDP78-05867A000200570015-0		LONGITUDE	
COUNTRY		NORWAY		PROVINCE		TROMS	
AREA NO.		SUBJECT		SUBJECT		SUBJECT	
203 M		AKV DOD					
L Y N G E N		N R		R O A D		A T K	
V E S M E N E S				M T S		I N B G	

DATE OF PHOTO	TYPE	QUALITY	CLASS	NO. OF CARDS
5 6 4 2			4 2	

CLASSIFICATION: Approved For Release 1999/09/28 : CIA-RDP78-05867A000200570015-0

PHOTO ANALYSIS REPORT

[illegible]

[illegible]

PHOTO NO.		Approved For Release 1999/09/28 : CIA-RDP78-05867A000200570015-0		J-3487		LONGITUDE	
COUNTRY		NORWAY		PROVINCE		FINNMARK	
AREA NO	SUBJECT	SUBJECT	SUBJECT	SUBJECT	SUBJECT	SUBJECT	SUBJECT
0030M	CTG	CTC					
LAPP	5	WOMAN	10	I	N	NATIVE	20
COSTUME	25		30				40
	45		50				
25X1A							
DATE OF PHOTO		TYPE	QUALITY	CLASS	NO. OF CARDS		
5 6		4	2	4	2		
CLASSIFICATION		Approved For Release 1999/09/28 : CIA-RDP78-05867A000200570015-0		CAPTIONED BY			

[illegible]

PHOTO NO.		Approved For Release 1999/09/28 : CIA-RDP78-05867A000200570015-0		LATITUDE		LONGITUDE	
COUNTRY		PROVINCE		C		39 5.5 N 10 4.5 E	
AREA NO.		SUBJECT		SUBJECT		SUBJECT	
8330M		C48					
OSLO		VIGELAND		PARK			
STATUARY		FOUNTAIN					

25X1A

DATE OF PHOTO	TYPE	QUALITY	CLASS	NO. OF CARDS
5 6 4	2	4	1	

Approved For Release 1999/09/28 : CIA-RDP78-05867A000200570015-0

FORM NO. 174 USE PREVIOUS EDITIONS

PHOTO ANALYSIS REPORT

(20)

Approved For Release 1999/09/28 : CIA-RDP78-05867A000200570015-0

APPROVED FOR RELEASE 1999/09/28 : CIA-RDP78-05867A000200570015-0	LONGITUDE
3487	59 35 N 10 45 E

COUNTRY	NORWAY	PROVINCE	OSLO
---------	--------	----------	------

PROYECTO
GSLD

PAGE NO	SUBJECT	SUBJECT	SUBJECT	SUBJECT	SUBJECT	SUBJECT	SUBJECT	SUBJECT
833①M	C48	C2A						
① S L O	⁵	T E A	¹⁰	G A R D E N	¹⁵	B E H	²⁰	
I N D	²⁵	N A T I O N A L	³⁰	T H E A T E R	³⁵		⁴⁰	
	⁴⁵		⁵⁰					

0 5 L O ⁵ T E A ¹⁰ G A R D E N ¹⁵ B E H ²⁰

INTERNATIONAL THEATER

25X1A

DATE OF PHOTO			TYPE	QUALITY	CLASS	NO. OF CARDS
	5	6	4	2	4	2

CLASSIFICATION: *TOP SECRET* CAPTIONED BY: *BA*
Approved For Release 1999/09/28 : CIA-RDP78


CAPTIONED BY 

Approved For Release 1999/09/28 : CIA-RDP78-05386A000200570013-0

174

~~PHOTO ANALYSIS REPORT~~
PHOTO ANALYSIS REPORT

WFO NO. 86265		Approved For Release 1999/09/28 : CIA-RDP78-05867A000200570015-0		MAP REFERENCE E 39 33 N 10 45 E		LATITUDE 39 33 N 10 45 E		LONGITUDE	
COUNTRY NORWAY				PROVINCE OSLO					
AREA NO 8330 M		SUBJECT C06		SUBJECT		SUBJECT		SUBJECT	
OSLO		TOWN		HAL		L		FOW	
NTAIN		IN		FRONT					

DATE OF PHOTO		TYPE		QUALITY		CLASS		NO. OF CARDS		25X1A	
5 6 4		2		4		1					
APPROVED FOR RELEASE 1999/09/28 : CIA-RDP78-05867A000200570015-0								CAPTIONED BY			
<div style="display: flex; justify-content: space-between;"> FORM NO. 174 (USE PREVIOUS EDITIONS) PHOTO ANALYSIS REPORT </div>											

APPROVED FOR RELEASE 1999/09/28		CIA-RDP78-05867A000200570015-0	
COUNTRY	NORWAY	PROVINCE	OSLO
AREA NO	9330 M CRC	SUBJECT	
	OSLO		NATIONAL THEAT
	ER		FAÇADE
			STATUE
25X1A			
DATE OF PHOTO	TYPE	QUALITY	CLASS
5 6	4	2	4
CLASSIFICATION		CAPTIONED BY	
APPROVED FOR RELEASE 1999/09/28 : CIA-RDP78-05867A000200570015-0		APPROVED FOR RELEASE 1999/09/28 : CIA-RDP78-05867A000200570015-0	

PROCES NO. 24965		APPROVED FOR RELEASE 1999/09/28		CIA-RDP78-05867A000200570015-0		LATITUDE 57 33 N		LONGITUDE 10 45 E	
COUNTRY NORWAY				PROVINCE OSLO					
AREA NO 8330 M		SUBJECT ALA		SUBJECT		SUBJECT		SUBJECT	
OSLO		PORT		AREA		BOA		A	
TIS		AT		PIETERS					

25X1A

DATE OF PHOTO	TYPE	QUALITY	CLASS	NO. OF CARDS
5 6 4	2	4	1	

APPROVED FOR RELEASE 1999/09/28

CIA-RDP78-05867A000200570015-0

PHOTO NO.	262456	LOT NO.	3999/08/28	MAP REFERENCE	CIA-RDP78-05867A000200570015-0	LATITUDE	59 33 N	LONGITUDE	10 45 E
COUNTRY	NORWAY		PROVINCE	OSLO					
SUBJ. NO.	8380	SUBJECT	MALALA	SUBJECT	9	SUBJECT		SUBJECT	
	OSLO		DOCK		10		+		15
		25	PIERS		30		CHURCH		35
		45			50				40
	EFT								

25X1A

DATE OF PHOTO	TYPE	QUALITY	CLASS	NO. OF CARDS
56	4	2	4	2

CLASSIFICATION: Approved For Release 1999/09/28 : CIA-RDP78-05867A000200570015-0

PHOTO NO.		212750		Approved For Release 1999/09/28 : CIA-RDP78-05867A000200570015-0		LONGITUDE		63 25N 10 25E	
COUNTRY				PROVINCE					
NORWAY				SOR TRONDELAG					
① 23 ① M	262	ALT	SUBJECT	SUBJECT	SUBJECT	SUBJECT	SUBJECT	SUBJECT	SUBJECT
T R O N D H E I M	10	H O U S E S	15	A L	20				
O N G	25	C H A N A L	30			35			
	45			50					
25X1A									
DATE OF PHOTO		TYPE	QUALITY	CLASS	NO. OF CARDS				
5 6		4	2	4	2				
CLASSIFICATION		CAPTIONED BY							
Approved For Release 1999/09/28 : CIA-RDP78-05867A000200570015-0		174							

PHOTO NO. 242701		Approved For Release 1999/09/28 : CIA-RDP78-05867A000200570015-0		LOT NO. 174		REF ID: A63251025E		LONGITUDE	
COUNTRY NORWAY				PROVINCE SOR TRONDELAG					
AREA NO. 0230M		SUBJECT 262		SUBJECT		SUBJECT		SUBJECT	
T R O N D H E I M		W O O D E N		S T I L T S		O N		W A	
T E R									

DATE OF PHOTO		TYPE		QUALITY		CLASS		NO. OF CARDS	
5 6 4		2		4		1		25X1A	

CLASSIFICATION		CAPTIONED BY	
Approved For Release 1999/09/28 : CIA-RDP78-05867A000200570015-0		174	

PHOTO ANALYSIS REPORT

PHOTO NO.	84967		Approved For Release 1999/09/28 : CIA-RDP78-05867A000200570015-0	LONGITUDE
COUNTRY	NORWAY		PROVINCE	63 25 N 10 25 E
AREA NO.	0230M 262		SUBJECT	AKV
TRONDHEIM				
CITY				
BRICK STREET				

25X1A

DATE OF PHOTO	TYPE	QUALITY	CLASS	NO. OF CARDS
5 6 4	2	4	2	

PHOTO NO.		023771		LOT NO.		1999/09/28		MAP REFERENCE		CIA-RDP78-05867A000200570015-0		LONGITUDE		63 25N 10 25E	
COUNTRY		NORWAY		PROVINCE		SOR TRONDELAG									
AREA NO.		02301M AKW		SUBJECT		SUBJECT		SUBJECT		SUBJECT		SUBJECT		SUBJECT	
T R O N D H E I M		10		R O A D		13		B R I D		20					
G E		25		W O O D E N		30		S U P P O R T S		35		40			
		45				50									

DATE OF PHOTO		TYPE		QUALITY		CLASS		NO. OF CARDS		25X1A	
5 6		4		2		4		1		[REDACTED]	

CLASSIFICATION		APPROVED FOR RELEASE 1999/09/28 : CIA-RDP78-05867A000200570015-0		CAPTIONED BY		[REDACTED]	
17							

Approved For Release 1999/09/28 : CIA-RDP78-05867A000200570015-0

COUNTRY		PROVINCE		LONGITUDE	
NORWAY		OPLAND		61 08N 10 30E	
AREA NO	SUBJECT	SUBJECT	SUBJECT	SUBJECT	SUBJECT
4230M	COC				
L	1	L	5	E	H
A	M	M	10	E	R
O	L	D	15	H	O
S	E	A	25	T	M
A	I	H	30	A	U
G	E	N	35	M	U
S	E		40		

25X1A

DATE OF PHOTO	TYPE	QUALITY	CLASS	NO. OF CARDS
5 6 4	2	4	1	

Approved For Release 1999/09/28 : CIA-RDP78-05867A000200570015-0

PHOTO NO.		LOT NO.		APPROVED FOR RELEASE 1999/09/28 : CIA-RDP78-05867A000200570015-0		LONGITUDE	
COUNTRY		PROVINCE		LATITUDE		LONGITUDE	
NORWAY		SOR TRONDELAG		63 25N		10 25E	
REF ID		SUBJECT		SUBJECT		SUBJECT	
① 230 M		C62 AKV					
T R O N D H E I M		C I T Y		S Q U A		R E	
C I T Y		I N		B G		40	
45		50					
DATE OF PHOTO		TYPE		QUALITY		CLASS	
5 6 4		2		4		2	
NO. OF CARDS		25X1A					
CLASSIFICATION		CAPTIONED BY					
174		174					

PHOTO ANALYSIS REPORT

Approved For Release 1999/09/28 : CIA-RDP78-05867A000200570010-6

PHOTO NO.	212675	LOT NO.		LONGITUDE	212
COUNTRY	USSR/ASIATIC RSFSR/ALTAY KRAY				
AREA NO.	29N	SUBJECT	AH4	SUBJECT	CIN
KOM \$ OMOL \$ K L \$ T A T E G R					
A I N F A R M D I R E C T O R \$					
O F F I C E C L U B					
DIRECTOR'S OFFICE AND CLUB HOUSE BUILDING					
AT					

DATE OF PHOTO	9 JUNE	TYPE	564	QUALITY	2	CLASS	4	NO. OF CARDS	2	25X1A
CLASSIFICATION	FR									

Approved For Release 1999/09/28 : CIA-RDP78-05867A000200570010-6

242476		LOT NO J-4257		MAP REFERENCE		LATITUDE		LONGITUDE	
COUNTRY USSR/Russia		PROVINCE		REF ID: A080290570015-0					
AREA NO 29N		SUBJECT		SUBJECT		SUBJECT		SUBJECT	
KOM \$ OMOL \$ KI		ST		ATE		GR			
AIN FARM		PIG		PEN					

Pig pens at

DATE OF PHOTO		TYPE		QUALITY		CLASS		NO. OF CARDS		25X1A	
9 JUNE		564		2		4					
CLASSIFICATION		OUD		CAPTIONED BY		ER					
FORM NO. 174		USE PREVIOUS EDITIONS		Approved For Release 1999/09/28 : CIA-RDP78-05867							

242477

J-4-257

COUNTRY

USSR/ASUTIA

PROVINCE

USSR/ATAX KROM

AREA NO

29N

SUBJECT

A44

SUBJECT

A41

SUBJECT

SUBJECT

SUBJECT

SUBJECT

SUBJECT

SUBJECT

SUBJECT

KOM \$ OMOL \$ KL \$ TATE GR
 AIN FARM B L D G \$ - B A T H
 POWER, WELL

Buildings; EXTREME LEFT, COMMUNITY BATH;
 NEXT RIGHT, Diesel power house; NEXT
 Buildings from L to R; Community bath,
 diesel power house, unidentified, well and water
 tower

25X1A

DATE OF PHOTO

TIME

QUALITY

CLASS

NO OF CASES

SOURCE

9 JUNE 56 4 2 4 2

CLASSIFICATION

OKO

FR

FORM NO 174 USE PREVIOUS EDITIONS

PHOTO ANALYSIS REPORT

FORM NO.

Approved For Release 1999/09/26

CLASSIFICATION

LATITUDE

LONGITUDE

COUNTRY

USSR/ASUTIA

PROVINCE

USSR/ATAX KROM

PHOTO NO. 242477 Approved For Release 1999/09/28 : CIA-RDP78-05867A000200570015-0 LONGITUDE

COUNTRY	USSR/ASIANIC/SPER/ALTAY KRAY								
AREA NO	29N	SUBJECT	AH4	SUBJECT	D11	SUBJECT	AHV	SUBJECT	
	KOM	\$	OMOL	\$	KI	\$	TA	TE	GR
	AIN	F	ARM	L	K	Y	A	C	R
	F	U	T	U	R	E	R	E	\$

Looking from headquarters across future reservoir
to future machinery and livestock center at

25X1A

DATE OF PHOTO	TYPE	QUALITY	CLASS	NO. OF CARDS	SOURCE
9 JUNE	56	4	2	4	
CLASSIFICATION	O/HO				

FORM NO. 174 USE PREVIOUS EDITIONS

PHOTO ANALYSIS REPORT

70

PHOTO NO. 262677 Approved For Release 1999/09/28 : CIA-RDP78-05867A000200570015-0 LONGITUDE

COUNTRY	USSR/ASIANIC/SPER/ALTAY KRAY							
---------	------------------------------	--	--	--	--	--	--	--

PHOTO NO. 20723 Approved For Release 1999/09/28 : CIA-RDP78-05867A000200570015-0

COUNTRY USSR/ASIANIC PROVINCE KAZAKHSTAN

AREA NO 27N SUBJECT AH4 SUBJECT AKU SUBJECT AMI SUBJECT C38

KOM \$ OMOL \$ KI \$ TATE GR

AIN FARM 10 30 40 50

WORKER \$

WORKERS HOUSING AT

25X1A

DATE OF PHOTO	TYPE	QUALITY	CLASS	NO. OF CARDS	NO.
9 JUNE 56	4	2	4	4	

Approved For Release 1999/09/28 : CIA-RDP78-05867A000200570015-0

0110 ER



PHOTO NO.	27	Approved For Release 1999/09/28 : CIA-RDP78-05867A000200570015-0	LOT NO.	1365	MAP REFERENCE	C. FILE	LATITUDE	48 00N	LONGITUDE	20 47E
COUNTRY	HUNGARY		PROVINCE BORSOD - ABAJ - ZEMPLEN							
AREA NO.	1337M	SUBJECT	C62	SUBJECT		SUBJECT		SUBJECT		SUBJECT
	MI	5	K	0	L	C	10	T	0	W
	0	25	F	4	-	P	90	A	R	T
		45					35	P	A	N
							40	O	R	A
								A	M	A

25X1A

DATE OF PHOTO	TYPE	QUALITY	CLASS	NO. OF CARDS
19 4 8	7	2	4	1

CLASSIFICATION Approved For Release 1999/09/28 : CIA-RDP78-05867A000200570015-0

PHOTO NO. 2424		APPROVED FOR RELEASE 1999/09/28		CIA-RDP78-05867A000200570015-0		LATITUDE 20		LONGITUDE 47E	
COUNTRY HUNGARY				PROVINCE BORSOD-ABAUJ-ZEMPLEN					
AREA NO 1337M		SUBJECT C62		SUBJECT		SUBJECT		SUBJECT	
M L \$ K O L C		T O W N		P T		2		20	
O F 4		P A R T		P A N O R		A M A		40	

25X1A

DATE OF PHOTO	TYPE	QUALITY	CLASS	NO. OF CARDS
19 4 8	7	2	4	1
APPROVED FOR RELEASE 1999/09/28				
CIA-RDP78-05867A000200570015-0				
OLD 3AH				

UNCLASSIFIED		APPROVED FOR RELEASE 1999/09/28		MAP REFERENCE		LATITUDE		LONGITUDE	
252700		S-1005		CIA REF ID: A6678		05867		000200570015	
COUNTRY		PROVINCE		SUBJECT		SUBJECT		SUBJECT	
HUNGARY		BORSOD-ABAUJ-ZEMPLEN							
AREA COO		SUBJECT		SUBJECT		SUBJECT		SUBJECT	
1337M		C62							
M I \$ K O L C		T O W N		P A R T					
S O F		4 - P A R T		P A N O R A M A					

25X1A

DATE OF PHOTO	TYPE	QUALITY	CLASS	NO. OF CARDS
1948	7	2	4	1

Approved For Release 1999/09/28 : CIA-RDP78-05

CLASSIFICATION: OUD

TERMINAL: TEPH

PHOTO ANALYSIS REPORT

PHOTO NO. 242483 Approved For Release 1999/09/28 : CIA-RDP78-05867A000200570015-0

COUNTRY HUNGARY PROVINCE BORSOD-ABAUJ-ZEMPLEN
AREA NO 1337M SUBJECT C62
M I \$ K O L C T O W N P A R T
4 O F 4 - P A R T P A N O R A M A

25X1A

DATE OF PHOTO 19487241
TYPE 241
QUALITY 241
CLASS 241
NO. OF CARDS 241
Approved For Release 1999/09/28 : CIA-RDP78-05867A000200570015-0
OUD JAH

[illegible]

COUNTRY		HUNGARY		PROVINCE		BORSOD-ABAUJ-ZEMLEN		COORDINATES		48 06N	
AREA NO.		1337M		SUBJ.		C38		SUBJ.		30 77E	
M		1		\$		K		O		L	
				C				10		H	
								30		O	
										U	
										S	
										E	
								15			
								35			
								50			

25X1A

DATE OF PHOTO	TYPE	QUAL.	CLASS	NO. OF CARDS
Approved For Release 990928 CIA-RDP78-056				
CLASSIFICATION		REF ID: A66041		

NEW! 1/4" EDITIONS.

PHOTO NO. 242489 Approved For Release 1999/09/28 : CIA-RDP78-05867A000200570015-0 MAP REFERENCE J-1365 C. FILE 48 06N LONGITUDE 20 47E

COUNTRY HUNGARY		PROVINCE BORSOD-ABAUJ-ZEMPLEN											
AREA NO 1337M	SUBJECT C62	SUBJECT AFD	SUBJECT C34	SUBJECT	SUBJECT	SUBJECT	SUBJECT	SUBJECT	SUBJECT				
M	1	\$	K	O	L	C	H	O	U	\$	E	U.	I.
M	A	C	H	E	T	Y	I	N	B	G			

25X1A

DATE OF PHOTO	TYPE	QUALITY	CLASS	NO. OF CARDS
19483	1	4	3	
CLASSIFICATION SECRET				





PHOTO NO. 2427111 Approved For Release 1999/09/28 : CIA-RDP78-05867A000200570015-0
 MAP REFERENCE J-1365 C. FILE 77 30N 19 05E

COUNTRY HUNGARY PROVINCE PEST

AREA NO	SUBJECT	SUBJECT	SUBJECT	SUBJECT	SUBJECT	SUBJECT	SUBJECT	SUBJECT
3237M	AG8	AG6						
B U D A	P E	\$ T	10	G A N Z	15	S H I	P Y	20
A R D	U C.		30		35			40
			45					

25X1A



DATE OF PHOTO	TYPE	QUALITY	CLASS	NO. OF CARDS
1948	4	1	4	2
Approved For Release 1999/09/28 : CIA-RDP78-05867A000200570015-0				
CLASSIFICATION OLD JRN				

PHOTO NO. 2728		Approved For Release 1999/09/28 : CIA-RDP78-05867A000200570015-0 19 05E		MAP REFERENCE C, FILE		LATITUDE 47 30 N		LONGITUDE 19 05 E											
COUNTRY HUNGARY			PROVINCE PEST																
AREA NO 3237M		SUBJECT AGP		SUBJECT AG6		SUBJECT		SUBJECT											
B U D A P E S T		10		G A N Z		15		S H I P Y											
A R D		25		U C		35		40											
		45																	
25X1A																			
<table border="1"> <tr> <th>DATE OF PHOTO</th> <th>TYPE</th> <th>QUALITY</th> <th>CLASS</th> <th>NO. OF CARDS</th> </tr> <tr> <td>10/1/8</td> <td>4</td> <td>1</td> <td>4</td> <td>2</td> </tr> </table>										DATE OF PHOTO	TYPE	QUALITY	CLASS	NO. OF CARDS	10/1/8	4	1	4	2
DATE OF PHOTO	TYPE	QUALITY	CLASS	NO. OF CARDS															
10/1/8	4	1	4	2															
Approved For Release 1999/09/28 : CIA-RDP78-05867A000200570015-0 19 05E CLASSIFICATION TRH																			

APPROVED FOR RELEASE 1999/09/28 : CIA-RDP78-05867A000200570015-0		LONGITUDE	
RECORD NO. 242402	J-1315	C. FILE	19 05E
COUNTRY HUNGARY	PROVINCE PEST		
AREA NO. 3237M	SUBJECT AG8	SUBJECT AG6	SUBJECT 10
B U D A	P E	S T	15
A R D	U I C	20	25
45	50	30	40
25X1A			
DATE OF PHOTO	TYPE	QUALITY	CLASS
19 48	4	2	4
APPROVED FOR RELEASE 1999/09/28 : CIA-RDP78-05867A000200570015-0	CAPTIONED BY		
CLASSIFICATION	110		

Approved For Release 1999/09/28 : CIA-RDP78-05867A000200570045-0

PHOTO NO.	24280		PROVINCE	PEST		COORDINATES	47 30N	
COUNTRY	HUNGARY		SUBJ.	ALP		SUBJ.	19 05E	
AREA NO.	3237M		SUBJ.	AG8		SUBJ.	19 05E	
B	U	D	A	P	E	S	T	10
G	A	N	Z	15	S	H	I	20
A	R	D	U	N	D	E	R	30
C	O	N	S	T	R	U	C	40
D	N							50

25X1A

DATE OF PHOTO	TYPE	QUAL.	CLASS	NO. OF CARDS
1958	4	1	4	2

Approved For Release 1999/09/28 : CIA-RDP78-05867A000200570045-0

CLASSIFICATION: CUC

CAPT. BY: J.F.H.

Approved For Release 1999/09/28 : CIA-RDP78-05467A000200510015-0

242494 J-1365 C.I.P.L.P. 05467A000200510015-0 19 05E

COUNTRY	PROVINCE	SUBJECT	SUBJECT	SUBJECT	SUBJECT	SUBJECT	SUBJECT	SUBJECT
HUNGARY	PEST	AGP	AG6	10	GANZ	15	SH	20
BUDAPEST				30		35		40
ARD	UC			45				

25X1A

DATE OF PHOTO	TYPE	QUALITY	CLASS	NO. OF CARDS
19 9 8	3	1	6A-RDP78-068	2

CLASSIFICATION CUC CAPTIONED BY SRH

Approved For Release 1999/09/28 : CIA-RDP78-05867A000200570015-0

2424R		52877		MAP REFERENCE		LATITUDE		LONGITUDE	
EGYPT		QINA						32 39E	
AREA NO	SUBJECT	SUBJECT	SUBJECT	SUBJECT	SUBJECT	SUBJECT	SUBJECT	SUBJECT	SUBJECT
827P	TDB	D36							
LUXOR	(NR)		10	N	15	R	20	I	25
LIBYAN			30	H	35	I	40	N	45
CKGR	ROUND		50						

25X1A

DATE OF PHOTO	TYPE	QUALITY	CLASS	NO. OF CARDS
June 55	4	2	Y	2
Approved For Release 1999/09/28 : CIA-RDP78-05867A000200570015-0				
FOR OFFICIAL USE ONLY				

59E

5 : CIA-RDP78-

KAZVIN

M 20

F	⁴⁰ R
---	-----------------

12

C	O	2	5	1	R
---	---	---	---	---	---

25X1A



05867A000200570015-0

FOR OFFICIAL USE ONLY

PHOTO ANALYSIS REPORT

(20)

PHOTO NO.	249200	LOT NO.	52877	PROVINCE	KAZVIN	LONGITUDE	55 18 00 E
COUNTRY	IRAN						
AREA NO.	225K	SUBJECT	A42	SUBJECT	D0Q	SUBJECT	D0D
	KARAJ		(NR)		10	KARAJ	13
	SITE		25	VALLEY	30	+	25
	D	FR	45	NEW	50	R	20

25X1A

DATE OF PHOTO	TYPE	QUALITY	CLASS	NO. OF CARDS	SOURCE
5-5	4	2	4	5	

Approved For Release 1999/09/28 : CIA-RDP78-05867A000200570015-0

FOR OFFICIAL USE ONLY

PHOTO ANALYSIS REPORT

242499		J2877		10118		Release 1999/09/28		CIA-RDP78-05867A000200570015-0		LATITUDE 364		LONGITUDE 52 32E	
COUNTRY IRAN				PROVINCE FARS				SUBJECT		SUBJECT		SUBJECT	
AREA NO 535K		SUBJECT C4X AKV		SUBJECT		SUBJECT		SUBJECT		SUBJECT		SUBJECT	
SHIRAZ		TEHRAN		GATE		10		15		20		25	
LOOKING		TOWARD		CITY		30		35		40		45	
DATE OF PHOTO		TYPE		QUALITY		CLASS		NO. OF CARDS		25X1A		[REDACTED]	
JUN 85		4		2		4		2		[REDACTED]		[REDACTED]	
CLASSIFICATION		FOR OFFICIAL USE ONLY		PHOTO ANALYSIS REPORT		201		[REDACTED]		[REDACTED]		[REDACTED]	

PHOTO NO.		Approved For Release 1999/09/28		MAP REFERENCE		LATITUDE		LONGITUDE	
242551		52877		CIA RDP78-05867A000200570015-0		52		32E	
COUNTRY				PROVINCE					
IRAN				FARS					
AREA NO		SUBJECT		SUBJECT		SUBJECT		SUBJECT	
535K		C08							
S H I R A Z				N A M A Z E E		H O S P			
I T A L		F R O N T		E N T R A N C E					
[S I D E		V I E W]							
<div style="text-align: right;">25X1A</div>									
DATE OF PHOTO		TYPE		QUALITY		CLASS		NO. OF CARDS	
June 55		4		2		4		1	
<div style="text-align: right;">25X1A</div>									
CLASSIFICATION		Approved For Release 1999/09/28		CIA RDP78-05867A000200570015-0					
FOR OFFICIAL USE ONLY									

PHOTO NO.	Approved For Release 1999/09/28 : CIA-RDP78-05867A000200570015-0					LONGITUDE	52 32 E	
COUNTRY	IRAN		PROVINCE					FARS
AREA NO.	535K	SUBJECT	DOM	SUBJECT	C44	SUBJECT	C5N	
SHIRAZ		(NR)		CLIFF		WIT		
H TOMBS		OF		XERXES		D		
ARLUS		I		I		I		
4 ARTEXERXES								
25X1A								
DATE OF PHOTO	TYPE	QUALITY	CLASS	NO. OF CARDS	[REDACTED]			
June 55	4	2	4	3	[REDACTED]			
CLASSIFICATION	Approved For Release 1999/09/28		CIA-RDP78-05867A000200570015-0					

PHOTO NO.	Approved For Release 1999/09/28: CIA-RDP78-05867A000200570015-0		LATITUDE		LONGITUDE	
389511	38 58 N		25 48 N		50 59 E	
COUNTRY	IRAN		PROVINCE			
		KAZVIN				
AREA NO.	SUBJECT	SUBJECT	SUBJECT	SUBJECT	SUBJECT	SUBJECT
225K	A42	DD	DDA			
KARAJ	(NR)	10	KARAJ	15	DAM	20
SITE	35	ELBURZ	30	MT	35	FROM
A	CONSTR	50	CAMP			
MORRISON-KNUDSON						
25X1A						
DATE OF PHOTO		TYPE	QUALITY	CLASS	NO. OF CARDS	
June 5 5		4	2	4	3	
CLASSIFICATION				CAPTIONED BY		
FOR OFFICIAL USE ONLY				15		
Approved For Release 1999/09/28: CIA-RDP78-05867A000200570015-0				CIA-RDP78-05867A000200570015-0		
FORM NO. 174 USE PREVIOUS EDITIONS						
PHOTO ANALYSIS REPORT						

PHOTO NO.		Approved For Release 1999/09/28 : CIA-RDP78-05867A000200570015-0				LATITUDE		51 38 E	
COUNTRY		IRAN				PROVINCE		ISFAHAN	
AREA NO		625K		AHR		SUBJECT		SUBJECT	
1		S		F		A		H	
2		A		H		A		N	
3		C		O		T		T	
4		O		T		T		O	
5		N		S		E		E	
6		M		I		L		L	
7		C		A		M		E	
8		T		U		R		N	
9		I		N		G			
10		W		H		E		E	
11		L		L					
12									
13									
14									
15									
16									
17									
18									
19									
20									
21									
22									
23									
24									
25									
26									
27									
28									
29									
30									
31									
32									
33									
34									
35									
36									
37									
38									
39									
40									
41									
42									
43									
44									
45									
46									
47									
48									
49									
50									
51									
52									
53									
54									
55									
56									
57									
58									
59									
60									
61									
62									
63									
64									
65									
66									
67									
68									
69									
70									
71									
72									
73									
74									
75									
76									
77									
78									
79									
80									
81									
82									
83									
84									
85									
86									
87									
88									
89									
90									
91									
92									
93									
94									
95									
96									
97									
98									
99									
100									

25X1A

DATE OF PHOTO	TYPE	QUALITY	CLASS	NO. OF CARDS	SC
June 55	1	2	4	1	

CLASSIFICATION: Approved For Release 1999/09/28 : CIA-RDP78-05867A000200570015-0

PHOTO ANALYSIS REPORT

(29)

PHOTO NO. 260506		LOT NO. 32877		MAN REFERENCE CIA-RDP78-05863A000200570015-0		LATITUDE 32		LONGITUDE 51 38 E	
COUNTRY IRAN				PROVINCE ISFAHAN					
AREA NO. 625K		SUBJECT CQ2		SUBJECT		SUBJECT		SUBJECT	
ISFAHAN		MASJID		SHAH		MOSQUE		GATE TO PAR	
KIN FGT									
(KING'S MOSQUE)									
DATE OF PHOTO		TYPE		QUALITY		CLASS		NO. OF CARDS	
JUN 5 5		4		2		4		1	
APPROVED FOR RELEASE 1999/09/28		CIA-RDP78-05863A000200570015-0		CLASSIFIED BY		25X1A			
FOR OFFICIAL USE ONLY									
PHOTO ANALYSIS REPORT									

PHOTO NO.		242507		2877		CIA REF ID: A000200570015-0		LATITUDE		35 30 E	
COUNTRY				PROVINCE							
LEBANON				MT. LEBANON							
AREA NO	SUBJECT	SUBJECT	SUBJECT	SUBJECT	SUBJECT	SUBJECT	SUBJECT	SUBJECT	SUBJECT	SUBJECT	
302K	D22	AM9									
B E I R U T			C O A S T			N R		A M E			
R I C A N		U N I V				R A D I O		T O			
W E R	I N	B G									

25X1A

DATE OF PHOTO	TYPE	QUALITY	CLASS	NO. OF CARDS	SC
June 5 5	4	2	4	2	

Approved For Release 1999/09/28 : CIA-RDP78-05867A000200570015-0
 FOR OFFICIAL USE ONLY

CLASSIFICATION				MAP REFERENCE		LATITUDE	LONGITUDE	
Approved For Release 1999/09/28 : CIA-RDP78-05867A000200570015-0								
COUNTRY	LEBANON			PROVINCE		MT. LEBANON		
AREA NO.	SUBJECT	SUBJECT	SUBJECT	SUBJECT	SUBJECT	SUBJECT	SUBJECT	SUBJECT
302K COJ								
B E I R U T	A M E R I C A N	U N I						
V E R S I T Y	A T H L E T I C	F I						
E L D	I . N	F G						
25X1A								
DATE OF PHOTO	TYPE	QUALITY	CLASS	NO. OF CARDS				
Aug 55	4	2	Y	1				
Approved For Release 1999/09/28 : CIA-RDP78-05867A000200570015-0								
FOR OFFICIAL USE ONLY								

PHOTO NO.		APPROVED For Release 1999/09/28 : CIA-RDP78-05867A0002005700150		LOT NO.		MAP REFERENCE		LATITUDE		LONGITUDE	
										36 15 E	
COUNTRY				PROVINCE							
SYRIA				DAMASCUS							
AREA NO.		SUBJECT		SUBJECT		SUBJECT		SUBJECT		SUBJECT	
722K		C24		AED							
DAMASCUS		DADIAH		BROS.							
STORE		CLOTH		GOODS							
ON SHELVES											
<p style="text-align: center;">↓</p> <p style="text-align: center;">Formerly an ARABIC Palace of 18th Century,</p>											
DATE OF PHOTO		TYPE		QUALITY		CLASS		NO. OF CARDS		SOURCE OF PHOTOGRAPH	
June 55		1		2		4		2		25X1A	
<p>APPROVED For Release 1999/09/28 : CIA-RDP78-05867A0002005700150</p>											

WFO NO.		APPROVED FOR RELEASE 1999/09/28 : CIA-RDP78-05867A000200570015-0		LOT NO.		MAP REFERENCE		LATITUDE		LONGITUDE	
52877		C		33 30N		36 15E					
COUNTRY				PROVINCE							
SYRIA				DAMASCUS							
AREA NO.		SUBJECT		SUBJECT		SUBJECT		SUBJECT		SUBJECT	
722K		COL									
DAMASCUS		ST.		PAUL'S							
WINDOW		FRONT		ENTRANCE							
CE											
DATE OF PHOTO		TYPE		QUALITY		CLASS		NO. OF CARDS		SOURCE OF PHOTOGRAPH	
JUNE 55		4		2		4		1		25X1A	
APPROVED FOR RELEASE 1999/09/28 : CIA-RDP78-05867A000200570015-0		FOR OFFICIAL USE ONLY		LE							

PCORD NO.		APPROVED FOR RELEASE 1999/09/28 : CIA-RDP78-05867A000200570015-0		LOT NO.		MAP REFERENCE		EXTENT		LONGITUDE	
COUNTRY		SYRIA		PROVINCE		DAMASCUS					
AREA NO.		722K		SUBJECT		AKV DOB CO5		SUBJECT		SUBJECT	
DAMASCUS				10		AMERICAN		15		20	
MBASSY				30				35		40	
				45							

DATE OF PHOTO		TYPE		QUALITY		CLASS		NO. OF CARDS		SOURCE OF PHOTOGRAPH	
JUNE 5 5 4		2		4		3				25X1A	
CLASSIFICATION FOR OFFICIAL USE ONLY						CAPTIONED BY					
APPROVED FOR RELEASE 1999/09/28 : CIA-RDP78-05867A000200570015-0											

PHOTO ANALYSIS REPORT

PHOTO NO. 212511	LOT NO. 1998/09/28	MAP REFERENCE CIA-RDP78-05867A000200570015-0	LATITUDE 36 15 E
APPROVED FOR RELEASE			
COUNTRY Syria	PROVINCE DAMASCUS		
AREA NO. 722K	SUBJECT AKQ	SUBJECT	SUBJECT
DAMASCUS		RAILROAD	STATION
FRONT		ENTRANCE	
<i>[please do over]</i>			
DATE OF PHOTO June 55	TYPE 4	QUALITY 2	CLASS 4
NO. OF CARDS 1	SOURCE OF PHOTOGRAPH 25X1A		
CLASSIFICATION FOR OFFICIAL USE ONLY		CAPTIONED BY [REDACTED]	
APPROVED FOR RELEASE			
FORM NO. 174		PHOTO ANALYSIS REPORT	

PHOTO NO.	262515	LOT NO.		MAP REFERENCE		LATITUDE	37 52 N	LONGITUDE	32 56 E
Approved For Release 1999/09/28 : CIA-RDP78-05867A000200570015-0									
COUNTRY	Turkey		PROVINCE						
	ANKARA								
AREA NO.	740K	SUBJECT	C62	SUBJECT	C32	SUBJECT		SUBJECT	
	ANKARA				CITY			FROM	AT
	ATURK				MAUSOLEUM				PART
	T	①	OF	2					
PART PANORAMA (SEE CIA 242516)									
NEW APARTMENT HOUSES IN FOREGROUND									
DATE OF PHOTO		TYPE	QUALITY	CLASS	NO. OF CARDS	25X1A			
July 55		4	2	4	2				
CLASSIFICATION 0 FOR OFFICIAL USE ONLY Approved For Release 1999/09/28 : CIA-RDP78-05867A000200570015-0									

PHOTO ANALYSIS REPORT

PHOTO NO. 849545		LOT NO. 328		APPROVED FOR RELEASE 1999/09/28: CIA-RDP78-05867A000200570015-0		MAP REFERENCE		ARTICLE		LONGITUDE	
COUNTRY		PROVINCE		LATITUDE		LONGITUDE		LATITUDE		LONGITUDE	
TURKEY		ANKARA		39 32 N		32 56 E					
AREA NO	SUBJECT	SUBJECT	SUBJECT	SUBJECT	SUBJECT	SUBJECT	SUBJECT	SUBJECT	SUBJECT	SUBJECT	SUBJECT
740K	C62	C32									
ANKARA											
ATURK											
T											
2											
OF											
2											
PART PANORAMA (See CIA 342515)											
NEW APARTMENT HOUSES IN FOREGROUND.											
25X1A											
DATE OF PHOTO	TYPE	QUALITY	CLASS	NO. OF CARDS	SOURCE						
July 55	4	2	4	2							
CLASSIFICATION Approved For Release 1999/09/28: CIA-RDP78-05867A000200570015-0											
FOR OFFICIAL USE ONLY											
FORM NO. 174 USE PREVIOUS EDITIONS											
PHOTO ANALYSIS REPORT											

PHOTO NO.	25X1A		LOT NO.	1999/09/28: CIA-RDP78-05867A00200570015-0		MAP REFERENCE	A00200570015-0		LATITUDE	38 29 N		LONGITUDE	27 06 E	
COUNTRY			Turkey			PROVINCE			IZMIR					
AREA NO.	D3DK		SUBJECT	AL9 D2G ALB		SUBJECT			SUBJECT			SUBJECT		
1 Z M I R			I N N E R			H A R B O R			20					
M T.			P A G U S			I N			B A C K G R O			40		
U N D														
<div style="text-align: right;">25X1A</div>														
DATE OF PHOTO			TYPE		QUALITY		CLASS		NO. OF CARDS		SOURCE			
July 55			4		2		Y		3		[REDACTED]			
Approved For Release 1999/09/28 : CIA-RDP78-05867A00200570015-0 FOR OFFICIAL USE ONLY														

PHOTO NO.		APPROVED FOR RELEASE 1999/09/28 : CIA-RDP78-05867A000200570015-0				LATITUDE		27 06E	
COUNTRY		TURKEY							
AREA NO		12MIR							
SUBJECT		SUBJECT		SUBJECT		SUBJECT		SUBJECT	
①30K		C62		AGZ		D2B		D2G	
12MIR		CITY		FR		C		ITAD	
EL		RUINS		TRADE		FAIR			
SITE		CENTER							
25X1A									
DATE OF PHOTO		TYPE		QUALITY		CLASS		NO. OF CAPS	
July 56		4		2		4		4	
APPROVED FOR RELEASE 1999/09/28 : CIA-RDP78-05867A000200570015-0									
FOR OFFICIAL USE ONLY									

REF ID: A600200570015-0		APPROVED FOR RELEASE 1999/09/28 : CIA-RDP78-05867A000200570015-0		29 02 E	
COUNTRY: TURKEY		PROVINCE: ISTANBUL			
AREA NO: 400K	SUBJECT: D3F	SUBJECT: C62	SUBJECT:	SUBJECT:	SUBJECT:
U S K U D A R	B O S P H O R U S	F			
R C A M L I C A	H I L L	T O W N			
I N F G					

25X1A

DATE OF PHOTO	TYPE	QUALITY	CLASS	NO. OF CARDS
July 55	4	2	Y	1

FOR OFFICIAL USE ONLY

[illegible]

FORM NO. 1		Approved For Release 1999/09/28 : CIA-RDP78-05867A000200570015-0		LONGITUDE	
COUNTRY		PROVINCE		LONGITUDE	
TURKEY		ISTANBUL		41 01N 28 58E	
AREA NO		SUBJECT		SUBJECT	
400K		C62		COC D3F	
ISTANBUL		NAV		ALI	
MUSE		ON		BOSPHORUS	
CIT		IN		BG	
Formerly MOSQUE OF DOLMABAHCE PALACE					
DATE OF PHOTO		TYPE		QUALITY	
July 55		4		2	
CLASSIFICATION		CLASS		NO. OF CARDS	
FOR OFFICIAL USE ONLY		4		3	
Approved For Release 1999/09/28 : CIA-RDP78-05867A000200570015-0		SOURCE OF PHOTOGRAPH		25X1A	
FORM NO. 1		CAPTIONED BY		[REDACTED]	

[illegible]

PHOTO NO.		LOT NO.		MAP REFERENCE		LATITUDE		LONGITUDE	
14255		1424B		A-RDP78-05867A		2005/0015-N		37 35 E	
COUNTRY				PROVINCE					
USSR - N EUROPEAN USSR				MOSCOW OBLAST					
AREA NO.		SUBJECT		SUBJECT		SUBJECT		SUBJECT	
27 N		AGZ AHB		986					
M O S C O W				M E C H		E X H I B		A	
T		A G R I C		E X P O S		A R M O U		V	
R E D		V E H I C L E							

DATE OF PHOTO		TYPE		QUALITY		CLASS		NO. OF CARDS		SOURCE OF PHOTOGRAPH	
APR 56		2		2		4		3		25X1A	
APR 56		2		2		4		3		[REDACTED]	

CLASSIFICATION OFFICIAL USE ONLY CAPTIONED BY [REDACTED]

PHOTO NO.		LOT NO.		MAP REFERENCE		LATITUDE		LONGITUDE	
24		J4248		C		53 43 N		37 35 E	
COUNTRY		PROVINCE							
USSR - N		EUROPEAN RSFSR		MOSCOW OBLAST					
AREA NO.	SUBJECT	SUBJECT	SUBJECT	SUBJECT	SUBJECT	SUBJECT	SUBJECT	SUBJECT	SUBJECT
27 N	AGZ	AHB	A4A						
MOSCOW			MECH			EXHIB			A
T	AGRIC		EXPOS			INDUS			
TRIAL			TURBINE			(SMALL)			
OF ABOUT 5,000 KW									
THE UPPER CASING HAS BEEN RAISED TO SHOW									
THE ROTOR AND BARING MOUNTS.									
DATE OF PHOTO		TYPE	QUALITY	CLASS	NO. OF CARDS	SOURCE OF PHOTOGRAPH			
Approved 5/6		2	2	4	3	25X1A			
Approved For Release 1999/09/28 : CIA-RDP78-05867A									
CLASSIFICATION		ORIGINAL USE ONLY		APPROVED BY					
		RPE							


PHOTO NO. 2460000		APPROVED FOR RELEASE 1999/09/28 : CIA-RDP78-05867A0002000570015-0		LONGITUDE 33 45 N 37 35 E	
COUNTRY USSR - A... EUROPEAN USSR		PROVINCE MOSCOW OBLAST			
AREA NO. 27 N	SUBJECT AGZ	SUBJECT AHB	SUBJECT A4A	SUBJECT	SUBJECT
MOSCOW			MECH	EXHIB	A
T	AGRIC	EX	POS	IN	OUS
T	TURBINE			SMALL	OF ABOUT 5,000 KW
SEE CIA					
[Previous No.]					
DATE OF PHOTO AUG 28 1963		TYPE F	QUALITY 3	CLASS A	NO. OF CARDS 3
APPROVED FOR RELEASE 1999/09/28 : CIA-RDP78-05867		SOURCE OF PHOTOGRAPHY 25X1A			
CLASSIFICATION REF ID: A66000		CLASSIFIED BY APC			

RECORD NO. 240509		LOT NO. U424B		CLASS REFERENCE CIA-RDP78-05867A90020075015A		LATITUDE 56 09 N		LONGITUDE 37 35 E	
APPROVED FOR RELEASE 1999/09/28									
USSR									
EUROPEAN RSFSR KUYBYSHEV OBLAST									
AREA NO	SUBJECT	SUBJECT	SUBJECT	SUBJECT	SUBJECT	SUBJECT	SUBJECT	SUBJECT	SUBJECT
47N	AGZ	AHB	A4C	A4A					
KUYB	YSH	EV		MODEL					
120	000	KW		TURBINE					
				GENERATOR					
MODEL IS PART OF THE MECHANICAL EXHIBIT AT THE MOSCOW AGRICULTURAL FAIR									
DATE OF PHOTO		TYPE	QUALITY	CLASS	NO. OF CARDS	SOURCE OF PHOTOGRAPH			
AUG 5 6 2		1	4	4		25X1A			
CLASSIFICATION Approved For Release 1999/09/28					CAPTIONED BY CIA-RDP78-05867A				
FORM NO. 174 USE PREVIOUS EDITIONS					PHOTO ANALYSIS REPORT				

PHOTO NO. 81252F		LOT NO. 140970928		MAP REFERENCE CIA-RDP8-05867A000200570015		LATITUDE 50 45 N		LONGITUDE 37 35 E	
COUNTRY USSR - N. EUROPEAN SOFT				PROVINCE MOSCOW OBLAST					
AREA NO. 27 N		SUBJECT AGZAHB		SUBJECT A4A		SUBJECT		SUBJECT	
MOSCOW		MECH		EXHIB		A			
T		AGRIC		EXPOS		SMALL			
TURBINE									
DATE OF PHOTO		TYPE		QUALITY		CLASS		NO. OF CARDS	
AUG 56		2		1		4		3	
CLASSIFICATION		APPROVED		CAPTIONED BY		SOURCE OF PHOTOGRAPH			
OFFICIAL USE ONLY		1997/09/28		CIA-RDP8-05867A		25X1A			

PHOTO NO.		Approved For Release 1999/09/28 : CIA-RDP78-05867A000200570015N		LOT NO.		MAP REFERENCE		LATITUDE		LONGITUDE	
2425311		J424B		C		55 43		N		37 35 E	
COUNTRY		A		PROVINCE		Moscow Oblast					
AREA NO		SUBJECT		SUBJECT		SUBJECT		SUBJECT		SUBJECT	
27N		AGZ		AHB		A4A		AFD			
MOSCOW				MECH		EXHIB		A			
T		AGRIC		EXPOS		TURB		I			
NE		PUMP		WITH CASING		DRIVEN		LIFTED			
DATE OF PHOTO		TYPE		QUALITY		CLASS		NO. OF CARDS		SOURCE OF PHOTOGRAPH	
AUG 562		1		4		4		25X1A			
CLASSIFICATION		OFFICIAL USE ONLY		RPC							

PHOTO NO. 20751
 Approved For Release 1999/09/28 : CIA-RDP78-05867A00020067001500
 MAP REFERENCE J4248
 LATITUDE 55 45 N
 LONGITUDE 37 35 E

COUNTRY  EUROPEAN SF38
 PROVINCE MOSCOW OBLAST
 AREA NO 27N
 SUBJECT AGZ AHB A12
 MOSCOW MECH EXHIB
 T AGRIC EXPOS OIL
 RILLING RIGS

DATE OF PHOTO 100562
 TYPE 1
 QUALITY 1
 CLASS 4
 NO. OF CARDS 3
 SOURCE OF PHOTOGRAPH 25X1A
 Approved For Release 1999/09/28 : CIA-RDP78-05867A00020067001500
 CAPTIONED BY
 OFFICIAL

Approved For Release 1999/09/28 : CIA-RDP78-05867A000200670015-0											
PHOTO NO.	242532		LOT NO.	J4248		MAP REFERENCE	C		LONGITUDE	53 12 N 50 09 E	
COUNTRY	USSR N EUROPEAN RSFSR					PROVINCE KURYSHNEV OBLAST					
AREA NO.	47N	SUBJECT AGZ	SUBJECT AHB	SUBJECT A4A	SUBJECT	SUBJECT	SUBJECT	SUBJECT	SUBJECT	SUBJECT	
K U Y B		Y S H E V		T U R B I N E		S E D		A T		H Y D R O E L E C T R I C	
P L A N T										T U R B I N E I S O N	
DISPLAY AT MECHANICAL EXHIBITION AT MOSCOW AGRICULTURAL EXPOSITION.											
DATE OF PHOTO		TYPE		QUALITY		CLASS		NO. OF CARDS		SOURCE OF PHOTOGRAPH	
Aug 56		2		1		4		3		25X1A	
CLASSIFICATION					CAPTIONED BY						
Approved For Release 1999/09/28 : CIA-RDP78-05867A000200670015-0											
FORMA MOD. 1 76 USE PREVIOUS EDITIONS											
PHOTO ANALYSIS REPORT											

PHOTO NO. 2425		Approved For Release 1999/09/28 : CIA-RDP78-05867A0002000500150		LATITUDE 55 45 N		LONGITUDE 37 35 E	
COUNTRY USSR		PROVINCE EUROPEAN RSFSR		MOSCOW OBLAST			
AREA NO 27N	SUBJECT AGZ	SUBJECT AHB	SUBJECT A4A	SUBJECT	SUBJECT	SUBJECT	SUBJECT
M O S C O W		M E C H		E X H I B			A
T A G R I C		E X P O S		D I E S E			
L G E N E R A T O R							
DATE OF PHOTO AUG 56		TYPE 2	QUALITY 1	CLASS 4	NO. OF CARDS 3	SOURCE OF PHOTOGRAPH 25X1A	
CLASSIFICATION OFFICIAL USE ONLY		APPROVED FOR RELEASE 1999/09/28 : CIA-RDP78-05867A0002000500150		RPL			

Approved For Release 1999/09/28 : CIA-RDP78-05867A000200570015-0									
PHOTO NO. 242535	LOT NO. J4248	MAP REFERENCE C	LATITUDE 55 45 N 37 35 E						
COUNTRY USSR A... EUROPEAN USSR		PROVINCE MOSCOW OBLAST							
AREA NO. 27N	SUBJECT AGE	SUBJECT AHB	SUBJECT AFD	SUBJECT	SUBJECT	SUBJECT	SUBJECT	SUBJECT	SUBJECT
M O S C O W			M E C H			E X H I B			A
T A G R I C			E X P O S			I M P E L			
L E R			P U M P						
HIGH CAPACITY									
DATE OF PHOTO		TYPE	QUALITY	CLASS	NO. OF CARDS	SOURCE OF PHOTOGRAPH			
AUG 56		2	1	4	3	25X1A			
CLASSIFICATION		APPROVED FOR RELEASE		CAPTIONED BY					
OFFICIAL USE ONLY		1999/09/28		CIA-RDP78-05867A					

FORM 174 USE PREVIOUS EDITIONS

PHOTO ANALYSIS REPORT

PHOTO NO. 24		Approved For Release 1999/09/28		LOT NO. J424B	MAP REFERENCE CIA-RDP78-05867A00200500150	LATITUDE 55 45 N	LONGITUDE 37 35 E
COUNTRY		EUROPEAN COUNTRIES		PROVINCE MOSCOW OBLAST			
AREA NO.	SUBJECT	SUBJECT	SUBJECT	SUBJECT	SUBJECT	SUBJECT	SUBJECT
27 N	AGZ	AHB	A4N				
M O S C O W			M E C H			E X H I B	A
T	A G R I C		E X P O S			T R A N S	
F O R M E R			M O D E L	MODEL OF A 25,000 KW.			
200,000 VOLTS.							
DATE OF PHOTO		TYPE	QUALITY	CLASS	NO. OF CARDS	SOURCE OF PHOTOGRAPH	
AUG 56		2	1	4	3	25X1A	
CLASSIFICATION		Approved For Release 1999/09/28		CAPTIONED BY		CIA-RDP78-05867A	
OFFICIAL USE ONLY							

Approved For Release 1999/09/28 : CIA-RDP78-05867A000200570015-0		LATITUDE		LONGITUDE	
PHOTO NO	242538	J4248	C	55 45 N	37 35 E
COUNTRY	EUROPEAN USSR		PROVINCE		
AREA NO	MOSCOW OBLAST				
SUBJECT	SUBJECT	SUBJECT	SUBJECT	SUBJECT	SUBJECT
27 N AGZ	AHB	ALF			
M O S C O W		M E C H	E X H I B		A
T A G R I C		E X P O S		M O D E L	
P O W E R	P L A N T	THIS IS A			
MODEL OF A PLANT 80 MILES FROM MOSCOW					
DATE OF PHOTO		TYPE	QUALITY	CLASS	NO. OF CARDS
AUG 56		2	1	4	3
CLASSIFICATION		CAPTIONED BY		SOURCE OF PHOTOGRAPH	
Approved For Release 1999/09/28 : CIA-RDP78-05867A000200570015-0		CIA-RDP78-05867A000200570015-0		25X1A	

PHOTO NO. 2425		APPROVED FOR RELEASE 1999/09/28 : CIA-RDP78-05867A00020057001A		MAP REFERENCE U424B		LATITUDE 55 15 N		LONGITUDE 37 35 E	
COUNTRY		N. EUROPEAN USSR		PROVINCE MOSCOW OBLAST					
AREA NO.		SUBJECT 27N AGZ		SUBJECT AHS		SUBJECT AGE		SUBJECT	
M O S C O W		T A G R I C		E X P O S		E X H I B		A	
O		45		30		15		20	
13				50				AT MACHINE TOOL	
EXHIBIT									
25X1A									
DATE OF PHOTO		TYPE		QUALITY		CLASS		NO. OF CARDS	
AUG 56		2		1		4		3	
APPROVED FOR RELEASE 1999/09/28 : CIA-RDP78-05867A00020057001A		CAPTIONED BY		OFFICIAL USE ONLY		RPC		EXHIBIT	