

Approved For Release 1999/09/21 : CIA-RDP78-05867A000200580006-9

COUNTRY		FINLAND		PROVINCE		LIVONIA		COORDINATES		60 04 N 24 25 E	
AREA NO.		821 M		SUBJ.		DU		SUBJ.			
P	O	R	K	A	L	A	-	10	U	U	
P	A	R	T	O	F	O	B	B	N	A	8
S	L	L	A					50			
25X1A											
DATE OF PHOTO		TYPE		QUAL.		CLASS		NO. OF CARDS		SOURCE	
AUG 56		4		2		B		1			
CLASSIFICATION						CAPT. BY					

Approved For Release 1999/09/21 : CIA-RDP78-05867A000200580006-9

FORM NO. 174 USE PREVIOUS EDITIONS. 1 JAN 60



FORM NO. 245667		LOT NO. 1999/09/21 : CIA-RDP78-05867A000200580006-9		MAP REFERENCE	
COUNTRY		PROVINCE		COORDINATES	
FINLAND		LUSIMAA		60 04 N	
AREA NO.		SUBJ.		SUBJ.	
821 17		A41		DII	
5		10		15	
P O R K K A I A		- U D D		E N T R A N	
25		30		35	
T O		P O W E R		8 T A T I O N	
45		50			
T U N E L					
<div style="text-align: right;">25X1A</div>					
DATE OF PHOTO		TYPE		QUAL.	
AUG 56		4		2	
CLASSIFICATION		CAPT. BY		SOURCE	
				[REDACTED]	

PHOTO NO. 24588		LOT NO. 174		MAP REFERENCE C-1	
Approved For Release 1999/09/21 : CIA-RDP78-05867A000200580006-9					
COUNTRY FINLAND			PROVINCE LUSIMAA		COORDINATES 60 04'N 24 25'E
AREA NO. 821 M	SUBJ. A41	SUBJ. D11	SUBJ.		
P	O	R	K	A	L
C	E	S	T	O	P
T	U	N	N	E	L
<div style="display: flex; justify-content: space-between;"> <span>10</span> <span>15</span> <span>20</span> <span>25</span> <span>30</span> <span>35</span> </div> <div style="display: flex; justify-content: space-between;"> <span>U</span> <span>D</span> <span>D</span> <span>E</span> <span>N</span> <span>T</span> </div> <div style="display: flex; justify-content: space-between;"> <span>R</span> <span>A</span> <span>T</span> <span>I</span> <span>O</span> <span>N</span> </div>					
25X1A					
DATE OF PHOTO	TYPE	QUAL.	CLASS	NO. OF CARDS	SOURCE
AUG 56	4	2	E	2	[REDACTED]
CLASSIFICATION S/N 174			CAPT. BY [REDACTED]		

245669										LOT NO.										MAP REFERENCE									
Approved For Release 1999/07/21 : CIA-RDP78-05867A00020065800059																													
COUNTRY										PROVINCE										COORDINATES									
FINLAND										LUSIMAA										60 04 N									
AREA NO.										SUBJ.										SUBJ.									
821 17										D11										24 25 E									
P O R K K A I A - U D D										E N T R A N																			
C E 8										T O S T O R A G E										T U N N E									
2																													

245670

Approved For Release 1999/09/21 : CIA-RDP78-05867A000200580006-9

COUNTRY	FINLAND	PROVINCE	LUSINIAN	COORDINATES	60°04'N 24°25'E
AREA NO.	821 M	SUBJ.	D11	SUBJ.	

P	O	R	K	K	A	L	A	-	U	D	D			E	N	T	R	A	N
C	E		T			8	T	O	R	A	G	E		J	L	N	N	E	2
		I	N		H	I	L	2	8		D	E							

25X1A

DATE OF PHOTO	TYPE	QUAL.	CLASS	NO. OF CARDS	SOURCE
AUG 56	4	2	B	1	

CLASSIFICATION

Approved For Release 1999/09/21 : CIA-RDP78-05867A000200580006-9

FORM NO. 174 USE PREVIOUS EDITIONS. 1 JAN 58



0002004800065

FORM NO. 17H USE PREVIOUS EDITIONS



[illegible]

PHOTO NO.	245677	LOT NO.	45-1744	MAP REFERENCE	78-05867A000200580006-F
COUNTRY		FINLAND		PROVINCE	LUSIMAA
AREA NO.	821 M	SUBJ.	ALA	SUBJ.	
P O R K K A L A -		U D D		P O R T A	
R E A		'E' - Q U A Y			
45		30		35	
		50			
25X1A					
DATE OF PHOTO	TYPE	QUAL.	CLASS	NO. OF CARDS	SOURCE
AUG 56	4	2	B	1	
CLASSIFICATION			CAFT. BY		
S/Nat for use			45-1744		
Approved For Release 1999/09/21 : CIA-RDP78-05867A000200580006-9					

[illegible]

PHOTO NO. 245678		LOT NO. 154744		MAP REFERENCE	
Approved For Release 1999/09/21 : CIA-RDP78-05867A000200580006-6					
COUNTRY FINLAND		PROVINCE LUSIMAA		COORDINATES 60 04 N	
AREA NO. 821 M	SUBJ. 967	SUBJ.	SUBJ.	24 25 E	
P	G	R	K	A	L A - 10 U D D.
R	N	B	A	R	R A C K S 30 A R E A
W	B	A	R	R A C K S 30	
25X1A					
DATE OF PHOTO	TYPE	QUAL.	CLASS	NO. OF CARDS	SOURCE
AUG 56	4	2	B	1	
CLASSIFICATION S/Noform/66			CAPT. BY 154744		
Approved For Release 1999/09/21 : CIA-RDP78-05867A000200580006-9					

FORM NO. 17N USE PREVIOUS EDITIONS.

[illegible]

[illegible]

PHOTO NO. 245679		LOT NO.		MAP REFERENCE															
COUNTRY FINLAND		APPROVED FOR RELEASE 1999/09/21 : CIA-RDP78-05867A000200580006-9		F															
AREA NO. 821 M		SUBJ. 967		COORDINATES 60 04 N 24 25 E															
PROVINCE LUSIMAN		SUBJ.		SUBJ.															
P	O	R	K	A	L	A	-	U	D	D									
R	N		B	A	R	R	A	C	K	S									
25X1A																			
DATE OF PHOTO		TYPE		QUAL.		CLASS		NO. OF CARDS		SOURCE									
Aug 56		4		2		B													
CLASSIFICATION S/NO 5091/CS										CAPT. BY									
1999/09/21 : CIA-RDP78-05867A000200580006-9																			

[illegible]



[illegible]

PHOTO NO.	245682		LOT NO.	JF-4744		MAP REFERENCE		
COUNTRY	Approved For Release 1999/09/21 : CIA-RDP78-05867A000200580006-9		PROVINCE	LUSIMAA		COORDINATES		
AREA NO.	821 M	SUBJ.	AIN	SUBJ.	ALA	60 04 N		
P O R K K A L A -				10	U D D	24 25 E		
R T F R O M				20	D I R E C T	15	O I L	P O
P I K K A L A				30		35	I N	O F

DATE OF PHOTO	TYPE	QUAL	CLASS	NO. OF CAGES	SOURCE
AUG 56	4	2	B	2	

CLASS 1 CAGE ON S/NOBORN/CC

1999/09/21 : CIA-RDP78-05867A000200580006-9

25X1A

FORM NO. 174 USE PREVIOUS EDITIONS. 1 JAN 56

[illegible]

174

[illegible]

FORM NO. 174 USE PREVIOUS EDITIONS

PHOTO NO. 245685		LOT NO. 4744		MAP REFERENCE 6004N 2425E	
Approved For Release 1999/09/21 : CIA-RDP78-05867A000200580006-9					
COUNTRY FINLAND		PROVINCE UUSIMAA		COORDINATES 6004N 2425E	
AREA NO. 821 M	SUBJ. ALA	SUBJ. ASI	SUBJ.		
P	O	R	K	K	A
L	A	-	L	D	D
O	I	L	P	O	R
T	B	R	E	A	K
R	I	N	B	G	
AND MACHINE SHOP AREA					
25X1A					
DATE 56		TYPE 4	CLASS 2	NO. 2	2
Approved For Release 1999/09/21 : CIA-RDP78-05867A000200580006-9					

COUNTRY		Approved For Release 1999/09/21 : CIA-RDP78-05867A000200580006-9	
FINLAND		LUDS:MAA	
AREA NO.	SUBJ.	COORDINATE	
821 M	ALA	60 04 N	
		24 25 E	
P	R	K	K
A	L	A	-
10	U	D	D
15	O	B	B
20	N	A	X
25	P	O	R
30	T		
35			
40			
reservoirs.			
Partially covered			
25X1A			
DATE OF PHOTO	TYPE	QUAL.	CLASS
AUG 56	4	2	B
CLASSIFICATION		CAPT BY	
S/NOJARN/K		1	
Approved For Release 1999/09/21 : CIA-RDP78-05867A000200580006-9			

[illegible]

245688		LOT NO. 4744		MAP REFERENCE	
Approved For Release 1999/09/21 : CIA-RDP78-05867A000200580006-9					
COUNTRY	FINLAND		PROVINCE	LUSIMAA	
AREA NO.	821 M	SUBJ. D21	SUBJ. A51	SUBJ. A4C	COORDINATES 60 04 N 24 25 E
P	O	R	K	K	A
L	A	-	L	D	D
F	O	L	N	D	R
Y	-	F	R	E	A
N	C	E	P	O	W
8	T	A	Entrance to power station tunnel in bog.		

25X1A

DATE OF PHOTO	TYPE	QUAL	CLASS	NO. OF COPIES
AUG 54	4	2	B	3

S/NOTAC/KS

Approved For Release 1999/09/21 : CIA-RDP78-05867A000200580006-9

URM NO. 174 USE PREVIOUS EDITIONS.



PHOTO NO. 21560  
 LOT NO. 47  
 APPROVED FOR RELEASE 1999  
 REF ID: A6567A000200580006-9

AREA NO. 821 M  
 SUBJ. A L A  
 SUBJ. LUSIMAA  
 COORDINATES 60 04 N  
 24 25 E

P	C	R	K	K	A	L	A	-	U	D	D								
H	A	R	B	O	R				A	R	E	A							

DATE OF PHOTO: AUG 56  
 TYPE: 4  
 QUAL: 2  
 CLASS: B  
 NO. OF CARDS: 1  
 SOURCE: [REDACTED]  
 CLASSIFICATION: S/NOFORN/CC  
 CAPT. BY: [REDACTED]  
 25X1A  
 1999/09/21 : CIA-RDP78-05867A000200580006-9

FORM NO. 170 USE PREVIOUS EDITIONS

[illegible]

245897 Approved For Release 1999/09/21 : CIA-RDP88-05867A000200580006-9

COUNTRY <b>FINLAND</b>		PROVINCE <b>UUSIMAA</b>		COORDINATES <b>60 04 N</b>	
AREA NO. <b>821 M</b>	SUBJ. <b>C18</b>	SUBJ.	SUBJ.	<b>24 25 E</b>	
<b>P O R K K A L A -</b>	<b>U D D</b>	<b>H O S P I T</b>			
<b>A L B</b>	<b>W I L D I N G S</b>				


DATE OF PHOTO <b>AUG 56</b>		TYPE <b>4</b>	QUAL. <b>2</b>	CLASS <b>B</b>	NO. OF CARDS <b>1</b>	SOURCE <b>[REDACTED]</b>
CLASSIFICATION <b>S/W/AC/...</b>				CAPT. BY <b>[REDACTED]</b>		

FORM NO. 174 USE PREVIOUS EDITIONS

[illegible]

[illegible]

PHOTO NO.		245602		REF ID: A74444		REFERENCE		05867A000200580006-9		F	
COUNTRY		FINLAND		PROVINCE		LUSIMAA		COORDINATES		60 04 N	
AREA NO.		821 M		SUBJ.		C10		SUBJ.		24 25 E	
P O R K K A L A -		L D D		B E C O N D		A R Y		S C H O O L		35	
45		50		35		40					
DATE OF PHOTO											
AUG 56											
TYPE											
4											
QUAL.											
2											
CLASS											
B											
NO. OF CARDS											
1											
SOURCE											
[REDACTED]											
25X1A											
CLASSIFICATION											
S/NOFORN											
CAPT. BY											
CIA-RDP76-05267A000200580006-9											
Approved For Release 1999/09/21 : CIA-RDP76-05267A000200580006-9											

FORM NO. 170 USE PREVIOUS EDITIONS.

[illegible]





245697  
Approved For Release 1999/09/27 : CIA-RDP78-05867A000200580006-9

COUNTRY	FINLAND	PROVINCE	LUSIMAA	COORDINATES	60 04 N 24 25 E			
AREA NO.	821 M	SUBJ.	A F E	SUBJ.	A H P			
P O R K	K A L A	- U D D	R E F R I G	E R A T	I N G	P L A N T	A T	B A Y
V I K								

DATE OF PHOTO	TYPE	QUAL.	CLASS	NO. OF CARDS	SOURCE
AUG 56	4	2	B	2	

25X1A

**CLASSIFICATION**

<p> <b>SECTION</b>  <i>S/NOJARK</i>  <b>Approved For Release 1999/09/2</b> </p>	<p> <b>CAPT. BY</b>  <i>10-10-02</i>  <b>: CIA-RDP78-05867A000200580006-9</b> </p>
---	--

of my ...  
on my ...

22550P

Approved For Release 1999/09/21 : CIA-RDP78-05867A000200580006-9

F

COUNTRY		FINLAND		PROVINCE		LUSIMAA		COORDINATES	
AREA NO.		821 M		SUBJ.		ALA		SUBJ.	
				SUBJ.		D21		SUBJ.	
P	O	R	K	K	A	L	A	-	U
Q	D	A	Y						B
									A
									T
									V
									I
									K


25X1A

DATE OF PHOTO	TYPE	QUAL.	CLASS	NO. OF CARDS	SOURCE
AUG 56	4	2	B	2	

CLASSIFICATION	CAPT. BY
S/NOJAGN/K	

Approved For Release 1999/09/21 : CIA-RDP78-05867A000200580006-9

FORM NO. 178 USE PREVIOUS EDITIONS

[illegible]

FORM NO. 174 USE PREVIOUS EDITIONS.  
1 JAN 30 1961

Approved For Release 1999/09/21 : CIA-RDP78-05867A000200580006-9

Next 3 Page(s) In Document Exempt

ILLEGIB

Approved For Release 1999/09/21 : CIA-RDP78-05867A000200580006-9

PHOTO NO. 245704		LOT NO. 4744		MAP REFERENCE	
Approved For Release 1999/09/21 : CIA-RDP78-05867A000200580006-9 F					
COUNTRY		PROVINCE		COORDINATES	
FINLAND		LUSIMAA		60 04 N	
AREA NO.	SUBJ.	SUBJ.	SUBJ.		
821 M	467			24 25 E	
P	O	R	K	A	L
A	-	U	D	D	
N		B	A	R	R
A	C	K	S	A	R
F	A			O	F
C	P	R	N	A	S

ILLEGIB



245706

LOT NO. 4744

MAP REFERENCE

6-F


Approved For Release 1998/08/21 : CIA-RDP78-05867A000200580008-9

COUNTRY	FINLAND	PROVINCE	LUSIMAA	COORDINATES	60 04 N
---------	---------	----------	---------	-------------	---------

AREA NO.	821 M	SUBJ.	AK5	SUBJ.		SUBJ.		COORDINATES	24 25 E
----------	-------	-------	-----	-------	--	-------	--	-------------	---------

P	O	R	K	K	A	L	A	-	10	L	D	D			F	R	I	G	G	E
S	E	E		A	I	R	F	I	I	D										

ILLEGIB



FORM NO. 170 USE PREVIOUS EDITIONS  
1 JAN 68

PHOTO NO.		LOT NO.		MAP REFERENCE	
APR 1977		1999/05/24		DP78-05867A000200580006-5 F	
COUNTRY		PROVINCE		COORDINATES	
FINLAND		LUSIMAA		60 04 N	
AREA NO.	SUBJ.	SUBJ.	SUBJ.	24 25 E	
821 M	<del>AK5</del>	AK5			
P	C	R	K	K	A
L	A	L	A	-	L
D	D				
F	R	I	G	G	E
8	B	Y	A	I	R
F	I	E	L	D	

ILLEGIB





PHOTO NO. 225700		LOT NO. 244		MAP REFERENCE 6-F	
Approved For Release 1999/09/21 : CIA-RDP78-05867A000200580066-9					
COUNTRY		PROVINCE		COORDINATES	
FINLAND		LUSIMAA		60 04 N	
AREA NO.		SUBJ.		SUBJ.	
821 M		D21		24 25 E	
P	C	R	K	K	A
R	N	T	I	P	S
					F
					C
					L
					I
					H
					E
					C
					O
					A

ILLEGIB



PHOTO NO. 245771		LOT NO. 154774		MAP REFERENCE C-1 F	
COUNTRY Finland				PROVINCE LUSIMAA	
AREA NO. 821 M		SUBJ. D21		SUBJ.	
COORDINATE 60 04 N 24 25 E					
P	O	R	K	K	A
L	A	-	U	D	D
R	N	T	P	O	F
S	T				
25X1A					
DATE OF PHOTO	TYPE	QUAL	CLASS	NO. OF CARDS	STRIP
AUG 56	4	2	B	1	

Approved For Release 1999/09/21 : CIA-RDP78-05867A000200580006-9

FORM NO. 174 USE PREVIOUS EDITIONS



ID NUMBER 245717		COT. NO. E4774		MAP REFERENCE C F															
COUNTRY FINLAND				PROVINCE LUSIMAA															
AREA NO. 821 M		SUBJ. D21		COORDINATES 60 04 N 24 25 E															
P	O	R	K	A	L	A	-	U	D	D									
R	N		T	P		O	F		O	B	B	N	A	S					
8	T																		

ILLEGIB

PHOTO NO. 245736 LOT NO. 17111 MAP REFERENCE C F

COUNTRY Approved For Release 1999/09/21 : CIA-RDP78-05867A000200580006-9 PINIANG LUSIMAA COORDINATES 60 04 N

AREA NO. 821 M SUBJ. AK5 SUBJ. SUBJ. 24 25 E

P	O	R	K	K	A	L	A	-	10	U	D	D			F	R	I	G	G	E		
S	B	Y		25	A	I	R	F	30	E	L	D			1	25	N		O	B	B	N
A	X			45	A	R	E	A														

DATE OF PHOTO Aug 56 TYPE 4 Q. AL 2 CLASS B NO. OF CARDS 1

25X1A




PHOTO NO	LOT NO	MAP REFERENCE	LATITUDE	LONGITUDE
245711	14530	E	40 25 N	19 18 E
COUNTRY: Albania VLONE				
AREA NO	SUBJECT	SUBJECT	SUBJECT	SUBJECT
4210M	D21	998		
G J U H E Z E S		C A P E		C O A S T
L I N E		F O R T I F I C A T I O N		
(16) Machine gun position.				
PART 1 OF 4 - PART PANORAMA				
DATE OF PHOTO	THROUGH	QUALITY	CLASS	NO OF CARDS
17 AUG 56	4	2	B	2
CLASSIFICATION		CAPTIONED BY		
CONFIDENTIAL - CONTROL		RPR		
Approved For Release 1999/09/21 : CIA-RDP78-05867A000200580006-9				



265716		J4550		E		40 25 N		19 18 E	
Approved For Release 1999/09/21 : CIA-RDP78-05867A000200580006-9									
COUNTRY		ALBANIA		VLONE					
AREA NO	SUBJECT	SUBJECT	SUBJECT	SUBJECT	SUBJECT	SUBJECT	SUBJECT	SUBJECT	SUBJECT
4210M	DZ1	998	967	AKU					
G J U H E Z E S		C A P E		C O A S T					
L I N E		F O R T I F I C A T I O N							
5				(10) COTTAGE					
(11) BARRACKS AREA IN WOODS (12) ROAD									
(13) Small harbor. (14) Stairs.									
(15) Carburetting area (17) Animal grottoes.									
PART 2 OF 4 - PART PARAGRAPH									
SEE CIA	THROUGH	25X1A							
DATE OF PHOTO	TYPE	QUALITY	CLASS	NO OF CARDS	SCAL				
17 AUG 56	4	2	B	4					
CLASSIFICATION		CAPTIONED BY							
GENERAL & CONTINUED CONTROL		RPL							
Approved For Release 1999/09/21 : CIA-RDP78-05867A000200580006-9									
PHOTO ANALYST'S REPORT									

PHOTO NO.	LOT NO.	MAP REFERENCE	LATITUDE	LONGITUDE
245717	14550	E	40 35 N	19 18 E
COUNTRY		PROVINCE	ILLEGIB	
ALBANIA		VLONE		






PHOTO NO.	245718	LOT NO.	14550	MAP REFERENCE	C	LATITUDE	60 05 N	LONGITUDE	19 18 E
Approved For Release 1999/09/24 : CIA-RDP80-05867A000200580006-9									
COUNTRY	ALBANIA		PROVINCE		VLCONE				
AREA NO.	4215 M	SUBJECT	D21	SUBJECT	99E	SUBJECT	ILLEGIB	SUBJECT	



245719	LOT NO	U6550	MAP REFERENCE	C	LATITUDE	40 25 N	LONGITUDE	19 18 E
Approved For Release 1999/09/21 : CIA-RDP78-05867A000200580006-9 COUNTRY <b>ALBANIA</b> <b>VLONE</b>								
AREA NO	SUBJECT	SUBJECT	SUBJECT	SUBJECT	SUBJECT	SUBJECT	SUBJECT	SUBJECT
4210M	D21	998						
G U H E	Z E S		10	CAPE		15	COAST	20
LINE	E		30	ILLEGIB		35	CAT	40

245720		LOT NO	14550		MAP REFERENCE	C		LATITUDE	40 25 N 19 18 E		LONGITUDE	10 11		
Approved For Release 1999/09/21 : CIA-RDP78-05867A000200580006-9 COUNTY <b>ALBANIA</b> <b>VLONE</b>														
AREA NO	4210M		SUBJECT	D21		SUBJECT			SUBJECT			SUBJECT		
G J U H E Z E S			C A P E			{ C O A S T			L I N E			A T C O R G N U R A F A		
A L E Y			17, 18, 19											
(E) Corgnurafa valley.														
Date 2 OF 2 - Port FARUABAL														
SEE CIA 														
DATE OF PHOTO		TYPE		QUALITY		CLASS		NO OF CORDS		SON				
17 Nov 56		4		2		B		1						
CAPTIONED BY 1226														
CLASSIFICATION: SECRET NOFORN CONTINUED CONTROL														
Approved For Release 1999/09/21 : CIA-RDP78-05867A000200580006-9 PHOTO ANALYSIS REPORT														

245721		107-10		MAP REFERENCE		LATITUDE		LONGITUDE	
COUNTRY		Approved For Release 1999/05/21 : CIA-RDP78-05867A000200580006-9		19		12		E	
ALBANIA		PROVINCE		VLONE					
AREA NO	SUBJECT	SUBJECT	SUBJECT	SUBJECT	SUBJECT	SUBJECT	SUBJECT	SUBJECT	SUBJECT
4210 M	D21	998							
G J U H E Z E S			10	C A P E		15	C O A S T		20
L I N E	25		30	F O R T I F I C A T I O N		35			40
5		45			50				
(2) Military installations. (3) Ruins of low wall.									
PART 1 Of 2 - PART PARADISE									
REF ID: A66666									
25X1A									
DATE OF PHOTO	TYPE	QUALITY	CLASS	NO OF CARDS	SOURCE				
17 AUG 56	4	2	B	2					
CLASSIFICATION		SECRET-NOFORN-CONTINUED CONTACT		CAPTIONED BY		R.P.C.			
Approved For Release 1999/09/21 : CIA-RDP78-05867A000200580006-9									

COUNTRY		ALBANIA		PROVINCE		VLONJE		LATITUDE		40 25 19 N		LONGITUDE		19 11 11 E	
GRID NO.	2410 M	SUBJECT	DR	GRID NO.	900	SUBJECT		GRID NO.		SUBJECT		GRID NO.		SUBJECT	
6 J U H E Z E S		C A P E		C O M M		L I N E		F O R T I F I C A T I O N		S					
<p>(1) Point          (2) Bunker (3) Machine gun          (4) Small bldg. etc.</p>															
PART 2 OF 2 - PART PANORAMA															
DATE OF PHOTO		17 AUG 64		CLASS		B		NO. OF CARDS		2		25X1A			
CLASSIFICATION		SECRET NOFORN CONTINUED CONTROL		CAPTIONED		R.P.C.									
FORM NO. 174 Approved for Release 1999/08/24 PHOTO ANALYSIS REPORT 058670000200580006-9															

3471		1450		40002005800006-9		19 30	
ALBANIA				VLONE			
NO	NAME	AREA	DATE	NAME	DATE	NAME	DATE
4210 M	021	026	062	AL9			
V L O N E		P A N		O F		"C O A S T	
I N E		B I L D G S		I N		"F G	
L L S		"I N		B G		(1) Workshops	
(2) Old pier							
PART 1 OF 12 PART PANORAMA							
25X1A							
DATE OF PHOTO		TYPE	QUALITY	CLASS	NO. OF CARDS	SOL	
17 AUG		564	2	B	4		
APPROVED BY				CAPTIONED BY			
17 AUG 56				17 AUG 56			
FORM NO. 174 USE PREVIOUS EDITIONS							
PHOTO ANALYSIS REPORT							





245725 148000 40 27 N 19 30 E  
Approved For Release 1999/09/21 : CIA-RDP78-05867A000200580006-9

COUNTRY	AREA NO	SUBJECT	SUBJECT	SUBJECT	SUBJECT	SUBJECT	SUBJECT	SUBJECT	SUBJECT
ALBANIA	4210 M	D21	AL9	C26	C62				
V L O N E			P A N		O F			C O A S T	L
I N E			B L D G S		I N			F G	H
L L S			I N B G						

(3) Merchant  
marine observatory.

3 OF 12 PART PANORAMA

25X1A

DATE OF PHOTO	TYPE	QUALITY	CLASS	NO OF CARDS	SO
17 AUG 56	4	2	B	4	

CLASSIFICATION

SECRET-NOFORN-CONTINUED

CAPTIONED BY

111C

Approved For Release 1999/09/21 : CIA-RDP78-05867A000200580006-9

(20)

PHOTO NO.	245726	APPROVED FOR RELEASE	1999/09/21	CIA-RDP78-05867A000200580006-9
COUNTRY	ALBANIA			
PROVINCE	VLONE			
AREA NO	4210 M	SUBJECT	D21	E2G AL9
SUBJECT	VLONE	SUBJECT	PAN	OF
SUBJECT	INE	SUBJECT	INDUSTRIAL	SECT
SUBJECT	ICON	SUBJECT	OF	CITY
SUBJECT	(4) Cement pier			
SUBJECT	(5) Cement factory			
PART	4	OF	12	PART PANORAMA
SEE CIA	THROUGH			
DATE OF PHOTO	17 AUG 56	TYPE	4	2
CLASSIFICATION	SECRET NO FORN CONTROL			
CAPTIONED BY	RPC			
CLASS	B	NO. OF CARDS	5	
SOURCE	[REDACTED]			

PHOTO NO. 245227		LOT NO. 16550		APPROVED FOR RELEASE 1999/09/21		CIA-RDP78-05867A000200580006-9		DATE 19 30	
COUNTRY ALBANIA				PROVINCE VLONE					
AREA NO	4210 M	SUBJECT	D21	SUBJECT	C2G	SUBJECT	AL4	SUBJECT	C62
		SUBJECT	AL9						
V	L	O	N	E	[	P	A	N	]
I	N	E		B	L	D	G	S	
L	L	S		I	N	B	G		
(7) Construction zone.									
PART 2 OF 12 PART PANORAMA									
SEE CIA 25X1A									
DATE OF PHOTO	17 AUG 56	TYPE	4	QUALITY	2	CLASS	B	NO OF CARDS	5
CLASSIFICATION SECRET NOFORN-CONTINUED CONTROL									
CAPTIONED BY RPL.									
Approved For Release 1999/09/21 : CIA-RDP78-05867A000200580006-9									

REF 728		APPROVED FOR RELEASE 1999/09/21		CIA-RDP78-05867A000200580006-9		LATITUDE 40 27 N		LONGITUDE 17 17 E	
COUNTRY		ALBANIA		VLONE					
AREA NO	SUBJECT	SUBJECT	SUBJECT	SUBJECT	SUBJECT	SUBJECT	SUBJECT	SUBJECT	SUBJECT
4210 M	D21	C2G	C62	967	AL9				
V L O N E			P A N		O F		C O A S T		L
I N E		B L D G			I N		F S		H I
L L S		I N	B G			(E)	probably barracks		
PART 6 OF 12 - PANI PANORAMA									
SEE CIA	DATE OF PHOTO	TYPE	QUALITY	CLASS	NO OF CARDS	25X1A			
	17 AUG 56	4	2	B	5				
CAPTIONED BY RPL									
APPROVED FOR RELEASE 1999/09/21 : CIA-RDP78-05867A000200580006-9									
PHOTO ANALYSIS REPORT									

Approved For Release 1999/09/21 : CIA-RDP78-05867A000200580006-9

PHOTO NO. 245724		LOI NO. 1450		REFERENCE		LATITUDE 42 37 N 19 30 E		LONGITUDE 79 10	
COUNTRY ALBANIA				PROVINCE VLONE					
AREA NO	4210 M	SUBJECT	D21	SUBJECT	C29	SUBJECT	AL9	SUBJECT	C62
		SUBJECT	C42	SUBJECT		SUBJECT		SUBJECT	
V L O N E		P A N		O F		C O A S T		L	
I N E		B L D G S		I N		F G		H I	
L I S		I N		B G		(9)		Valona	
castle.									
PART 7 of 12 - PART PANORAMA									
SEE CIA	DATE OF PHOTO	QUALITY	CLASS	NO OF CARDS	SOU				
17 AUG	56	4	2	B	25X1A				
CAPTIONED BY				KPL					
APPROVED FOR RELEASE 1999/09/21 : CIA-RDP78-05867A000200580006-9									
PHOTO ANALYSTS REPORT									

(20)

FORM NO.		LOT NO		MAP REFERENCE		LATITUDE		LONGITUDE		TIME	
245730		VLSB		C		40 27 N 19 30 E				7/14	
COUNTRY	ALBANIA			GIA-RDP78-05867A000200580006-9							
AREA NO	4210 M D21 C2G			SUBJECT		SUBJECT		SUBJECT		SUBJECT	
V L O N E				P A N	O F			C O A S T	L		
I N E	S O U T H			O F				C I T Y			
PART 8 OF 12 PART PANORAMA											
DATE	DATE OF PHOTO	THRU DATE	QUALITY	CLASS	NO OF CARDS	SOL [REDACTED]					
17 AUG	56	4	2	B	2						
CLASSIFICATION SECRET-NOFORN-CONTINUED CONTINUAL				CAPTIONED BY R.P.C.							

Approved For Release 1999/09/21 : CIA-RDP78-05867A000200580006-9  
PHOTO ANALYSIS REPORT

PHOTO NO. 04578		LOT NO. 1450		REF. NO. 6		LATITUDE 42 27 N		LONGITUDE 19 30 E	
Approved For Release 1999/09/21 : CIA-RDP78-05867A000200580006-9									
COUNTRY ALBANIA				PROVINCE VLONE					
AREA NO.	4210 M	SUBJECT	D21	SUBJECT	C2G	SUBJECT		SUBJECT	
V L O N E				P A N		O F		C O A S T L	
I N E				S O U T H		O F		C I T Y	
Part 9 of 12 - Page Enclosed									
REF. NO.	THROUGH			25X1A					
DATE OF PHOTO	17 Aug	TYPE	56	QUALITY	4	CLASS	2	NO OF CARDS	2
CLASSIFICATION SECRET-NOFORN-CONTROL				CAPTIONED BY RPL					
Approved For Release 1999/09/21 : CIA-RDP78-05867A000200580006-9									



[illegible]

FORM NO. 1	245130	LOT NO.	U4550	ALP REFERENCE	C	LATITUDE	40 27 N 19 30 E	LONGITUDE	754
Approved For Release 1999/09/21 : CIA-RDP78-05867A000200580006-9									
COUNTRY	ALBANIA		VLONE						
AREA NO.	4210M	SUBJECT	D21	SUBJECT	C2G	SUBJECT	AIN	SUBJECT	
V L O N E		E		P A N		O F		C O A S T L	
I N E		S O U T H		O F		C I T Y			
(10) Fuel storage area - ? (11) SHLNTING STATION									
(13) Carburetting area (14) Construction of new Carburetting tanks. (15) Three walled structures (2 antennae on center one)									
11 or 12 - TALL PARADISE									
DATE	17 AUG 56	DATE OF PHOTO	56 4 2	CLASS	B	NO OF CARDS	25X1A	SOURCE OF PHOTOGRAPH	
CAPTIONED BY									
Approved For Release 1999/09/21 : CIA-RDP78-05867A000200580006-9									
PHOTO ANALYSIS REPORT									

REF ID: 205724		APPROVED FOR RELEASE 1999/09/21		CIA-RDP78-05867A000200580006-9	
COUNTRY: ALBANIA		V L O N E			
AREA NO: 4210M	SUBJECT: D21	SUBJECT: AIN	SUBJECT: C2G	SUBJECT: AFI	
V L O N E	E	P A N	O F	C O A S T L	
I N E	S O U T H	O F	C I T Y		
(16) Fuel storage area. (17) Factory behind abutment.					
PART 12 OF 12 - PANI PANORAMA					
DATE VIA: 17 AUG	DATE OF PHOTO: 56	QUALITY: 4	CLASS: 2	NO OF CARDS: B 4	SOURCE: 25X1A
CLASSIFICATION: SECRET - NOFORN - CONTINUED CONTROLL					
APPROVED FOR RELEASE 1999/09/21 - CIA-RDP78-05867A000200580006-9					
PHOTO ANALYSIS REPORT					

PHOTO NO. **815735** LOT NO. **14750** MAP REFERENCE **62 27 N 19 30 E**  
 Approved For Release 1999/09/21 : CIA-RDP78-05867A000200580006-9

COUNTRY **ALBANIA** PROVINCE **VLONE**

AREA NO	SUBJECT	SUBJECT	SUBJECT	SUBJECT	SUBJECT	SUBJECT	SUBJECT	SUBJECT
<b>4210M</b>	<b>D21</b>	<b>C2G</b>	<b>C5D</b>					
<b>V L O N E</b>	<b>35</b>	<b>B L O G S</b>	<b>10</b>	<b>P A N</b>	<b>O F</b>	<b>15</b>	<b>C O A S T L</b>	<b>25</b>
<b>I N E</b>	<b>45</b>	<b>I N</b>	<b>B G</b>	<b>30</b>	<b>I N</b>	<b>35</b>	<b>F (</b>	<b>40</b>
<b>L L S</b>								

*establishment.*

*(1) nothing*

PAGE **1** OF **8** - PAGE PARABOLA

ILLEGIB



PHOTO NO. 215726		DOY NO. 14560		MAP REFERENCE G		LATITUDE 40 37 N		LONGITUDE 19 30 E	
Approved For Release 1999/09/21 : CIA-RDP78-05867A000200580006-9									
COUNTRY ALBANIA				MOVIES VLONE					
AREA NO	SUBJECT	SUBJECT	SUBJECT	SUBJECT	SUBJECT	SUBJECT	SUBJECT	SUBJECT	SUBJECT
4210M	D21	C26	C62						
V L O N E	E		P A N	O F			C O A S T	L	
I N E		B L D G S		E G			H I L L S		
I N	B G					(2)	Workshops.		
PART 2 OF 8 - PART PANORAMA									
SEE GL	DATE OF PHOTO	THROUGH	CLASS	NO OF CARDS	25X1A				
17 AUG 56	4	2	B	2					
CLASSIFICATION				CAPTIONED BY					
SECRET-NOFORN-CONTROL CONTROL				RPC					
Approved For Release 1999/09/21 : CIA-RDP78-05867A000200580006-9									
PHOTO ANALYSIS REPORT									


PHOTO NO. 845738		JOY NO. 14550		MAP REFERENCE		LATITUDE 42 32 N		LONGITUDE 19 30 E	
Approved For Release 1999/09/21 : CIA-RDP78-05867A000200580006-9									
COUNTRY ALBANIA				PROVINCE VLONE					
AREA NO	SUBJECT	SUBJECT	SUBJECT	SUBJECT	SUBJECT	SUBJECT	SUBJECT	SUBJECT	SUBJECT
4210M	D21	C2G	C62	AL9					
V L O N E			D A N	O F			C O A S T L		
I N E			B L D G S	I N			E G		H I
L L S			I N B G				(G) Cld pier		
PART 3 OF 8 - PART PANORAMA ILLEGIB									
SOURCE OF PHOTOGRAPH 									

PHOTO NO. 245738 LOT NO. 14559 MAP REFERENCE C 19 27 N 19 30 E  
 Approved For Release 1999/09/21 : CIA-RDP78-05867A000200580006-9

COUNTRY ALBANIA PROVINCE VLONE

AREA NO	SUBJECT	SUBJECT	SUBJECT	SUBJECT	SUBJECT	SUBJECT	SUBJECT	SUBJECT	SUBJECT
4210 M	D21	C2G	AB7	AL9					
VLONE	E		PAN	OF			COAST	L	
LINE		B L D G S		IN			F S		H I
LLS		IN	B G						

(4) Long cement pier. (4) Observatory (5) Cement pier (6) Cement factory.

PART 4 OF 8 PART PROGRAM

ILLEGIB




PHOTO NO	245738	LOT NO	J4550	MAP REFERENCE	C	LATITUDE	40 27 N	19 30 E
COUNTRY	ALBANIA							
AREA NO	4210 M	SUBJECT	D21	SUBJECT	G2G	SUBJECT	AL9	SUBJECT
	V L O N E				P A N		O F	
	I N E		B L D G S		I N		F G	
	L L S		I N		B G		(7) Merchant	
	ship (8) Construction area.							
PART	5	OF	8	PART PANORAMA				
SEE CH	DATE OF PHOTO	THROUGH	CLASS	NO OF CARDS	25X1A			
17 AUG	56	4	2	13				
CLASSIFICATION	SECRET-NOFORN-CONTINUED CONTROL			CAPTIONED BY	RPC			
FORM NO	Approved For Release 1999/09/21 : CIA-RDP78-05867A000200580006-9							
PHOTO ANALYSIS REPORT								



PHOTO NO. 245740		LOF NO. 16520		MAP REFERENCE		LATITUDE		LONGITUDE	
Approved For Release 1999/09/21 : CIA-RDP78-05867A000200580006-9									
COUNTRY ALBANIA				PROVINCE VLONE					
AREA NO	SUBJECT	SUBJECT	SUBJECT	SUBJECT	SUBJECT	SUBJECT	SUBJECT	SUBJECT	SUBJECT
4210 M	D21	C2G	967						
V L O N E	<sup>5</sup>		<sup>10</sup> P A N	O F	<sup>15</sup> C O A S T	<sup>20</sup> L			
I N E	<sup>25</sup>	B L D G S	<sup>30</sup>	I N	<sup>35</sup> F G	<sup>40</sup> H	<sup>45</sup>		
L L S	<sup>45</sup>	I N	<sup>50</sup> B G		(9) tracks.				
Film 6 of 8 - Film PARADISE SEE CIA DATE OF PHOTO TYPE QUALITY CLASS NO OF CASDS 17 Aug 56 4 2 B 2 CLASSIFICATION SECRET-NOFORN-CONTROL CONTROL CAPTIONED BY RMC 25X1A									
Approved For Release 1999/09/21 : CIA-RDP78-05867A000200580006-9 PHOTO ANALYSIS REPORT									

245741		14550		CIA-RDP78-05867A000200580006-9		49 38 N		19 30 E	
COUNTRY		ALBANIA		PROVINCE		VLONE			
AREA NO	4210 M	SUBJECT	D21	SUBJECT	C2B	SUBJECT	C42	SUBJECT	
	V L O N E				P A N		O F		C O A S T L
	I N E		S		C O U T H		O F		C I - Y
								(10) Valona	
								castle.	
PART 7 OF 8 - PAIR PANORAMA									
25X1A									
DATE OF PHOTO	TYPE	QUALITY	CLASS	NO OF CARDS	SO				
17 AUG 56	4	2	B	3					
CLASSIFICATION					CAPTIONED BY				
17 AUG 56					RHC				
Approved For Release 1999/09/21 : CIA-RDP78-05867A000200580006-9									

[illegible]

FORM NO. 265743		LOT NO. 14550		MAP REFERENCE. 14550		LATITUDE 42 25 N		LONGITUDE 19 18 E	
Approved For Release 1999/09/21 : CIA-RDP78-05867A000200580006-9									
COUNTRY ALBANIA				PROVINCE VLONE					
AISA NO 4210 M		SUBJECT D21		SUBJECT		SUBJECT		SUBJECT	
G U H E Z E S		10		C A P E		15		C O A S T	
L I N E		25		30		35		40	
		45		50					
PART 1 OF 3 PART PANORAMA									
SEE CIA									
DATE OF PHOTO		TYPE		QUALITY		CLASS		PKT. OF CARDS	
17 AUG 56		4		2		B		1	
CLASSIFICATION				CAPTIONED BY RPL					
NO UNCLASSIFIED CONTROL									
FORM NO. 17 Approved For Release 1999/09/21 : CIA-RDP78-05867A000200580006-9									

25X1A

ID NO		LOT NO		MAP REFERENCE		LATITUDE		LONGITUDE	
265744		J4550		C		40 25 N		19 18 E	
COUNTRY <b>ALBANIA</b> <b>VLONE</b> Approved For Release 1999/09/21 : CIA-RDP78-05867A000200580006-9									
AREA NO	SUBJECT	SUBJECT	SUBJECT	SUBJECT	SUBJECT	SUBJECT	SUBJECT	SUBJECT	SUBJECT
4210 M	D21	99K	99B						
G U H E Z E S				10	C A P E		15	C O A S T	20
L I N E				30	A R M E D		35	P O S I T I O N	40
- - (4				45	P I E C E S		50		
(3)									
PART 2 OF 3 - PART PANORAMA									
SEE CIA	DATE OF PHOTO	TYPE	QUALITY	CLASS	NO OF CARDS	SOUR			
	17 AUG 56	4	2	B	3	25X1A			
CLASSIFICATION <b>SECRET/NOFORN/CONFIDENTIAL</b> CAPTIONED BY <b>RPC</b>									
FORM NO 1 <b>Approved For Release 1999/09/21 : CIA-RDP78-05867A000200580006-9</b> PHOTO ANALYSIS REPORT									

PHOTO NO. 265765 LOT NO. J4550 MAP REFERENCE C LATITUDE 40 25 N 19 18 E

COUNTRY Albania Approved For Release 1999/03/21 : CIA-RDP78-05867A000200580006-9

ALBANIA VLONE

AREA NO. 4210 M SUBJECT D21 99K 998

G U H E Z E S 10 CA P E 15 CO A S T 20

L I N E A R M E D P O S I T I O N


S 45 50 (1) ARMED POSITIONS



(1 PIECE) (2) ARMED POSITION - (2 PIECES)

(4) BLINKER WITH ARTILLERY PIECE well camouflaged.

PART 3 OF 3 PART PANORAMA

ILLEGIB



245746		LOT NO.		MAP REFERENCE		LATITUDE		LONGITUDE	
Approved For Release 1999/09/24 : CIA-RDP78-05867A000200580006-9		16550		CIA-RDP78-05867A000200580006-9		32		19 18 E	
COUNTRY		PROVINCE							
ALBANIA		VLONE							
AREA NO	SUBJECT	SUBJECT	SUBJECT	SUBJECT	SUBJECT	SUBJECT	SUBJECT	SUBJECT	SUBJECT
4210 M	D21	D25							
G J U H E Z E S			10	C A P E		15	[ C O A S T	20	
L I N E ]			30	L A R G E		35	C A V E	40	
	45		50						
PART OF PART PANORAMA 									
SEE CH	DATE OF PHOTO	THROUGH	QUALITY	CLASS	NO OF CARDS	25X1A			
17 AUG 56	4	2	B	2					
CLASSIFICATION		CAPTIONED BY							
SECRET/NO FORN DISSEM		RPC							
FORM NO 17 1 Jul 56 Approved For Release 1999/09/24 : CIA-RDP78-05867A000200580006-9									

REPORT NO.	215767	LOT NO.	14550	MAP REFERENCE	6	LATITUDE	40 25 N	LONGITUDE	19 18 E
Approved For Release 1999/09/21 : CIA-RDP78-05867A000200580006-9									
COUNTRY	ALBANIA			VLONE					
AREA NO	4210 M	SUBJECT	D21	SUBJECT	D25	SUBJECT		SUBJECT	
GJUH		EZES		CAPE		COAST			
LINE		LARGE		CAVE					

FORM 174-1 (Rev. 5-64) PHOTO ANALYSIS REPORT

25X1A

DATE OF PHOTO: 17 AUG 56 4 2 B 2

CLASSIFICATION: SECRET/NOFORN-CONTINUED CONTROL

CAPTIONED BY: RPC

Approved For Release 1999/09/21 : CIA-RDP78-05867A000200580006-9



PHOTO NO.	265748	LOT NO.	16550	MAP REFERENCE	000200580006-9	LATITUDE	42 25 N	LONGITUDE	19 18 E
Approved For Release 1999/09/21 : CIA-RDP78-05867A000200580006-9									
COUNTRY	ALBANIA			PROVINCE	VLONE				
AREA NO.	4210 M	SUBJECT	D21	SUBJECT	D25	SUBJECT		SUBJECT	
G J U H E Z E S		L I N E		L A R		C A P E		(C O A S T	
25		45		30		10		35	
PART <del>OF</del> <del>PART PANORAMA</del> SEE GIN DATE OF PHOTO 17 AUG 56 4 2 B L CLASSIFICATION SECRET-NOFORN-CONTROLLED CONTROL CAPTIONED BY KIC									
FORM 100 1 Jun 56 Approved For Release 1999/09/21 : CIA-RDP78-05867A000200580006-9 PHOTO ANALYSIS REPORT									

25X1A

Approved For Release 1999/09/21 : CIA-RDP78-05867A000200580006-9


25X6

Approved For Release 1999/09/21 : CIA-RDP78-05867A000200580006-9

PHOTO NO. <b>245750</b>		LOT NO. <b>1999/09/21</b>		MAP REFERENCE <b>CIA-RDP88-05867</b>		LATITUDE <b>22 11N</b>		LONGITUDE <b>113 34E</b>	
COUNTRY <b>China</b>				PROVINCE <b>Kwangtung</b>					
AREA NO. <b>981L</b>		SUBJECT <b>D2\$ 3C2</b>		SUBJECT		SUBJECT		SUBJECT	
<b>H</b>	<b>\$</b>	<b>I</b>	<b>A</b>	<b>N</b>	<b>G</b>	<b>-</b>	<b>C</b>	<b>H</b>	<b>O</b>
<b>A</b>	<b>V</b>	<b>A</b>	<b>L</b>	<b>V</b>	<b>E</b>	<b>\$</b>	<b>\$</b>	<b>E</b>	<b>L</b>
<b>H</b>	<b>E</b>	<b>L</b>	<b>\$</b>	<b>I</b>	<b>N</b>	<b>B</b>	<b>G</b>		
<p><b>Communist naval vessel, reportedly Pennant No. 9122. Possibly No. 9002.</b></p>									
<p><b>25X1A</b></p>									
DATE OF PHOTO <b>22 July 56</b>		TYPE <b>56</b>		QUALITY <b>4</b>		CLASS <b>2</b>		NO. OF COPIES <b>2</b>	
CLASSIFICATION <b>Confidential/NOFORN/Conf Control</b>				CAPTIONED BY <b>S</b>					
<p>Approved For Release 1999/09/21 : CIA-RDP88-05867A000200580006-9</p>									

FORM NO. 174 1 Jan 58		USE PREVIOUS EDITIONS		APPROVED FOR RELEASE 1999/05/21 : CIA-RDP78-05867A000200580006-9 PHOTO ANALYSIS REPORT	
--------------------------	--	-----------------------	--	---	--

PHOTO NO. <b>265758</b>		LOT NO. <b>149</b>		MAP REFERENCE		LATITUDE		LONGITUDE	
Approved For Release 1999/09/21 : CIA-RDP80-05867A000200380006-9									
COUNTRY <b>China</b>				PROVINCE <b>Kwangtung</b>					
AREA NO. <b>981L</b>		SUBJECT <b>D2\$</b>		SUBJECT <b>3C2</b>		SUBJECT		SUBJECT	
<b>H</b>	<b>\$</b>	<b>T</b>	<b>A</b>	<b>N</b>	<b>G</b>	<b>-</b>	<b>C</b>	<b>H</b>	<b>O</b>
<b>A</b>	<b>V</b>	<b>A</b>	<b>L</b>	<b>V</b>	<b>E</b>	<b>\$</b>	<b>\$</b>	<b>E</b>	<b>L</b>
<b>\$</b>	<b>H</b>	<b>O</b>	<b>R</b>	<b>E</b>	<b>I</b>	<b>N</b>	<b>B</b>	<b>G</b>	
<div style="display: flex; justify-content: space-between;"> <span>[ \$ A A L L N ]</span> <span>[ \$ A A L L N ]</span> </div> <div style="display: flex; justify-content: space-between;"> <span>T N</span> <span>B A Y</span> </div>									
ILLEGIB									



REF ID: A6575B		DATE: 1999/09/21		CLASS: CIA-RDP78-05867A000200580006-9		LONGITUDE: 113 35 E	
COUNTRY: China		PROVINCE: Kwangtung					
AREA NO: 981 L	SUBJECT: D2 \$	SUBJECT: 3 CM	SUBJECT:	SUBJECT:	SUBJECT:	SUBJECT:	SUBJECT:
C	H	A	N	G	-	\$	H
V	A	L	V	E	\$	\$	E
O	F	F	C	O	A	\$	T
[REDACTED]							
25X1A							
25X1A							
DATE OF PHOTO: ILLEGIB		TYPE: 4	QUALITY: 2	CLASS: C	NO OF CARDS: 2	SOURCE: [REDACTED]	
[REDACTED]		Captioned by: [REDACTED]		[REDACTED]			
ease 1999/09/21 : CIA-RDP78-05867A000200580006-9 PHOTO ANALYSIS REPORT							

FORM NO. 245754		LOT NO. 1999/09/21 : CIA-RDP78-05867A000200580006-9		REFERENCE		LATITUDE 113 35 E		LONGITUDE	
COUNTRY China				PROVINCE Kwangtung					
AREA NO 981L		SUBJECT D2\$ 3CM		SUBJECT		SUBJECT		SUBJECT	
C	H	A	N	G	-	\$	H	A	N
V	A	L	V	E	\$	\$	E	L	A
O	F	F	C	O	A	\$	T		
25X1A									
[REDACTED]									
25X1A									
DATE OF PHOTO		TYPE		QUALITY		CLASS		NO. OF CARDS	
15 August 56		4		2		C		2	
CLASSIFICATION Confidential/NOFORN/Conf. Control						CAPTIONED BY S			
FORM NO. 174 USE PREVIOUS EDITIONS									
PHOTO ANALYSIS REPORT									
[REDACTED]									
CLASSIFICATION Confidential/NOFORN/Conf. Control									
CAPTIONED BY S									
FORM NO. 174 USE PREVIOUS EDITIONS									
Approved For Release 1999/09/21 : CIA-RDP78-05867A000200580006-9									
PHOTO ANALYSIS REPORT									

(20)

(20)

PHOTO NO		LOT NO		REFERENCE		LATITUDE		LONGITUDE	
815756		J-4322		C-515		43:40N		23:18E	
Approved For Release 1999/09/22 : CIA-RDP78-05867A000200580006-9									
COUNTRY				PROVINCE					
BULGARIA				SOFIA					
AREA NO	SUBJECT	SUBJECT	SUBJECT	SUBJECT	SUBJECT	SUBJECT	SUBJECT	SUBJECT	SUBJECT
3120M	C62	C9H							
\$ O F I A			\$ E C T I O N				O F		C I
T Y	A I R		R A I D				\$ H E L T E R		
INDICATED BY ARROW.									
25X1A									
DATE OF PHOTO		TYPE	QUALITY	CLASS	NO OF CARDS				
Oct 56		4	2	B	2				
CLASSIFICATION		CAPTIONED BY							
Secret/Nocon/Cont. Cont. Cont.		[Signature]							
FORM NO 174		USE PREVIOUS EDITIONS			PHOTO ANALYSIS REPORT				
DATE OF PHOTO		TYPE	QUALITY	CLASS	NO OF CARDS				
Oct- 56		4	2	B	2				
CLASSIFICATION		CAPTIONED BY							
Secret/Nocon/Cont. Cont. Cont.		[Signature]							
FORM NO 174		USE PREVIOUS EDITIONS			PHOTO ANALYSIS REPORT				
Approved For Release 1999/09/22 : CIA-RDP78-05867A000200580006-9									




PHOTO NO	245758	LOT NO	J-4703	MAP REFERENCE	C-FILE	LATITUDE	47 32 N	LONGITUDE	19 05 E
COUNTRY	Approved For Release 1999/09/21 : CIA-RDP78-05867A000200580006-9 HUNGARY								
AREA NO	3237 M	SUBJECT	AGF	SUBJECT		SUBJECT		SUBJECT	
B U D A P E S T		10		H Y D R		13 A U G U S T		20	
I L L E G I B		25		30		35		40	
C E R		O P E R A T E D		M A C H					
									
Approved For Release 1999/09/21 : CIA-RDP78-05867A000200580006-9 PHOTO ANALYSIS REPORT									

PHOTO NO.		LOT NO.		MAP REFERENCE		LATITUDE		LONGITUDE	
Approved For Release 1999/09/23: CIA-RDP78-05867A00020058000649		T 4703		A00020058000649		19 00 E			
COUNTRY				PROVINCE					
HUNGARY				PEST					
AREA NO		SUBJECT		SUBJECT		SUBJECT		SUBJECT	
3237M		AGF							
B	U	D	A	P	E	\$	T	10	H
T	R	A	C	E	R	O	P	E	R
I	N	E	45 10 11 12 13 14 15 16 17 18 19 20 21 22 23 24 25 26 27 28 29 30 31 32 33 34 35 36 37 38 39 40 41 42 43 44 45 46 47 48 49 50 51 52 53 54 55 56 57 58 59 60 61 62 63 64 65 66 67 68 69 70 71 72 73 74 75 76 77 78 79 80 81 82 83 84 85 86 87 88 89 90 91 92 93 94 95 96 97 98 99 100				13	A	
								33	D
								40	M
								40	A
								40	C
								40	H
EXHIBITION AT ST. ERIK'S FAIR, STOCKHOLM.									
FRONT VIEW.									
25X1A									
DATE OF PHOTO		TYPE		QUALITY		CLASS		NO OF CARDS	
Sept- 5 6 2		1		4		1			
CLASSIFICATION		CAPTIONED BY							
CLO		GPO 13							
Approved For Release 1999/09/23: CIA-RDP78-05867A00020058000649									
PHOTO ANALYSIS REPORT									

PHOTO NO. 245760 LOT NO. J-4703 MAP REFERENCE LATITUDE LONGITUDE  
Approved For Release 1999/09/21 : CIA-RDP78-05867A000200580006-9

COUNTRY CZECHOSLOVAKIA PROVINCE

AREA NO 27M SUBJECT AGF SUBJECT SUBJECT SUBJECT SUBJECT SUBJECT SUBJECT SUBJECT

H O R I Z O N T A L B O R I N G M I  
L L D I S P L A Y E D A T S T E  
R I K S F A I R S T O C K H O L M .

25X1A

DATE OF PHOTO	TYPE	QUALITY	CLASS	NO. OF CARDS	SOURCE OF INFORMATION
Sept. 56	2	1	4	1	

CLASSIFICATION OVO CAPTIONED BY [Signature]

PHOTO NO.	265761	LOT NO.	7-103	MAP REFERENCE		CARTON		CONTAINER	
Approved For Release 1999/09/21 : CIA-RDP78-05867A000200580006-9									
COUNTRY	CZECHOSLOVAKIA			PROVINCE					
AREA NO	27M	SUBJECT	AGE	SUBJECT		SUBJECT		SUBJECT	
H	O	R	I	Z	O	N	T	A	L
B	O	R	I	N	G	M	I		
L	L	D	I	S	P	L	A	Y	E
R	I	K	S	F	A	I	R		
STOCKHOLM.									

25X1A

DATE OF PHOTO	TYPE	QUALITY	CLASS	NO. OF CARDS
Sept. 56	2	1	4	1
CLASSIFICATION	DUO			
CAPTIONED BY	[Signature]			

FORM NO. 174 1 Jun 56 USE PREVIOUS EDITIONS

PHOTO ANALYSIS REPORT

DATE OF PHOTO	TYPE	QUALITY	CLASS	NO. OF CARDS
Sept- 56	2	1	4	1
CLASSIFICATION	DUO			
CAPTIONED BY	[Signature]			

FORM NO. 174 1 Jun 56 USE PREVIOUS EDITIONS

PHOTO ANALYSIS REPORT

Approved For Release 1999/09/21 : CIA-RDP78-05867A000200580006-9

ILLEGIB

Approved For Release 1999/09/21 : CIA-RDP78-05867A000200580006-9

[illegible]

245754		LOT NO. 74500		APPROVED FOR RELEASE 1999/09/21		CIA-RDP78-05867A000200580006-9	
COUNTRY SWEDEN				PROVINCE			
AREA NO	41M	SUBJECT	AFC	SUBJECT		SUBJECT	
POWER		DRIVEN		ROLLER			
CONVEYOR		DISPLAYED		A			
T		ST		ERIK		FAIR, STOCKHOLM	
(PORTABLE TYPE)							
25X1A							
DATE OF PHOTO		TYPE	QUALITY	CLASS	NO. OF CARDS	SC	
Sept- 56		2	1	4	1		
CLASSIFICATION			CAPTIONED BY				
000			[Signature]				
FORM NO. 174 USE PREVIOUS EDITIONS							
Approved For Release 1999/09/21 : CIA-RDP78-05867A000200580006-9							
PHOTO ANALYSIS REPORT							

FORM NO. 174		Approved For Release 1999/09/21 : CIA-RDP78-05867A000200580006-9	
PHOTO NO.	245765	LOT NO.	409303/21
COUNTRY		PROVINCE	
CZECHOSLOVAKIA			
AREA NO.	SUBJECT	SUBJECT	SUBJECT
27M	AGF		
M I L L I N G	M A C H I N E	D I S P	
L A Y E D	A T	S T	E R I K S F A
I R	S T O C K H O L M		
DATE OF PHOTO		TYPE	QUALITY
Sept- 5 6		2	1
CLASSIFICATION		CLASS	NO. OF CARDS
OUO		4	1
CAPTIONED BY		SOURCE OF PHOTOGRAPH	
[Signature]		25X1A	
FORM NO. 174		Approved For Release 1999/09/21 : CIA-RDP78-05867A000200580006-9	
1 Jun 56		PHOTO ANALYSIS REPORT	



245766 For Release 1999/09/21 : CIA-RDP78-05867A000200580006-9

COUNTRY		CZECHOSLOVAKIA		PROVINCE													
AREA NO		27M		SUBJECT		AGF		SUBJECT		SUBJECT		SUBJECT		SUBJECT		SUBJECT	
T		U		R		R		E		T		L		A		T	
H		E		D		I		S		P		L		A		Y	
E		D		A		T		S		T		E		R		I	
K		S		F		A		I		R							
S		T		O		C		K		H		O		L		M	

25X1A

DATE OF PHOTO		TYPE		QUALITY		CLASS		NO. OF CARDS	
Sept.		562		1		4		1	

CLASSIFICATION *TOP SECRET* CAPTIONED BY *[Signature]*