

| | | | | | | | | | | | | | | | | | | | | | |
|---|--------|-----------|---------|---------------|--|---------------|---------|-----------|---------|---------------|------|---------|-------|--------------|----------------------|---|---|---|---|---|--|
| PHOTO NO. | 246006 | LOT NO. | J-4597A | MAP REFERENCE | C | LATITUDE | 49 14 N | LONGITUDE | 38 13 E | | | | | | | | | | | | |
| COUNTRY | USSR | | | | | | | | | | | | | | | | | | | | |
| AREA NO. | 4N | SUBJECT | C2C | SUBJECT | | SUBJECT | | SUBJECT | | | | | | | | | | | | | |
| Y E N A K I Y E V O | | M O V I E | | T H E A T E R | | U K R A I N A | | V I E W | | | | | | | | | | | | | |
| O F | | F R O N T | | | | | | | | | | | | | | | | | | | |
| <table border="1"> <tr> <td>DATE OF PHOTO</td> <td>TYPE</td> <td>QUALITY</td> <td>CLASS</td> <td>NO. OF CARDS</td> <td>SOURCE OF PHOTOGRAPH</td> </tr> <tr> <td>—</td> <td>4</td> <td>2</td> <td>4</td> <td>1</td> <td>Rodysn 'ka Ukraine 1955 (top-left)</td> </tr> </table> | | | | | | | | | | DATE OF PHOTO | TYPE | QUALITY | CLASS | NO. OF CARDS | SOURCE OF PHOTOGRAPH | — | 4 | 2 | 4 | 1 | Rodysn 'ka Ukraine 1955 (top-left) |
| DATE OF PHOTO | TYPE | QUALITY | CLASS | NO. OF CARDS | SOURCE OF PHOTOGRAPH | | | | | | | | | | | | | | | | |
| — | 4 | 2 | 4 | 1 | Rodysn 'ka Ukraine 1955 (top-left) | | | | | | | | | | | | | | | | |
| CLASSIFICATION | | | | CAPTIONED BY | | | | | | | | | | | | | | | | | |
| SECRET | | | | YAC | | | | | | | | | | | | | | | | | |

| | | | | | | | | | |
|---|--|----------------------------|--|----------------------------------|--|---------------------------|--|----------------------------|--|
| PHOTO NO. 246087 | | LOT NO. 7-465979 | | MAP REFERENCE 9/09/21 | | LATITUDE 48-55N | | LONGITUDE 26-00E | |
| COUNTRY USSR | | | | PROVINCE UKRAINIAN SSR | | | | | |
| AREA NO. 4N | | SUBJECT C2C | | SUBJECT | | SUBJECT | | SUBJECT | |
| L V O V | | M O V I E | | T H E A T E R | | I N P A R K | | O F C U L T U R E | |
| R E S T | | | | | | | | | |
| DATE OF PHOTO | | TYPE | | QUALITY | | CLASS | | NO. OF CARDS | |
| — | | 4 | | 2 | | 4 | | 1 | |
| CLASSIFICATION | | CAPTIONED BY | | SOURCE OF PHOTOGRAPH | | | | | |
| QUD | | BAK | | Kadyan'ka Ukraina | | | | | |
| | | | | 1955 | | | | | |
| | | | | (center-left) | | | | | |
| Approved For Release 1999/09/21 : CIA-RDP78-05867A000200580009-6 PHOTO ANALYSIS REPORT | | | | | | | | | |

| | | | | | | | | | |
|-----------------------|---|-------------|---------|---|-------------|----------------------------|--|--|--|
| PHOTO NO | 248008 | LOT NO | | MAP REFERENCE | | LATITUDE | | LONGITUDE | |
| COUNTRY | Approved For Release 1999/09/21 : CIA-RDP78-05867A000200580009-6 USSR UKRAINIAN SSR | | | | | | | | |
| AREA NO | 4N | SUBJECT | CAC | SUBJECT | | SUBJECT | | SUBJECT | |
| SEVERO - DONETSK | | MOV | | ETHEATER | | GENERAL | | VIEW OF FRONT NEAR LISICHANSK IN VOROSHILOVGRADSKAYA OBLAST. | |
| DATE OF PHOTO | | TYPE | QUALITY | CLASS | NO OF CARDS | SOURCE OF PHOTOGRAPH | | | |
| | | 4 | 2 | 4 | 1 | Radnyan'ka Ukraine 1955 | | | |
| CLASSIFICATION | | APPROVED BY | | Approved For Release 1999/09/21 : CIA-RDP78-05867A000200580009-6 174 USE PREVIOUS EDITIONS | | | | | |
| PHOTO ANALYSIS REPORT | | | | | | | | | |

| | | | | | | | | | |
|--|--------|---------------|---------|---------------|-----|----------|--------|-----------|--------|
| PHOTO NO | 246004 | LOT NO | J-4377A | MAP REFERENCE | IR | LATITUDE | 47 40N | LONGITUDE | 34 37E |
| Approved For Release 1999/09/21 : CIA-RDP78-05867A000200580009-6 COUNTRY <u>USSR</u> <u>UKRAINIAN SSR</u> | | | | | | | | | |
| AREA NO | 4N | SUBJECT | CON | SUBJECT | Q2C | SUBJECT | | SUBJECT | |
| H A R G | | A N E T S | | P A L A C E | | O F | | | |
| C U L T U R E | | G E N E R A L | | V I | | E W | | | |
| DATE OF PHOTO: — TYPE: 4 QUALITY: 2 CLASS: 4 NO. OF CARDS: 2 CLASSIFICATION: <u>CONF</u> CAPTIONED BY: <u>[Signature]</u> SOURCE OF PHOTOGRAPH: <u>Radyha 'ka Ukraine</u> <u>1955</u> <u>(center - night)</u> | | | | | | | | | |
| Approved For Release 1999/09/21 : CIA-RDP78-05867A000200580009-6 PHOTO ANALYSIS REPORT | | | | | | | | | |

| | | | | | | | | | | | | | | | | | | | |
|----------------------------|---------------------|--------------------------------|-------------------|----------------------------------|------------------------|--|----------|----------------------------|----------|---|---|---|---|---|--|--|--|--|--|
| REF ID: 246010 | | LOT NO: 45999 | | NAV REFERENCE: 1999/09/21 | | LATITUDE: CA-RDP78-05867A000200580009-6 | | SIGNATURE: 580009-6 | | | | | | | | | | | |
| COUNTRY: USSR | | PROVINCE: UKRAINIAN SSR | | | | | | | | | | | | | | | | | |
| AREA NO: 4N | SUBJECT: 624 | SUBJECT: | SUBJECT: | SUBJECT: | SUBJECT: | SUBJECT: | SUBJECT: | SUBJECT: | SUBJECT: | | | | | | | | | | |
| V | O | R | O | S | H | I | L | O | V | S | K | | | | | | | | |
| M | E | N | T | S | T | O | R | E | V | I | E | W | O | F | | | | | |
| F | R | O | N | T | | | | | | | | | | | | | | | |
| DATE OF PHOTO: — | | TYPE: 4 | QUALITY: 2 | CLASS: 4 | NO. OF CARDS: 1 | SOURCE OF PHOTOGRAPH: Redyan'ka Ukraine | | | | | | | | | | | | | |
| CLASSIFICATION: and | | CAPTIONED BY: RAC | | | | 1953 (top-left) | | | | | | | | | | | | | |

FORM NO 174
1 Jun 56

Approved For Release 1999/09/21 : CIA-RDP78-05867A000200580009-6

PHOTO ANALYSIS REPORT

(20)


| | | | | | | | |
|---|---------|--|---------|---------------|--------------|-----------|---------|
| PHOTO NO. | | APPROVED For Release 1999/09/21 : CIA-RDP78-05867A000200580009-6 | | LATITUDE | | LONGITUDE | |
| COUNTRY | | | | PROVINCE | | | |
| JORDAN | | | | | | | |
| AREA NO. | SUBJECT | SUBJECT | SUBJECT | SUBJECT | SUBJECT | SUBJECT | SUBJECT |
| J3K | ADD | A42 | D36 | | | | |
| PROPOSED | | DAM | | SITE | | | |
| ON FLOW | | OF | | ZARQA | | | |
| + RUMAYM | | IN | | WADI | | | |
| | | | | WADI RUMAYMIN | | | |
| | | | | (1), & WADI | | | |
| | | | | MUZLIN (2) | | | |
| 25X1A | | | | | | | |
| DATE OF PHOTO | | TYPE | QUALITY | CLASS | NO. OF CARDS | | |
| 54 | | 4 | 2 | 4 | 3 | | |
| CLASSIFICATION | | | | CAPTIONED BY | | | |
| FOR OFFICIAL USE ONLY | | | | W | | | |
| FORM NO. 1 Approved For Release 1999/09/21 : CIA-RDP78-05867A000200580009-6 | | | | | | | |
| 1 JUN 50 PHOTO ANALYSIS REPORT | | | | | | | |

| | | | | | | | | | |
|------------------------------|--|-------------------------------|--|-------------------------|--|--|--|-----------------------|--|
| PHOTO NO. 246013 | | LOT NO. 5466 | | REF ID 1999/09/21 | | LATITUDE CIA-RDP78-05867A000200580009-6 | | ECONOMY 1999/09/21 | |
| COUNTRY JORDAN | | | | PROVINCE | | | | | |
| AREA NO. 23K | | SUBJECT ASD AY2 | | SUBJECT D36 | | SUBJECT | | SUBJECT | |
| SUBJECT P R O P O S E D | | SUBJECT D A M | | SUBJECT S I T E | | SUBJECT | | SUBJECT | |
| SUBJECT O N F L U E N C E | | SUBJECT O F | | SUBJECT Z A R Q I A | | SUBJECT | | SUBJECT | |
| SUBJECT [+] | | SUBJECT R U M A Y M | | SUBJECT I N | | SUBJECT | | SUBJECT | |
| SUBJECT WADI | | SUBJECT (32 11N 35 48E) | | SUBJECT WADI MUZZLIN | | SUBJECT in left background | | SUBJECT | |
| DATE OF PHOTO | | TYPE | | QUALITY | | CLASS | | NO. OF CARDS | |
| 5 4 4 | | 2 | | 4 | | 3 | | 25X1A | |
| CLASSIFICATION | | | | CAPTIONED BY VF | | SOURCE OF PHOTOGRAPH | | | |
| | | | | | | | | | |

| | | | | | | | | | | | |
|---|--------|------|---------------------|---------|--|---------------|-------|-------------|---------|--|--|
| PHOTO NO | 26801 | | LOT NO | 54662 | | MAP REFERENCE | 3240N | | 3500E | | |
| COUNTRY | JORDAN | | | | | | | | | | |
| AREA NO | 23K | | SUBJECT | D36 | | SUBJECT | A4B | | AYC | | |
| A L | | | A D A S I Y A H | | | (N R) | | | P R O P | | |
| O S E D | | | P O W E R H O U S E | | | S I T E | | | | | |
| S O N | | | Y A R M A K | | | | | | | | |
| RIVER | | | | | | | | | | | |
| 25X1A | | | | | | | | | | | |
| DATE OF PHOTO | | TYPE | | QUALITY | | CLASS | | NO OF CARDS | | | |
| 5 4 | | 4 | | 2 | | 4 | | 3 | | | |
| CLASSIFICATION | | | | | | CAPTIONED BY | | | | | |
| FOR OFFICIAL USE ONLY | | | | | | LE | | | | | |
| FORM NO. 174 1 Jun 54 Approved For Release 1999/09/21 : CIA-RDP78-05867A000200580009-6 PHOTO ANALYSIS REPORT | | | | | | | | | | | |


| | | | | | | | | | |
|--|--------------|---------------|--------------|---------------------------|--------------|--|----------|--------------|----------|
| REF ID: A66015 | | LOT NO: 46499 | | MAP REFERENCE: 1999/09/21 | | LATITUDE: CIA-RDP78-05867A000200580009-6 | | LONGITUDE: 6 | |
| COUNTRY: SYRIA | | HAURAN | | | | | | | |
| AREA NO: 822K | SUBJECT: D36 | SUBJECT: ASD | SUBJECT: A42 | SUBJECT: AKM | SUBJECT: | SUBJECT: | SUBJECT: | SUBJECT: | SUBJECT: |
| P R O P O S E D | 5 | 10 | 15 | 20 | 25 | 30 | 35 | 40 | 45 |
| D A M | 25 | 30 | 35 | 40 | 45 | 50 | 55 | 60 | 65 |
| R I V E R | 45 | 50 | 55 | 60 | 65 | 70 | 75 | 80 | 85 |
| <p style="text-align: center;">with</p> <p>AT CONFLUENCE AT WADI RUGGAD (32 44N LOOKING NORTH 35 46E).</p> | | | | | | | | | |
| DATE OF PHOTO | | TYPE | QUALITY | CLASS | NO. OF CARDS | SOURCE OF PHOTOGRAPH | | | |
| 5 4 | | 4 | 2 | 4 | 4 | 25X1A | | | |
| CLASSIFICATION | | | CAPTIONED BY | | | [REDACTED] | | | |
| [REDACTED] | | | [REDACTED] | | | [REDACTED] | | | |

| | | | | | | | | | |
|--|---------|---------------|---------|-----------------|--------------|----------------------------|---------|-----------|---------|
| PHOTO NO. 245115 | | LOT NO. 54662 | | REF. REFERENCE | | LATITUDE | | LONGITUDE | |
| Approved For Release 1999/09/21 : CIA-RDP78-05867A000200580009-6 | | | | | | | | | |
| COUNTRY SYRIA | | | | PROVINCE HAURAN | | | | | |
| AREA NO. | SUBJECT | SUBJECT | SUBJECT | SUBJECT | SUBJECT | SUBJECT | SUBJECT | SUBJECT | SUBJECT |
| 822K | ADD | A42 | | | | | | | |
| P | R | O | P | O | S | E | D | 10 | W |
| | | | | | | | | 15 | K |
| | | | | | | | | 20 | H |
| | | | | | | | | 25 | A |
| | | | | | | | | 30 | L |
| | | | | | | | | 35 | I |
| | | | | | | | | 40 | D |
| | | | | | | | | 45 | |
| | | | | | | | | 50 | |
| DAM SITE ON Y ARMUK RIVER | | | | | | | | | |
| with | | | | | | | | | |
| AT CONFLUENCE OF WADI RUQAAD (32 44N | | | | | | | | | |
| Looking upSTREAM (EAST) 35 46E) | | | | | | | | | |
| DATE OF PHOTO | | TYPE | QUALITY | CLASS | NO. OF CARDS | SOURCE OF PHOTOGRAPH 25X1A | | | |
| 5 4 | | 4 | 2 | 4 | 2 | | | | |
| CLASSIFICATION | | | | CAPTIONED BY | | | | | |
| | | | | LE | | | | | |
| FORM NO. 1741 | | | | | | | | | |
| Approved For Release 1999/09/21 : CIA-RDP78-05867A000200580009-6 | | | | | | | | | |

| | | | | | | | | | |
|---|-----------------------|------------------------|------------------------|-----------------------|--|----------|----------|-----------|----------|
| PHOTO NO. 246017 | | LOT NO. 4668 | | MAP REFERENCE | | LATITUDE | | LONGITUDE | |
| Approved For Release 1999/09/21 : CIA-RDP78-05867A000200580009-6 COUNTRY SYRIA PROVINCE HAURAN | | | | | | | | | |
| AREA NO 822K | SUBJECT D36 | SUBJECT ASD | SUBJECT 1A42 | SUBJECT AKM | SUBJECT | SUBJECT | SUBJECT | SUBJECT | SUBJECT |
| P | R | O | P | O | S | E | D | W | A |
| D | A | M | S | I | T | E | O | N | Y |
| R | I | V | E | R | | | | | |
| with AT CONFLUENCE OF WADI Ruqqad (32 4YN Looking South. 35 Y6E). | | | | | | | | | |
| 25X1A | | | | | | | | | |
| DATE OF PHOTO | | TYPE | QUALITY | CLASS | NO. OF CARDS | | | | |
| 54 | | 4 | 2 | 4 | 4 | | | | |
| CLASSIFICATION | | CAPTIONED BY | | |  | | | | |
| | | | | | | | | | |
| Approved For Release 1999/09/21 : CIA-RDP78-05867A000200580009-6 PHOTO ANALYSIS REPORT | | | | | | | | | |

| | | | | | | | | | |
|---|----------------|--------------------|----------------|---------------|--------------|----------------------|---------|-----------|---------|
| PROJECT NO. 246018 | | LOT NO. 5466 | | MAP REFERENCE | | LATITUDE | | LONGITUDE | |
| Approved For Release 1999/09/21 : CIA-RDP78-05867A000200580009-6 | | | | | | | | | |
| COUNTRY SYRIA | | PROVINCE HAURAN | | | | | | | |
| AREA NO 822K | SUBJECT D36 | SUBJECT ASD | SUBJECT A42 | SUBJECT | SUBJECT | SUBJECT | SUBJECT | SUBJECT | SUBJECT |
| PROPOSED | | WADI | | KHALID | | | | | |
| DAM | | SITE | | ON | | YARMUK | | | |
| RIVER | | | | | | | | | |
| <p>AT CONFLUENCE WITH WADI RUQAAD (32 44 N 35 46 E). Looking UPSTREAM (EAST).</p> | | | | | | | | | |
| DATE OF PHOTO | | TYPE | QUALITY | CLASS | NO. OF CARDS | SOURCE OF PHOTOGRAPH | | | |
| 54 | | 41 | 2 | 4 | 3 | 25X1A | | | |
| CLASSIFICATION | | | | CAPTIONED BY | | | | | |
| | | | | LF | | | | | |
| FORM NO. 174 Approved For Release 1999/09/21 : CIA-RDP78-05867A000200580009-6 PHOTO ANALYSIS REPORT | | | | | | | | | |

| | | | | | | | | | |
|--|--|--------------|--|----------------|--|--------------------------------|--|--------------|--|
| PHOTO NO. | | LOT NO. | | ROLL REFERENCE | | LATITUDE | | LONGITUDE | |
| APPROVED For Release 1999/09/21 : CIA-RDP78-05867A000200580009-6 | | 46639 | | 1999/09/21 | | CIA-RDP78-05867A000200580009-6 | | | |
| COUNTRY | | SUBJECT | | SUBJECT | | SUBJECT | | SUBJECT | |
| SYRIA | | HAURAN | | | | | | | |
| AREA NO | | SUBJECT | | SUBJECT | | SUBJECT | | SUBJECT | |
| 822K | | D36 | | A3DA42 | | | | | |
| P R O P O S E D | | Y A R M U K | | R I V E | | | | | |
| R D A M | | S I T E | | L O O K I N G | | | | | |
| D O W N S T R E A M | | | | | | | | | |
| JORDAN AT | | LEFT. | | | | | | | |
| DATE OF PHOTO | | TYPE | | QUALITY | | CLASS | | NO. OF CARDS | |
| 544 | | 2 | | 4 | | 3 | | 25X1A | |
| CLASSIFICATION | | CAPTIONED BY | | | | | | | |
| OFFICIAL USE ONLY | | E | | | | | | | |

| | | | | | | | | | |
|---|--|-----------------|--|--|--|----------|--|--------------|--|
| PHOTO NO 226020 | | ICF NO 54662 | | MAP REFERENCE | | LATITUDE | | LONGITUDE | |
| COUNTRY Approved For Release 1999/09/21 : CIA-RDP78-05867A000200580009-6 SYRIA | | | | | | | | | |
| AREA NO 822K | | | | | | | | | |
| SUBJECT D36 | | SUBJECT A3D | | SUBJECT A42 | | SUBJECT | | SUBJECT | |
| PROPOSED | | Y | | ARMUK | | R | | VE | |
| DAM | | SITE | | LOOKING | | | | | |
| DOWNSTREAM | | | | | | | | | |
| JORDAN AT LEFT | | | | | | | | | |
| DATE OF PHOTO | | TYPE | | QUALITY | | CLASS | | NO. OF CARDS | |
| 54 | | 4 | | 2 | | 4 | | 3 | |
| CLASSIFICATION | | CAPTIONED BY | | SOURCE OF PHOTOGRAPH 25X1A | | | | | |
| | | | |  | | | | | |
| Approved For Release 1999/09/21 : CIA-RDP78-05867A000200580009-6 PHOTO ANALYSIS REPORT | | | | | | | | | |

| | | | | | | | | | |
|--|---|----------------|---------|----------------|--------------|----------------------|---|----------------|---|
| PHOTO NO 246021 | | LOT NO 466 | | MAP REFERENCE | | LATITUDE | | LONGITUDE | |
| COUNTRY Approved For Release 1999/09/21 : CIA-RDP78-05867A000200580009-6 SYRIA | | | | | | | | | |
| AREA NO 822K | | | | | | | | | |
| SUBJECT D36 | | SUBJECT HSD | | SUBJECT A42 | | SUBJECT AKM | | SUBJECT AKW | |
| P | R | O | D | O | S | E | D | Y | A |
| R | D | A | M | S | I | T | E | L | O |
| U | P | S | T | R | E | A | M | K | R |
| | | | | | | | | I | V |
| | | | | | | | | N | E |
| | | | | | | | | G | |
| | | | | | | | | | |
| | | | | | | | | | |
| | | | | | | | | | |
| | | | | | | | | | |
| | | | | | | | | | |
| DATE OF PHOTO | | TYPE | QUALITY | CLASS | NO. OF CARDS | SOURCE OF PHOTOGRAPH | | | |
| 54 | | 4 | 2 | 4 | 5 | 25X1A | | | |
| CLASSIFICATION | | | | CAPTIONED BY | | | | | |
| FOR OFFICIAL USE ONLY | | | | E | | | | | |
| FORM NO. 174 Approved For Release 1999/09/21 : CIA-RDP78-05867A000200580009-6 PHOTO ANALYSIS REPORT | | | | | | | | | |

| | | | | | | | | | |
|--|--|--------------------|--|----------------------|--|----------------------|--|------------------------|--|
| PHOTO NO. 246022 | | LOT NO. 1546001 | | MAP REFERENCE NIS | | LATITUDE 17 5 2 N | | LONGITUDE 107 5 2 E | |
| COUNTRY Approved For Release 1999/09/21 : CIA-RDP78-05867A000200580009-6 Non Ex RANGMON-20 | | | | | | | | | |
| AREA NO. 6161 | | SUBJECT C78 | | SUBJECT C3R | | SUBJECT | | SUBJECT | |
| C H X U N | | C H X O N | | 10 | | B e a i d e n t | | 20 | |
| O P C H X U N | | C H X O N | | 30 | | O L d | | 40 | |
| H A R | | | | 50 | | | | 60 | |
| 25X1C | | | | | | | | | |
| DATE OF PHOTO Mar 54 | | TYPE 2 | | QUALITY 1 | | CLASS 4 | | NO. OF CARDS 2 | |
| CLASSIFICATION C U C | | | | CAPTIONED BY HVT | | | | | |
| FORM NO. 1 Jan 54 17 | | | | | | | | | |
| Approved For Release 1999/09/21 : CIA-RDP78-05867A000200580009-6 PHOTO ANALYSIS REPORT | | | | | | | | | |

[illegible]

| | | | | | | | | | |
|---|--|---------|--------------|---------------|--------------|----------------------|--|-----------|--|
| PHOTO NO | 226117 | LOT NO | | MAP REFERENCE | | LATITUDE | | LONGITUDE | |
| COUNTRY | Approved For Release 1999/09/21 : CIA-RDP78-05867A000200580009-6 | | | | | | | | |
| AREA NO | 6162 | SUBJECT | AN3 | SUBJECT | | SUBJECT | | SUBJECT | |
| <p>YANAGI U C O W \$ U P L I E</p> <p>W J P O R G O V T I O P A F F I</p> <p>\$ T F A F B E R</p> <p>in Resettling.</p> | | | | | | | | | |
| DATE OF PHOTO | | TYPE | QUALITY | CLASS | NO. OF CARDS | SOURCE OF PHOTOGRAPH | | | |
| 15 OCT 55 | | 2 | 1 | 4 | 1 | 25X1C | | | |
| CLASSIFICATION | | | CAPTIONED BY | | | | | | |
| OUO | | | HJT | | | | | | |
| FORM NO 17 Approved For Release 1999/09/21 : CIA-RDP78-05867A000200580009-6 PHOTO ANALYSIS REPORT | | | | | | | | | |

| | | | | | | | | | |
|--|--------|---------|--------------|---------------|----------------|----------------------|--------|-----------|---------|
| PHOTO NO | 276025 | LOT NO | 14051 | MAP REFERENCE | 38-06N 127-51E | LATITUDE | 38-06N | LONGITUDE | 127-51E |
| COUNTRY | Korea | | | | | | | | |
| AREA NO | 616L | SUBJECT | AHL | SUBJECT | ANY | SUBJECT | DOO | SUBJECT | |
| 4 A N J g u T e g g p l a n t R e | | | | | | | | | |
| d b p e p p e r s c e l e r y - c a | | | | | | | | | |
| b b A g e s H o u s e | | | | | | | | | |
| Eggplants, Red peppers, And Celery-Cabbage in garden of only pre-Hostilities House left in town. | | | | | | | | | |
| DATE OF PHOTO | | TYPE | QUALITY | CLASS | NO OF CARDS | SOURCE OF PHOTOGRAPH | | | |
| 15 Oct 55 | | 55 | 4 | 1 | 4 | 25X1C | | | |
| CLASSIFICATION | | | CAPTIONED BY | | | | | | |
| SECRET | | | HUT | | | | | | |
| FORM NO 1 Approved For Release 1999/09/21 : CIA-RDP78-05867A000200580009-6 | | | | | | | | | |
| 1 Jun 56 PHOTO ANALYSTS REPORT (20) | | | | | | | | | |

PHOTO NO

286100

LOT NO

MAP REFERENCE

LATITUDE

LONGITUDE

COUNTRY

Approved For Release 1999/09/21 : CIA-RDP78-05867A000200580009-6

AREA NO

6161

SUBJECT

SUBJECT

SUBJECT

SUBJECT

SUBJECT

SUBJECT

SUBJECT

SUBJECT

YANGU GU FARMER CATTY
WANG ROAD OF SOY BEAN

Home For Threshing

DATE OF PHOTO

TYPE

QUALITY

CLASS

NO OF CARDS

SOURCE OF PHOTOGRAPH

25X1C

CLASSIFICATION

000

CAPTIONED BY

AVT

FORM NO 1 Jun 56

Approved For Release 1999/09/21 : CIA-RDP78-05867A000200580009-6

PHOTO ANALYSIS REPORT

(20)

Approved For Release 1999/09/21 : CIA-RDP78-05867A000200580009-6

| COUNTRY | AREA NO | SUBJECT | SUBJECT | SUBJECT | SUBJECT | SUBJECT | SUBJECT | SUBJECT | SUBJECT |
|---------|---------|---------|---------|---------|---------|---------|---------|---------|---------|
| | 616L | ANG | ANG | ANG | ANG | ANG | ANG | ANG | ANG |
| | | 25 | 25 | 25 | 25 | 25 | 25 | 25 | 25 |
| | | 45 | 45 | 45 | 45 | 45 | 45 | 45 | 45 |

AT edge of town.

| DATE OF PHOTO | TYPE | QUALITY | CLASS | NO. OF CARDS | SOURCE OF PHOTOGRAPH |
|----------------|------|---------|-------|--------------|----------------------|
| OCT 55 | 2 | 1 | H | 4 | 25X1C |
| CLASSIFICATION | | | | | |
| 000 | | | | | |
| CAPTIONED | | | | | |
| HVT | | | | | |

| | | | | | | | | | |
|--|--|---------------------------------|--|---------------------------------|--|----------|--|----------------------|--|
| PHOTO NO. | | APPROVED FOR RELEASE 1999/09/21 | | CIA RDP 78-05867A000200580009-6 | | LATITUDE | | 28 30 N 121 35 E | |
| COUNTRY | | Myanmar | | PROVINCE | | Rangoon | | | |
| AREA NO. | | 616 L | | SUBJECT | | ANG | | | |
| YANGON | | 5 | | SUBJECT | | HARVEST | | 15 | |
| GCHQ | | 25 | | SUBJECT | | FROM | | 35 | |
| HARVEST | | 45 | | SUBJECT | | FIRST | | 40 | |
| AFTER RESETTLEMENT | | | | | | | | | |
| | | | | | | | | | |
| | | | | | | | | | |
| | | | | | | | | | |
| | | | | | | | | | |
| DATE OF PHOTO | | TYPE | | QUALITY | | CLASS | | NO. OF CARDS | |
| 15 Oct 55 | | 2 | | 1 | | 4 | | 1 | |
| CLASSIFICATION | | SECRET | | CAPTIONED BY | | HUT | | SOURCE OF PHOTOGRAPH | |
| 174 | | USE PREVIOUS EDITIONS | | | | | | 25X1C | |
| Approved For Release 1999/09/21 : CIA RDP 78-05867A000200580009-6 PHOTO ANALYSIS REPORT | | | | | | | | | |

PHOTO NO: 246029 LOT NO: 15 MAP REFERENCE: 38 00 N 127 53 E

COUNTRY: Approved For Release 1999/09/21 : CIA-RDP78-05867A000200580009-6

| AREA NO | SUBJECT | SUBJECT | SUBJECT | SUBJECT | SUBJECT | SUBJECT | SUBJECT | SUBJECT | SUBJECT |
|---------|---------|---------|---------|---------|---------|---------|---------|---------|---------|
| 6161 | 035 | 062 | 000 | 000 | | | | | |
| Y A N G | 0 | | 10 | i e w | 10 | 15 | F | G | T |
| F R | 25 | H | 30 | L | A | 35 | T | e | d |
| F T | 45 | | 50 | | | | | | |

PART 1 OF 4 PART PANORAMA.
See CIA 246029 Thru 246032

| DATE OF PHOTO | TYPE | QUALITY | CLASS | NO. OF CARDS | SOURCE OF PHOTOGRAPH |
|----------------|------|---------|-----------|--------------|----------------------|
| 15 OCT. 55 | 55 | 4 | 1 | 4 | 25X1C |
| CLASSIFICATION | 000 | | CAPTIONED | HUT | |

| COUNTRY | AREA NO | SUBJECT | SUBJECT | SUBJECT | SUBJECT | SUBJECT | SUBJECT | SUBJECT | SUBJECT |
|--|---------|---------|---------|--------------|----------------------|---------|---------|---------|---------|
| Approved For Release 1999/09/21 : CIA-RDP78-05867A000200580009-6 | 616L | D36 | G62 | DDO | DDO | | | | |
| YANGON | | | | VIEW | | | | | |
| FRENCH | | | | HILL | | | | | |
| F | | | | AT | | | | | |
| TOWN | | | | | | | | | |
| <p>PART 2 OF 24 PART PANORAMA.</p> <p>See CIA 246029 Thru 246032</p> | | | | | | | | | |
| DATE OF PHOTO | TYPE | QUALITY | CLASS | NO. OF CARDS | SOURCE OF PHOTOGRAPH | | | | |
| 15 OCT. 55 | 4 | 1 | 4 | 4 | 25X1C | | | | |
| CLASSIFICATION | | | | CAPTIONED BY | | | | | |
| 200 | | | | HUT | | | | | |
| <p>Approved For Release 1999/09/21 : CIA-RDP78-05867A000200580009-6</p> <p>PHOTO ANALYSIS REPORT</p> | | | | | | | | | |

| | | | | | | | | | |
|--|--|--------------|-----|---------------|------|----------|-----|-------------|-----|
| PHOTO NO | 246031 | LOT NO | | MAP REFERENCE | | LATITUDE | | LONGITUDE | |
| COUNTRY | Approved For Release 1999/09/21 : CIA-RDP78-05867A000200580009-6 | | | | | | | | |
| AREA NO | 616 L | SUBJECT | D36 | SUBJECT | CG-2 | SUBJECT | DDO | SUBJECT | DDO |
| Y | A | N | 9 | 5 | U | 10 | H | 15 | F |
| F | R | 25 | 25 | 30 | H | 30 | L | 35 | T |
| F | T | 45 | 45 | 50 | H | 50 | L | 55 | T |
| <p>PART 2 OF 4 PART 1 ANTANNA</p> <p>W-24 CIA 246029 Thru 246032</p> | | | | | | | | | |
| DATE OF PHOTO | 15 | TYPE | T | QUALITY | 5 | CLASS | 5 | NO OF CARDS | 4 |
| CLASSIFICATION | 000 | CAPTIONED BY | HJT | 25X1C | | | | | |
| FORM NO. 174 | Approved For Release 1999/09/21 : CIA-RDP78-05867A000200580009-6 | | | | | | | | |

| | | | | | | | | | |
|--|---|---------|------|---------------|--------------|-------------|----------------------|-----------|----|
| PHOTO NO | | IDF NO | | MAP REFERENCE | | LATITUDE | | LONGITUDE | |
| Approved For Release 1999/09/21 : CIA-RDP78-05867A000200580009-6 | | | | | | | | | |
| COUNTRY | | | | PROVINCE | | | | | |
| Korea | | | | Kangwon-do | | | | | |
| AREA NO | | SUBJECT | | SUBJECT | | SUBJECT | | SUBJECT | |
| 616 L | | 036 | | 662 | | 000 | | 000 | |
| Y | A | N | g | U | V | i | e | N | 10 |
| F | r | o | g | H | i | l | A | T | 15 |
| F | T | O | W | N | | | | | 20 |
| | | | | | | | | | 25 |
| | | | | | | | | | 30 |
| | | | | | | | | | 35 |
| | | | | | | | | | 40 |
| | | | | | | | | | 45 |
| | | | | | | | | | 50 |
| PART 4 OF A PART PANORAMA See CIA 246029 TRF 246032 | | | | | | | | | |
| DATE OF PHOTO | | | TYPE | QUALITY | CLASS | NO OF CARDS | SOURCE OF PHOTOGRAPH | | |
| 15 OCT 55 | | | 4 | 1 | 4 | 4 | 25X1C | | |
| CLASSIFICATION | | | | | CAPTIONED BY | | | | |
| Approved For Release 1999/09/21 : CIA-RDP78-05867A000200580009-6 | | | | | | | | | |
| FORM NO 174 USE PREVIOUS EDITIONS PHOTO ANALYSIS REPORT | | | | | | | | | |

| | | | | | | | | | |
|--|--|---------|-----|---------------|-----------|-------------|-----|----------------------|-----------|
| PHOTO NO | 256037 | LOT NO | | MAP REFERENCE | | LATITUDE | | LONGITUDE | |
| COUNTRY | Approved For Release 1999/09/21 : CIA-RDP78-05867A000200580009-6 | | | | | | | | |
| AREA NO | 616L | SUBJECT | DOO | SUBJECT | EDD | SUBJECT | DOO | SUBJECT | |
| | Y A N G | 5 | U | | 10 | O | L | 25 | H E L L |
| | B O T T L E | 25 | A R | 30 | R O U N D | 35 | S | 40 | I N C I T |
| | | 45 | | 50 | | | | | |
| DATE OF PHOTO | | | | | | | | | |
| TYPE | | QUALITY | | CLASS | | NO OF CARDS | | SOURCE OF PHOTOGRAPH | |
| 1 MAR | | E H | | 4 | | 1 | | 25X1C | |
| CLASSIFICATION | | | | CAPTIONED BY | | | | | |
| OUO | | | | HJT | | | | | |
| FORM NO. 1 Jun 56 | | | | | | | | | |
| Approved For Release 1999/09/21 : CIA-RDP78-05867A000200580009-6 | | | | | | | | | |

| | | | | | | | | | |
|---|-------|---------|--------------|---------------|--------------|----------------------|-----|-----------|-----|
| 246034 | | LOT NO | | MAP REFERENCE | | LATITUDE | | LONGITUDE | |
| Approved For Release 1999/09/21 : CIA-RDP78-05867A000200580009-6 Country: <u>Korea</u> | | | | | | | | | |
| AREA NO | 616 L | SUBJECT | C38 | SUBJECT | C78 | SUBJECT | EMD | SUBJECT | DDQ |
| YANGG | | U | | SECOND | | BUILD | | 20 | |
| ING | | 25 | | 30 | | 35 | | 40 | |
| RE | | 45 | | 50 | | | | | |
| MAN in FG WITH "A" FRAME IS A NEW SETTLER. YANGG VALLEY in BG. | | | | | | | | | |
| DATE OF PHOTO | | TYPE | QUALITY | CLASS | NO. OF CARDS | SOURCE OF PHOTOGRAPH | | | |
| 1 MAR 54 | | 4 | 1 | 4 | 4 | 25X1C | | | |
| CLASSIFICATION | | | CAPTIONED BY | | | | | | |
| TOP SECRET | | | HUT | | | | | | |
| Approved For Release 1999/09/21 : CIA-RDP78-05867A000200580009-6 PHOTO ANALYSIS REPORT | | | | | | | | | |

| | | | | | | | | | |
|---|----------------|-------------------|---------------|----------------------|-------------|------------------------------|---------|-----------|---------|
| PHOTO NO 246077 | | LOT NO 3-14695 | | MAP REFERENCE N15 | | LATITUDE 32 06 N 127 53 E | | LONGITUDE | |
| COUNTRY Approved For Release 1999/09/21 : CIA-RDP78-05867A000200580009-6 | | | | | | | | | |
| AREA NO 616 L | SUBJECT C28 | SUBJECT CHH | SUBJECT MD | SUBJECT | SUBJECT | SUBJECT | SUBJECT | SUBJECT | SUBJECT |
| Y A N G | U | | F I R | T | | H O U | | | |
| b e i n g | | b u i | L T | | A F T | e r | | | |
| \$ e t t | L i n g | | | | | | | | |
| <p>Building in RG is only one LEFT AFTER Hostilities.</p> | | | | | | | | | |
| DATE OF PHOTO | | TYPE | QUALITY | CLASS | NO OF CARDS | SOURCE OF PHOTOGRAPH | | | |
| 12 11 | | 574 | 1 | 4 | 3 | 25X1C | | | |
| CLASSIFICATION | | | | CAPTIONED BY | | | | | |
| Approved For Release 1999/09/21 : CIA-RDP78-05867A000200580009-6 | | | | | | | | | |
| FORM NO. 174 1 Jun 54 USE PREVIOUS EDITIONS | | | | | | | | | |
| PHOTO ANALYSIS REPORT | | | | | | | | | |

| | | | | | | | | | |
|--|--|--------|--|---------------|--|----------|--|--------------|--|
| PHOTO NO | | LOT NO | | MAP REFERENCE | | LATITUDE | | LONGITUDE | |
| 075075 | | 4 | | N 15 | | 06 N | | 157 E | |
| Approved For Release 1999/09/21 : CIA-RDP78-05867A000200580009-6 AREA NO 616L SUBJECT C38 SUBJECT DDD SUBJECT A SUBJECT T SUBJECT H SUBJECT U SUBJECT R | | | | | | | | | |
| YAN GUO A I T H O U R b e i n g b u i l t A F T E R S E T T I N G 50 | | | | | | | | | |
| Tent in BR shelter ROK soldiers. | | | | | | | | | |
| DATE OF PHOTO | | TYPE | | QUALITY | | CLASS | | NO. OF CARDS | |
| 1 Mar | | 54 | | 4 | | 1 | | 4 | |
| CLASSIFICATION | | O U O | | CAPTIONED BY | | HJT | | 2 | |
| FORM NO 1 Jun 56 | | 17 | | 17 | | 17 | | 17 | |
| Approved For Release 1999/09/21 : CIA-RDP78-05867A000200580009-6 PHOTO ANALYSTS REPORT | | | | | | | | | |

| | | | | | | | | | |
|--|------|---------|---------|---------------|-------------|----------------------|-------|-----------|----|
| 246037 | | LOT NO | | MAP REFERENCE | | LATITUDE | | LONGITUDE | |
| Korea | | S-4695A | | C 37 32N | | 127 00E | | | |
| Approved For Release 1999/09/21 : CIA-RDP78-05867A000200580009-6 | | | | | | | | | |
| AREA NO | 8161 | SUBJECT | C3A | SUBJECT | DOO | SUBJECT | CO2 | SUBJECT | |
| | COOL | | NR | | 10 | | CHONG | | 15 |
| | DO | | 25 | | 30 | | UNIT | | 35 |
| | ING | | 45 | | 50 | | HO | | 40 |
| <p>project occupied predominantly by refugees. predominantly</p> | | | | | | | | | |
| DATE OF PHOTO | | TYPE | QUALITY | CLASS | NO OF CARDS | SOURCE OF PHOTOGRAPH | | | |
| 56 | | 4 | 1 | 4 | 3 | 25X1C | | | |
| CLASSIFICATION | | OVO | | CAPTIONED BY | | | | | |
| | | | | JUT | | | | | |
| Approved For Release 1999/09/21 : CIA-RDP78-05867A000200580009-6 | | | | | | | | | |
| PHOTO ANALYSIS REPORT | | | | | | | | | |

| | | | | | | | | | |
|--|-------------|--------------|-------------|--------------------------------------|--------------|----------------------|---------|-----------|---------|
| PHOTO NO. 246038 | | LIST NO. 1 | | MAP REFERENCE | | LATITUDE | | LONGITUDE | |
| Approved For Release 1999/09/21 : CIA-RDP78-05867A000200580009-6 | | | | | | | | | |
| COUNTRY Philippines Is. | | | | PROVINCE Mindanao Is., Surigao Prov. | | | | | |
| AREA NO. 114 | SUBJECT AML | SUBJECT DID | SUBJECT AMH | SUBJECT DH2 | SUBJECT D49 | SUBJECT | SUBJECT | SUBJECT | SUBJECT |
| NEW | F | A | R | L | A | N | d | F | |
| P | T | T | L | 6 | F | 0 | 2 | 0 | 5 |
| G | | | | | | | | | |
| HAS NOT been penetrated yet. | | | | | | | | | |
| | | | | | | | | | |
| | | | | | | | | | |
| | | | | | | | | | |
| DATE OF PHOTO | | TYPE | QUALITY | CLASS | NO. OF CARDS | SOURCE OF PHOTOGRAPH | | | |
| Aug | | 55 | 2 | 1 | 4 | 25X1C | | | |
| CLASSIFICATION | | CAPTIONED BY | | | | | | | |
| SECRET | | HVT | | | | | | | |
| Approved For Release 1999/09/21 : CIA-RDP78-05867A000200580009-6 | | | | | | | | | |

[illegible]

| | | | | | | | | | |
|---|---------|---------------|---------|----------------------|---------|----------|---------|-----------|---------|
| PHOTO NO. | | LOT NO. | | DATE RECEIVED | | LATITUDE | | ELEVATION | |
| 2461141 Approved For Release 1999/09/21 : CIA-RDP78-05867A000200580009-6 | | | | | | | | | |
| COUNTRY Philippine Is. LUZON Is. LAAGUNA PROV. | | | | | | | | | |
| AREA NO. | SUBJECT | SUBJECT | SUBJECT | SUBJECT | SUBJECT | SUBJECT | SUBJECT | SUBJECT | SUBJECT |
| 73114 | A44 | CH46 | | | | | | | |
| LOC | 5 | RA | N | O | 10 | U | N | I | V |
| H | E | P | H | I | L | 30 | A | F | I |
| E | M | O | R | I | A | 40 | C | O | L |
| | | | | | | | | | |
| PLAQUE. | | | | | | | | | |
| ILLEGIB | | | | | | | | | |
| <div style="background-color: black; width: 100%; height: 40px;"></div> | | | | | | | | | |
| <div style="background-color: black; width: 100%; height: 20px;"></div> | | | | | | | | | |
| CLASSIFICATION | | NO. OF COPIES | | SOURCE OF PHOTOGRAPH | | | | | |
| 000 | | 2142 | | 25X1C | | | | | |
| CAPTIONED BY | | HVT | | | | | | | |
| FORM NO. 1 74 USE PREVIOUS EDITIONS Approved For Release 1999/09/21 : CIA-RDP78-05867A000200580009-6 | | | | | | | | | |

| | | | | | | | | | |
|--|--|---------|--------------|---------------|----------------------|----------|---------|-----------|----------|
| PHOTO NO | 246041 | LOT NO | J-4035A | MAP REFERENCE | C | LATITUDE | 12 13 N | LONGITUDE | 121 11 E |
| COUNTRY | Approved For Release 1999/09/21 : CIA-RDP78-05867A000200580009-6 | | | | | | | | |
| AREA NO | 33114 | SUBJECT | ANAS | SUBJECT | CH4 | SUBJECT | 449 | SUBJECT | |
| LOF | | BANOF | | UNIV | | OF | | R | |
| HEP | | HIL | | AGRI | | COL | | R | |
| VIN | | J | | 1 | | 2 | | 3 | |
| <p>RUINS OF High School on CAMPUS. Tropical Vegetation HAS TAKEN OVER.</p> <p>UNIV = University Phil - Philippine COL = College AGR - Agriculture</p> | | | | | | | | | |
| DATE OF PHOTO | TYPE | QUALITY | CLASS | NO OF CARDS | SOURCE OF PHOTOGRAPH | | | | |
| NOCT 55 | 4 | 1 | 14 | 3 | 25X1C | | | | |
| CLASSIFICATION | | | CAPTIONED BY | | | | | | |
| 000 | | | HVT | | | | | | |
| FORM NO. 1 Jan 56 Approved For Release 1999/09/21 : CIA-RDP78-05867A000200580009-6 PHOTO ANALYSIS REPORT | | | | | | | | | |


| | | | | | | | | | |
|--|--|---------------------|--|--|--|----------------------|--|------------------------|--|
| PIC/TO NO 246042 | | LOT NO 5-4895A | | MAP REFERENCE | | LATITUDE 12 13 21 | | LONGITUDE 120 09 06 | |
| COUNTRY: Philippines AREA NO: 33148 SUBJECT: ANZ SUBJECT: ANZ SUBJECT: ANZ SUBJECT: ANZ SUBJECT: ANZ SUBJECT: ANZ SUBJECT: ANZ SUBJECT: ANZ SUBJECT: ANZ SUBJECT: ANZ | | | | | | | | | |
| L O S B A N O S U N I V O F H E P H I L A G R I C O L ON THE | | | | | | | | | |
| SOIL TESTS BEING CONDUCTED NEXT TO LYSIMETER EQUIPMENT CASE. | | | | | | | | | |
| UNIV = University COL = College Phil = Philippine Agri = Agriculture | | | | | | | | | |
| DATE OF PHOTO 17 OCT 55 | | TYPE 4 | | QUALITY 1 | | CLASS 14 | | NO OF CARDS 2 | |
| CLASSIFICATION 000 | | CAPTIONED BY HVT | | SOURCE OF PHOTOGRAPH 25X1C  | | | | | |

PHOTO NO. 516077

LOT NO.

MAP REFERENCE

LATITUDE

COUNTRY Approved For Release 1999/09/21 : CIA-RDP78-05867A000200580009-6

PHILIPPINE IS. LUZON IS. LAUNA PROV.

| AREA NO. | SUBJECT | SUBJECT | SUBJECT | SUBJECT | SUBJECT | SUBJECT | SUBJECT | SUBJECT |
|----------|---------|---------|---------|---------|---------|---------|---------|---------|
| 33114 | AH\$ | AH2 | | | | | | |
| LO\$ | BANO\$ | | | | UNIV | | | |
| HE | PHIL | | | | AGRI | | | |
| REEN | HOU\$ | | | | COL | | | |

UNIV = University
COL = College

PHIL = Philippines
AGRI = Agriculture

| | | | | | |
|----------------|------|---------|--------------|--------------|----------------------|
| DATE OF PHOTO | TYPE | QUALITY | CLASS | NO. OF CARDS | SOURCE OF PHOTOGRAPH |
| 17 OCT 55 | 4 | 1 | 4 | 2 | 25X1C |
| CLASSIFICATION | | | CAPTIONED BY | | |
| 000 | | | AVT | | |

| | | | | | | | | | |
|--|---------|------------------------|---------|---------------|--------------|----------------------|---------|----------------------|---------|
| PHOTO NO. 246045 | | LOT NO. 3-17-63-5 | | MAP REFERENCE | | LATITUDE 14° 17' N | | LONGITUDE 121° 13' E | |
| Approved For Release 1999/09/21 : CIA-RDP78-05867A000200580009-6 | | | | | | | | | |
| COUNTRY | | PROVINCE | | | | | | | |
| Philippine Is | | LUZON IS, LAGUNA PROV. | | | | | | | |
| AREA NO. | SUBJECT | SUBJECT | SUBJECT | SUBJECT | SUBJECT | SUBJECT | SUBJECT | SUBJECT | SUBJECT |
| 33115 | AHS | AHS | | | | | | | |
| LO \$ | BAN | OF | 10 | UNIV | OF | 15 | | | |
| 10 | PHIL | 15 | 30 | COL | 40 | | | | |
| 45 | URRAH | 50 | | | | | | | |
| CAT TLE FROM INDIA | | | | | | | | | |
| imported to improve native milk | | | | | | | | | |
| COW \$. | | | | | | | | | |
| UNIV = University | | | | | | | | | |
| COL = College | | | | | | | | | |
| PHIL = Philippines | | | | | | | | | |
| AGRI = Agriculture | | | | | | | | | |
| DATE OF PHOTO | | TYPE | QUALITY | CLASS | NO. OF CARDS | SOURCE OF PHOTOGRAPH | | | |
| 17-T | | 55 | 2 | 1 | 14 | 25X1C | | | |
| CLASSIFICATION | | CAPTIONED BY | | | | | | | |
| | | HUT | | | | | | | |
| Approved For Release 1999/09/21 : CIA-RDP78-05867A000200580009-6 | | | | | | | | | |
| PHOTO ANALYSTS REPORT | | | | | | | | | |

| | | | | |
|---|-----------------|-----------------------|-----------------|-------------------------------|
| PHOTO NO. 246046 | LOT NO. 1165 | MAP REFERENCE 1165 | LATITUDE 13N | LONGITUDE 121E |
| COUNTRY: Philippines Is. LUZON Is, LAGUNA PROV. | | | | |
| AREA NO. 2311 | SUBJECT AH2 | SUBJECT AH2 | SUBJECT | SUBJECT |
| LOF | BAN | OF | UNIV | OF |
| the Phil | Agri | COL | | |
| RAC | TOR | | | |
| + RACTOR AND Trailer IN USE | | | | |
| ON The School Farm | | | | |
| UNIV = University COL = College | | | | |
| Phil = Philippine Agri = Agriculture | | | | |
| DATE OF PHOTO 17 OCT 55 | TYPE 2 | QUALITY 1 | CLASS H 2 | SOURCE OF PHOTOGRAPH 25X1C |
| CLASSIFICATION C U O | | CAPTIONED BY HUT | | |

FORM NO. 1
1 Jun 56

Approved For Release 1999/09/21 : CIA-RDP78-05867A000200580009-6

ANALYST'S REPORT

(20)

| | | | | | | | | | |
|--|--|----------|--|---------------|--|----------|--|-------------|--|
| PHOTO NO | | LOT NO | | MAP REFERENCE | | LATITUDE | | LONGITUDE | |
| Approved For Release 1999/09/21 : CIA-RDP78-05867A000200580009-6 | | | | | | | | | |
| COUNTRY <u>Philippine Is</u> <u>LUZON IS, LAGUNA PROV.</u> | | | | | | | | | |
| AREA NO | | SUBJECT | | SUBJECT | | SUBJECT | | SUBJECT | |
| 33118 | | AA\$ | | AHY | | | | | |
| LO\$ | | BAN | | O\$ | | UNI | | V | |
| be | | P | | h | | A | | COL | |
| A | | O | | T | | O | | F | |
| Research Assistant at work with U.S. Aid equipment. UNIV = University Agri = Agriculture PHIL = Philippines COL = College | | | | | | | | | |
| DATE OF PHOTO | | TYPE | | QUALITY | | CLASS | | NO OF CARDS | |
| 17 OCT | | 55 | | 2 | | 1 | | 4 2 | |
| CLASSIFICATION | | TYPE | | QUALITY | | CLASS | | NO OF CARDS | |
| 000 | | | | | | | | | |
| FORM NO 174 | | 1 Jun 56 | | CAPTIONED BY | | 25X1C | | | |
| 174 | | 1 Jun 56 | | HUT | | | | | |
| Approved For Release 1999/09/21 : CIA-RDP78-05867A000200580009-6 | | | | | | | | | |

| | | | | | | | | | | | | |
|--|----------------|--------|---------|--------------|---------|--------------|----------------------|-------------|---------|-----|---------|--|
| 246048 | | 226852 | | N.S. | | 3 | | 200580009-6 | | SOF | | |
| Approved For Release 1999/09/21 : CIA-RDP78-05867A000200580009-6 | | | | | | | | | | | | |
| Philippine Is., Mindanao Is., Misamis Oriental Prov. | | | | | | | | | | | | |
| AREA NO | SUBJECT | | SUBJECT | | SUBJECT | | SUBJECT | | SUBJECT | | SUBJECT | |
| 6148 | AWL | | CG2 | | AHM | | | | | | | |
| 0 | 5 | 10 | 15 | 20 | 25 | 30 | 35 | 40 | 45 | 50 | | |
| DEL | MONT | | P | | P | | P | | P | | P | |
| PLANTATION | TIONS | | C | | O | | M | | P | | A | |
| Y | RARRIO | | | | | | | | | | | |
| for workers. Can be seen | | | | | | | | | | | | |
| throughout the plantation. | | | | | | | | | | | | |
| | | | | | | | | | | | | |
| | | | | | | | | | | | | |
| | | | | | | | | | | | | |
| DATE OF PHOTO | | | TYPE | QUALITY | CLASS | NO. OF CARDS | SOURCE OF PHOTOGRAPH | | | | | |
| Aug 552 | | | 1 | 4 | 3 | 25X1C | | | | | | |
| CLASSIFICATION | | | CVO | CAPTIONED BY | HVT | | | | | | | |
| FORM NO. 174 USE PREVIOUS EDITIONS | | | | | | | | | | | | |
| Approved For Release 1999/09/21 : CIA-RDP78-05867A000200580009-6 | | | | | | | | | | | | |

| | | | | | | | | | | | | | |
|--|--|--------|--|--------|--|----------|--|---------------|--|----------|--|-----------|--|
| PHOTO NO | | 246050 | | LOT NO | | J-146800 | | MAP REFERENCE | | LATITUDE | | LONGITUDE | |
| COUNTRY <u>Philippines Is.</u> <u>Mindanao Is.</u> <u>Cotabato Prov</u> AREA NO <u>414</u> | | | | | | | | | | | | | |
| SUBJECT <u>Home</u> <u>Trade</u> <u>Hide</u> <u>in</u> <u>Newly</u> <u>Open</u> SUBJECT <u>10</u> <u>13</u> <u>25</u> <u>30</u> <u>35</u> <u>40</u> SUBJECT <u>45</u> <u>50</u> | | | | | | | | | | | | | |
| DATE OF PHOTO <u>Aug 55</u> <u>8</u> <u>1</u> <u>4</u> <u>4</u> TYPE <u>1</u> <u>4</u> <u>4</u> QUALITY <u>1</u> <u>4</u> <u>4</u> CLASS <u>1</u> <u>4</u> <u>4</u> NO. OF CARDS <u>1</u> <u>4</u> <u>4</u> SOURCE OF PHOTOGRAPH <u>25X1C</u> CLASSIFICATION <u>000</u> CAPTIONED BY <u>AVT</u> | | | | | | | | | | | | | |
| FORM NO. 174 1 Jan 56 USE PREVIOUS EDITIONS PHOTO ANALYSIS REPORT Approved For Release 1999/09/21 : CIA-RDP78-05867A000200580009-6 PHOTO ANALYSIS REPORT | | | | | | | | | | | | | |

[illegible]

| | | | | | | | | | | | | | | | | | | | | | | | | | | | | | | | | | | | | | | | | | | | | | | | | | | | | | |
|----------------|--|--|--|--|--|------|--|--|--|--|--|---------|--|--|--|--|--|--------------|--|--|--|--|--|--------------|--|--|--|--|--|----------------------|--|--|--|--|--|-------|--|--|--|--|--|--|--|--|--|--|--|--|--|--|--|--|--|
| DATE OF PHOTO | | | | | | TYPE | | | | | | QUALITY | | | | | | CLASS | | | | | | NO. OF CARDS | | | | | | SOURCE OF PHOTOGRAPH | | | | | | | | | | | | | | | | | | | | | | | |
| Now | | | | | | 55 | | | | | | 2 | | | | | | 1 | | | | | | 4 | | | | | | 1 | | | | | | 25X1C | | | | | | | | | | | | | | | | | |
| CLASSIFICATION | | | | | | | | | | | | | | | | | | CAPTIONED BY | | | | | | | | | | | | | | | | | | | | | | | | | | | | | | | | | | | |
| 000 | | | | | | | | | | | | | | | | | | HIT | | | | | | | | | | | | | | | | | | | | | | | | | | | | | | | | | | | |

FORM NO. 1-74
1 Jan 56

Approved For Release 1999/09/21 : CIA-RDP78-05867A000200580009-6

Approved For Release 1999/09/21 : CIA-RDP78-05867A000200580009-6

25X6

Approved For Release 1999/09/21 : CIA-RDP78-05867A000200580009-6

| | | | | | | | | | |
|--|--------|--------------|--------------|---------------|--------------|----------------------|--|-----------|--|
| PHOTO NO. | 246056 | LOT NO. | | MAP REFERENCE | | LATITUDE | | LONGITUDE | |
| Approved For Release 1999/09/21 : CIA-RDP78-05867A000200580009-6 | | | | | | | | | |
| COUNTRY | TAIWAN | | PROVINCE | ILLEGIB | | | | | |
| AREA NO. | DL | SUBJECT | AEG CTR | SUBJECT | | SUBJECT | | SUBJECT | |
| T'AI-CHUNG (NR) | | LDING BRICKS | | AT | | BRIC | | K FACTORY | |
| BRICK FACTORY | | | | | | | | | |
| | | | | | | | | | |
| | | | | | | | | | |
| | | | | | | | | | |
| DATE OF PHOTO | | TYPE | QUALITY | CLASS | NO. OF CARDS | SOURCE OF PHOTOGRAPH | | | |
| [UNKNOWN] | | 2 | 2 | 4 | 2 | 25X1A | | | |
| CLASSIFICATION | | | CAPTIONED BY | | | | | | |
| 000 | | | MUR | | | | | | |
| FORM NO. 174 1 Jun 56 | | | | | | | | | |
| Approved For Release 1999/09/21 : CIA-RDP78-05867A000200580009-6 | | | | | | | | | |
| PHOTO ANALYSIS REPORT | | | | | | | | | |

Approved For Release 1999/09/21 : CIA-RDP78-05867A000200580009-6

Next 14 Page(s) In Document Exempt

25X6

Approved For Release 1999/09/21 : CIA-RDP78-05867A000200580009-6

| | | | | | | | | | |
|--|--|---------------------|--|--------------------------------|--|----------------|--|--------------|--|
| PHOTO NO 246074 | | LOT NO N-2725A | | MAP REFERENCE | | LATITUDE | | LONGITUDE | |
| COUNTRY <u>INDIA</u> Approved For Release 1999/09/21 : CIA-RDP78-05867A000200580009-6 | | | | | | | | | |
| AREA NO 455U | | SUBJECT ANY | | SUBJECT AHE | | SUBJECT C78 | | SUBJECT | |
| PROVINCE <u>PUNJAB</u> | | | | | | | | | |
| KULU FARMER CARRYING HAY TO BRIDGE WITH LOAD OF HAY ON BACK | | | | | | | | | |
| KULU FARMER CARRYING HAY TO HIS FARM. | | | | | | | | | |
| DATE OF PHOTO | | TYPE | | QUALITY | | CLASS | | NO. OF CARDS | |
| [UNKNOWN] | | 2 | | 1 | | 4 | | 3 | |
| CLASSIFICATION 000 | | CAPTIONED BY MJB | | SOURCE OF PHOTOGRAPHY 25X1A | | | | | |
| FORM NO 17 Approved For Release 1999/09/21 : CIA-RDP78-05867A000200580009-6 PHOTO ANALYSIS REPORT | | | | | | | | | |

PHOTO NO

22017

ICOT NO

J-4725

MAP REFERENCE

CAPTURED

COUNTRY

Approved For Release 1988/09/21

CIA-RDP78-03867A000200580009-6

GYOR-SOPRON

AREA NO

1137M

SUBJECT

CSL

SUBJECT

C9C

SUBJECT

SUBJECT

SUBJECT

SUBJECT

SUBJECT

SUBJECT

MAGYAR

5

AR

OV

AR

10

CH

15

UR

CH

ARD

25

DU

RIN

30

NG

RE

35

VO

LT

45

50

40

40

DATE OF PHOTO

TYPE

QUALITY

CLASS

NO. OF CARDS

SOURCE OF PHOTOGRAPH

30 Oct-56

5

6

4

1

4

2

25X1C

CLASSIFICATION

000

CAPTIONED BY

FORM NO. 174

USE PREVIOUS EDITIONS

Approved For Release 1988/09/21

CIA-RDP78-03867A000200580009-6

GYOR-SOPRON

25X1A

(20)

| | | | | | | | | | |
|--|---------|---------|-----|---------|-----|---------|----|---------|---|
| Approved For Release 1999/09/21 : CIA-RDP78-05867A000200580009-6 | | | | | | | | | |
| COUNTRY | HUNGARY | | | | | | | | |
| AREA NO | 37M | SUBJECT | CSL | SUBJECT | C9C | SUBJECT | | SUBJECT | |
| R | E | D | O | Z | B | T | \$ | D | N |
| U | C | K | | | | | | | |
| Y | O | R | | | | | | | |

25X1A

RETURN TO ARCHIVES & RECORDS CENTER
IMMEDIATELY AFTER USE
JUN 65-660 BOX 75

77348

| | | | | | |
|--|------|---------|-------|--------------|----------------------|
| DATE OF PHOTO | TYPE | QUALITY | CLASS | NO. OF CARDS | SOURCE OF PHOTOGRAPH |
| 5 Nov. | 5 | 6 | 2 | 1 | 25X1A |
| Approved For Release 1999/09/21 : CIA-RDP78-05867A000200580009-6 | | | | | 25X1C |

Approved For Release 1999/09/21 : CIA-RDP78-05867A000200580009-6

| | | | | | | | | | | | | | | | | | | | | | | | | | | | | | | | |
|----------------|--|-----------------------|--|-----------------------|--|-------|--|--------------|--|----------------------|--|---------|--|-----|--|---------|--|---------|--|---------|--|---------|--|---------|--|---------|--|---|--|---|--|
| COUNTRY | | HUNGARY | | AREA NO | | 37M | | SUBJECT | | C9C | | SUBJECT | | C5L | | SUBJECT | | SUBJECT | | SUBJECT | | SUBJECT | | SUBJECT | | SUBJECT | | | | | |
| RE | | VO | | L | | UT | | I | | O | | N | | I | | S | | T | | S | | G | | U | | A | | R | | D | |
| I | | N | | G | | M | | A | | I | | N | | R | | O | | A | | D | | T | | O | | B | | U | | D | |
| A | | P | | E | | S | | T | | | | | | | | | | | | | | | | | | | | | | | |
| DATE OF PHOTO | | TYPE | | QUALITY | | CLASS | | NO. OF CARDS | | SOURCE OF PHOTOGRAPH | | | | | | | | | | | | | | | | | | | | | |
| 5 Nov. | | 5 6 | | 2 | | 1 | | 4 | | 2 | | 25X1C | | | | | | | | | | | | | | | | | | | |
| CLASSIFICATION | | 25X1A | | CAPTIONED BY | | | | | | | | | | | | | | | | | | | | | | | | | | | |
| FORM NO. 174 | | USE PREVIOUS EDITIONS | | PHOTO ANALYSIS REPORT | | | | | | | | | | | | | | | | | | | | | | | | | | | |

Approved For Release 1999/09/21 : CIA-RDP78-05867A000200580009-6

[illegible]

PHOTO NO. 268000 LOT NO. J-4725 MAP REFERENCE C-45 LATITUDE 4253A000200580009-6
 COUNTRY Approved For Release 1988/09/21 : CIA-RDP78-05867A000200580009-6
 AREA NO. 32 37M SUBJECT C9C SUBJECT C5L SUBJECT PEST

| | | | | | | | | | | | | | | | | | | |
|----|---|---|---|---|---|-----|---|----|----|---|---|---|---|---|---|----|----|----|
| B | U | D | A | P | E | \$ | T | 10 | R | E | V | O | L | T | I | N | G | 15 |
| \$ | O | L | D | E | R | \$ | | 25 | \$ | H | O | O | T | I | N | G | 35 | |
| \$ | O | V | I | E | T | [S] | | 45 | | | | | | | | 50 | | |

TRUOPS.

| | | | | | | | |
|-----------------------|---|---|--|---------|------------|--------------|----------------------|
| DATE OF PHOTO | | | TYPE | QUALITY | CLASS | NO. OF CARDS | SOURCE OF PHOTOGRAPH |
| Nov. | 5 | 6 | 4 | 2 | 4 | 2 | 25X1C |
| CLASSIFICATION | | | 25X1A | | [REDACTED] | | |
| FORM NO. 174 | | | Approved For Release 1988/09/21 : CIA-RDP78-05867A000200580009-6 | | | | |
| PHOTO ANALYSIS REPORT | | | | | | | |

[illegible]

| | | | | | | | | | |
|--|--|---------|---------|-----------|-----|----------------------|---|-------------|----|
| PHOTO NO | 240082 | LOT NO | 1-16074 | REFERENCE | | LATITUDE | | LONGITUDE | |
| COUNTRY | Approved For Release 1999/09/21 : CIA-RDP78-05867A000200580009-6 | | | | | | | | |
| AREA NO | DL | SUBJECT | AH2 | SUBJECT | AHS | SUBJECT | | SUBJECT | |
| | R | U | N | - | O | F | F | P | L |
| | W | A | N | T | E | A | C | O | R |
| | E | N | T | A | L | F | A | R | M. |
| <p>→ Two PLOTS IN RIGHT FOREGROUND ARE BENCH TERRACED. PART OF 2-PART SERIES SEE CIA</p> | | | | | | | | | |
| DATE OF PHOTO | | TYPE | 4 | QUALITY | 2 | CLASS | 4 | NO OF CARDS | 2 |
| CLASSIFICATION | | | | | | SOURCE OF PHOTOGRAPH | | | |
| Quo | | | | | | 25X1A | | | |
| CAPTIONED BY | | | | | | CAA | | | |
| Approved For Release 1999/09/21 : CIA-RDP78-05867A000200580009-6 | | | | | | | | | |
| PHOTO ANALYSTS REPORT | | | | | | | | | |

| | | | | | | | | | |
|--|--|-------------|--|--|--|---------|--|--------------|--|
| PHOTO NO. 115000 | | LOT NO. 3-4 | | REFERENCE | | EASTING | | SOUTHING | |
| COUNTRY JAIWAN | | | | Approved For Release 1999/09/21 : CIA-RDP78-05867A000200580009-6 | | | | | |
| AREA NO. DL | | SUBJECT AH2 | | SUBJECT AHU | | SUBJECT | | SUBJECT | |
| P | | R | | O | | T | | E | |
| B | | A | | S | | I | | N | |
| F | | R | | U | | N | | - | |
| O | | F | | F | | | | | |
| CATCHMENT BASIN AT LOWER END OF RUN-OFF PLOT PROTECTED BY BENCH TERRACING. SHOWS LITTLE WATER & NO SILT AFTER HEAVY RAIN. PART 2 OF 2-PART SERIES. SEE CIA | | | | | | | | | |
| DATE OF PHOTO | | TYPE | | QUALITY | | CLASS | | NO. OF CARDS | |
| | | 4 | | 2 | | 4 | | 2 | |
| CLASSIFICATION | | Quo | | CAPTIONED BY | | CAA | | 25X1A | |
| FORM NO. 176 | | 1 Jan 50 | | 176 | | 176 | | 176 | |
| Approved For Release 1999/09/21 : CIA-RDP78-05867A000200580009-6 | | | | | | | | | |
| PHOTO ANALYSTS REPORT | | | | | | | | | |

| | | | | | | | | | |
|--|--|---------|---------|---------------|--------------|----------|-------|--------------|----|
| PHOTO NO | 256084 | LOT NO | J-4627A | MAP REFERENCE | | LATITUDE | | LONGITUDE | |
| COUNTRY | Approved For Release 1999/09/21 : CIA-RDP78-05867A000200580009-6 | | | | | | | | |
| AREA NO | DL | SUBJECT | D12 | SUBJECT | AH2 | SUBJECT | | SUBJECT | |
| | D | E | N | U | D | E | D | & | 10 |
| | O | V | E | R | - | F | A | R | M |
| | E | S | L | O | P | E | S | I | N |
| | S | O | U | T | H | E | R | N | |
| | T | A | I | W | A | N | | | |
| SOME BENCH TERRACES IN FOREGROUND | | | | | | | | | |
| DATE OF PHOTO | | TYPE | | QUALITY | | CLASS | | NO. OF CARDS | |
| | | | 4 | 2 | 4 | 2 | | | |
| CLASSIFICATION | duo | | | | CAPTIONED BY | | C A 7 | | |
| 25X1A | | | | | | | | | |
| Approved For Release 1999/09/21 : CIA-RDP78-05867A000200580009-6 | | | | | | | | | |

| | | | | | | | | |
|---|--|-----|---------|---------|---|----------------|----------|-----------|
| PHOTO NO. | J-4603A | | LOT NO. | J-4603A | | HAIR REFERENCE | LATITUDE | LONGITUDE |
| COUNTRY | Approved For Release 1999/09/21 : CIA-RDP78-05867A000200580009-6 | | | | | | | |
| AREA NO. | TAIWAN | | | | | | | |
| SUBJECT | DL | AH2 | AHU | AHV | | | | |
| B | E | N | C | H | T | E | R | R |
| A | F | T | E | R | A | H | K | U |
| X | A | M | P | L | E | | | |
| <div> <div>DATE OF PHOTO</div> <div>TYPE</div> <div>QUALITY</div> <div>CLASS</div> <div>NO. OF CARDS</div> <div>SOURCE OF PHOTOGRAPH</div> </div> | | | | | | | | |
| <div> <div>—</div> <div>4</div> <div>2</div> <div>4</div> <div>3</div> <div>25X1A</div> </div> | | | | | | | | |
| <div> <div>CLASSIFICATION</div> <div>CAPTIONED BY</div> </div> | | | | | | | | |
| <div> <div>040</div> <div>CAA</div> </div> | | | | | | | | |
| <div> <div>FORM NO. 174</div> <div>1 Jun 54</div> </div> | | | | | | | | |

| | | | | | | | | | |
|---|--|---------------------------|--|---------------------|--|-------------|--|--------------|--|
| PHOTO NO 246086 | | NOT NO V-46 1939/09/21 | | MAP REFERENCE | | LATITUDE | | LONGITUDE | |
| COUNTRY Approved For Release 1999/09/21 : CIA-RDP78-05867A000200580009-6 TAIWAN | | | | PROVINCE | | | | | |
| AREA NO DL | | SUBJECT AH2 | | SUBJECT AHV | | SUBJECT | | SUBJECT | |
| B E N C H | | T E R R | | O N | | P I N E A P | | P | |
| P L E | | F A R M | | W A T E R | | W A Y | | , | |
| N | | C E N T E R | | | | | | | |
| ALSO SERVES AS ACCESS PATH. | | | | | | | | | |
| TERR = TERRACING | | | | | | | | | |
| DATE OF PHOTO | | TYPE | | QUALITY | | CLASS | | NO. OF CARDS | |
| | | 4 | | 2 | | 4 | | 2 | |
| CLASSIFICATION | | duo | | CAPTIONED BY CAA | | | | 25X1A | |
| FORM NO. 174 USE PREVIOUS EDITIONS 1 Jun 56 | | | | | | | | | |
| Approved For Release 1999/09/21 : CIA-RDP78-05867A000200580009-6 | | | | | | | | | |

PHOTO NO. 246097
 COUNTRY Approved For Release 1999/09/21 : CIA-RDP78-05867A000200580009-6
 TAIWAN

| AREA NO | SUBJECT | SUBJECT | SUBJECT | SUBJECT | SUBJECT | SUBJECT | SUBJECT | SUBJECT |
|---------|---------|---------|----------|---------|---------|---------|---------|---------|
| DL | AJA | AHV | AHU | | | | | |
| V | SHAPED | 10 | CONCRETE | 15 | | | | 30 |
| U | WATER | 25 | DISPOSAL | 35 | | | | 45 |
| H | UTE | 45 | | 50 | | | | |

25X1A

| DATE OF PHOTO | TYPE | QUALITY | CLASS | NO. OF CARDS |
|---------------|------|---------|-------|--------------|
| | 4 | 2 | 4 | 3 |

CLASSIFICATION

FORM NO. 174
 1 Jan 56
 Approved For Release 1999/09/21 : CIA-RDP78-05867A000200580009-6

PHOTO ANALYSIS REPORT

Approved For Release 1999/09/21 : CIA-RDP78-05867A000200580009-6

ILLEGIB

Approved For Release 1999/09/21 : CIA-RDP78-05867A000200580009-6

PHOTO NO

246089

LOT NO

V-4600A

MAP REFERENCE

CAPTION

COUNTRY

Approved For Release 1988/09/21 : CIA-RDP78-05867A000200580009-6

PHOTO

Approved For Release 1988/09/21 : CIA-RDP78-05867A000200580009-6

AREA NO

DL

SUBJECT

AH2

AH3

SUBJECT

SUBJECT

SUBJECT

SUBJECT

SUBJECT

SUBJECT

U S I N G S T E E L - T I P P E D
D R A G P U L L E D B Y W A T E R
R B U F F A L D

DATE OF PHOTO

TYPE

QUALITY

CLASS

NO. OF CARDS

25X1A

CLASSIFICATION

and

CAPTIONED BY

CAA



FORM NC. 174

USE PREVIOUS EDITIONS

Approved For Release 1988/09/21 : CIA-RDP78-05867A000200580009-6

| | | | | | | |
|----------------|--|---------|----------|------------------|----------|-----------|
| PHOTO NO | 256430 | LOT NO | U-468906 | MAP REFERENCE | LATITUDE | LONGITUDE |
| COUNTRY | Approved For Release 1995/06/21 : CIA-RDP78-05867A000200580009-6 | | | TAIWAN | | |
| AREA NO | DL | SUBJECT | AH4 | SUBJECT | AH2 | |
| | B | L | D | G | 3 | B |
| | - | L | O | C | A | L |
| | O | S | C | R | A | P |
| | TYPE | | | | | |
| | TERR = TERRACES | | | | | |
| DATE OF PHOTO | TYPE | QUALITY | CLASS | NO. OF CARDS | SOURCES | |
| - | 4 | 2 | 4 | 2 | 25X1A | |
| CLASSIFICATION | OCCO | | | CAPTIONED BY CAA | | |

246091
Approved For Release 1989/09/21 : CIA-RDP78-05867A000200580009-6

| | | | | | | | | | | | | | | | | | |
|---------|--------|---------|----------|---------|-----|---------|-----|---------|--|---------|-------|---------|----|---------|--|---------|--|
| COUNTRY | TAIWAN | | PROVINCE | | | | | | | | | | | | | | |
| AREA NO | DL | SUBJECT | AHT | SUBJECT | AHM | SUBJECT | AH2 | SUBJECT | | SUBJECT | | SUBJECT | | SUBJECT | | SUBJECT | |
| COVER | | 3 | | CROPS | | 10 | | | | 13 | MULCH | | 20 | | | | |
| PROTECT | | 25 | | ING | | 30 | | | | 35 | HARD | | 40 | F | | | |
| RERO | | 45 | | SIAN | | 50 | | | | | | | | | | | |

25X1A

| | | | | |
|----------------|------|--------------|-------|--------------|
| DATE OF PHOTO | TYPE | QUALITY | CLASS | NO. OF CARDS |
| | 4 | 2 | 4 | 3 |
| CLASSIFICATION | | CAPTIONED BY | | |
| OCCO | | CAA | | |

FORM NO. 174 USE PREVIOUS EDITIONS
Approved For Release 1989/09/21 : CIA-RDP78-05867A000200580009-6

| | | | | | | | | | |
|---|--|------------------|--|----------------|--|----------|--|-----------|--|
| PHOTO NO 246092 | | LOT NO 1-4493 | | MAP REFERENCE | | LATITUDE | | LONGITUDE | |
| COUNTRY Approved For Release 1999/09/21 : CIA-RDP78-05867A000200580009-6 TAIWAN | | | | | | | | | |
| AREA NO DL | | SUBJECT AH2 | | SUBJECT DID | | SUBJECT | | SUBJECT | |
| TERRACE | | RICE | | PAD | | DIE | | | |
| ON MT. | | N | | N | | N | | N | |
| TAIWAN | | | | | | | | | |
| DATE OF PHOTO TYPE GRA/ITY CLASS NO. OF CARDS 4 2 4 2 | | | | | | | | | |
| CLASSIFICATION 240 CAPTIONED BY CAA | | | | | | | | | |

25X1A

| | | | | | | | | | | | | | |
|----------------|--|--|--|--------|--|---------|--|---------------|--|----------|--|-----------|--|
| PHOTO NO | | 246093 | | LOT NO | | J-46474 | | MAP REFERENCE | | LATITUDE | | LONGITUDE | |
| COUNTRY | | Approved For Release 1999/09/21 : CIA-RDP78-05867A000200580009-6 | | | | | | | | | | | |
| AREA NO | | TAIWAN | | | | | | | | | | | |
| SUBJECT | | DL AH2 AH4 | | | | | | | | | | | |
| SUBJECT | | UNPROTECTED | | | | | | | | | | | |
| SUBJECT | | CATCHMEN | | | | | | | | | | | |
| SUBJECT | | BASIN FILLLED WITH | | | | | | | | | | | |
| SUBJECT | | WATER & SILT AFTER HEAVY | | | | | | | | | | | |
| SUBJECT | | RAIN. PART 3 OF 3-PART SERIES. SEE | | | | | | | | | | | |
| SUBJECT | | CIA & | | | | | | | | | | | |
| DATE OF PHOTO | | 25X1A | | | | | | | | | | | |
| TYPE | | 4 2 4 2 | | | | | | | | | | | |
| CLASS | | 4 2 | | | | | | | | | | | |
| NO OF CARDS | | 4 2 | | | | | | | | | | | |
| CLASSIFICATION | | SECRET | | | | | | | | | | | |
| CAPTIONED BY | | CAA | | | | | | | | | | | |
| FORM NO. 174 | | Approved For Release 1999/09/21 : CIA-RDP78-05867A000200580009-6 | | | | | | | | | | | |
| 1 Jan 56 | | PHOTO ANALYSIS REPORT | | | | | | | | | | | |

| | | | | | | | | | |
|----------------------|--|-----------------------|--|--------------|--------|---------|-----|--------------|---|
| PHOTO NO | 256005 | LOT NO | | ANALYST | | LABYON | | LOCATIONS | |
| COUNTRY | Approved For Release 1990/09/21 : CIA-RDP78-05867A000200580009-6 | | | | TAIWAN | | | | |
| AREA NO | DL | SUBJECT | AHU | SUBJECT | AAW | SUBJECT | AHY | SUBJECT | |
| | 'B | 5 | O | 10 | T | 15 | H | 20 | E |
| | 25 | L | 30 | W | 35 | E | R | 40 | E |
| | 45 | P | 50 | A | 55 | D | D | 60 | I |
| | | E | | S | | | | | |
| TO ROADSIDE DITCHES. | | | | | | | | | |
| 25X1A | | | | | | | | | |
| DATE OF PHOTO | | TYPE | 4 | QUALITY | 2 | CLASS | 4 | NO. OF CARDS | 3 |
| CLASSIFICATION | SECRET | | | CAPTIONED BY | | | CAA | | |
| FORM NO | 1 | USE PREVIOUS EDITIONS | Approved For Release 1990/09/21 : CIA-RDP78-05867A000200580009-6 | | | | | | |

PHOTO NO

076107

LOT NO

13671

MAP REFERENCE

LATITUDE

COUNTRY

Approved For Release 1999/09/21 : CIA-RDP78-05867A00020058000835

AREA NO

27 N

SUBJECT

C45

SUBJECT

SUBJECT

SUBJECT

SUBJECT

SUBJECT

SUBJECT

SUBJECT

MOSCOW

CLOCK

TOWER

ON KREMLIN

WALL

VEH

ICL E EX IT

25X1A

DATE OF PHOTO

TYPE

QUALITY

CLASS

NO. OF CARDS

MAY 56

4

2

3

1

CLASSIFICATION

CONF

CAPTIONED BY

CK RPE

FORM NO.

174

USE PREVIOUS EDITIONS

Approved For Release 1999/09/21 : CIA-RDP78-05867A00020058000835

(20)

| | | | | | | | | | |
|-----------|--|---------|----------|---------------|-----------|----------|-------|-----------|------------|
| PHOTO NO. | 246096 | LOT NO. | 13671 | MAP REFERENCE | 55 45 | LATITUDE | 55 45 | LONGITUDE | 58 20 05 E |
| COUNTRY | Approved For Release 1999/09/21 : CIA-RDP78-05887A00020058200965 E | | | | | | | | |
| AREA NO. | 27 N | SUBJECT | C36 | SUBJECT | AM9 | SUBJECT | AMH | SUBJECT | |
| | M O S C O W | | | | | | | | |
| | 2 | T V | | \$ E T | | | | P I A N O | |
| | T J | M O | \$ C O W | | H O T E L | | | | |

25X1A

| | | | | |
|---------------|------|---------|-------|--------------|
| DATE OF PHOTO | TYPE | QUALITY | CLASS | NO. OF CARDS |
| MAY 56 | 1 | 2 | 3 | 3 |

CLASSIFICATION

CAPTIONED BY

FORM NO. 174

USE PREVIOUS EDITIONS

PHOTO ANALYSIS REPORT

| | | | | | | | |
|-----------------------|--|-------------------|--|---|--|-------------|--|
| COUNTRY | | MAP REFERENCE | | LATITUDE | | LONGITUDE | |
| AREA NO | | SUBJECT | | SUBJECT | | SUBJECT | |
| M O S C O W | | A K W A K V | | C 6 2 C 3 2 | | A 4 F | |
| M O S C O W | | B R I D G E | | R N R | | K R E M L I | |
| PART | | PART PANORAMA SEE | | CIA | | | |
| DATE OF PHOTO | | TYPE | | QUALITY | | CLASS | |
| MAY 56 | | 4 | | 2 | | 3 | |
| CLASSIFICATION | | CAPTIONED BY | | NO OF CARDS | | | |
| CONFIDENTIAL | | P R R | | 6 | | | |
| FORM NO. 1 JUN 56 | | 174 | | APPROVED FOR RELEASE 1999/09/21 : CIA-RDP | | | |
| PHOTO ANALYSIS REPORT | | | | | | | |

APR 1981 For Release 1999/09/21 CIA-RDP78-05867A000200580009-6

| COUNTRY | AREA NO | SUBJECT | SUBJECT | SUBJECT | SUBJECT | SUBJECT | SUBJECT | SUBJECT | SUBJECT |
|----------------------|---------|---------|---------|---------|---------|---------|---------|---------|---------|
| USSR | 27N | C26 | C64 | | | | | | |
| MOSCOW | | | | | | | | | |
| VICINITY OF TRET'YAK | | | | | | | | | |
| QV ↓ GALLERY | | | | | | | | | |
| ART | | | | | | | | | |

| DATE OF PHOTO | TYPE | QUALITY | CLASS | NO. OF CARDS | SOURCE OF PHOTOGRAPH |
|--|------|---------|-------|--------------|----------------------|
| MAY 564 | 2 | 3 | 2 | | 25X1A |
| Approved For Release 1999/09/21 CIA-RDP78-05867A000200580009-6 | | | | | |
| CONFIDENTIAL | | | | | |
| PHOTO ANALYSIS REPORT | | | | | |

CLASSIFICATION

CONFIDENTIAL

CAPTIONED BY

CK RPE E-5107 P. 29

FORM NO. 174

USE PREVIOUS EDITIONS

Approved For Release 1999/09/21 : CIA-RDP78-05867A000200580009-6

PHOTO NO.

24610

LOT NO.

J3671

MAP REFERENCE

C

LATITUDE

55 45 N

LONGITUDE

37 35 E

COUNTRY

USSR - N. EUROPEAN RUSSIA

PROVINCE

Moscow

Oblast

AREA NO.

27N C24 AFB

SUBJECT

SUBJECT

SUBJECT

SUBJECT

SUBJECT

SUBJECT

SUBJECT

SUBJECT

M O S C O W

A P P L I A N C E S

ILLEGIB

DEPARTMENT

DATE OF PHOTO

TYPE

QUALITY

CLASS

NO OF CARDS

SOURCE OF PHOTOGRAPH

MAY 56 4 2 3 2

25X1A

CLASSIFICATION

CONFIDENTIAL

CAPTIONED BY

CK RPE

FORM NO. 174

Approved For Release 1999/09/21 : CIA-RDP78-05867A000200580009-6

[illegible]

| | | | | | | | | |
|--|--|--------------|-----------------|---------------|---------------|----------------------|---------------|---------|
| PHOTO NO. | 2461114 | LOT NO. | 13671 | MAP REFERENCE | C | LATITUDE | 55 45 N | 37 35 E |
| COUNTRY | Approved For Release 1999/09/21 : CIA-RDP78-05867A000200580009-6 | | | | | | | |
| AREA NO. | 27N | SUBJECT | C29 | SUBJECT | C12 | SUBJECT | | SUBJECT |
| | M O S C O W | | | | T O W N A R D | | S T | B A |
| | S I L | | C A T H E R A L | | | | T B U I L D | I |
| | N G | | T Q | | L E F T | | IN BACKGROUND | |
| DATE OF PHOTO | | TYPE | QUALITY | CLASS | NO. OF CARDS | SOURCE OF PHOTOGRAPH | | |
| MAY 56 | | 4 | 2 | 3 | 2 | 25X1A | | |
| CLASSIFICATION | | CAPTIONED BY | | | | | | |
| CONFIDENTIAL | | CK RPE | | | | | | |
| Approved For Release 1999/09/21 : CIA-RDP78-05867A000200580009-6 | | | | | | | | |
| FORM NO. 1 Jun 54 174 USE PREVIOUS EDITIONS | | | | | | | | |
| PHOTO ANALYSTS REPORT | | | | | | | | |

[illegible]

[illegible]

| | | | | | | | | | |
|------------------|-------------|---------------------------------|-------------|--------------------------------|-------------|--------------------------|---------|-----------|---------|
| PHOTO NO. 266107 | | APPROVED FOR RELEASE 1999/09/24 | | CIA-RDP78-05867A000200580009-6 | | LATITUDE 55 45 N 37 35 E | | LONGITUDE | |
| COUNTRY BSSB A | | EUROPEAN RSFSR | | MOSCOW OBLAST | | | | | |
| AREA NO. 27 N | SUBJECT AKF | SUBJECT AKU | SUBJECT ALE | SUBJECT AKC | SUBJECT | SUBJECT | SUBJECT | SUBJECT | SUBJECT |
| M O S C O W | | | R R | C R O | | | | | |
| I N T | Q U T | | K I R T | | | | | | |
| D R A W N | | | C A R T | | | | | | |
| DATE OF PHOTO | | TYPE | QUALITY | CLASS | NO OF CARDS | SOURCE OF PHOTOGRAPH | | | |
| MAY 564 | | 2 | 3 | 4 | 25X1A | | | | |
| CLASSIFICATION | | APPROVED FOR RELEASE 1999/09/24 | | CIA-RDP78-05867A000200580009-6 | | | | | |

| | | | | | | | | | | | | | | | |
|--|---------|---------|---------|-----------|--------------|--------------|---------|-----------|---------|---|---|---|---|---|---|
| PHOTO NO. 246109 | | LOT NO. | | REFERENCE | | LATITUDE | | LONGITUDE | | | | | | | |
| Approved For Release 1999/09/21 : CIA-RDP78-05867A000200580009-6 | | | | | | | | | | | | | | | |
| USSR IN EUROPEAN RS (ARKHANGEL OBLAST) NOVAYA ZEMLYA | | | | | | | | | | | | | | | |
| AREA NO. | SUBJECT | | SUBJECT | | SUBJECT | | SUBJECT | | SUBJECT | | | | | | |
| 17N | AM9 | | D2C | | | | | | | | | | | | |
| C | A | P | E | D | E | S | I | R | E | R | A | D | I | O | |
| T | A | T | I | O | N | O | N | N | O | R | T | H | E | R | N |
| S | L | A | N | D | | | | | | | | | | | |
| 25X1A | | | | | | | | | | | | | | | |
| DATE OF PHOTO | | | TYPE | QUALITY | CLASS | NO. OF CARDS | | | | | | | | | |
| 3 3 | | | 4 | 2 | 4 | 2 | | | | | | | | | |
| CLASSIFICATION | | | | | CAPTIONED BY | | | | | | | | | | |
| 000 | | | | | FR | | | | | | | | | | |
| Approved For Release 1999/09/21 : CIA-RDP78-05867A000200580009-6 | | | | | | | | | | | | | | | |
| PHOTO ANALYSIS REPORT | | | | | | | | | | | | | | | |

[illegible]

CLASSIFICATION

CAPTIONED BY

FR


FORM NO. 17A

USE PREVIOUS EDITIONS

PHOTO ANALYSIS REPORT

Approved For Release 1998/09/21 : CIA-RDP78-05867A000200580009-6

| | | | | | | | | | |
|-----------------------|--|---------|--------------|---------------|-----|---------------|--------|-----------|--------|
| PHOTO NO. | 026110 | LOT NO. | J-3986 | MAP REFERENCE | C | LATITUDE | 48 45N | LONGITUDE | 44 25E |
| COUNTRY | USSR/S. EUROPEAN RSFSR/STALINGRAD OBLAST | | | | | | | | |
| AREA NO. | 28N | SUBJECT | C62 | SUBJECT | | SUBJECT | | SUBJECT | |
| STALINGRAD | | | | | | WATER FRO | | | |
| NT DISTRICT | | | | | | [R U I N E D] | | | |
| B L D G | | | | | | | | | |
| 25X1A | | | | | | | | | |
| DATE OF PHOTO | TYPE | QUALITY | CLASS | NO OF CARDS | | | | | |
| — | 4 | 2 | 4 | 1 | | | | | |
| CLASSIFICATION | 0110 | | CAPTIONED BY | | PAC | | | | |
| FORM NO. 1 JAN 56 | Approved For Release 1998/09/21 : CIA-RDP78-05867A000200580009-6 | | | | | | | | |
| PHOTO ANALYSIS REPORT | | | | | | | | | (20) |

| | | | | | | | | | |
|--|---|-----------------|--------|---------------|--|----------|--------|-----------|--------|
| FORM NO. 174 | 246112 | LOT NO. | T-3984 | MAP REFERENCE | C | LATITUDE | 55 45N | LONGITUDE | 37 35E |
| Approved For Release 1999/09/21 : CIA-RDP78-05867A000200580009-6 | | | | | | | | | |
| COUNTRY | USSR / (M European) RSFSR / Moscow OBLAST | | | | | | | | |
| AREA NO. | 27N | SUBJECT | C64 | SUBJECT | AKC | SUBJECT | | SUBJECT | |
| M O S C O W | | S Q U A R E | | T R A C K | | | | | |
| L E S S | | T R O L L I E S | | | | | | | |
| 25X1A | | | | | | | | | |
| DATE OF PHOTO | TYPE | QUALITY | CLASS | NO. OF CARDS |  | | | | |
| | — | 4 | 2 | 4 2 | | | | | |
| CLASSIFICATION | OUP | | | CAPTIONED BY | AKC | | | | |
| Approved For Release 1999/09/21 : CIA-RDP78-05867A000200580009-6 | | | | | | | | | |
| PHOTO ANALYSIS REPORT | | | | | | | | | |

COUNTRY

PROVINCE

AREA NO

SUBJECT

SUBJECT

SUBJECT

SUBJECT

SUBJECT

SUBJECT

SUBJECT

SUBJECT

Approved

A000200580009-6

1999/09/21

CIA-RDP78-05867A000200580009-6

A000200580009-6

6

M O S C O W W O M E N P O U R I N
 G C E M E N T A T C O N S T R U C
 T I O N S I T E

25X1A

| DATE OF PHOTO | TYPE | QUALITY | CLASS | NO. OF CARDS |
|---------------|------|---------|-------|--------------|
| — | 4 | 2 | 4 | 2 |

CLASSIFICATION

CAPTIONED BY

FORM NO. 174
3 Jun 56

USE PREVIOUS EDITIONS

Approved For Release 1999/09/21 : CIA-RDP78-05867A000200580009-6

PHOTO ANALYSIS REPORT

(28)