

PHOTO NO.	246113	LOT NO.	J-3924	MAP REFERENCE	C	LATITUDE	50 27N	LONGITUDE	30 33E
COUNTRY	USSR								
AREA NO.	4N	SUBJECT	D36	SUBJECT	C62	SUBJECT	C5C	SUBJECT	
K I E V									
M D N I E P E R									
O A T S									
W A T E R F R O N T									
H O U S E									
B									
IN F G									
25X1A									
DATE OF PHOTO	—	TYPE	4	QUALITY	2	CLASS	4	NO OF CARDS	3
CLASSIFICATION	SECRET			CAPTIONED BY		RAK			
<div style="display: flex; justify-content: space-between;"> <div> <p>FORM NO. 1 Jan 76</p> <p>Approved For Release 1999/09/21 : CIA-RDP78-05867A000200580010-4</p> </div> <div> <p>PHOTO ANALYSIS REPORT</p> </div> <div> <p>(20)</p> </div> </div>									

PHOTO NO	LOT NO	MAP REFERENCE	LATITUDE	LONGITUDE
045116	J-3986	C	50 37N	30 32E
COUNTRY: Approved For Release 1999/09/21 : CIA-RDP78-05867A000200580010-4 USSR				
UKRAINIAN SSR				
AREA NO	SUBJECT	SUBJECT	SUBJECT	SUBJECT
4N	D36	ALA		
K	I	E	V	5
W	A	T	E	10
F	R	O	N	15
T	F	R	O	20
M	D	N	I	25
E	P	E	R	30
R	S	T	O	35
N	E	B		40
U	L	K	H	45
E	A	D		50
25X1A				
DATE OF PHOTO	TYPE	QUALITY	CLASS	NO. OF CARDS
	4	2	4	2
CLASSIFICATION		CAPTIONED BY		
045116		AAK		
FORM NO 17 Approved For Release 1999/09/21 : CIA-RDP78-05867A000200580010-4 PHOTO ANALYSIS REPORT				

PHOTO NO 226115	LOT NO. T-3994	MAP REFERENCE C	LATITUDE 30 27N	LONGITUDE 30 32E				
COUNTRY <u>USSR</u>	<u>UKRAINIAN SSR</u> Approved For Release 1999/09/21 : CIA-RDP78-05867A000200580010-4							
AREA NO	SUBJECT	SUBJECT	SUBJECT	SUBJECT	SUBJECT	SUBJECT	SUBJECT	SUBJECT
4N	D36	CHA						
K I E V <sup>3</sup>		W A T E R F R O N T <sup>10</sup>		F R O <sup>13</sup>		R O <sup>30</sup>		B E <sup>30</sup>
M D N <sup>25</sup>	I E P E R <sup>30</sup>	R		P R O B <sup>33</sup>		B E <sup>30</sup>		
A C H <sup>45</sup>	R E S O R T <sup>50</sup>							
25X1A								
DATE OF PHOTO	TYPE	QUALITY	CLASS	NO. OF CARDS				
—	4	2	4	2				
CLASSIFICATION <u>OllO</u>			CAPTIONED BY <u>JAC</u>					

FORM NO 174 Approved For Release 1999/09/21 : CIA-RDP78-05867A000200580010-4  
1 Jun 56 PHOTO ANALYSIS REPORT (2)

268118		DOT NO. T-3986		REF ID: A78-05867		LATITUDE 50 20 00 N		LONGITUDE 30 32 E	
COUNTRY USSR				PROVINCE UKRAINIAN SSR					
AREA NO 4N		SUBJECT D36		SUBJECT C44		SUBJECT		SUBJECT	
K	I	E	V	W	A	T	E	R	F
M	D	N	I	E	P	E	R	R	P
I	N	S	I	N	F	G			
25X1A									
DATE OF PHOTO		TYPE		QUALITY		CLASS		NO. OF CARDS	
—		4		2		4		2	
CLASSIFICATION				CAPTIONED BY					
CICD				FAC					

FORM NO. 174 Approved For Release 1999/09/21 : CIA-RDP78-05867A000200580010-4

PHOTO ANALYSIS REPORT



22617A		LOT NO.	1999/09/21		CIA-RDP78-05867A000200580010-4	30 32E
COUNTRY		PROVINCE				
USSR		UKRAINIAN		SSR		
AREA NO	SUBJECT	SUBJECT	SUBJECT	SUBJECT	SUBJECT	SUBJECT
4N	D36	C32	C62			
K I E V		W A T E R	F R O N T			
M D N I E P E R		R			P R O B	A P
T S	O N	H I L L				
25X1A						
DATE OF PHOTO	TYPE	QUALITY	CLASS	NO. OF CARDS		
—	4	2	4	3		
CLASSIFICATION			CAPTIONED BY			
CWO			FAX			
FORM NO. 174 Approved For Release 1999/09/21 : CIA-RDP78-05867A000200580010-4						
PHOTO ANALYSIS REPORT						

246115		J-3976		C		50 27N		30 32E	
Approved For Release 1999/09/21 : CIA-RDP78-05867A000200580010-4 COUNTRY <u>USSR</u> <u>UKRAINIAN SSR</u>									
AREA NO		SUBJECT		SUBJECT		SUBJECT		SUBJECT	
4N		AKB							
K	I	E	V	A	I	R	P	O	R
A	L	B	L	D	G	V	I	E	W
N	T								
DATE OF PHOTO TYPE QUALITY CLASS NO OF CARDS — 4 2 4 1									
CLASSIFICATION					CAPTIONED BY				
CWO					JAC				
FORM NO. 17 Approved For Release 1999/09/21 : CIA-RDP78-05867A000200580010-4 PHOTO ANALYSIS REPORT									

25X1A

COUNTRY		LOT NO		MAP REFERENCE		LATITUDE		LONGITUDE	
USSR / 71. European R5FSR / LENINGRAD		J-3986		C		59 55N		30 15E	
Approved For Release 1999/09/01 : CIA-RDP78-05867A000200580010-4									
AREA NO		SUBJECT		SUBJECT		SUBJECT		SUBJECT	
07N		3CG		3CC		ALA			
L E N I N G R A D		D E S T R O Y E R		E S C O R T		# 6 9		C R U I S E	
R I N		H A R B O R		F O R		N A V Y		D A Y	
CELEBRATION.									
25X1A									
DATE OF PHOTO		TYPE		QUALITY		CLASS		NO. OF CARDS	
29 July		56		4		2		4 3	
CLASSIFICATION				CAPTIONED BY					
CWD				AK					



246121		LOT NO.		MAP REFERENCE		LATITUDE		LONGITUDE	
COUNTRY		APPROVED FOR RELEASE 1999/09/24		CIA-RDP78-05867A000200580010-4		30 15E			
USSR / R. European		PROVINCE		RSFSR / LENINGRAD OBLAST					
AREA NO		SUBJECT		SUBJECT		SUBJECT		SUBJECT	
07N		3CG		AL9					
L E N I N G R A D		D E S T R O Y E R							
E S C O R T		# F 3 4 ①		I N		H A R			
B O R		B L D G S		FOR		NAVY DAY		CELEBRATION.	
25X1A									
DATE OF PHOTO		TYPE		QUALITY		CLASS		NO. OF CARDS	
29 July 56		4		2		4		2	
CLASSIFICATION				CAPTIONED BY					
ALL				AK					
FORM NO. 174 1 Jan 56									
APPROVED FOR RELEASE 1999/09/24									
CIA-RDP78-05867A000200580010-4									
PHOTO ANALYSIS REPORT									

PHOTO NO		LOT NO		MAP REFERENCE		LATITUDE		LONGITUDE													
236122		J-3980		C		47 30N		19 05E													
Approved For Release 1999/09/21 : CIA-RDP78-05867A000200580010-4 COUNTRY <u>HUNGARY</u> <u>PEST</u>																					
AREA NO	SUBJECT	SUBJECT	SUBJECT	SUBJECT	SUBJECT	SUBJECT	SUBJECT	SUBJECT	SUBJECT												
3237M	AK8	AK6																			
B	U	D	A	P	E	S	T	A	I	R	T	P	O	R	T	T	E				
R	M	I	N	A	L	B	L	D	G	R	U	N	W	A	Y	T	O	W	E	R	S
TOWERS																					
25X1A																					
DATE OF PHOTO		TYPE	QUALITY	CLASS	NO. OF CARDS																
1 Sept 56		4	2	4	2																
CLASSIFICATION				CAPTIONED BY																	
OUC				RAE																	
Approved For Release 1999/09/21 : CIA-RDP78-05867A000200580010-4 FORM NO. 1 Jan 56 174 Use PREVIOUS EDITIONS PHOTO ANALYSIS REPORT																					

375105		LOT NO.	J-3986		MAP REFERENCE	C		LATITUDE	47 30N		LONGITUDE	19 05E	
Approved For Release 1999/09/21 : CIA-RDP78-05867A000200580010-4 COUNTRY <b>HUNGARY</b>													
AREA NO		SUBJECT		SUBJECT		SUBJECT		SUBJECT		SUBJECT		SUBJECT	
3237M		AK8		AK6									
B U D A P E S T		5		10		A I R P O R T		15		30		R	
E A R		25		30		T E R M I N A L		35		F U E		40	
L		45		50									
T R U C K S													
25X1A													
DATE OF PHOTO		TYPE		QUALITY		CLASS		NO. OF CARDS					
1 Sept		56		4		2		4		2			
CLASSIFICATION				CAPTIONED BY									
CUD				PAC									
FORM NO. 174 1 Jun 56 Approved For Release 1999/09/21 : CIA-RDP78-05867A000200580010-4 PHOTO ANALYSIS REPORT													

[illegible]

PHOTO NO. <b>246125</b>		LOT NO. <b>J-287</b>		MAP REFERENCE <b>C.F. 5</b>		LATITUDE <b>53 12N</b>		LONGITUDE <b>50 09E</b>	
Approved For Release 1999/09/21 : CIA-RDP78-05867A000200580010-4									
COUNTRY <b>USSR</b>		PROVINCE <b>N. EUROPEAN RSFSR</b>		SUBJECT <b>KUYBY\$HEV OBLAST</b>					
AREA NO. <b>47N</b>	SUBJECT <b>A4A</b>	SUBJECT <b>A4C</b>	SUBJECT <b>A4P</b>	SUBJECT	SUBJECT	SUBJECT	SUBJECT	SUBJECT	SUBJECT
<b>K U Y B Y \$ H E V</b>	<b>10</b>	<b>15</b>	<b>20</b>	<b>25</b>	<b>30</b>	<b>35</b>	<b>40</b>	<b>45</b>	<b>50</b>
<b>10</b>	<b>15</b>	<b>20</b>	<b>25</b>	<b>30</b>	<b>35</b>	<b>40</b>	<b>45</b>	<b>50</b>	<b>55</b>
<b>10</b>	<b>15</b>	<b>20</b>	<b>25</b>	<b>30</b>	<b>35</b>	<b>40</b>	<b>45</b>	<b>50</b>	<b>55</b>
<p><b>GENERATOR</b></p> <p><b>HYDROELECTRIC</b></p> <p><b>STATION</b></p> <p><b>Lowering 740-TON ROTOR <del>UNDER</del> INTO CRATER OF</b></p>									
<p>25X1A</p>									
DATE OF PHOTO		TYPE	QUALITY	CLASS	NO. OF CARDS	SC			
<b>JAN 56</b>		<b>4</b>	<b>1</b>	<b>4</b>	<b>2</b>				
CLASSIFICATION				CAPTIONED BY					
<b>040</b>				<b>JR 4</b>					
<p>FORM NO. 17 1 Jun 56</p> <p>Approved For Release 1999/09/21 : CIA-RDP78-05867A000200580010-4</p> <p>PHOTO ANALYSIS REPORT</p>									

PHOTO NO	245126	LOT NO	5-287	MAP REFERENCE	C FILE	53	12N	50 09E
Approved For Release 1999/09/21 : CIA-RDP78-05867A000200580010-4								
COUNTRY	USSR N. EUROPEAN RSFSR KUYBYSHEV OBLAST							
AREA NO	47N	SUBJECT	A4C	SUBJECT	A4A	SUBJECT	A6P	
K	U	Y	B	Y	\$	H	E	V
H	Y	D	R	O	E	L	E	C
T	R	I	C	\$	T	A	[U	C]
O	R	\$	[C	R	A	N	E	\$]

INSTALLING TURBO-GENERATORS.

25X1A

DATE OF PHOTO	TYPE	QUALITY	CLASS	NO. OF CARDS
AUG 55	4	1	4	2
CLASSIFICATION			CAPTIONED BY	
040			JRH	

PHOTO NO. 246127		REF ID: A6012		NAV REFERENCE: RDP 78-05867A000200580010-4		LATITUDE: 59 55N		LONGITUDE: 30 15E	
Approved For Release 1999/09/21 : CIA-RDP78-05867A000200580010-4									
COUNTRY: USSR		PROVINCE: N. EUROPEAN RSFSR		LENINGRAD OBLAST					
AREA NO: 17N	SUBJECT: RED	SUBJECT: AL7	SUBJECT:	SUBJECT:	SUBJECT:	SUBJECT:	SUBJECT:	SUBJECT:	SUBJECT:
LEN	3	ING	10	RA	UD	15	FT	20	YE
OF	25	ZH	30	DA	SH	35	PI	40	YAR
↓	45	CANAL	50						
FONTANKA									
25X1A									
DATE OF PHOTO		TYPE	QUALITY	CLASS	NO. OF CARDS	SOURCE: [REDACTED]			
24 JULY 56		3	2	2	2	[REDACTED]			
CLASSIFICATION: <del>SECRET</del>			CAPTIONED BY: JAH			[REDACTED]			

FORM NO. 174 USE PREVIOUS EDITIONS  
1 Jun 56

PHOTO ANALYSIS REPORT

Approved For Release 1999/09/21 : CIA-RDP78-05867A000200580010-4

(20)

PHOTO NO	245129	LOT NO	J-4010	MAP REFERENCE	C FILE	59	SSN	30	15E
COUNTRY	USSR N. EUROPEAN RSFSR LENINGRAD OBLAST								
AREA NO	17N	SUBJECT	FG8	SUBJECT	3CD	SUBJECT		SUBJECT	
	LEN	5	ING	10	UD	15	\$	H	P
	RD	25	I	OP	0	F	D	E	\$
	T	45	RT	50					
(UNIDENTIFIED)									
25X1A									
DATE OF PHOTO	TYPE	QUALITY	CLASS	NO. OF CARDS	SOURCE				
24 JULY 5	6	4	2	2	2				
CLASSIFICATION	SECRET		CAPTIONED BY		JAH				



PHOTO NO	256131	LOT NO	J-4319	MAP REFERENCE	C FILE	LATITUDE	59 55N	LONGITUDE	30 15E
Approved For Release 1999/09/21 : CIA-RDP78-05867A000200580010-4									
COUNTRY	USSR			N EUROPEAN RSFSR			LENINGRAD OBLAST		
AREA NO	17N	SUBJECT	AL7	SUBJECT	C2G	SUBJECT	3CC	SUBJECT	9A2
L E N I N G R A D		F O N T A N K A		C A N A L		C R U I S E R		S E N T	
R Y		B O X		B L D G		\$ VERDLOV-CLAS\$			
CRUISER IN BERTH #2. LOOKING NORTH.									
25X1A									
DATE OF PHOTO		TYPE	Q/JALITY	CLASS	NO OF CARDS				
24 JULY 56		4	2	2	4				
CLASSIFICATION				CAPTIONED BY					
S				JAH					
FORM NO. 17 Approved For Release 1999/09/21 : CIA-RDP78-05867A000200580010-4									
1 Jun 56 PHOTO ANALYSTS REPORT (20)									

[illegible]

276133		3-4-13		FILE 59 55 N		30 10 E	
Approved For Release 1999/09/21 : CIA-RDP78-05867A000200580010-4							
COUNTRY		USSR		N. EUROPEAN RSFSR		LENINGRAD OBLAST	
AREA NO		17N		SUBJECT		SUBJECT	
		AED		AKV		H40	
LENINGRAD		ET Y		E		E H	
DANOV		SHIP		PYARD		POWE	
R LINE		ROA		D		FROM KIROVSKY	
ZAVOD		AREA		LKG		SW	
25X1A							
DATE OF PHOTO		TYPE		QUALITY		CLASS	
24 JULY 5		6		3		2	
CLASSIFICATION		S		CAPTIONED BY		SRH	
FORM NO. 1		1 Jun 56		USE PREVIOUS EDITIONS		Approved For Release 1999/09/21 : CIA-RDP78-05867A000200580010-4	
PHOTO ANALYSIS REPORT							

PHOTO NO 246134		LOT NO J-4313		MAP REFERENCE GP FIVE		LATITUDE 58 55N		LONGITUDE 30 15E	
COUNTRY Approved For Release 1999/09/24 : CIA-RDP78-01495A000200580010-4 USSR N. EUROPEAN RSFSR LENINGRAD OBLAST									
AREA NO 17N		SUBJECT FG8		SUBJECT		SUBJECT		SUBJECT	
L E N I N G R A D		E H D		A N O V		H I P Y		A R D	
C O V E R E D		W A Y							
DATE OF PHOTO 24 JULY 56									
TYPE 3		QUALITY 2		CLASS 2		NO. OF CARDS 1		25X1A	
CLASSIFICATION S		CAPTIONED BY JRH							

266136		T-4495		FILE		59		55 N		30		15E	
Approved For Release 1999/09/24 : CIA-RDP78-05867A000200580010-4													
USSR N. EUROPEAN RSFSR LENINGRAD OBLAST													
AREA NO	17N	SUBJECT	AG8	SUBJECT	AL5	SUBJECT		SUBJECT		SUBJECT		SUBJECT	
LENINGRAD						MART							
PYRAD						MERCHANT							
EL													
VINBERTH #2. LEFT CENTER - FORECASTLE OF													
25X1A													
DATE OF PHOTO		TYPE	QUALITY	CLASS	NO. OF CARDS	SOURCE							
24 JULY 56		4	2	2	2								
CLASSIFICATION				CAPTIONED BY									
S				JRH									
FORM NO. 1 Jun 56													
Approved For Release 1999/09/24 : CIA-RDP78-05867A000200580010-4													
PHOTO ANALYSIS REPORT													

PHOTO NO 266137		LOT NO		MAP REFERENCE		LATITUDE		LONGITUDE	
Approved For Release 1999/09/21 : CIA-RDP78-05867A000200580010-4 J-4495 B FILE 52 55 N 30 15E									
COUNTRY USSR N. EUROPEAN RSFSR LENINGRAD DISTRICT									
AREA NO 17N		SUBJECT RG8		SUBJECT		SUBJECT		SUBJECT	
LEN		INGRAD		Z		H D		AN O Y	
H I		B Y		A R D		C O		V E R E D	
L		K G		N E					
DATE OF PHOTO 24 JULY 56 3 2 2 1									
TYPE 5									
QUALITY 2									
CLASS 2									
NO. OF CARDS 1									
CLASSIFICATION S									
CAPTIONED BY JPH									
FORM NO 174 USE PREVIOUS EDITIONS Approved For Release 1999/09/21 : CIA-RDP78-05867A000200580010-4									

25X1A

PHOTO NO 076100 LOT NO J-4313 MAP REFERENCE 57 55 N 90 15 E  
 COUNTRY USSR N. EUROPEAN RSFSR LENINGRAD OBLAST

AREA NO 17N SUBJECT FG8 3CD  
 L E N I N G R A D Z H D A N O Y  
 H I P Y A R D D E T R O Y E R  
 R T L K G N

TWO  
 BETWEEN SCAFFOLDING STRUCTURE & COVERED WAY BLDG (RT CENTER).

25X1A

DATE OF PHOTO	TYPE	QUALITY	CLASS	NO. OF CARDS	SOURCE
24 JUL 56	3	2	2	2	

CLASSIFICATION S CAPTIONED BY JAH  
 FORM NO 1 Approved For Release 1999/09/21 : CIA-RDP78-05867A000200580010-4  
 PHOTO ANALYSIS REPORT (20)

PHOTO NO	LOT NO	MAP REFERENCE	LATITUDE	LONGITUDE
246160	5-4313	C FILE 59	55N	30 15E
COUNTRY Approved For Release 1999/09/20 : CIA-RDP78-05887A000200580010-4				
USSR N EURD PEAN RSFSR LENINGRAD OBLAST				
AREA NO	SUBJECT	SUBJECT	SUBJECT	SUBJECT
17N	C62	3CD	D36	
LE N I N G R A D			Q T L	I C H N I Y
- C L A	\$ \$	4 3	D E	\$ T R O Y E R
N E V A	R			
#				
25X1A				
DATE OF PHOTO		TYPE	QUALITY	CLASS
24 JULY 5 6 4		2	2	3
CLASSIFICATION		CAPTIONED BY		
S		JRH		



PHOTO NO	200142	LOT NO	J-4313	MAP REFERENCE	C. FILE	LATITUDE	59 55 N	LONGITUDE	30 15 E
COUNTRY	USSR N. EUROPEAN RSFSR LENINGRAD OBLAST								
AREA NO	17N	SUBJECT	AG8	SUBJECT	AA7	SUBJECT		SUBJECT	
L	E	N	I	N	G	R	A	D	
P	Y	A	R	D		F	O	N	T
L		L	K	G		N	O	R	T
<div style="text-align: right;">25X1A</div>									
DATE OF PHOTO	34 JUL 56	TYPE	4	QUALITY	2	CLASS	2	NO OF CARDS	2
CLASSIFICATION	S		JAH						
FORM NO	Approved For Release 1999/09/21 : CIA-RDP78-05867A000200580010-4								
PHOTO ANALYSIS REPORT									

PHOTO NO. 246143		LOT NO. J70388		REF ID CIA RDP78-05867A		LATITUDE 000200580010-4		LONGITUDE	
COUNTRY USSR				PROVINCE					
AREA NO. N		SUBJECT RKM	SUBJECT R4Q	SUBJECT C43	SUBJECT 2JP	SUBJECT 2A2	SUBJECT	SUBJECT	SUBJECT
GUARD <sup>5</sup>		ST <sup>10</sup>		AT		F <sup>15</sup>		INN <sup>20</sup>	
BOARD <sup>25</sup>		ER		[R A		T <sup>35</sup>		RACK <sup>40</sup>	
OWER <sup>45</sup>		LINE <sup>50</sup>		[					
<div style="text-align: right;">25X1A</div>									
DATE OF PHOTO		TYPE	QUALITY	CLASS	NO. OF CARDS				
+		4	1	4	5				
CLASSIFICATION			CAPTIONED BY						
			JRH						

FORM NO. 1  
1 Jun 56

Approved For Release 1999/09/27 : PHOTO ANALYSIS REPORT

PHOTO NO. 925122		LOT NO. 19890821		REF ID: A0002005800104		LATITUDE 32 53 E	
COUNTRY EGYPT				PROVINCE ASWAN			
AREA NO. 927P	SUBJECT A64	SUBJECT A42	SUBJECT ASD	SUBJECT	SUBJECT	SUBJECT	SUBJECT
A	S	W	A	N	D	A	M
W	D	A	M	S	T	A	C
G	L	U	M	B	E	R	F
IN							
25X1A							
DATE OF PHOTO	TYPE	QUALITY	CLASS	NO. OF CARDS	SC		
July 5 6	Y	2	4	3	[REDACTED]		
CLASSIFICATION 174				CAPTIONED BY LE			
FOR OFFICIAL USE ONLY							

FORM NO. 1 Jun 56 174 USE PREVIOUS EDITIONS

Approved For Release 1999/09/27 : PHOTODUPLICATIONS : CIA-RDP78-05867A000200580010-4

PHOTO NO. 25175		LOT NO. 1999/09/22		REF ID: A000200580010-4		CLASSIFICATION 25X1A		LONGITUDE 32 51 E		
COUNTRY EGYPT				PROVINCE ASWAN						
AREA NO	SUBJECT	SUBJECT	SUBJECT	SUBJECT	SUBJECT	SUBJECT	SUBJECT	SUBJECT	SUBJECT	
927P	AJD	A42	D36	A13						
A	S	W	A	N	(N R)		S	I	T	E
G	H	D	A	M	4	M	I	S	O	F
W	A	N	D	A	M					
<div style="text-align: right;">25X1A</div>										
DATE OF PHOTO		TYPE	QUALITY	CLASS	NO. OF CARDS	SO				
July	5 6	4	2	4	4	[REDACTED]				
CLASSIFICATION				CAPTIONED BY						
FOR OFFICIAL USE ONLY				LE						
Approved For Release 1999/09/22 PHOTO-ANALYSIS REPORT 0200580010-4										

PHOTO NO	015875	LOT NO	5-4214	MAP REFERENCE	O. FILE	LATITUDE	55 45N	LONGITUDE	07 05E																														
COUNTRY Approved For Release 1999/09/21 : CIA-RDP78-05867A000200580010-4 USSR N. EUROPEAN RSFSR MOSCOW OBLAST																																							
AREA NO	27N	SUBJECT	HGZ	SUBJECT	FMH	SUBJECT		SUBJECT																															
	M O \$ C O W				A G R I C U L T U R A L																																		
	E X H I B I T I O N				T E L E V I S I O N																																		
	I O N		D I \$ P L A Y \$																																				
<div style="text-align: right;">25X1C</div> <table border="1"> <tr> <td>DATE OF PHOTO</td> <td>JUNE 56</td> <td>TYPE</td> <td>1</td> <td>QUALITY</td> <td>1</td> <td>CLASS</td> <td>3</td> <td>NO. OF CARDS</td> <td>2</td> </tr> <tr> <td colspan="6">CLASSIFICATION</td> <td colspan="4">CAPTIONED BY</td> </tr> <tr> <td colspan="6">G</td> <td colspan="4">JRH</td> </tr> </table>										DATE OF PHOTO	JUNE 56	TYPE	1	QUALITY	1	CLASS	3	NO. OF CARDS	2	CLASSIFICATION						CAPTIONED BY				G						JRH			
DATE OF PHOTO	JUNE 56	TYPE	1	QUALITY	1	CLASS	3	NO. OF CARDS	2																														
CLASSIFICATION						CAPTIONED BY																																	
G						JRH																																	
FORM NO. 1 Jun 56 Approved For Release 1999/09/21 : CIA-RDP78-05867A000200580010-4 PHOTO ANALYSIS REPORT																																							

PHOTO NO	246147	LOT NO	T-4204	MAP REFERENCE	R-54655	LATITUDE	55°N	LONGITUDE	37° 35E										
COUNTRY	USSR N. EUROPEAN RSFSR MOSCOW OBLAST																		
AREA NO	27N	SUBJECT	AGZ	SUBJECT	9CL	SUBJECT		SUBJECT											
M O S C O W		A G R I C U L T U R A L		E X H I B I T I O N		N U C L E A R		P O W											
		E R E D		H I P		ICE BREAKER.													
<div style="text-align: right;">25X1C</div> <table border="1"> <thead> <tr> <th>DATE OF PHOTO</th> <th>TYPE</th> <th>QUALITY</th> <th>CLASS</th> <th>NO. OF CARDS</th> </tr> </thead> <tbody> <tr> <td>JUNE 56</td> <td>4</td> <td>1</td> <td>3</td> <td>2</td> </tr> </tbody> </table>										DATE OF PHOTO	TYPE	QUALITY	CLASS	NO. OF CARDS	JUNE 56	4	1	3	2
DATE OF PHOTO	TYPE	QUALITY	CLASS	NO. OF CARDS															
JUNE 56	4	1	3	2															
CLASSIFICATION			CAPTIONED BY																
C			JRH																

PHOTO NO 246149		LOT NO T-4284		MAP REFERENCE G FIVE		LATITUDE 55 45N		LONGITUDE 37 33E	
COUNTRY Approved For Release 1999/09/21 : CIA-RDP76-01467A000200580010-4 USSR N. EUROPEAN RSFSR MOSCOW OBLAST									
AREA NO 24N		SUBJECT FGZ		SUBJECT H6P		SUBJECT		SUBJECT	
M D \$ C O W		E X H I B I T I O N		A G R I C U L T U R A L		B U I L D I N G		C A R P E N T R Y	
DATE OF PHOTO JUNE 5 6 41 3 2 CLASSIFICATION C									
T-TYPE 25X1C									
QUALITY 1									
CLASS 3									
NO. OF CARDS 2									
CAPTIONED BY J R H									

PHOTO NO	246151	LOT NO.	5-4814	MAP REFERENCE	C. FILE	LATITUDE	55 45N	LONGITUDE	37 25E
COUNTRY	USSR N. EUROPEAN RSFSR MDCOW DBLAST								
AREA NO	24N	SUBJECT	FGZ	SUBJECT	R4A	SUBJECT		SUBJECT	
MDCOW		SKETCH		OF		GA			
-TURBINE		AGRICULTU		RAL		EXHIBIT		IDN.	
25X1C									
DATE OF PHOTO	JUNE 5 6 0 1 3 2	TYPE	C	QUALITY		CLASS		NO. OF CARDS	
CLASSIFICATION				CAPTIONED BY		JRH			



PHOTO NO		LOT NO		MAP REFERENCE		LATITUDE	
246152		5-4284		C FILE		55 15N 37 05E	
COUNTRY Approved For Release 1999/09/14 : CIA-RDP78-05867A0002000580010-4 USSR NEUROPEAN RSFSR MOSCOW DBLAST							
AREA NO	SUBJECT	SUBJECT	SUBJECT	SUBJECT	SUBJECT	SUBJECT	SUBJECT
27N	FGZ	A40					
M O S C O W		[ M A P		D E L E C		P O W E R	
P O W E R		I N		U S S R		A G R I C	
U L T U R A L		[ F A I R		E X H I B I T I O N			
DISPERAL							
25X1C							
DATE OF PHOTO		TYPE	QUALITY	CLASS	NO. OF CARDS		
JUNE 5 6 0 1				3	2		
CLASSIFICATION			CAPTIONED BY				
C			JRH				

FORM NO. 174  
1 Jun 56

Approved For Release 1999/09/14 : PHOTO ANALYSIS REPORT 0002000580010-4

COUNTRY		APPROVED FOR RELEASE 1999/09/12		CIA-RDP80-01067A000200580010-4		DATE		37 35E	
USSR		N. EUROPEAN RSFSR		MOSCOW		OBLAST			
AREA NO	87N	SUBJECT	AGZ	SUBJECT	A4A	SUBJECT		SUBJECT	
M	O	S	C	O	W	H	Y	D	R
E	A	T	A	G	R	I	C	U	L
H	I	B	I	T	I	O	N		
25X1C									
DATE OF PHOTO		TYPE	QUALITY	CLASS	NO. OF CARDS	30			
JUNE 5 6		1	1	3	2				
CLASSIFICATION			CAPTIONED BY						
C			JRH						
FORM NO. 174 USE PREVIOUS EDITIONS									
APPROVED FOR RELEASE 1999/09/12									
ANALYSTS REPORT 000200580010-4									
(20)									

PHOTO NO.	246155	LOT NO.	J-4316	MAP REFERENCE	LATITUDE	LONGITUDE
COUNTRY	USSR					
AREA NO.	4N	SUBJECT	CO4	SUBJECT	UKRAINIAN SSR	SUBJECT
KHARKOV		ETCHNIKOV		LAGUE		AT
				INSTITUTE		

→ UKRAINIAN INSTITUTE  
OF VACCINE AND SERUM.

25X1A

DATE OF PHOTO	TYPE	QUALITY	CLASS	NO. OF CARDS
564	2	4	1	
CLASSIFICATION			CAPTIONED BY	
C110			PAK	

FORM NO. 174  
1 Jun 56

Approved For Release 1999/09/01 : CIA-RDP78-05867A000200580010-4

PHOTO NO	256136	LOT NO	J-4316	MAP REFERENCE	05867A000200580010-4	LATITUDE	59 30 N	LONGITUDE	30 15 E
COUNTRY	USSR / European RSFSR / LENINGRAD OBLAST								
AREA NO	07N	SUBJECT	CO4	SUBJECT		SUBJECT		SUBJECT	
L E N I N G R A D		O F		E X P E R I M E N T A L		I N S T I T U T E		M E D	
I C I N E									

25X1A

DATE OF PHOTO	TYPE	QUALITY	CLASS	NO. OF CARDS
14 March 56	4	2	4	1
CLASSIFICATION		CAPTIONED BY		
CWO		RA		

FORM NO. 174  
1 Jun 56 USE PREVIOUS EDITIONS

Approved For Release 1999/03/16 : CIA-RDP78-05867A000200580010-4

COUNTRY		LOT NO.		MAP REFERENCE		LATITUDE		LONGITUDE	
USSR / European RSPSR / Moscow Oblast		000200580010		000200580010		45N		37 35E	
AREA NO	SUBJECT	SUBJECT	SUBJECT	SUBJECT	SUBJECT	SUBJECT	SUBJECT	SUBJECT	SUBJECT
27N	004								
M O S C O W				M E T C H N I K O V					
N S T I T U T E				L E N T R A N C E					

DATE OF PHOTO	TYPE	QUALITY	CLASS	NO. OF CARDS
6 March 56	4	2	4	1
CLASSIFICATION		CAPTIONED BY		
000		FAC		

25X1A

PHOTO NO	266159	LOT NO	T-4316	MAP REFERENCE	8-05867A00020059001A/4	LATITUDE	37 35 E
COUNTRY	USSR/17. European RSFSR/MOSCOW OBLAST						
AREA NO	27N	SUBJECT	CO4 C2G	SUBJECT		SUBJECT	
	M O S C O W		I	A R E S E V		I	
	N S T I T U T E		A T	L E F T		U D	
	B L D G S						

25X1A

DATE OF PHOTO	TYPE	QUALITY	CLASS	NO. OF CARDS
3 March 56	4	2	4	2
CLASSIFICATION			CAPTIONED BY	
CND			RAK	

FORM NO. 174 USE PREVIOUS EDITIONS

# PHOTO ANALYSIS REPORT

DATE OF PHOTO	TYPE	QUALITY	CLASS	NO. OF CARDS
17 March 56	4	2	4	1
CLASSIFICATION			CAPTIONED BY	
CND			RAK	

FORM NO. 174 USE PREVIOUS EDITIONS

# PHOTO ANALYSIS REPORT

PHOTO NO.	246150	LOT NO.	34535	MAP REFERENCE	1415	LATITUDE	2005800104	LONGITUDE	33 50E
Approved For Release 1999/09/21 : CIA-RDP78-05867A000200580010-4									
COUNTRY	EGYPT			PROVINCE	RED SEA				
AREA NO	247P	SUBJECT	C62	SUBJECT	ALG	SUBJECT	AKN	SUBJECT	
	HURGHADA								
	TANCHORE								
	BGT								
<p>LOOKING WEST. FLAT CAR ON RAILROAD SPUR IN FG.</p>									
25X1A									
DATE OF PHOTO		TYPE	QUALITY	CLASS	NO. OF CARDS	SOURCE OF PHOTOGRAPH			
Sept 56		4	2	C/8	2	[REDACTED]			
CLASSIFICATION		NOFORN : NO DISSEM ABOARD LIMITED			CAPTIONED BY		1E		
<p>Approved For Release 1999/09/21 : CIA-RDP78-05867A000200580010-4</p> <p>PHOTO ANALYSIS REPORT</p>									

FORM NO. 1		2/6161		LOT NO.		MAP REFERENCE		LATITUDE		LONGITUDE	
Approved For Release 1999/09/29 : CIA-RDP78-05867A000200580010-4											
COUNTRY				PROVINCE							
EGYPT				CAIRO GOVERNORATE							
AREA NO		SUBJECT		SUBJECT		SUBJECT		SUBJECT		SUBJECT	
027P		AK7									
CAIRO		5		AIRPORT		10		15		20	
A		25		30		35		40			
		45		50							
25X1A											
DATE OF PHOTO				TYPE		QUALITY		CLASS		NO. OF CARDS	
Sept 5 6				7		2		C/8			
CLASSIFICATION				NO DISSEM ABROAD		CAPTIONED BY					
CONFIDENTIAL				LIMITED		K					
FORM NO. 1 Jun 55											
Approved For Release 1999/09/29 : CIA-RDP78-05867A000200580010-4											
PHOTO ANALYSIS REPORT											



[illegible]

PHOTO NO. 268167		LOT NO. S-45025		NAF REFERENCE CIA RDP78-05867A000200580010-4		LATITUDE 38° 31' N		LONGITUDE 33° 06'	
COUNTRY EGYPT				PROVINCE RED SEA					
AREA NO. 247P		SUBJECT D22	SUBJECT A4Q	SUBJECT	SUBJECT	SUBJECT	SUBJECT	SUBJECT	SUBJECT
R A S	<sup>3</sup> G H	A R I	B			[B E A C H]			<sup>20</sup> P
O W E R	<sup>25</sup> L I N E S		<sup>30</sup> S				<sup>33</sup>		<sup>40</sup>
	<sup>45</sup>		<sup>50</sup>						

25X1A

DATE OF PHOTO		TYPE	QUALITY	CLASS	NO OF CARDS
Sgt	5 6	4	2	C/8	2

**CONFIDENTIAL** - FOR NO DISSEM / BROAD CAPTIONED BY CE

FORM NO. 1 Jan 54 Approved For Release 1999/09/21 : CIA-RDP78-05867A000200580010-4

**PHOTO ANALYSIS REPORT**

PHOTO NO. <b>22616</b>		LOT NO.		MAP REFERENCE		LATITUDE		LONGITUDE	
Approved For Release 1999/09/21 : CIA-RDP78-05867A000200580010-4									
COUNTRY <b>EGYPT</b>				PROVINCE <b>RED SEA</b>					
AREA NO. <b>247P</b>		SUBJECT <b>AKV</b>		SUBJECT <b>DO8</b>		SUBJECT		SUBJECT	
<b>C</b>	<b>A</b>	<b>R</b>	<b>O</b>	<b>-</b>	<b>S</b>	<b>U</b>	<b>E</b>	<b>2</b>	<b>R</b>
<b>E</b>	<b>R</b>	<b>T</b>	<b>A</b>	<b>R</b>	<b>E</b>	<b>A</b>	<b>L</b>	<b>O</b>	<b>O</b>
<b>S</b>	<b>T</b>								
<b>CAIRO - SUEN ROAD</b> <b>ERT AREA</b> <b>LOOKING</b> <b>SEA</b> <b>AT APPROXIMATELY</b> <b>(30 05N</b> <b>32 00E)</b>									
25X1A									
DATE OF PHOTO		TYPE		QUALITY		CLASS		NO. OF CARDS	
<b>Sept</b>	<b>5</b>	<b>6</b>	<b>4</b>	<b>2</b>	<b>C/8</b>	<b>2</b>			
CLASSIFICATION <b>CONFIDENTIAL</b>		NO DISSEM <b>LIMITED</b>		CAPTIONED BY <b>UE</b>					
FORM 15 1 Jun 56									
Approved For Release 1999/09/21 : CIA-RDP78-05867A000200580010-4									
PHOTO ANALYSIS REPORT									

PHOTO NO	2461E	LOT NO	1165/0051	MAP REFERENCE	CIA-RDP78-05867A000200580010-4	LATITUDE	23	LONGITUDE	50E
COUNTRY	EGYPT		PROVINCE RED SEA						
AREA NO	247P	SUBJECT	C62	SUBJECT	ADP	SUBJECT		SUBJECT	
	H	U	R	G	H	A	D	A	
	O	K	I	N	G	N	T	O	
	L	T	A	N	K	S			
<p>Pigeon Tower AT Left.</p>									
25X1A									
DATE OF PHOTO	5	6	3	2	4/8	2			
CLASSIFICATION	NOFORN				NO PRESENT HERE		CAPTIONED BY		
				TIMED		UE			
<p>FORM NO 1 Jun 56</p> <p>Approved For Release 1999/09/21 : CIA-RDP78-05867A000200580010-4</p> <p>PHOTO ANALYSIS REPORT</p>									

[illegible]

PHOTO NO	24610	LOT NO	J-55261	MAP REFERENCE	FILE	40	074	71	43
COUNTRY	USSR								
AREA NO	1AN	SUBJECT	C14	SUBJECT	KIRGIZ	SUBJECT	SSR	SUBJECT	
FRUNZE	5			ACADEMY	10			OF	20
CIENCE	25			FROM	30			PARK	40
	45				50				
DATE OF PHOTO									
TYPE									
QUALITY									
CLASS									
NO. OF CARDS									
SOURCE OF PHOTOGRAPH									
25X1A									
CLASSIFICATION									
CAPTIONED BY									
LUD									
JSH									
FORM NO. 1									
1 Jun 56									

Approved For Release 1999/09/21 : CIA-RDP78-05867A000200580010-4

PHOTO ANALYSTS REPORT

[illegible]

PHOTO NO.		LOT NO.		MAP REFERENCE		LATITUDE		LONGITUDE	
246160		33617		CIA RDP 78-05867A000200580010-4		33 30 S		33 30 E	
COUNTRY		APPROVED FOR RELEASE 1999/09/01							
BRITISH EAST AFRICA		TANGANYIKA							
AREA NO	SUBJECT	SUBJECT	SUBJECT	SUBJECT	SUBJECT	SUBJECT	SUBJECT	SUBJECT	SUBJECT
370	ACF								
M W A D	U I			W I L L I		A M S O N			
I A M O N D		M I N E				N E W		M I L	
L									
DATE OF PHOTO		TYPE	QUALITY	CLASS	NO OF CARDS	SOURCE OF PHOTOGRAPH			
71 inch 55		4	2	3	1	25X1A			
CLASSIFICATION		CAPTIONED BY							
CONFIDENTIAL		LE							





246171		3647		CIA-RDP78-05867A000200580010-4		02 32 S		33 37 E	
COUNTRY		PROVINCE							
BRITISH EAST AFRICA		TANGANYIKA							
AREA NO	SUBJECT	SUBJECT	SUBJECT	SUBJECT	SUBJECT	SUBJECT	SUBJECT	SUBJECT	SUBJECT
370	C3A								
M W A D U I	5			N A T I V E	10			Q U A R T	20
E R S	25				30				40
	45				50				
DATE OF PHOTO		TYPE	QUALITY	CLASS	NO. OF CARDS	SOURCE OF PHOTOGRAPH			
March 5 5		4	2	3	1	25X1A			
CLASSIFICATION		CAPTIONED BY							
CONFIDENTIAL		VE							

PHOTO NO.		LOT NO.		MAP REFERENCE		LATITUDE		LONGITUDE	
000000		000000		CIA-RDP78-05867A000200580010-4		22 S		33 37 E	
COUNTRY				PROVINCE					
BRITISH EAST AFRICA				TANGANYIKA					
AREA NO		SUBJECT		SUBJECT		SUBJECT		SUBJECT	
370		C6B		C34		AKV			
M W A D U I		S T R E E T		S C E N E					
R E S I D E N T I A L		S E C T , O							
N									
DATE OF PHOTO		TYPE		QUALITY		CLASS		NO. OF CARDS	
March 5 5		Y		2		3		3	
CLASSIFICATION		CAPTIONED BY		SOURCE OF PHOTOGRAPH		25X1A			
CONFIDENTIAL		LE							
FORM NO. 1 Jun 56									
Approved For Release 1999/09/24 : CIA-RDP78-05867A000200580010-4									
PHOTO ANALYSIS REPORT									

246173		3649		2		33 38 S		33 38 E	
Approved For Release 1999/09/24 : CIA-RDP78-05867A000200580010-4 PHOTO ANALYSIS REPORT									
COUNTRY		BRITISH EAST AFRICA							
AREA NO		TANGANYIKA							
370		ACF							
M W A D U I		W I L L I A M S O N		D					
I A M O N D		M I N E		T H E		S A F			
E C O		B L D G							
MPANY									
DATE OF PHOTO		TYPE		QUALITY		CLASS		NO. OF CARDS	
March 55		4		2		3		1	
CLASSIFICATION		CONFIDENTIAL		CAPTIONED BY		UE		25X1A	
FORM NO. 174		1 Jan 56		USE PREVIOUS EDITION					

PHOTO NO. <b>246374</b>		LOT NO. <b>536/67</b>		MAP REFERENCE <b>17</b>		LATITUDE <b>33 37 E</b>		LONGITUDE <b>33 37 E</b>																																									
COUNTRY <b>BRITISH EAST AFRICA</b>					PROVINCE <b>TANGANYIKA</b>																																												
AREA NO. <b>370</b>		SUBJECT <b>ACF</b>		SUBJECT		SUBJECT		SUBJECT																																									
M	W	A	D	U	I	W	I	L	L																																								
I	A	M	O	N	D	M	I	N	E																																								
G	R	E	A	S	E	T	A	B	L																																								
<table border="1"> <tr> <td colspan="2">DATE OF PHOTO</td> <td>TYPE</td> <td>QUALITY</td> <td>CLASS</td> <td>NO OF CARDS</td> <td colspan="4">SOURCE OF PHOTOGRAPH</td> </tr> <tr> <td colspan="2"><b>March 55</b></td> <td><b>1</b></td> <td><b>2</b></td> <td><b>3</b></td> <td><b>1</b></td> <td colspan="4"><b>25X1A</b></td> </tr> <tr> <td colspan="2">CLASSIFICATION</td> <td colspan="3">CAPTIONED BY</td> <td colspan="5"></td> </tr> <tr> <td colspan="2"><b>CONFIDENTIAL</b></td> <td colspan="3"><b>CE</b></td> <td colspan="5"></td> </tr> </table>										DATE OF PHOTO		TYPE	QUALITY	CLASS	NO OF CARDS	SOURCE OF PHOTOGRAPH				<b>March 55</b>		<b>1</b>	<b>2</b>	<b>3</b>	<b>1</b>	<b>25X1A</b>				CLASSIFICATION		CAPTIONED BY								<b>CONFIDENTIAL</b>		<b>CE</b>							
DATE OF PHOTO		TYPE	QUALITY	CLASS	NO OF CARDS	SOURCE OF PHOTOGRAPH																																											
<b>March 55</b>		<b>1</b>	<b>2</b>	<b>3</b>	<b>1</b>	<b>25X1A</b>																																											
CLASSIFICATION		CAPTIONED BY																																															
<b>CONFIDENTIAL</b>		<b>CE</b>																																															
FORM NO. 1 Jan 56 Approved For Release 1999/09/21 : CIA-RDP78-05867A000200580010-4 <b>PHOTO ANALYSIS REPORT</b>																																																	

PHOTO NO.		LOT NO.		MAP REFERENCE		LATITUDE		LONGITUDE	
246175		33647		G		03 32 S		33 37 E	
COUNTRY Approved For Release 1999/09/17 : CIA-RDP78-05867A000200580010-4 BRITISH EAST AFRICA PROVINCE TANGANYIKA									
AREA NO	SUBJECT	SUBJECT	SUBJECT	SUBJECT	SUBJECT	SUBJECT	SUBJECT	SUBJECT	SUBJECT
370	ACE	C3A							
M W A D	5	U I		10	W I L L I	13	A M S O N	20	D
1 A M O N D	23	M I N E		30	M I N E	33	M I N E	40	H
O U S E S	45	I N		50	B G				
BAOBAB TREE in left fg.									
DATE OF PHOTO			TYPE	QUALITY	CLASS	NO. OF CARDS	SOURCE OF PHOTOGRAPH		
March 5 6			4	2	3	2	25X1A		
CLASSIFICATION				CAPTIONED BY					
(S)				VF					
FORM NO. 174 USE PREVIOUS EDITIONS Approved For Release 1999/09/17 : CIA-RDP78-05867A000200580010-4 PHOTO ANALYSIS REPORT									



PHOTO NO. 246177		LOT NO. 3447		MAP REFERENCE CIA-RDP78-05867A000200580010-4		LATITUDE 03 20 S		LONGITUDE 33 20 E	
COUNTRY BRITISH EAST AFRICA				PROVINCE TANGANYIKA					
AREA NO. 370		SUBJECT C26		SUBJECT C6B		SUBJECT		SUBJECT	
S H I N Y A N G A		S H I N Y A N G A		S H I N Y A N G A		S H I N Y A N G A		S H I N Y A N G A	
E M P O R I U M		L T D		B A R B E		R O N		P O R C H	
<div style="text-align: right;">25X1A</div>									
DATE OF PHOTO		TYPE		QUALITY		CLASS		NO OF CARDS	
March 5 5		4		2		3		2	
CLASSIFICATION CONFIDENTIAL				CAPTIONED BY UE					
FORM NO. 17 Approved For Release 1999/09/21 : CIA-RDP78-05867A000200580010-4 PHOTO ANALYSIS REPORT									



[illegible]

FORM NO. 1 1 Jun 56		246170		LOT NO. 3364/27		MAP REFERENCE CIA-RDP78-05867A000200580010-4		LATITUDE 33		LONGITUDE 38E																																																	
COUNTRY BRITISH EAST AFRICA				PROVINCE TANGANYIKA																																																							
AREA NO. 370		SUBJECT ASD		SUBJECT AKW		SUBJECT		SUBJECT		SUBJECT																																																	
M W A D U I		D U I O I T		D A M																																																							
R O A D		A C R O S S		D A M		C O																																																					
N T R O L		H O U S E																																																									
<table border="1"> <tr> <td colspan="3">DATE OF PHOTO</td> <td>TYPE</td> <td>QUALITY</td> <td>CLASS</td> <td>NO. OF CARDS</td> <td colspan="5">SOURCE OF PHOTOGRAPH</td> </tr> <tr> <td colspan="3">march 55</td> <td>4</td> <td>2</td> <td>3</td> <td>2</td> <td colspan="5">25X1A</td> </tr> <tr> <td colspan="3">CLASSIFICATION</td> <td colspan="3">CAPTIONED BY</td> <td colspan="6"></td> </tr> <tr> <td colspan="3">CONFIDENTIAL</td> <td colspan="3">IE</td> <td colspan="6"></td> </tr> </table>												DATE OF PHOTO			TYPE	QUALITY	CLASS	NO. OF CARDS	SOURCE OF PHOTOGRAPH					march 55			4	2	3	2	25X1A					CLASSIFICATION			CAPTIONED BY									CONFIDENTIAL			IE								
DATE OF PHOTO			TYPE	QUALITY	CLASS	NO. OF CARDS	SOURCE OF PHOTOGRAPH																																																				
march 55			4	2	3	2	25X1A																																																				
CLASSIFICATION			CAPTIONED BY																																																								
CONFIDENTIAL			IE																																																								
Approved For Release 1999/09/21 : CIA-RDP78-05867A000200580010-4 PHOTO ANALYSIS REPORT																																																											

PHOTO NO. 246180		LOT NO. 361071		MAP REFERENCE CIA-RDP78-05867A000200580010-4		LATITUDE 03 38 S		LONGITUDE 33 38 E	
COUNTRY BRITISH EAST AFRICA				PROVINCE TANGANYIKA					
AREA NO. 370		SUBJECT ACF		SUBJECT		SUBJECT		SUBJECT	
M W A D		U I		W I L L I A M S O N		D			
I A M O N D		M I N E		I V I E W		O F			
O P E N		C U T							
<div style="display: flex; justify-content: space-between;"> <div>DATE OF PHOTO</div> <div>TYPE</div> <div>QUALITY</div> <div>CLASS</div> <div>NO. OF CARDS</div> <div>SOURCE OF PHOTOGRAPH</div> </div> <div style="display: flex; justify-content: space-between;"> <div>March 55</div> <div>4</div> <div>2</div> <div>3</div> <div>1</div> <div>25X1A</div> </div> <div style="display: flex; justify-content: space-between;"> <div>CLASSIFICATION</div> <div>CAPTIONED BY</div> </div> <div style="display: flex; justify-content: space-between;"> <div></div> <div>LE</div> </div>									
<div style="display: flex; justify-content: space-between;"> <div>FORM NO. 1 Jun 56</div> <div>Approved For Release 1999/09/21 : CIA-RDP78-05867A000200580010-4</div> <div>PHOTO ANALYSIS REPORT</div> </div>									

PHOTO NO	246101	LOT NO	5347	MAP ADDRESS	SAFETY	CLASS	3337C
COUNTRY Approved For Release 1999/09/24 : CIA-RDP78-05867A000200580010-2							
BRITISH EAST AFRICA			TANZANIA				
AREA NO	370	SUBJECT	ACF	SUBJECT		SUBJECT	
M	W	A	D	U	I	W	I
L	A	M	O	N	D	M	I
N	E						
USED IN open cut.							
DATE OF PHOTO		TYPE	QUALITY	CLASS	NO. OF CARDS	SOURCE OF PHOTOGRAPH	
March 5-5		4	2	3	1	25X1A	
CLASSIFICATION				CAPTIONED BY		[REDACTED]	
FORM NO. 1				1 Jan 56		17	
Approved For Release 1999/09/24 : CIA-RDP78-05867A000200580010-2							

PHOTO NO 246180		REF NO S 360/09/21		MAP REFERENCE CIA-RDP78-05867A000200580010-4		LATITUDE 03 38 S		LONGITUDE 33 38 E	
COUNTRY BRITISH EAST AFRICA				PROVINCE TANGANYIKA					
AREA NO 370		SUBJECT ACF		SUBJECT		SUBJECT		SUBJECT	
M W A D U I		W I L L I A M S O N		10		13		D	
I A M O N D		M I N E		30		33		M I C O	
N V E Y O R		B E L T		50					
<p>FROM OPEN PIT MINE to the mill.</p>									
DATE OF PHOTO		TYPE		QUALITY		CLASS		NO. OF CARDS	
March 55		4		2		3		1	
CLASSIFICATION CONFIDENTIAL		CAPTIONED BY W		SOURCE OF PHOTOGRAPH 25X1A					
<p>FORM NO. 1 1 Jun 56</p> <p>Approved For Release 1999/09/21 : CIA-RDP78-05867A000200580010-4</p> <p>PHOTO ANALYSIS REPORT</p>									

[illegible]

PHOTO NO	246184	LOT NO	3647	MAP REFERENCE	6	LATITUDE	16 05 50 S	LONGITUDE	28 19 E
COUNTRY	Approved For Release 1999/09/21 : CIA-RDP78-05867A000200580010-4								
AREA NO	NORTHERN Rhodesia								
SUBJECT	44	AAD							
K	I	T	W	E	R	H	O	K	A
L	T	D	C	O	P	P	E	R	S
I	N	B	G						
<div> <div>DATE OF PHOTO</div> <div>March 5 5</div> <div>TYPE</div> <div>3</div> <div>QUALITY</div> <div>2</div> <div>CLASS</div> <div>3</div> <div>NO. OF CARDS</div> <div>1</div> <div>SOURCE OF PHOTOGRAPH</div> <div>25X1A</div> </div>									
<div> <div>CLASSIFICATION</div> <div>CONFIDENTIAL</div> <div>CAPTIONED BY</div> <div>ct</div> </div>									

PHOTO NO

21610-

LOT NO

3647

MAP REFERENCE

LATITUDE

18 23 28

28 30 E

COUNTRY

NORTHERN RHODESIA

Approved For Release 1999/04/28 : CIA-RDP78-05867A000200580010-4

AREA NO

44

SUBJECT

AAF

SUBJECT

AAT

SUBJECT

A9V

SUBJECT

SUBJECT

SUBJECT

SUBJECT

SUBJECT

BROKEN

HILL

STOCK

ILEIN

FG

UD

INBG

50

PLANT

DATE OF PHOTO

TYPE

QUALITY

CLASS

NO. OF CARDS

SOURCE OF PHOTOGRAPH

March 5 5

4

2

3

3

25X1A

CLASSIFICATION

CONFIDENTIAL

CAPTIONED BY

CE

FORM NO. 174

USE PREVIOUS EDITIONS

Approved For Release 1999/04/28 : CIA-RDP78-05867A000200580010-4



246106		3647		Approved For Release 1999/09/21 : CIA-RDP78-05867A000200580010-4	
COUNTRY SOUTHERN RHODESIA		PROVINCE		COORDINATES 20 40 S	
AREA NO. 5Y	SUBJ. D(11)	SUBJ. D36	SUBJ.	28 30 E	
M	A	T	O	P	O
M	O	U	N	T	A
I	N	S			
R	V	I	E	W	O
F	M	O	U	N	T
A	I	N	S		
L	K	G	W	E	S
T					
25X1A					
DATE OF PHOTO MAR 5 5	TYPE 7	QUAL. 2	CLASS. 3	NO. OF CARDS 2	
Approved For Release 1999/09/21 : CIA-RDP78-05867A000200580010-4					

FORM NO. 174 OBSOLETE PREVIOUS EDITIONS REPLACES FORM 185 WHICH IS OBSOLETE. 1 SEP 55

PHOTO NO. 26187		LOT NO. 5-36-82		MAP REFERENCE CIA-RDP78-05867A000200580010-4	
COUNTRY SOUTHERN RHODESIA				COORDINATES 17 55 S	
AREA NO. 5Y		SUBJ. D3A		SUBJ. D36	
				SUBJ. D4A	
25 50 E					
V	I	C	T	R	I
A	F	A	L	L	S
I	O	N	O	F	F
A	L	L	S	T	G
O	R	G	E		
<div style="display: flex; justify-content: space-between;"> <div>DATE OF PHOTO</div> <div>TYPE</div> <div>QUAL.</div> <div>CLASS.</div> <div>NO. OF CARDS</div> <div>SOURCE OF PHOTOGRAPH</div> </div> <div style="display: flex; justify-content: space-between;"> <div>5</div> <div>5</div> <div>4</div> <div>2</div> <div>3</div> <div></div> </div>					
<div style="display: flex; justify-content: space-between;"> <div>CLASSIFICATION</div> <div>CAPT. BY</div> </div> <div style="display: flex; justify-content: space-between;"> <div>Approved For Release 1990/05/21 : CIA-RDP78-05867A</div> <div></div> </div>					

FORM NO. 174 OBSOLETE PREVIOUS EDITIONS REPLACED 1 SEP 83

PHOTO NO.		240188		REF. NO.		J 3642		REF. REFERENCE		C.I.A. RDP 78-05867A000200580010-4	
COUNTRY		SOUTHERN RHODESIA						COORDINATES		17 55 S	
AREA NO.		5Y		SUBJ.		D3A		SUBJ.		D36/AKG DOA	
VICTORIA		FALLS		LOOK		TOWARD		FALLS		FROM	
M		HOTEL									
<div style="text-align: right;">25X1A</div>											
DATE OF PHOTO		TYPE		QUAL.		CLASS.		NO. OF CARDS		50	
55		4		2		3		4			
<div style="display: flex; justify-content: space-between;"> <div>CLASSIFICATION</div> <div>CAPT. BY</div> </div>											
<div style="display: flex; justify-content: space-between;"> <div>Approved For Release 1999/09/21 : CIA-RDP78-05867</div> <div></div> </div>											

FORM NO. 174 OBSOLETE PREVIOUS EDITIONS REPLACES 1 SEP 55 FORM 109 WHICH IS OBSOLETE.

PHOTO NO.		LOT NO.		MAP REFERENCE	
226100		3347		C	
COUNTRY: Approved For Release 1999/09/21 : CIA-RDP78-05867A000200580010-4				PROVINCE: SOUTHERN RHODESIA	
AREA NO.		SUBA		COORDINATES	
5Y		D3A		17 55 S	
		SUBB		25 50 E	
		SUBC			
		SUBD			
VICTORIA		FALLS		LOOK	
ING		DOWN		GORGE	
BRIDGE				FROM	
<p style="text-align: center;">→ NEAR FALLS</p>					
<p style="text-align: right;">25X1A</p>					
DATE OF PHOTO		TYPE		QUAL.	
554		2		3	
CLASSIFICATION		CAPT. BY		NO. OF CARDS	
Approved For Release 1999/09/21 : CIA-RDP78-05867A000200580010-4		CIA-RDP78-05867A000200580010-4		3	

FORM NO. 174 OBSOLETE PREVIOUS EDITIONS REPLACES 1 SEP 53 FORM 155 WHICH IS OBSOLETE.

PHOTO NO.		LOT NO.		REF. REFERENCE	
246100		[REDACTED]		RDP78-05867A000200580010-4	
COUNTRY				COORDINATES	
SOUTHERN RHODESIA				17 55 S	
AREA NO.		SUBJ.		SUBJ.	
5Y		D3A		DUA	
25		D36		25 50 E	
V I C T O R I A		F A L L S		A I R	
V I E W		O F		S U R R	
O U N D		I N G		A R E A	
25X1A					
DATE OF PHOTO		TYPE		NO. OF CARDS	
5-5		8		3	
CLASSIFICATION		CAPT BY		[REDACTED]	
Approved For Release 1990/03/21		CIA-RDP78-05867A000200580010-4		[REDACTED]	

FORM NO. 174 OBSOLETE PREVIOUS EDITIONS REPLACES  
1 SEP 55 FORM 185 WHICH IS OBSOLETE.

[illegible]

FORM NO. 174 OBSOLETE PREVIOUS EDITIONS REPLACES  
1 SEP 30 FORM 18F WHICH IS OBSOLETE

240100

LOT NO.

MAP REFERENCE

COUNTRY **SOUTHERN RHODESIA** 1999/08/21 CIA-RDP78-05867A000200380010

AREA NO. **SY** SUBJ. **D3A** SUBJ. **D3C** SUBJ. **DUA** COORDINATES **17 55 S 25 50 E**

V I C T O R I A F A L L S  
V I E W O F F A L L S  
O U N D I N G A R E A

25X1A

DATE OF PHOTO

TYPE

QUAL.

CLASS.

NO. OF CARDS

55

8

2

3

3


CLASSIFICATION

Approved For Release 2009/09/21 : CIA-RDP78-05867A000200380010

FORM NO. 174 OBSOLETE PREVIOUS EDITIONS REPLACES FORM 165 WHICH IS OBSOLETE. 1 SEP 55

PHOTO NO 246197		LOT NO S36877		MAP REFERENCE C		LATITUDE 28 03 S		LONGITUDE 30 29 E	
COUNTRY Approved For Release 1999/09/07 : CIA-RDP78-05867A000200580010-4 Southern Rhodesia									
AREA NO 54	SUBJECT AB3	SUBJECT	SUBJECT 25X6	SUBJECT	SUBJECT	SUBJECT	SUBJECT	SUBJECT	SUBJECT
M A S H	A B A		T E M E R A I R E						
R O U P	A S B E S T O S		M I N E						
G E N	V I E W								

DATE OF PHOTO		TYPE	QUALITY	CLASS	NO. OF CARDS	SOURCE OF PHOTOGRAPH
March	5	4	2	3	1	25X1A
CLASSIFICATION CONFIDENTIAL		CAPTIONED BY LE				
FORM NO. 174 1 Jan 56		USE PREVIOUS EDITIONS				

Approved For Release 1999/09/07 : CIA-RDP78-05867A000200580010-4



COUNTRY		AREA NO.		SUBJECT	SUBJECT	SUBJECT	SUBJECT	SUBJECT	SUBJECT	SUBJECT	SUBJECT	SUBJECT							
Southern Rhodesia		54		AKV	AKW														
B	I	R	C	H	E	N	O	U	G	H	B	R	I	D	G	E	(N		
R)			R	D		T	O		E	A	S	T			B	R	I	D	G
E		I	N		B	G													

DATE OF PHOTO	TYPE	QUALITY	CLASS	NO. OF CARDS	SOURCE OF PHOTOGRAPH
March 55	2	4	3	2	25X1A

CLASSIFICATION: CONFIDENTIAL

FORM NO. 174 USE PREVIOUS EDITIONS

Approved For Release 1999/09/21 : CIA-RDP78-05867A000200580010-4

PHOTO NO. <b>246105</b>		LOT NO. <b>1999/09/27</b>		MAP REFERENCE <b>CIA-RDP78-05867A0002005800105</b>		LATITUDE <b>21 38 E</b>		LONGITUDE <b>21 38 E</b>	
COUNTRY <b>Southern Rhodesia</b>		PROVINCE							
AREA NO. <b>54</b>		SUBJECT <b>AAH</b>		SUBJECT		SUBJECT		SUBJECT	
<b>B I K I T A</b>		<b>G E O R G E</b>		<b>H.</b>		<b>N O L</b>			
<b>A N L T D.</b>		<b>P E T A L I T E</b>		<b>M I N</b>					
<b>E G E N</b>		<b>V I E W</b>							
DATE OF PHOTO		TYPE	QUALITY	CLASS	NO. OF CARDS	SOURCE OF PHOTOGRAPH			
<b>March 55</b>		<b>4</b>	<b>2</b>	<b>3</b>	<b>1</b>	<b>25X1A</b>			
CLASSIFICATION		CAPTIONED BY							
<b>CONFIDENTIAL</b>		<b>LE</b>							
FORM NO 174 1 Jun 56 <small>USE PREVIOUS EDITIONS</small> Approved For Release 1999/09/27 : CIA-RDP78-05867A000200580010-4									

[illegible]

PHOTO NO <b>246197</b>		LOT NO <b>3649</b>		MAP REFERENCE <b>5</b>		LATITUDE <b>31 38 E</b>		LONGITUDE <b>31 38 E</b>	
COUNTRY <b>Southern Rhodesia</b>									
AREA NO <b>25X6</b>		SUBJECT <b>ABG</b>		SUBJECT		SUBJECT		SUBJECT	
<b>54</b>		<b>ABG</b>							
<b>B I K I T A</b>		<b>B I K I T A</b>		<b>M I N E R</b>		<b>W O R K I N G S</b>		<b>W O R K I N G S</b>	
<b>A L S</b>		<b>L T D</b>		<b>L E P I D O</b>		<b>L I T E</b>		<b>L I T E</b>	
<b>W O R K I N G S</b>		<b>W O R K I N G S</b>		<b>W O R K I N G S</b>		<b>W O R K I N G S</b>		<b>W O R K I N G S</b>	
DATE OF PHOTO <b>March 55</b>									
TYPE <b>4</b>		QUALITY <b>2</b>		CLASS <b>3</b>		NO. OF CARDS <b>1</b>		SOURCE OF PHOTOGRAPH <b>25X1A</b>	
CLASSIFICATION <b>CONFIDENTIAL</b>		CAPTIONED BY <b>1E</b>							
FORM NO. 174 USE PREVIOUS EDITIONS <b>Approved For Release 1999/08/14 : CIA-RDP78-05867A000200580010-4</b>									

PHOTO NO		LOT NO		NEW REFERENCE NO		LATITUDE		LONGITUDE	
246108		36467		GIA-RDP78-05867A000200580010-4		31 38E		31 38E	
COUNTRY Approved For Release 1999/08/27 Southern Rhodesia									
AREA NO		SUBJECT		SUBJECT		SUBJECT		SUBJECT	
54		C3A DDB							
B I K I		T A		B I K I		T A		M I N E R	
A L S		L T D		N A T I V E		Q U A R			
T E R S		I N		B G					
DATE OF PHOTO TYPE QUALITY CLASS NO. OF CARDS SOURCE OF PHOTOGRAPH March 55 4 2 3 2 25X1A									
CLASSIFICATION CONFIDENTIAL									
CAPTIONED BY CE									
FORM NO. 174 USE PREVIOUS EDITIONS Approved For Release 1999/08/27 PHOTO ANALYSIS REPORT									

PHOTO REF

LOT NO

MAP REFERENCE

LATITUDE

LONGITUDE

COUNTRY

AREA NO

SUBJECT

SUBJECT

SUBJECT

SUBJECT

SUBJECT

SUBJECT

SUBJECT

SUBJECT

2461911  
Southern Rhodesia

3647

Approved For Release 1999/09/27 : CIA-RDP78-05867A000200580010-4

20 065 21 38 E

54	ABG								
B I K I	T A			B I K I	T A			M I N E R	
A L S	L T D			L E P I	D O L I T E				
W O R K I N G S									

[inca]

DATE OF PHOTO

TYPE

QUALITY

CLASS

NO. OF CARDS

SOURCE OF PHOTOGRAPH

CLASSIFICATION

CAPTIONED BY

FORM NO. 1 Jan 56

174 USE PREVIOUS EDITIONS

CONFIDENTIAL

25X1A



Approved For Release 1999/09/27 : CIA-RDP78-05867A000200580010-4

PHOTO ANALYSIS REPORT

PHOTO NO.		LOT NO.		MAP REFERENCE		LATITUDE		LONGITUDE	
226202		399/01/21		CIA-RDP76-05867A		00200580010-4		31 38E	
COUNTRY				PROVINCE					
Southern Rhodesia									
AREA NO.		SUBJECT		SUBJECT		SUBJECT		SUBJECT	
54		AAH							
B I K I		T A		G E O R G E		H		N O L	
A N		L T D		P E T A L I		T E		M I N	
I N G									
<div style="display: flex; justify-content: space-between;"> <div>DATE OF PHOTO</div> <div>TYPE</div> <div>QUALITY</div> <div>CLASS</div> <div>NO. OF CARDS</div> <div>SOURCE OF PHOTOGRAPH</div> </div>									
<div style="display: flex; justify-content: space-between;"> <div>March 55</div> <div>4</div> <div>2</div> <div>3</div> <div>1</div> <div>25X1A</div> </div>									
<div style="display: flex; justify-content: space-between;"> <div>CLASSIFICATION</div> <div>CAPTIONED BY</div> </div>									
<div style="display: flex; justify-content: space-between;"> <div>17A</div> <div>1E</div> </div>									

236202		347		1000200580010-4		25 505	
Approved For Release 1999/09/21 : CIA-RDP78-05867A000200580010-4							
COUNTRY Southern Rhodesia				PROVINCE			
AREA NO 5Y	SUBJECT DOC	SUBJECT D36	SUBJECT D38	SUBJECT AKW	SUBJECT	SUBJECT	SUBJECT
V	I	C	T	O	R	I	A
A	L	O	F	F	A	L	S
↓	V	I	C	I	N	I	T
DATE OF PHOTO				TYPE	QUALITY	CLASS	NO. OF CARDS
March 5 5				4	2	3	4
CLASSIFICATION				CAPTIONED BY		SOURCE OF PHOTOGRAPH	
				LE		25X1A	

FORM NO. 174  
1 Jun 56

Approved For Release 1999/09/21 : CIA-RDP78-05867A000200580010-4

PHOTO ANALYSIS REPORT

(20)



PHOTO NO. 246206		LOT NO. 3647		REFERENCE		LATITUDE		LONGITUDE								
Approved For Release 1999/05/21 : CIA-RDP78-05867A000200580010-4																
COUNTRY Southern Rhodesia		PROVINCE														
AREA NO. 54	SUBJECT AKV	SUBJECT	SUBJECT	SUBJECT	SUBJECT	SUBJECT	SUBJECT	SUBJECT	SUBJECT							
R	O	A	D	B	E	T	G	W	E	L	O	d	S	A	L	
I	S	B	U	R	Y	H	A	R	D	S	U	R	F	A	C	E
(17545 3130E)																
(19275 2950E)																
DATE OF PHOTO		TYPE	QUALITY	CLASS	NO. OF CARDS	SOURCE OF PHOTOGRAPH										
March 5		5	4	2	3	25X1A										
CLASSIFICATION		CAPTIONED BY														
CONFIDENTIAL		CE														
FORM NO. 174 USE PREVIOUS EDITIONS																
Approved For Release 1999/05/21 : CIA-RDP78-05867A000200580010-4																

PHOTO NO.		LOT NO.		CLASS REFERENCE		SOURCES		LONGITUDE	
D4620				G					
Approved For Release 1999/09/21 : CIA-RDP78-05867A000200580010-4									
COUNTRY				PROVINCE					
Southern Rhodesia									
AREA NO		SUBJECT		SUBJECT		SUBJECT		SUBJECT	
SY		AKW							
R	O	A	D	B	E	T	B	U	L
V	I	C	T	O	R	I	A	F	A
G	E								
(17 55 S 25 50 E)									
(20 11 S 28 41 E)									
DATE OF PHOTO		TYPE		QUALITY		CLASS		NO. OF CARDS	
March 55		4		2		3		1	
CLASSIFICATION		CONFIDENTIAL		CAPTIONED BY		LE		SOURCE OF PHOTOGRAPH	
								25X1A	
FORM NO. 1 Approved For Release 1999/09/21 : CIA-RDP78-05867A000200580010-4									
1 Jun 56 PHOTO ANALYSIS REPORT (30)									

PHOTO NO. <b>246206</b>		LOT NO. <b>3999/09/21</b>		MAP REFERENCE <b>6</b>		LATITUDE <b>18 00 S</b>		LONGITUDE <b>32 42 E</b>	
COUNTRY <b>Southern Rhodesia</b>				PROVINCE					
AREA NO. <b>54</b>		SUBJECT <b>DOD</b>		SUBJECT		SUBJECT		SUBJECT	
U M T A L I		(N R)		L E O P A R D		R			
O C K		L O O K I N G		E A S T		M			
T S		I N B G							
DATE OF PHOTO		TYPE		QUALITY		CLASS		NO. OF CARDS	
<b>March 55</b>		<b>Y</b>		<b>2</b>		<b>3</b>		<b>1</b>	
CLASSIFICATION				CAPTIONED BY		SOURCE OF PHOTOGRAPH			
				<b>25</b>		<b>25X1A</b>			
FORM NO. 1 Jan 56				1721 USE PREVIOUS EDITIONS		APPROVED FOR RELEASE 1999/09/21 : CIA-RDP78-05867A000200580010-4			

PHOTO ANALYSIS REPORT

[illegible]

PHOTO NO. <b>276208</b>		LOT NO. <b>53048</b>		NAME REFERENCE <b>415</b>		LATITUDE <b>17 23 S</b>		LONGITUDE <b>30 24 E</b>													
Approved For Release 1999/09/24 : CIA-RDP78-05867A000200580010-4																					
COUNTRY <b>Southern Rhodesia</b>				PROVINCE																	
AREA NO. <b>54</b>	SUBJECT <b>A93</b>	SUBJECT <b>DOD</b>	SUBJECT	SUBJECT	SUBJECT	SUBJECT	SUBJECT	SUBJECT	SUBJECT												
B	A	N	K	E	T	A	F	R	I												
M	E	M	I	N	E	G	R	E	A												
T	V	I	C	I	N	I	T														
<table border="1"> <tr> <td>DATE OF PHOTO</td> <td>TYPE</td> <td>QUALITY</td> <td>CLASS</td> <td>NO. OF CARDS</td> <td>SOURCE OF PHOTOGRAPH</td> </tr> <tr> <td><b>March 5 5</b></td> <td><b>4</b></td> <td><b>2</b></td> <td><b>3</b></td> <td><b>2</b></td> <td><b>25X1A</b></td> </tr> </table>										DATE OF PHOTO	TYPE	QUALITY	CLASS	NO. OF CARDS	SOURCE OF PHOTOGRAPH	<b>March 5 5</b>	<b>4</b>	<b>2</b>	<b>3</b>	<b>2</b>	<b>25X1A</b>
DATE OF PHOTO	TYPE	QUALITY	CLASS	NO. OF CARDS	SOURCE OF PHOTOGRAPH																
<b>March 5 5</b>	<b>4</b>	<b>2</b>	<b>3</b>	<b>2</b>	<b>25X1A</b>																
CLASSIFICATION <b>CONFIDENTIAL</b>					CAPTIONED BY <b>CE</b>																
FORM NO. 1 Approved For Release 1999/09/24 : CIA-RDP78-05867A000200580010-4 PHOTO ANALYSIS REPORT																					

PHOTO NO.							LOT NO.						MAP REFERENCE									LATITUDE								LONGITUDE														
							Approved For Release 1999/09/21 : CIA-RDP78-05867A000200580010-4						16 46 S									30 00 E																						
COUNTRY Southern Rhodesia															PROVINCE																													
AREA NO. 54															SUBJECT <del>A</del> 93 DQB					SUBJECT					SUBJECT					SUBJECT					SUBJECT					SUBJECT				
S E L U K W E															(N <sup>10</sup> R)					[ C R ]					<sup>15</sup> M I N E					<sup>20</sup>														
H I L L S															I N B G					<sup>30</sup> P T					①					<sup>40</sup>														
F 2 P T															<sup>45</sup> P A N																													
Rhodesia CHROME MINES Ltd																																												
DATE OF PHOTO										TYPE		QUALITY		CLASS		NO. OF CARDS		SOURCE OF PHOTOGRAPH																										
March 55										4		2		3		2		25X1A																										
CLASSIFICATION																		CAPTIONED BY																										
CONFIDENTIAL																		it																										
FORM NO. 1 Jun 56 Approved For Release 1999/09/21 : CIA-RDP78-05867A000200580010-4																																												
PHOTO ANALYST'S REPORT																																												

PHOTO NO. 246211		REF. NO. 5309/05/21		REF. REFERENCE G		LATITUDE 19 40 S		LONGITUDE 30 00 E	
Approved For Release 1999/09/21 : CIA-RDP78-05867A000200580010-4									
COUNTRY SOUTHERN RHODESIA				PROVINCE					
AREA NO. 5Y		SUBJECT A93		SUBJECT DOB		SUBJECT		SUBJECT	
S E L U K W E		(N R)		C R		M I N E			
H I L S		I N		B E		P T		2 0	
F 2		P T		P A N					
Rhodesia CHROME									
MINES LTD									
DATE OF PHOTO		TYPE		QUALITY		CLASS		NO. OF CARDS	
March 55		4		3		3		2	
CLASSIFICATION		CONFIDENTIAL		CAPTIONED BY		25X1A			
FORM NO. 1 Jun 56		Approved For Release 1999/09/21 : CIA-RDP78-05867A000200580010-4		PHOTO ANALYSIS REPORT				(20)	


PHOTO NO. <b>266217</b>		LOT NO. <b>78</b>		MAP REFERENCE <b>Q</b>		LATITUDE <b>18 40 S</b>		LONGITUDE <b>30 00 E</b>		
Approved For Release 1999/09/21 : CIA-RDP78-05867A000200580010-4										
COUNTRY <b>Southern Rhodesia</b>				PROVINCE						
AREA NO. <b>5Y</b>		SUBJECT <b>DD</b>		SUBJECT		SUBJECT		SUBJECT		
5		10		15		20		25		
SELUKWE		LOOKING		TOW						
25		30		35		40		45		
ARD		GREAT		DYKE		FR		CH		
45		50								
ROME		MINE								
<p style="text-align: right;"><b>Rhodesia</b>  <b>CHROME</b>  <b>MINES LTD</b></p>										
DATE OF PHOTO			TYPE		QUALITY		CLASS		NO. OF CARDS	
<b>March 5 5</b>			<b>4</b>		<b>2</b>		<b>3</b>		<b>1</b>	
CLASSIFICATION <b>CONFIDENTIAL</b>			CAPTIONED BY <b>LE</b>		SOURCE OF PHOTOGRAPH <b>25X1A</b>					
										
FORM NO. 1 Jun 56										
Approved For Release 1999/09/21 : CIA-RDP78-05867A000200580010-4										
PHOTO ANALYSIS REPORT										



PHOTO NO. 066237	LOT NO. 1989/09/21	MAP REFERENCE CIA RDP78-05867A000200580010-4	LATITUDE 16 26 24		LONGITUDE
COUNTRY South west Africa		PROVINCE			
AREA NO. 24	SUBJECT ACF	SUBJECT	SUBJECT	SUBJECT	SUBJECT
ORANGE		MOUTH		CONSOL	
IDATED		DIAMOND		MINE	
TRACTORS					
DATE OF PHOTO					
March 55		TYPE 4	QUALITY 2	CLASS 3	NO. OF CARDS 1
CLASSIFICATION CONFIDENTIAL		CAPTIONED BY CE			
SOURCE OF PHOTOGRAPH 25X1A					

PHOTO NO. <b>248010</b>		LOT NO. <b>4099/09/21</b>		MAP REFERENCE <b>28 23 S</b>		LATITUDE <b>16 26 E</b>		LONGITUDE	
COUNTRY <b>South West Africa</b>				PROVINCE					
AREA NO. <b>24</b>		SUBJECT <b>ACF</b>		SUBJECT		SUBJECT		SUBJECT	
SUBJECT <b>ORANGE</b>		SUBJECT <b>MOUTH</b>		SUBJECT <b>CONSOLE</b>		SUBJECT <b>MINE</b>		SUBJECT	
SUBJECT <b>IDATED</b>		SUBJECT <b>DIAMOND</b>		SUBJECT		SUBJECT		SUBJECT	
SUBJECT <b>STOCKER</b>		SUBJECT		SUBJECT		SUBJECT		SUBJECT	
DATE OF PHOTO <b>March 55</b>		TYPE <b>4</b>		QUALITY <b>2</b>		CLASS <b>3</b>		NO OF CARDS <b>1</b>	
CLASSIFICATION <b>CONFIDENTIAL</b>		CAPTIONED BY <b>CE</b>		SOURCE OF PHOTOGRAPH <b>25X1A</b>					
FORM NO. 174 1 Jun 56		USE PREVIOUS EDITIONS		PHOTO ANALYSIS REPORT					

PHOTO NO. 268916		LOT NO. 1999/09/21		MAP REFERENCE CIA-RDP78-05867A000200580010-4		LATITUDE 33 S		LONGITUDE 16 26 E	
COUNTRY South West Africa				PROVINCE					
AREA NO. 25X6		SUBJECT 2Y ACF		SUBJECT		SUBJECT		SUBJECT	
ORANGE		MOUTH		CONSOL					
1 DATED		DIAMOND		MINE					
[MILL]									
DATE OF PHOTO		TYPE		QUALITY		CLASS		NO. OF CARDS	
March 5 5		4		2		3		1	
CLASSIFICATION		CONFIDENTIAL		CAPTIONED BY		LE		SOURCE OF PHOTOGRAPH	
								25X1A	
FORM NO. 1 Jun 56		174		USE PREVIOUS EDITIONS					

[illegible]

FACTORY NO.		LOT NO.		MAP REFERENCE		LATITUDE		LONGITUDE	
246218		33677		CIA-RDP78-05867A000200580010-4		304568		15 50 E	
Approved For Release 1999/09/21 : CIA-RDP78-05867A000200580010-4 COUNTRY: South West Africa AREA NO: 24 SUBJECT: ABU									
SUBJECT: KARIB, B, P, E, G, M, A, T, I, T, E, Q SUBJECT: U, A, R, R, Y SUBJECT: 45, 50									
DATE OF PHOTO: March 5 5 TYPE: 4 QUALITY: 2 CLASS: 3 NO OF CARDS: 1 SOURCE OF PHOTOGRAPH: 25X1A CLASSIFICATION: 17 CAPTIONED BY: CE									
FORM NO 17 1 Jan 56 Approved For Release 1999/09/21 : CIA-RDP78-05867A000200580010-4 PHOTO ANALYSIS REPORT									

PHOTO NO.	246817	LOT NO.	399/143	MAP REFERENCE	CIA-RDP78-05867A000200580010-4	LATITUDE	71 56 S	LONGITUDE	15 50 E
APPROVED FOR RELEASE 1999/09/21									
COUNTRY	South West Africa		PROVINCE						
AREA NO.	24	SUBJECT	ABU	SUBJECT		SUBJECT		SUBJECT	
K	A	R	I	B	I	B	L	O	O
A	R	D	P	E	G	M	A	T	I
E	S								
<div style="display: flex; justify-content: space-between;"> <div> <p>DATE OF PHOTO</p> <p>March 5 5</p> </div> <div> <p>TYPE</p> <p>4</p> </div> <div> <p>QUALITY</p> <p>2</p> </div> <div> <p>CLASS</p> <p>3</p> </div> <div> <p>NO. OF CARDS</p> <p>1</p> </div> <div> <p>SOURCE OF PHOTOGRAPH</p> <p>25X1A</p> </div> </div>									
<p>CLASSIFICATION</p> <p><b>CONFIDENTIAL</b></p>				<p>CAPTIONED BY</p> <p>1E</p>					
<p>APPROVED FOR RELEASE 1999/09/21</p> <p>CIA-RDP78-05867A000200580010-4</p> <p>PHOTO ANALYST'S REPORT</p>									


PHOTO NO. <b>246218</b>	IDT NO. <b>-3667</b>	COPY REFERENCE <b>AKIS</b>	LATITUDE <b>21 56 S</b>	LONGITUDE <b>13 50 E</b>																																																							
Approved For Release 1999/09/21 : CIA-RDP78-05867A000200580010-4																																																											
COUNTRY <b>South West Africa</b>	PROVINCE																																																										
AREA NO. <b>24</b>	SUBJECT <b>AA7</b>	SUBJECT	SUBJECT	SUBJECT	SUBJECT	SUBJECT	SUBJECT																																																				
<b>K A R I B I B</b>	<b>W O M A N</b>	<b>H A N D</b>																																																									
<b>C O B B I N G</b>	<b>B E R Y L</b>																																																										
DATE OF PHOTO					TYPE					QUALITY					CLASS					NO. OF CARDS					SOURCE OF PHOTOGRAPH																																		
<b>March 5 5</b>					<b>1</b>					<b>2</b>					<b>3</b>					<b>1</b>					<b>25X1A</b>																																		
CLASSIFICATION															CAPTIONED BY																																												
															<b>LE</b>																																												
FORM NO. 1 Jun 56 174 USE PREVIOUS EDITIONS																														Approved For Release 1999/09/21 : CIA-RDP78-05867A000200580010-4																													
PHOTO ANALYSIS REPORT																														(2)																													





PHOTO NO 246220		LOT NO 346464		MAP REFERENCE CIA RDP 78-05867A000200580010-4		LATITUDE 15 50 E		LONGITUDE	
COUNTRY South West Africa									
AREA NO 2Y		SUBJECT A95		SUBJECT		SUBJECT		SUBJECT	
K	A	R	I	B	I	B	10	W	O
W	I	N	G	25	C	O	L	U	M
L	I	T	E	45	O	R	E	50	
DATE OF PHOTO		TYPE		QUALITY		CLASS		NO OF CARDS	
March 55		4		2		3		1	
CLASSIFICATION		CONFIDENTIAL		CAPTIONED BY		25X1A			
FORM NO. 174		1 Jun 56		Approved For Release 1999/09/24		CIA RDP 78-05867A000200580010-4		PHOTO ANALYST'S REPORT	

PHOTO NO. 246221		SERIAL NO. 3690921		REF. REFERENCE CIA-RDP78-05867A000200580010-4		LATITUDE 19 14 S		LONGITUDE 17 42 E	
COUNTRY South West Africa				PROVINCE					
AREA NO 2Y		SUBJECT AAF		SUBJECT AAT		SUBJECT AAD		SUBJECT	
T S U M E B		C O P P E R		- L E A D		Z I N C		M I N E	
25		30		35		40		45	
5		10		15		20		25	
30		35		40		45		50	
DATE OF PHOTO		TYPE		QUALITY		CLASS		NO. OF CARDS	
March 55		4		2		3		2	
CLASSIFICATION CONFIDENTIAL				CAPTIONED BY CE		SOURCE OF PHOTOGRAPH 25X1A			
FORM NO. 174 Approved For Release 1999/09/21 : CIA-RDP78-05867A000200580010-4									
PHOTO ANALYSIS REPORT									

PHOTO NO.		LOT NO.		REFERENCE		LATITUDE		LONGITUDE	
B66220		5369/09/21		CIA-RDP78-05867A000200580010-4		34S		17 05E	
COUNTRY				PROVINCE					
South West Africa									
AREA NO		SUBJECT		SUBJECT		SUBJECT		SUBJECT	
24		C62 DDD							
W	I	N	H	O	E	K	G	E	N
W	O	F	C	I	T	Y	A	V	E
DATE OF PHOTO			TYPE	QUALITY	CLASS	NO. OF CARDS	SOURCE OF PHOTOGRAPH		
March 5 5			Y	2	2		25X1A		
CLASSIFICATION			CAPTIONED BY						
CONFIDENTIAL			at						
FORM NO. 17 Approved For Release 1999/09/21 : CIA-RDP78-05867A000200580010-4									
PHOTO ANALYSIS REPORT									

[illegible]