

PHOTO NO.		LOT NO.		MAP REFERENCE		LATITUDE		LONGITUDE	
348		348		CIA-RDP78-05867A000200580011-3		19 14 S		17 42 E	
COUNTRY				PROVINCE					
South West Africa									
AREA NO		SUBJECT		SUBJECT		SUBJECT		SUBJECT	
24		AAF		AAT		AAD			
T S U M E R		C O P P E R		L E A D					
Z I N C		M I N E		G E N E R A L					
I E W									

DATE OF PHOTO		TYPE	QUALITY	CLASS	NO. OF CARDS	SOURCE OF PHOTOGRAPH
March 5 5		4	2	3	5	25X1A
CLASSIFICATION				CAPTIONED BY		
				LF		

Approved For Release 1999/09/24 : CIA-RDP78-05867A000200580011-3

FORM NO. 174 1 Jun 56 USE PREVIOUS EDITIONS

PHOTO ANALYSIS REPORT

PHOTO NO.		LOT NO.		RAMP REFERENCE		LATITUDE		LONGITUDE	
APPROVED FOR RELEASE 1999/09/21 CIA RDP78-05867A000200580011-3						28 33 S		16 26 E	
COUNTRY	PROVINCE								
SOUTH WEST AFRICA									
AREA NO.	SUBJECT	SUBJECT	SUBJECT	SUBJECT	SUBJECT	SUBJECT	SUBJECT	SUBJECT	
24	DZL								
O R A N G E	M O U T H								
O F	O R A N G E	R I V E R							
DATE OF PHOTO		TYPE	QUALITY	CLASS	NO. OF CARDS	SOURCE OF PHOTOGRAPH			
March 55 7		2	3	1	25X1A				
CLASSIFICATION			CAPTIONED BY						
CONFIDENTIAL			LE						
FORM NO. 1 JUN 56 174 USE PREVIOUS EDITIONS									
APPROVED FOR RELEASE 1999/09/21 CIA RDP78-05867A000200580011-3									
PHOTO ANALYSIS REPORT									



PHOTO NO. 246226		LOT NO.		MAP REFERENCE		LATITUDE		LONGITUDE	
Approved For Release 1999/09/21 : CIA-RDP78-05867A000200580011-3									
COUNTRY South West Africa				PROVINCE					
AREA NO. 2Y		SUBJECT D45		SUBJECT		SUBJECT		SUBJECT	
U I S		P I L E		O F		W E L W I T S		C H I A	
25		30		35		40		45	
45		50							
DATE OF PHOTO		TYPE		QUALITY		CLASS		NO. OF CARDS	
March 5 5		4		2		3		4	
CLASSIFICATION CONFIDENTIAL				CAPTIONED BY UE		SOURCE OF PHOTOGRAPH 25X1A			
									
FORM NO. 174-1 Approved For Release 1999/09/21 : CIA-RDP78-05867A000200580011-3 PHOTO ANALYSIS REPORT									

PHOTO NO. Approved For Release 1999/09/21 : CIA-RDP78-05867A000200580011-3		LOT NO. 174		MAP REFERENCE NLS		LATITUDE 21 41 S		LONGITUDE 15 03 E	
COUNTRY South West Africa				PROVINCE					
AREA NO. 2 Y		SUBJECT AAR		SUBJECT		SUBJECT		SUBJECT	
U	I	S	I	N	M	I	N	E	M
DATE OF PHOTO		TYPE	QUALITY	CLASS	NO OF CARDS	SOURCE OF PHOTOGRAPH			
March 5 5		4	2	3	1	25X1A			
CLASSIFICATION CONFIDENTIAL				CAPTIONED BY LE		[REDACTED]			
FORM NO. 1 Jun 56 Approved For Release 1999/09/21 : CIA-RDP78-05867A000200580011-3 PHOTO ANALYSIS REPORT									

FORM NO. 1 1 Jun 56		Approved For Release 1999/09/21 : CIA-RDP78-05867A000200580011-3		PHOTO ANALYST REPORT		000200580011-3	
------------------------	--	--	--	----------------------	--	----------------	--

PHOTO NO.		LOT NO.		MAP REFERENCE		LATITUDE		LONGITUDE	
Approved For Release 1999/09/21 : CIA-RDP78-05867A000200580011-3		13500921		6		24 35		27 246	
COUNTRY				PROVINCE					
Union of South Africa				Transvaal					
AREA NO.		SUBJECT		SUBJECT		SUBJECT		SUBJECT	
484		D45		DOD					
T H A B		A Z		I M B		I		L O O K I N G	
T O W A R D		T H E		B U S H		V E L D		F R	
I R O N		M I N E							
I H A B A Z I M B I I R O N M I N E.									
DATE OF PHOTO		TYPE		QUALITY		CLASS		NO. OF CARDS	
March 55		4		2		3		2	
CLASSIFICATION				CAPTIONED BY		SOURCE OF PHOTOGRAPH			
CONFIDENTIAL				CE		25X1A			
Approved For Release 1999/09/21 : CIA-RDP78-05867A000200580011-3									
PHOTO ANALYSIS REPORT									

PHOTO NO.		SUBJ. NO.		MAP REFERENCE		LATITUDE		LONGITUDE	
066230		36187		C		24 35 S		27 21 E	
Approved For Release 1999/09/21 : CIA-RDP78-05867A000200580011-3									
COUNTRY		PROVINCE							
Union / South Africa		Transvaal							
AREA NO.		SUBJECT		SUBJECT		SUBJECT		SUBJECT	
484		DOD							
T H A B A Z I M B I		L O O K I N G		E A S T		T O W A R D		M O U N T A I N	
R I D G E S									
From Thabazimbi IRON MINE Co									
DATE OF PHOTO		TYPE		QUALITY		CLASS		NO OF CARDS	
March 5 5		4		2		3		1	
CLASSIFICATION		CAPTIONED BY		SOURCE OF PHOTOGRAPH					
				25X1A					
Approved For Release 1999/09/21 : CIA-RDP78-05867A000200580011-3									
FORM NO 174 USE PREVIOUS EDITIONS PHOTO ANALYSIS REPORT									

[illegible]

APPROVED For Release 1999/09/21 : CIA-RDP78-05867A000200580011-3		APPROVED For Release 1999/09/21 : CIA-RDP78-05867A000200580011-3	
COUNTRY	Union of South Africa	PROVINCE	Transvaal
AREA NO	484	SUBJECT	ACS C3A
R U S T E N B U R G	R U S T E N B U		
R G	PLAT	M, N E	NATIVE
COMPOUND			
PLATINUM Boy dressed as			
DATE OF PHOTO	TYPE	QUALITY	CLASS
March 55	Y	2	2
CLASSIFICATION	CAPTIONED BY		
CONFIDENTIAL	15		
SOURCE OF PHOTOGRAPH		25X1A	
APPROVED For Release 1999/09/21 : CIA-RDP78-05867A000200580011-3		APPROVED For Release 1999/09/21 : CIA-RDP78-05867A000200580011-3	
FORM NO 174 USE PREVIOUS EDITIONS			
PHOTO ANALYSIS REPORT			

PHOTO NO. 246222		LOT NO. 3489		MAP REFERENCE		LATITUDE 25 40S		LONGITUDE 27 15E	
Approved For Release 1999/09/21 : CIA-RDP78-05867A000200580011-3									
COUNTRY Union of South Africa				PROVINCE TRANSVAAL					
AREA NO 484		SUBJECT ACS		SUBJECT C3A		SUBJECT		SUBJECT	
R U S T E N B U R G		R U S T E N B U		R U S T E N B U		R U S T E N B U		R U S T E N B U	
R E P L A T M		R E P L A T M		R E P L A T M		R E P L A T M		R E P L A T M	
C O M P O U N D		C O M P O U N D		C O M P O U N D		C O M P O U N D		C O M P O U N D	
PLATINUM									
DATE OF PHOTO				TYPE		QUALITY		CLASS	
March 5 5				4		2		2	
CLASSIFICATION CONFIDENTIAL				CAPTIONED BY		NO. OF CARDS		SOURCE OF PHOTOGRAPH	
						2		25X1A	

PHOTO NO. 26825	LOT NO. S3687	FILE REFERENCE CIA RDP 78-05867A000200580011-3	LATITUDE 28 45 S	LONGITUDE 24 46 E
COUNTRY Union of South Africa				
AREA NO. 08Y				
SUBJECT ACE				
SUBJECT KIMBERLEY				
SUBJECT HOLE				
SUBJECT OF				
SUBJECT LD				
SUBJECT KIMBERLEY				
SUBJECT PIPE				
SUBJECT IAMOND				
SUBJECT MINE				
DATE OF PHOTO March 55				
TYPE 4				
QUALITY 2				
CLASS 3				
NO OF CARDS 1				
SOURCE OF PHOTOGRAPH 25X1A				
CLASSIFICATION				
CAPTIONED BY				
FORM NO. 1 Jan 56				
Approved For Release 1999/09/24 : CIA-RDP78-05867A000200580011-3				
PHOTO ANALYSIS REPORT				

PHOTO NO. 246272		LOT NO. 33647		MAP REFERENCE 25C		LATITUDE 23 40 S		LONGITUDE 87 15 E	
COUNTRY Approved For Release 1999/09/21 : CIA-RDP78-05867A000200580011-3 Union of South Africa Transvaal									
AREA NO. 484		SUBJECT ACS		SUBJECT		SUBJECT		SUBJECT	
R U S T E N B U R G		R U S T E N B U							
R G		P L A T		M I N E		R E F I N E			
R Y									
PLATINUM									
DATE OF PHOTO		TYPE		QUALITY		CLASS		NO OF CARDS	
March 55		Y		2		3		1	
CLASSIFICATION CONFIDENTIAL				CAPTIONED BY LF		SOURCE OF PHOTOGRAPH 25X1A			
<div style="background-color: black; width: 100px; height: 50px;"></div>									
FORM NO. 1 Jun 55 Approved For Release 1999/09/21 : CIA-RDP78-05867A000200580011-3 PHOTO ANALYSIS REPORT									

PHOTO NO. 26236		LOT NO. 30/09/21		REF. REFERENCE CIA-RDP78-05867A000200580011-3		LATITUDE 28 45 S		LONGITUDE 24 46 E	
COUNTRY Union of South Africa				PROVINCE Cape of good hope					
AREA NO. 184	SUBJECT AK2	SUBJECT AK6	SUBJECT	SUBJECT	SUBJECT	SUBJECT	SUBJECT	SUBJECT	SUBJECT
KIMBERLEY			5	AIRPORT			15	20	
AIRPLANE			25	UNLOADING			35	40	
			45				50		
DATE OF PHOTO			TYPE	QUALITY	CLASS	NO OF CARDS	SOURCE OF PHOTOGRAPH		
March 5 5			4	2	3	2	25X1A		
CLASSIFICATION				CAPTIONED BY					
				LE					

FORM NO. 1 Jun 56

Approved For Release 1999/09/21 : CIA-RDP78-05867A000200580011-3

PHOTO ANALYSIS REPORT

(25)

246222		36417		RDP78-05867A000200580011-3		24 46 E	
COUNTRY		UNION OF SOUTH AFRICA		PROVINCE		CAPE OF GOOD HOPE	
AREA NO		084		SUBJECT		ACF	
KIMBERLEY		(NR)		WASHIN		GRAVELS	
L		DIGGING		FR		ALUVA	
		S					
DIAMOND MINE.							
Digging operations about 15 miles north of city.							
DATE OF PHOTO		TYPE		QUALITY		CLASS	
March 55		4		2		3	
CLASSIFICATION		CONFIDENTIAL		CAPTIONED BY		E	
FORM NO. 1 Jan 56		Approved For Release 1999/09/21 : CIA RDP78-05867A000200580011-3		PHOTO ANALYSIS REPORT		(22)	

PHOTO NO 236227		LOT NO 3647		MAP REFERENCE NLS		LATITUDE 28 45 S		LONGITUDE 24 46 E	
COUNTRY Union of South Africa Approved For Release 1999/09/21 : CIA-RDP78-05867A000200580011-3									
AREA NO ① 84 PROVINCE Cape of Good Hope									
SUBJECT ACF		SUBJECT		SUBJECT		SUBJECT		SUBJECT	
K	M	B	E	R	L	E	Y	(N)	W
G	G	R	A	V	E	L	S	FR	A
L	D	I	G	G	I	N	G	S	L
<p style="text-align: right;">Diamond mine.</p> <p>↓ Digging operations about 15 miles north of city city</p>									
DATE OF PHOTO			TYPE	QUALITY	CLASS	NO OF CARDS	SOURCE OF PHOTOGRAPH		
March 5 5 4			2	3	1	25X1A			
CLASSIFICATION CONFIDENTIAL					CAPTIONED BY IF		[REDACTED]		

FORMA NO 17
1 Jun 56

Approved For Release 1999/09/21 : CIA-RDP78-05867A000200580011-3

PHOTO ANALYSIS REPORT

(20)

[illegible]

[illegible]

PHOTO NO		LOT NO		MAP REFERENCE		LATITUDE		LONGITUDE									
266247		S3647		RDP78-05867A000200580011-3		24		46E									
COUNTRY: Union of South Africa																	
SUBJECT: Cape of Good Hope																	
AREA NO	SUBJECT		SUBJECT		SUBJECT		SUBJECT		SUBJECT								
084	ACF																
K	I	M	B	E	R	L	E	Y	K	I	M	B	E	R	L	E	Y
D	I	A	M	O	N	D	C	O	R	P	B	U	I	L	D	I	
N	G																
DATE OF PHOTO																	
TYPE																	
QUALITY																	
CLASS																	
NO. OF CARDS																	
SOURCE OF PHOTOGRAPH																	
25X1A																	
CAPTIONED BY																	
1E																	
CLASSIFICATION																	
FORM NO 174 USE PREVIOUS EDITIONS																	
Approved For Release 1999/09/09 : CIA-RDP78-05867A000200580011-3																	
PHOTO ANALYSIS REPORT																	

PHOTO NO 246242		LOT NO 3647		MAP REFERENCE HIS		LATITUDE 28 45 S		LONGITUDE 24 46 E	
COUNTRY Union of South Africa									
APPROVED FOR RELEASE 1999/09/21 : CIA-RDP78-05867A000200580011-3									
AREA NO D84		SUBJECT ACF		SUBJECT		SUBJECT		SUBJECT	
KIMBERLEY		BUL		T		F		ONT	
INDIAMOND		MINE		E		A		ER	
I		A		L					
DATE OF PHOTO March 5 5 7									
TYPE 2									
QUALITY 3									
CLASS 1									
NO. OF CARDS 1									
SOURCE OF PHOTOGRAPH 25X1A									
CLASSIFICATION CONFIDENTIAL									
CAPTIONED BY LE									
FORM NO. 1 Approved For Release 1999/09/21 : CIA-RDP78-05867A000200580011-3									
PHOTO ANALYSIS REPORT									

PHOTO NO. 246243		LCI NO. 33647		MAP REFERENCE NIS		LATITUDE 28 45 S		LONGITUDE 24 46 E	
COUNTRY Union of South Africa									
APPROVED FOR RELEASE 1999/08/24 CIA-RDP78-05867A000200580014-3									
AREA NO. 084		SUBJECT ACF		SUBJECT C62		SUBJECT		SUBJECT	
SUBJECT KIMBERLEY		SUBJECT DE		SUBJECT BEERS		SUBJECT		SUBJECT	
SUBJECT DIAMOND		SUBJECT MINE		SUBJECT CITY		SUBJECT		SUBJECT	
SUBJECT NRA		SUBJECT AFRICAL		SUBJECT		SUBJECT		SUBJECT	
DATE OF PHOTO March 5 5									
TYPE 7									
QUALITY 2									
CLASS 3									
NO. OF CARDS 2									
SOURCE OF PHOTOGRAPH 25X1A									
CLASSIFICATION [REDACTED]									
CAPTIONED BY LE									
FORM NO. 174 USE PREVIOUS EDITIONS									
APPROVED FOR RELEASE 1999/08/24 CIA-RDP78-05867A000200580014-3									
PHOTO ANALYSIS REPORT									

[illegible]

PHOTO NO	LOT NO	MAG REFERENCE	LATITUDE	LONGITUDE	
246245	33887	CIA RDP78-05867A000200580011-3			
Approved For Release 1999/09/01 : CIA-RDP78-05867A000200580011-3					
COUNTRY Union of South Africa	PROVINCE Cape of Good Hope				
AREA NO	SUBJECT	SUBJECT	SUBJECT	SUBJECT	
Q8Y	AK2	AKS			
V A N R H Y N S D O R P					
T E M I N E					
A I R S T R I P					
Anglo American "DOVE" plane					
DATE OF PHOTO	TYPE	QUALITY	CLASS	NO. OF CARDS	SOURCE OF PHOTOGRAPH
March 5 5	4	2	3	2	25X1A
CLASSIFICATION CONFIDENTIAL					CAPTIONED BY LE
FORM NO. 174 USE PREVIOUS EDITIONS					
Approved For Release 1999/09/01 : CIA-RDP78-05867A000200580011-3					
PHOTO ANALYSIS REPORT					

PHOTO NO.		LOT NO.		MAP REFERENCE		LATITUDE		LONGITUDE	
246245		S3687		CIA RDP78-05867A000200580011-3					
COUNTRY Approved For Release 1999/09/01 : CIA-RDP78-05867A000200580011-3									
Union of South Africa									
Province Transvaal									
AREA NO.	SUBJECT	SUBJECT	SUBJECT	SUBJECT	SUBJECT	SUBJECT	SUBJECT	SUBJECT	SUBJECT
484	DD	D45							
H	I	G	H	V	E	L	D	B	E
E	S	B	U	R	G	4	P	R	E
T	S	I	N	B	E				
(26 125)									
28 05E)									
(25455)									
2814E)									
DATE OF PHOTO		TYPE	QUALITY	CLASS	NO. OF CARDS	SOURCE OF PHOTOGRAPH			
March 55		4	2	3	2	25X1A			
CLASSIFICATION		CAPTIONED BY							
CONFIDENTIAL		/E							
FORM NO. 174 USE PREVIOUS EDITIONS. Approved For Release 1999/09/01 : CIA-RDP78-05867A000200580011-3									
PHOTO ANALYSIS REPORT									

PHOTO NO		LOT NO		MAP REFERENCE		LATITUDE		LONGITUDE	
246247		3645		CIA-RDP78-05867A000200580011-3					
COUNTRY Approved For Release 1999/09/21 : CIA-RDP78-05867A000200580011-3									
Union of South Africa Transvaal									
AREA NO	SUBJECT	SUBJECT	SUBJECT	SUBJECT	SUBJECT	SUBJECT	SUBJECT	SUBJECT	SUBJECT
484	DDO	DYS							
H I G H	V E L	D I	B E T	J O H A	N N				
E S B u R G	+	P R E T O R I A							
T S	I N	B G							
(26 12S 28 05E)									
(25 45S 28 14E)									
DATE OF PHOTO		TYPE	QUALITY	CLASS	NO. OF CARDS	SOURCE OF PHOTOGRAPH			
March 5 5		4	2	3	2	25X1A			
CLASSIFICATION			CAPTIONED BY						
FOIA: NO 17			USE PREVIOUS EDITION			Approved For Release 1999/09/21 : CIA-RDP78-05867A000200580011-3			
PHOTO ANALYSIS REPORT									

PHOTO NO		LOT NO		MAP REFERENCE		LATITUDE		LONGITUDE	
056011		S 36 Y 1		C		29 52 S		31 01 E	
COUNTRY: Union of South Africa AREA NO: 284 SUBJECT: C28 SUBJECT: C6B SUBJECT: AKA SUBJECT: AKC SUBJECT: STREET SUBJECT: SCENE SUBJECT: TRAFFIC SUBJECT: OFFICE SUBJECT: DGS SUBJECT: BL									
DATE OF PHOTO: March 55 TYPE: Y QUALITY: 2 CLASS: 3 NO. OF CARDS: 4 SOURCE OF PHOTOGRAPH: 25X1A CLASSIFICATION: CONFIDENTIAL CAPTIONED BY: IE									
FORM NO. 174 1 Jun 55 Approved For Release 1999/09/21 : CIA-RDP78-05867A000200580011-3 PHOTO ANALYSIS REPORT									

PHOTO NO 246270		LOT NO 33947		MAP REFERENCE 36055867A00020058001-3		LATITUDE 18 49E		LONGITUDE	
COUNTRY Approved For Release 1999/09/21 : CIA-RDP78-05867A00020058001-3 Union of South Africa									
AREA NO Q8Y		SUBJECT ABH		SUBJECT		SUBJECT		SUBJECT	
V A N		R H Y		N S D		O R P		M O N A 2	
T E		M I N E						I	
		45		50				40	
DATE OF PHOTO March 55									
TYPE 4		QUALITY 2		CLASS 3		NO OF CARDS 1		SOURCE OF PHOTOGRAPH 25X1A	
CLASSIFICATION SECRET				CAPTIONED BY 1E					
FORM NO. 1 1 Jun 56 Approved For Release 1999/09/21 : CIA-RDP78-05867A00020058001-3 PHOTO ANALYSIS REPORT									

PHOTO NO.		LOT NO.		MAP REFERENCE		LATITUDE		LONGITUDE	
246250		3560071		CIA RDP 78-05867A000200580011-3		18		44E	
COUNTRY: Union of South Africa AREA NO: 084 SUBJECT: ABH SUBJECT: VAN RYN SUBJECT: S D O R P SUBJECT: M I L L SUBJECT: M O N A SUBJECT: 2 SUBJECT: 1									
DATE OF PHOTO: March 5 5 TYPE: 4 QUALITY: 2 CLASS: 2 NO. OF CARDS: 1 SOURCE OF PHOTOGRAPH: 25X1A CAPTIONED BY: LE									
CLASSIFICATION: CONFIDENTIAL FORM NO. 174 1 Jan 56									

PHOTO NO 246251	LOT NO 36447	MAP REFERENCE N 75	LATITUDE 18 44 E
COUNTRY Approved For Release 1999/09/21 : CIA-RDP78-05867A000200580011-3		UNION OF SOUTH AFRICA	
AREA NO 08Y	SUBJECT ABH	SUBJECT	SUBJECT
V A N R H Y N S D O R P		M O N A Z I	
T E M I N E		W A T E R	
T R A N S P O R T			

DATE OF PHOTO March 5 5	TYPE Y	QUALITY 2	CLASS 3	NO. OF CARDS 1	SOURCE OF PHOTOGRAPH 25X1A
CLASSIFICATION CONFIDENTIAL		CAPTIONED BY W			

FORM NO. 174
1 Jun 54

Approved For Release 1999/09/21 : CIA-RDP78-05867A000200580011-3

PHOTO ANALYSIS REPORT

PHOTO NO 216252		LOT NO S 2687		MAP REFERENCE C		LATITUDE 75 45 S		LONGITUDE 38 14 E	
COUNTRY Union of South Africa									
AREA NO 484									
SUBJECT ACF		SUBJECT		SUBJECT		SUBJECT		SUBJECT	
P R E T O R I A		10		P R E M I E R		35		20	
N E		25		D I A M O N D		30		M I	
S T E		45		D I S P O S A L		35		40	
W A									
Looking Southwest									
DATE OF PHOTO		TYPE		QUALITY		CLASS		NO. OF CARDS	
Feb		55		4		2		3	
CLASSIFICATION		CONFIDENTIAL		CAPTIONED BY		F		25X1A	
FORM NO. 174		1 Jun 56		APPROVED FOR RELEASE 1999/09/21		CIA-RDP78-05867A000200580011-3		PHOTO ANALYSIS REPORT	

[illegible]

PHOTO NO	246254	LOT NO	SS647	MAP REFERENCE	C	LATITUDE	23 45 S	LONGITUDE	28 13 E
COUNTRY: Approved For Release 1999/09/21 : CIA-RDP78-05867A000200580011-3 Union of South Africa Transvaal									
AREA NO	48Y	SUBJECT	ACF	SUBJECT		SUBJECT		SUBJECT	
P	R	E	T	O	R	I	A	P	R
N	E							E	M
E	N								
C	U	T							
DATE OF PHOTO: 55 TYPE: 4 QUALITY: 2 CLASS: 3 NO. OF CARDS: 1 SOURCE OF PHOTOGRAPH: 25X1A CLASSIFICATION: CONFIDENTIAL CAPTIONED BY: LE									
FORM NO. 1 Approved For Release 1999/09/21 : CIA-RDP78-05867A000200580011-3 1 Jun 56 PHOTO ANALYSIS REPORT									

PHOTO NO		LOT NO		JAP REFERENCE		LATITUDE		LONGITUDE	
246055		S 36 17		C		25 45 S		28 11 E	
COUNTRY <i>Union of South Africa</i> PROVINCE <i>TRANSVAAL</i>									
AREA NO		SUBJECT		SUBJECT		SUBJECT		SUBJECT	
484		ACE							
P	R	E	T	O	R	I	A	P	R
N	E	D	I	A	M	O	N	M	I
A	D	F	R	A	M	E		H	E
DATE OF PHOTO TYPE QUALITY CLASS NO. OF CARDS SOURCE OF PHOTOGRAPH									
JUL 55		4		2		3		1	
25X1A									
CLASSIFICATION				CAPTIONED BY					
				LE					
FORM NO. 1 Jun 56 Approved For Release 1999/09/21 : CIA-RDP78-05867A000200580011-3									
PHOTO ANALYSIS REPORT									

PHOTO NO	LOT NO	MAP REFERENCE	LATITUDE	LONGITUDE				
246256	S3077	C	23 04S	29 56E				
COUNTRY Approved For Release 1999/09/21 : CIA-RDP78-05867A000200580011-3 Union of South Africa TRANSVAAL								
AREA NO	SUBJECT	SUBJECT	SUBJECT	SUBJECT	SUBJECT	SUBJECT	SUBJECT	SUBJECT
48Y	DOD	DOF						
L O U I S	T R I C H	A R D T		L O				
K I N G	S O U T H	F R O M	M O U N					
T A I N	I N N							
DATE OF PHOTO	TYPE	QUALITY	CLASS	NO OF CARDS	SOURCE OF PHOTOGRAPH			
March 5 5	4	2	3	2	25X1A			
CLASSIFICATION CONFIDENTIAL		CAPTIONED BY CE						
FORM NO. 1 JUN 56 17 USE PREVIOUS EDITIONS Approved For Release 1999/09/21 : CIA-RDP78-05867A000200580011-3 PHOTO ANALYSIS REPORT								

[illegible]

PHOTO NO		LOT NO		MAP REFERENCE		LATITUDE		LONGITUDE	
246259		S 3647		8		27 245		27 245	
COUNTRY <u>Union of South Africa</u> Approved For Release 1999/09/24 : CIA-RDP78-05867A000200580013									
AREA NO		SUBJECT		SUBJECT		SUBJECT		SUBJECT	
484		D43 A9D		DOD					
<u>THABAZIMBI IRON WORKS</u> TRANVAAL									
1		2		3		4		5	
N		I		T		E		W	
I		N		I		T		E	
I		N		T		E		W	
<u>THABAZIMBI IRON MINES Company</u> <u>IN BACKGROUND.</u>									
DATE OF PHOTO		TYPE		QUALITY		CLASS		NO. OF CARDS	
March 5 5		3		2		3		3	
CLASSIFICATION		SOURCE OF PHOTOGRAPH		CAPTIONED BY					
CONFIDENTIAL		25X1A		CE					
FORM NO. 174 USE PREVIOUS EDITIONS Approved For Release 1999/09/24 : CIA-RDP78-05867A000200580011-3 PHOTO ANALYSIS REPORT									

[illegible]

[illegible]

FORM NO. 174 OBSOLETE PREVIOUS EDITIONS REPLACES FORM 168 WHICH IS OBSOLETE
/ SEP 51

[illegible]

PHOTO NO 246262		LOT NO. 3647		MAP REFERENCE	
COUNTRY: Approved For Release 1999/09/21 : CIA-RDP78-05867A000200680011-3					
UNION OF SOUTH AFRICA		TRANSVAAL		COORDINATES 25 25 S 27 53 E	
AREA NO. 48Y	SUBJ. AJD	SUBJ. D36	SUBJ. AHV		
H	A	R	T	E	B
E	S	T	P	O	R
T	D	A	M		
I	S	E	C	T	I
O	N	D	A	M	
Looking South					
25X1A					
DATE OF PHOTO Apr 55	TYPE 4	QUAL. 2	CLASS. 3	NO. OF CARDS 3	
CLASSIFICATION Approved For Release 1999/09/21 : CIA-RDP78-05867A					

FORM NO. 174 OBSOLETE PREVIOUS EDITIONS REPLACES
1 SEP 53 FORM 193 WHICH IS COMPLETE

PHOTO NO 246243	LOT NO S3647	ALIAS REFERENCE 5	LATITUDE 03 33 26E	
COUNTRY BRITISH EAST AFRICA				
AREA NO 370				
SUBJECT C26	SUBJECT C6B	SUBJECT C50	SUBJECT	SUBJECT
SUBJECT SHIN	SUBJECT YANGA	SUBJECT MEDICINE	SUBJECT	SUBJECT
SUBJECT MAN	SUBJECT SELLING	SUBJECT WARES	SUBJECT	SUBJECT
SUBJECT MARKET	SUBJECT PLACE	SUBJECT	SUBJECT	SUBJECT
DATE OF PHOTO March 55				
TYPE 4	QUALITY 2	CLASS 3	NO. OF CARDS 3	SOURCE OF PHOTOGRAPH 25X1A
CLASSIFICATION CONFIDENTIAL		CAPTIONED BY CE		
FORM NO. 174 1 Jan 56				
Approved For Release 1999/09/06 : CIA-RDP78-05867A000200580011-3				
PHOTO ANALYSIS REPORT				

PHOTO NO. 245284		LOT NO. 7499098		MAP REFERENCE		LATITUDE		LONGITUDE	
Approved For Release 1999/09/21 : CIA-RDP78-05867A000200580011-3									
COUNTRY USSR				PROVINCE UKRAINIAN SSR					
AREA NO. 4N		SUBJECT AH4		SUBJECT AH7		SUBJECT		SUBJECT	
C	A	L	F	P	E	N	B	A	R
O	L	S	H	E	V	I	K	C	O
F	A	R	M					L	E
						NEAR KIEV.			
25X1A									
DATE OF PHOTO			TYPE	QUALITY	CLASS	NO OF CARDS			
July-Aug 5 6			4	2	4	2			
CLASSIFICATION SECRET					CAPTIONED BY PAC				
FORM NO. 1 Jun 56 1-72 USE PREVIOUS EDITIONS									
Approved For Release 1999/09/21 : CIA-RDP78-05867A000200580011-3									
PHOTO ANALYSIS REPORT									

PHOTO NO.	246265	LOT NO.	J-4788	MAP REFERENCE		LATITUDE		LONGITUDE	
COUNTRY Approved For Release 1999/09/21 : CIA-RDP78-05867A000200580011-3									
USSR									
AREA NO.	4N	SUBJECT	AH2	SUBJECT		SUBJECT		SUBJECT	
UKRAINIAN SSR									
F	A	R	M	M	A	C	H	I	N
L	S	H	E	V	I	K	C	O	L
A	R	M							
NEAR KIEV.									
25X1A									
DATE OF PHOTO	JULY-56	TYPE	5	QUALITY	6	CLASS	4	NO. OF CARDS	1
CLASSIFICATION									
SECRET									
CAPTIONED BY									
DAL									
FORM NO. 1									
1 Jun 56									
Approved For Release 1999/09/21 : CIA-RDP78-05867A000200580011-3									
PHOTO ANALYSIS REPORT									

PHOTO NO. 246266		LOT NO. T-11788		MAP REFERENCE RDP78-05867A		LATITUDE 000200580011-3		LONGITUDE	
COUNTRY Approved For Release 1999/09/21 : CIA-RDP78-05867A000200580011-3									
AREA NO. 1653R / M. European XSF5R / Moscow BALAST									
SUBJECT 27N		SUBJECT AH4		SUBJECT AH7		SUBJECT		SUBJECT	
DAIRY		BARN		AT		LENIN		ST	
COLLECTIVE		FARM		LST					
LL5									
25X1A									
DATE OF PHOTO July-Aug 5 61		TYPE 2		CLASS 4		NO. OF CARDS 2			
CLASSIFICATION SECRET				CAPTIONED BY PAC					
FORM NO. 1 1 Jan 56									
Approved For Release 1999/09/21 : CIA-RDP78-05867A000200580011-3									
PHOTO ANALYSIS REPORT									

[illegible]

PHOTO NO. 246260		LOT NO. J4715		MAP REFERENCE		LATITUDE	
COUNTRY USSR							
Approved For Release 1999/09/21 : CIA-RDP78-05867A000200580011-3							
AREA NO. N	SUBJECT 3CD	SUBJECT	SUBJECT	SUBJECT	SUBJECT	SUBJECT	SUBJECT
T	A	L	L	I	N	-	C
E	R	N	O	A	T	S	D
D	E	P	O	L	A	N	D
CLASSIFICATION SECRET-NOFORN-CONTINUED CONTINUED							
CAPTIONED BY RPC							
FORM NO. 17A 1 Jun 56							
Approved For Release 1999/09/21 : CIA-RDP78-05867A000200580011-3							

PHOTO NO 246260		LOT NO 12713		MAP REFERENCE		LATITUDE		ELEVATION	
COUNTRY USSR									
Approved For Release 1999/09/24 : CIA-RDP78-05867A000200580011-3									
AREA NO N		SUBJECT 3CG		SUBJECT		SUBJECT		SUBJECT	
KRON		STADT		CLAS		S		SUB	
CHASER		NO.		980		AT		SW	
NEMUNDE									

DATE OF PHOTO		TYPE		QUALITY		CLASS		NO. OF CARDS		25X1A	
4 JULY 56		4		2		3		1		[REDACTED]	
CLASSIFICATION						CAPTIONED BY R/L					

FORM NO. 17
1 Jun 56

Approved For Release 1999/09/24 : CIA-RDP78-05867A000200580011-3

PHOTO ANALYSIS REPORT

[illegible]

[illegible]

PHOTO NO.	266272	LOT NO.	J4743	MAP REFERENCE	LATITUDE		LONGITUDE	
COUNTRY	Approved For Release 1999/09/21 : CIA-RDP78-05867A000200580011-3							
AREA NO	N	SUBJECT	IEG	SUBJECT		SUBJECT		SUBJECT
A	F	A	R	M	E	R	-	T
F	T	A	T	G	R	O	S	S
G	E	R	M	A	N	Y		
						(52 59 N,		
						13 31 E)		
DATE OF PHOTO		TYPE	QUALITY	CLASS	NO. OF CARDS	25X1A		
7 SEPT 56		4	2	B	1	[REDACTED]		
CLASSIFICATION			SECRET-NOFORN-CONTINUED CONTROL		CAPTIONED BY		RPC	
Approved For Release 1999/09/21 : CIA-RDP78-05867A000200580011-3								

PHOTO NO	246270	LOT NO	U474B	MAP REFERENCE	LATITUDE	LONGITUDE
COUNTRY	USSR					
AREA NO	N	SUBJECT	IEG	SUBJECT	SUBJECT	SUBJECT
A FARMER - TYPE AIRCRAFT FT AT GROSS DO ELLN, E GERMAN Y (52 59 N, 13 31 E)						
DATE OF PHOTO TYPE QUALITY CLASS NO. OF CARDS 7 SEPT 56 4 2 B 1						
CLASSIFICATION			CAPTIONED BY			
SECRET-NOFORN-CONTINUED CONTROL			RPC			
FOIA NO. 174 Approved For Release 1999/09/21 : CIA-RDP78-05867A000200580011-3 PHOTO ANALYSIS REPORT						

PHOTO NO.	246274	LOT NO.	14753	MAP REFERENCE	C	LATITUDE	54 30 N	LONGITUDE	18 35 E
COUNTRY	POLAND								
AREA NO.	1255M	SUBJECT	LEG	SUBJECT	AL9	SUBJECT	C2G	SUBJECT	
G D Y N I A M I G J E T P L A N									
E O V E R T H E P O R T A R E A									

Approved For Release 1999/08/24 : CIA-RDP78-05867A000200580011-3

GDANSK

25X1A

DATE OF PHOTO	18 July 56	TYPE	4	QUALITY	3	CLASS	B	NO. OF CARDS	3
CLASSIFICATION					CAPTIONED BY				
SECRET-NOFORN-CONTINUED CONTRO					APC				

FORM NO. 171 1 Jan 54 USE PREVIOUS EDITIONS. Approved For Release 1999/08/24 : CIA-RDP78-05867A000200580011-3

[illegible]

PHOTO NO	24627b	LOT NO	14749	MAP REFERENCE	63	LATITUDE	53 11 10 E	LONGITUDE	
COUNTRY	GERMANY								
AREA NO	314M	SUBJECT	AGB	SUBJECT		SUBJECT		SUBJECT	
MECKLENBURG - VORPOMMERN									
W	I	S	M	A	R		D	R	Y
O	R		U	S	S	R		D	E
O	N	S	T	R	U	C	T	I	O
N]									
25X1A									
DATE OF PHOTO	TYPE	QUALITY	CLASS	NO. OF CARDS	SO				
SPRING	56	2	2	B	1				
CLASSIFICATION	SECRET-NOFORN-CONTINUED CONTROL			CAPTIONED BY		PPC			
FORM NO. 1 Jan 56	Approved For Release 1999/09/21 : CIA-RDP78-05867A000200580011-3								
PHOTO ANALYSIS REPORT									

PHOTO NO. 216277		LOT NO. J4749		MAP REFERENCE G		LATITUDE 53 34 N 11 30 E		LONGITUDE	
COUNTRY GERMANY									
AREA NO. 314M									
SUBJECT AGB									
SUBJECT MECKLENBURG - VORPOMMERN									
SUBJECT W I S M A R									
SUBJECT D R Y D O O C K									
SUBJECT U C									
SUBJECT O R U S S R									
SUBJECT S I D E									
SUBJECT V I E W									
SUBJECT F									
SUBJECT 45									
SUBJECT 50									
DATE OF PHOTO									
TYPE									
QUALITY									
CLASS									
NO. OF CARDS									
25X1A									
SPRING 5 6 4 2 B !									
CLASSIFICATION									
SECRET-NOFORN-CONTINUED CONTROL									
CAPTIONED BY									
FORM NO. 174									
1 Jan 56									
Approved For Release 1999/09/24 : CIA-RDP78-05867A000200580011-3									
PHOTO ANALYSIS REPORT									

PHOTO NO.	216076	LOT NO.	04709	MAP REFERENCE	C	LATITUDE	53 34 N	LONGITUDE	11 30 E
COUNTRY	Approved For Release 1999/09/21 : CIA-RDP78-05867A000200580011-3 GERMANY MECKLENBURG - VORPOMMERN								
AREA NO.	314M	SUBJECT	AG8	SUBJECT		SUBJECT		SUBJECT	
	W I S M A R				10 D R Y O O C K		13 U C		30 R
	O R	23 U S S R			30 S E C T I O N S		35		40 N
	T H E	45 W A Y S		30					
25X1A									
DATE OF PHOTO	TYPE	QUALITY	CLASS	NO. OF CARDS	SOURCE				
SPRING	564	2	B	1					
CLASSIFICATION	SECRET-NOFORN-CONTINUED CONTROL			CAPTIONED BY	RPC				
FORM NO. 17A	Approved For Release 1999/09/21 : CIA-RDP78-05867A000200580011-3 PHOTO ANALYSIS REPORT								

PHOTO NO. 24627B		LOT NO. J4761		MAP REFERENCE G		LATITUDE 53 55 N		LONGITUDE 14 15 E	
Approved For Release 1999/09/21 : CIA-RDP78-05867A000200580011-3 COUNTRY POLAND PROVINCE SECRETIN									
AREA NO. 2155 M		SUBJECT ALA		SUBJECT AL9		SUBJECT		SUBJECT	
S		W		I		N		E	
M		U		N		D		E	
N		A		V		A		L	
C		R		A		F		T	
A		T		L		E		F	
T		L		E		F		T	
B		L		O		G		S	
DATE OF PHOTO 11-13 JUN 56									
TYPE 564									
QUALITY 2									
CLASS B									
NO. OF CARDS 2									
CLASSIFICATION SECRET-NOFORN-CONTINUED CONTROL									
CAPTIONED BY KPC									
Approved For Release 1999/09/21 : CIA-RDP78-05867A000200580011-3 PHOTO ANALYSIS REPORT									

25X1A

PHOTO NO		LOT NO		MAP REFERENCE		LATITUDE		LONGITUDE	
246281		J4741		C		53 55 N		14 15	
COUNTRY: Approved For Release 1999/08/21 : CIA-RDP78-05867A000200580011-3 POLAND									
AREA NO: 2155 M SUBJECT: ALA AL9 SUBJECT: SWINEMUND E SUBJECT: HARBOR SUBJECT: TWO LARGE BLDGS SUBJECT:									
5 10 15 20 25 30 35 40 45 50									
DATE OF PHOTO: 11-13 JUN TYPE: 564 QUALITY: 2 CLASS: B NO. OF CARDS: 2 SO:									
CLASSIFICATION: SECRET-NOFORN-CONTROLLED CONTROL CAPTIONED BY: RPC									
FORM NO. 174 USE PREVIOUS EDITIONS Approved For Release 1999/08/21 : CIA-RDP78-05867A000200580011-3 PHOTO ANALYST'S REPORT									

25X1A

PHOTO NO 246281		LOT NO 4674		MAP REFERENCE CIA-RDP78-05867A000200580011-3		LATITUDE 51 14 N		LONGITUDE 15 E		
COUNTRY Approved For Release 1999/09/01 : CIA-RDP78-05867A000200580011-3 POLAND				PROVINCE SZCZECIN						
AREA NO 2155M		SUBJECT ALA		SUBJECT AL9		SUBJECT		SUBJECT		
S W I N E M U N D		10		H A R B O R		20				
[B L O G S]		25		30		35		40		
45		50								
25X1A										
DATE OF PHOTO 11-15 JUN			TYPE 564		QUALITY 2		CLASS B		NO. OF CARDS 2	
CLASSIFICATION SECRET-NOFORN-CONTINUED CONTROL					CAPTIONED BY RPL					
FORM NO. 174 Approved For Release 1999/09/01 : CIA-RDP78-05867A000200580011-3 PHOTO ANALYSIS REPORT										

PHOTO NO

070000

LOT NO

14741

RLP REFERENCE

C

COUNTRY

Approved For Release 1999/09/21 : CIA-RDP78-05867A000200580001-3

AREA NO

2155M

SUBJECT

ALA

SUBJECT

ALP

SUBJECT

UNDE

SUBJECT

BOAT

SUBJECT

ST

SUBJECT

BOAT

SUBJECT

BOAT

SUBJECT

BOAT

S

W I N E

5

M U N D E

10

H A R

15

B O R

20

B L O G S

25

P T

30

B O A T S

35

40

45

50

55

B

L O G S

25

P T

30

B O A T S

35

40

45

50

55

60

65

70

75

80

85

90

95

25X1A

DATE OF PHOTO

TYPE

QUALITY

CLASS

NO. OF CARDS

SOURCE


11-13 JUN 56

4

2

B

2



CLASSIFICATION

SECRET-NOFORN-CONTINUED CONTROL

CAPTIONED BY

RPC

FORM NO. 174
1 Jun 56

Approved For Release 1999/09/21 : CIA-RDP78-05867A000200580011-3

PHOTO ANALYSIS REPORT

PHOTO NO.	246280	LOT NO.	J4741	MAP REFERENCE	F	LATITUDE	50° 11' N	LONGITUDE	14° 15' E
COUNTRY	POLAND	PROVINCE	SZCZECIN						
AREA NO.	2155 M	SUBJECT	ALA AL9	SUBJECT		SUBJECT		SUBJECT	
S	W	I	N	E	M	U	N	D	E
P	T	B	O	A	T	S	C	R	A
G	S								

25X1A

DATE OF PHOTO	TYPE	QUALITY	CLASS	NO. OF CARDS	SOURCE
11-13 JUN 56	4	2	B	2	[REDACTED]

CLASSIFICATION SECRET-ROFORN-CONTINUED CONTROL CAPTIONED BY RPL

FORM NO. 1 Jun 56 174 USE PREVIOUS EDITIONS

Approved For Release 1999/09/31 : CIA-RDP78-05867A000200580011-3

PHOTO ANALYSIS REPORT

PHOTO NO 248286		LOT NO 14763		CLASS REFERENCE NIS		CAPTION 15		DESCRIPTION 27 27 E	
COUNTRY Approved For Release 1999/09/18 : CIA-RDP78-05867A000200580011-3 Rumania									
AREA NO 860 M		SUBJECT 3GM		SUBJECT		SUBJECT		SUBJECT	
1 A N C A		S K E T C H		O F		A I R		F I E L D	
25		30		35		40		45	
50		55		60		65		70	
<p>through _____ for SEE CIA photos.</p>									
25X1A									
DATE OF PHOTO 4 May 56		TYPE O		QUALITY 2		CLASS B		NO. OF CARDS 1	
CLASSIFICATION				CAPTIONED BY RPC					
FORM NO. 17 1 Jun 56 Approved For Release 1999/09/18 : CIA-RDP78-05867A000200580011-3 PHOTO ANALYSIS REPORT									

PHOTO NO 246285		LOT NO U 4743		MAP REFERENCE 466		LATITUDE 46° 27' N		LONGITUDE 27° 27' E	
COUNTRY RUMANIA									
AREA NO 860M									
SUBJECT C2G		SUBJECT 3GM		SUBJECT		SUBJECT		SUBJECT	
1 A N C A		L A N D		N E A R		A I R		R	
F I E L D		F R O M		R O A D					
<p>See CIA _____ annotated sketch map for map of area.</p>									
DATE OF PHOTO 4 MAY 56		TYPE 4		QUALITY 3		CLASS B		NO. OF CARDS 2	
CLASSIFICATION SECRET-NOFORN-CONTINUED CONTROL		CAPTIONED BY RPC		25X1A					
<p>FORM NO. 174 USE PREVIOUS EDITIONS</p> <p>Approved For Release 1999/09/01 : CIA-RDP78-05867A000200580011-3</p> <p>PHOTO ANALYSIS REPORT</p>									

ROMANIA

DUNAREA DE JOS

AREA NO	SUBJECT	SUBJECT	SUBJECT	SUBJECT	SUBJECT	SUBJECT	SUBJECT	SUBJECT
860A	626	1946	CIA-RDP	278-05867	A000200580011-3			
I	A	N	C	A	L	A	N	D
F	I	E	L	D	F	R	O	M
					R	O	A	D

See CIA _____ for map.
annotated sketch map of area.

25X1A

DATE OF PHOTO	TYPE	QUALITY	CLASS	NO. OF CARDS	SO
4 MAY 56	4	3	B	2	
CLASSIFICATION			CAPTIONED BY		
SECRET-NOFORN-CONTINUED CONTROL			226		
Approved For Release 1999/09/21 : CIA-RDP78-05867A000200580011-3					
FORM NO. 174 1 Jun 56 USE PREVIOUS EDITIONS					
PHOTO ANALYSIS REPORT					

246288

Approved For Release 1999/09/21 : CIA-RDP78-05867A000200580011-3

COUNTRY NEPAL PROVINCE

AREA NO	SUBJECT	SUBJECT	SUBJECT	SUBJECT	SUBJECT	SUBJECT	SUBJECT	SUBJECT
6U	C72	CEG	CPI					
GURUNG	5		10		15		20	
	25		30		35		40	
	45		50					

DATE OF PHOTO

TYPE

QUALITY

CLASS

NO OF CARDS

SOURCE OF PHOTOGRAPH

[UNKNOWN]

2

2

4

3

25X1A

CLASSIFICATION

CAPTIONED BY

Approved For Release 1999/09/21 : CIA-RDP78-05867A000200580011-3

FORM NO 174 USE PREVIOUS EDITIONS

PHOTO ANALYSIS REPORT

(30)

FORM NO. 174 1 Jan 56 **000** 25X1A CAPTURED BY **MUB**
 PHOTO ANALYSIS REPORT

PHOTO NO.	216000	LOT NO.	U-4642	MAP REFERENCE	NIS	LATITUDE	27 49N	LONGITUDE	86 43E
COUNTRY	NEPAL	PROVINCE							
AREA NO.	60	SUBJECT	DID	SUBJECT	CGR	SUBJECT	CFI		
NAMCHE BAZAR CAPITAL NG MT (HOUSE)									
VILLAGE OF 60 HOUSES									

DATE OF PHOTO	TYPE	QUALITY	CLASS	NO. OF CARDS	SOURCE OF PHOTOGRAPH
[UNKNOWN]	4	3	4	3	25X1A
CLASSIFICATION					
CAPTIONED BY					
Approved For Release 1999/09/21 : CIA-RDP78-05867					
PHOTO ANALYSIS REPORT					

000

CLASSIFIED BY

000

FORM NO 174 USE PREVIOUS EDITIONS

PHOTO ANALYSIS REPORT

PHOTO NO.	246201	LOT NO.	4-1642	MAP REFERENCE		LATITUDE	25X1A	SIGNATURE	
COUNTRY	NEPAL		PROVINCE						
AREA NO.	60	SUBJECT	AN3	SUBJECT	AN2	SUBJECT	DID	SUBJECT	
PLOWING		FIELD		WITH		YAK			
TAIN		IN		BG		THAMSERKU MOUNTAIN			

PLOWING BELOW THAMSERKU (24,730 FT.)
APPROX. (22 48 N 86 47.5 E)

DATE OF PHOTO	TYPE	QUALITY	CLASS	NO OF CARDS	SOURCE OF PHOTOGRAPH
[UNKNOWN]	4	3	4	3	25X1A

CLASSIFICATION Approved For Release 1999/09/21 : CIA-RDP78-05867

FORM NO 174 USE PREVIOUS EDITIONS

PHOTO ANALYSIS REPORT

PHOTO NO 226900 LOT NO 4642 MAP REFERENCE A/S LATITUDE APPROX 27 50 N LONGITUDE 86 40 E

Approved For Release 1999/09/21 : CIA-RDP78-05867A000200580011-3

COUNTRY	NEPAL								
AREA NO	6U	SUBJECT	DID	SUBJECT	C6P	SUBJECT	ANL	SUBJECT	
	1		5		10		15		20
	25		30		35		40		45
	50		55		60		65		70
	75		80		85		90		95
	100		105		110		115		120

VILLAGE IN CENTER. TAKEN FROM
VILLAGE OF INYANGBOCHE.

DATE OF PHOTO	TYPE	QUANTITY	CLASS	NO. OF CARDS	SOURCE OF PHOTOGRAPH
[UNKNOWN]	4	3	4	3	25X1A

CLASSIFICATION Approved For Release 1999/09/21 : CIA-RDP78-05867A000200580011-3

PHOTO NO. 246293		LOT NO.		MAP REFERENCE		LATITUDE		LONGITUDE	
Approved For Release 1999/09/21 : CIA-RDP78-05867A000300580014									
COUNTRY NEPAL				PROVINCE					
AREA NO. 6U	SUBJECT CIN	SUBJECT C72	SUBJECT CRI	SUBJECT	SUBJECT	SUBJECT	SUBJECT	SUBJECT	SUBJECT
N	A	M	C	H	E	B	A	Z	A
S	H	E	R	P	A	B	O	Y	A
25	30	35	40	45	50	55	60	65	70
THREE AT SCHOOL									
SHERPA CHILDREN AT SCHOOL									
DATE OF PHOTO		TYPE	QUALITY	CLASS	NO. OF CARDS	SOURCE OF PHOTOGRAPH			
[UNKNOWN]		2	2	4	2	25X1A			
CLASSIFICATION					CAPTIONED BY				
Approved For Release 1999/09/21 : CIA-RDP78-05867A					[REDACTED]				
FORM NO. 174 USE PREVIOUS EDITIONS									
1 Jan 56 PHOTO ANALYSIS REPORT									

PHOTO ANALYSIS REPORT

PHOTO NO 246295		LOT NO 4-16-72		MAP REFERENCE		LATITUDE		LONGITUDE	
COUNTRY NEPAL Approved For Release 1999/09/21 : CIA-RDP78-05867A000200580011-3									
AREA NO 6U		SUBJECT C76		SUBJECT C51		SUBJECT C56		SUBJECT C51	
TAMANG		WOMEN		CARRYING		LOADED		BASKETS TO	
TOWN									
<p>LEATHER BELT ACROSS FOREHEAD AND STRING - SHOULDER - STRAP MAKE IT EASIER TO CARRY HEAVY LOADS.</p>									
DATE OF PHOTO		TYPE		QUALITY		CLASS		NO. OF CARDS	
[UNKNOWN]		2		2		4		4	
CLASSIFICATION		CAPTIONED BY		SOURCE OF PHOTOGRAPH					
OUR				25X1A					
Approved For Release 1999/09/21 : CIA-RDP78-05867A000200580011-3 PHOTO ANALYSIS REPORT									

Approved For Release 1999/09/21 : CIA-RDP78-05867A000200580011-3

COUNTRY NEPAL		PROVINCE —		LATITUDE		LONGITUDE	
AREA NO GU	SUBJECT AN2	SUBJECT DNR	SUBJECT	SUBJECT	SUBJECT	SUBJECT	SUBJECT
VIEW INTO VALLEY EE RHODODENDRON MALAYAN OAK)							
IN BLOSSOM. TREE AT RIGHT IS HIMALAYAN OAK. BRANCHES HAVE BEEN STRIPPED FOR CATTLE-FOOD.							
DATE OF PHOTO	TYPE	QUALITY	CLASS	NO OF CARDS	SOURCE OF PHOTOGRAPH		
[UNKNOWN]	4	3	4	2	25X1A		
CLASSIFICATION ODD		CAPTIONED BY MAR					
FORM NO 17-1 PREVIOUS EDITION Approved For Release 1999/09/21 : CIA-RDP78-05867A000200580011-3 PHOTO ANALYSIS REPORT							

[illegible]

PHOTO NO. **26202** LOC NO. **4-4642** MAP REFERENCE **APR 6** LATITUDE **APPROX** LONGITUDE **8**

Approved For Release 1999/09/21 : CIA-RDP78-05867A000200580011-3

AREA NO.	SUBJECT	SUBJECT	SUBJECT	SUBJECT	SUBJECT	SUBJECT	SUBJECT	SUBJECT
GV	DID	CGP	CGI					
TARKE	G	H	Y	A	N	G	V	I
E	A	N	D	M	O	U	N	T

NOTE WHITE PRAYER FLAG BY HOUSE.

DATE OF PHOTO	TYPE	QUALITY	CLASS	NO. OF CARDS	SOURCE OF PHOTOGRAPH
—	4	2	4	3	25X1A

CLASSIFICATION **Approved For Release 1999/09/21 : CIA-RDP78-05867A**

246200

J-4542

MAP REFERENCE

LATITUDE

APPROX.

LONGITUDE

6

Approved For Release 1999/09/21 : CIA-RDP78-05867A000200580011-3

AREA NO	SUBJECT	SUBJECT	SUBJECT	SUBJECT	SUBJECT	SUBJECT	SUBJECT	SUBJECT
6U	056	076	072	081				
T	A	R	K	E	G	H	Y	A
F	H	E	A	D	M	A	N	W
C	H	I	L	D	W	I	F	E

HEADMAN'S WIFE AND CHILD.
TIBETAN CAP OF FELT HAT
FUR EAR-FLAP.

DATE OF PHOTO	TYPE	QUALITY	CLASS	NO. OF CARDS	SOURCE OF PHOTOGRAPH
	2	2	4	4	25X1A

CLASSIFICATION

CAPTIONED BY

Approved For Release 1999/09/21 : CIA-RDP78-05867A000200580011-3

FORM NO.

1 Jun 56

USE PREVIOUS EDITIONS

PHOTO ANALYSIS REPORT

PHOTO NO	246300		LOT NO	4-1072		MAP REFERENCE	AMS		LATITUDE	APPROX		LONGITUDE	RS 336	
COUNTRY	Approved For Release 1999/09/21 : CIA-RDP78-05867A000200580011-3													
AREA NO	NEPAL													
SUBJECT	6U	CPI	CSE	C76										
T	A	R	K	E	G	H	Y	A	N	G	M	O	T	H
O	F	H	E	A	D	M	A	N	W	E	A	R	I	N
B	E	S	T	D	R	E	S	S						
<p>HEADMAN'S MOTHER MOTHER WEARING BEST DRESS MADE OF CHINESE SATIN.</p>														
DATE OF PHOTO		TYPE		QUALITY	CLASS	NO. OF CARDS		SOURCE OF PHOTOGRAPH						
—		2		3	4	3		25X1A						
CLASSIFICATION					CAPTIONED BY									
000					MUR									
Approved For Release 1999/09/21 : CIA-RDP78-05867A000200580011-3 PHOTO ANALYSIS REPORT														

246301		LOT NO.		MAP REFERENCE 293		LATITUDE 28 00 N		LONGITUDE 85 33 E	
COUNTRY Approved For Release 1999/09/21: CIA-RDP78-05867 A000200580011-3				PROVINCE					
AREA NO 6U				SUBJECT 278		SUBJECT CPI		SUBJECT C51	
T A R K E		5		G H Y A N G		10		13	
R O M		25		L A M A		30		20	
R W H E E L		45		W I T H		50		40	
DATE OF PHOTO		TYPE		QUALITY		CLASS		NO. OF CARDS	
—		2		3		4		3	
CLASSIFICATION 000				CAPTIONED BY		SOURCE OF PHOTOGRAPH 25X1A			
				MUR					

FORM NO. 174 1 Jun 56 Approved For Release 1999/09/21: CIA-RDP78-05867 A000200580011-3

PHOTO ANALYSIS REPORT

246302

LOT NO

COUNTRY

ALAS REFERENCE

UIC

LATITUDE

LONGITUDE

AREA NO									
HERPA									
6U									
SUBJECT		SUBJECT		SUBJECT		SUBJECT		SUBJECT	
C76		C51		C56		CPI			
TARKER		GHYANG							
SITTING									
VALTAR		BEFORE				WIDOW			
						FAMILY			

HERPA

DATE OF PHOTO

TYPE

QUALITY

CLASS

NO. OF CARDS

SOURCE OF PHOTOGRAPHY

25X1A

CLASSIFICATION

000

CAPTIONED BY

FORM NO. 174

Approved For Release 1999/09/21 : CIA-RDP78-000200580011-3

PHOTO ANALYSIS REPORT

266305		LOT NO. 4-4642		NAUT REFERENCE 205		LATITUDE 20-20-00		LONGITUDE 100-00-00	
COUNTRY		APPROVED For Release 1999/09/21		CIA-RDP78-05867A000200580011-3					
AREA NO. 60		SUBJECT 056		SUBJECT 051		SUBJECT 051		SUBJECT	
3		10		13		20			
25		30		35		40			
45		50							
HERP		NOMAN		COOKING		OVER		FIRE	
RIP		ON		IRON		T.			
DATE OF PHOTO		TYPE		QUALITY		CLASS		NO. OF CARDS	
1		2		4		3		25X1A	
CLASSIFICATION		APPROVED For Release 1999/09/21		CIA-RDP78-05867A000200580011-3					
FORM NO. 174		USE PREVIOUS EDITIONS		PHOTO ANALYSIS REPORT					

PHOTO NO	246306	LOT NO	U-4643	MAP REFERENCE	AMS	LATITUDE	APPRX	LONGITUDE	22 00 N	84 33 E	
COUNTRY	Approved For Release 1999/09/21 : CIA-RDP78-05867A000200580011-3										
AREA NO	NEPAL	SUBJECT	6U	SUBJECT	C51	SUBJECT	CPI	SUBJECT	C72	SUBJECT	ANP
	T		3		10		13		20		20
	MARKER		25		30		35		40		40
	CHILD		45		50						
	BRANDY										
	"RAKHI" OR										
DATE OF PHOTO	—		TYPE	1	QUALITY	2	CLASS	7	NO. OF CARDS	7	
CLASSIFICATION	OUO						CAPTIONED BY	PMB			
FORM NO	Approved For Release 1999/09/21 : CIA-RDP78-05867A000200580011-3										
1 Jun 56	PHOTO ANALYSIS REPORT										

PHOTO NO	246307	LOT NO	U-4642	MAP REFERENCE	AMS	LATITUDE	APPROX	LONGITUDE	6
COUNTRY	NEPAL								
AREA NO	6U	SUBJECT	CER	SUBJECT	CEL	SUBJECT	CPL	SUBJECT	RTG
T A R K E		G H Y A N G		W O M E N					
A T T E N D I N G		F U N E R A L		F E					
A \$ T									
SHERPA									
IN TEMPLE SQUARE									
DATE OF PHOTO		TYPE	QUALITY	CLASS	NO. OF CARDS	SOURCE OF PHOTOGRAPH			
—		4	2	4	4	25X1A			
CLASSIFICATION				CAUTIONED BY					
Approved For Release 1999/09/21				CIA-RDP78-05867					
FORM NO 174 USE PREVIOUS EDITIONS									
PHOTO ANALYSIS REPORT									

PHOTO NO 246300 LOT NO 4-1642 MAX REFERENCE AMS LATITUDE 28 00 N LONGITUDE 85 32 E

COUNTRY NEPAL Approved For Release 1999/09/21 : CIA-RDP78-05867A000200580011-3

AREA NO	SUBJECT	SUBJECT	SUBJECT	SUBJECT	SUBJECT	SUBJECT	SUBJECT	SUBJECT
6U	5	251	30	375	15			20
TARKEN	25	GHYANG	30	SHERPA	35			40
WOMEN	45	PREPARING	50	BRE				
AD		"TAMPA"						

MADE WITH ROASTED BARLEY FLOUR.

DATE OF PHOTO	TYPE	QUALITY	CLASS	NO. OF CARDS	SOURCE OF PHOTOGRAPH
—	2	2	4	4	25X1A

CLASSIFICATION Approved For Release 1999/09/21 : CIA-RDP78-05867A000200580011-3 CAPTIONED BY

PHOTO NO	246303		LOT NO	U-4642		MAP REFERENCE	H-45T		LATITUDE	APPROX 28 20N		LONGITUDE	85 33E	
COUNTRY	NEPAL													
AREA NO	60		SUBJECT	C51		SUBJECT	C56		SUBJECT			SUBJECT		
T A R K E				G H Y A N G				D E M O N						
M A S K				U S E D				I N				R E L I G I		
O U S				F E S T I V A L										
HAIR MADE OF YAK TAIL.														
DATE OF PHOTO			TYPE	QUALITY	CLASS	NO. OF CARDS	SOURCE OF PHOTOGRAPH							
—			2	2	4	2	25X1A							
CLASSIFICATION					CAPTIONED BY									
000					MJB									
FORM NO. 17 Approved For Release 1999/09/21 : CIA-RDP78-05867A000200580011-3														
PHOTO ANALYSIS REPORT														

PHOTO NO	246310		LOT NO	U-1642		MAP REFERENCE	A.95		LATITUDE	APPROX		LONGITUDE	85 328	
COUNTRY	NEPAL													
AREA NO	6U		SUBJECT	C51		SUBJECT	CIL		SUBJECT	C56		SUBJECT		
T A R K E G H Y A N G I N T E R I O R O F T E M P L E (A L T A R B O O K & D R U M)														
DECORATED BY ITINERANT TIBETAN ARTIST.														
DATE OF PHOTO			TYPE	QUALITY	CLASS	NO. OF CARDS	SOURCE OF PHOTOGRAPH							
—			1	3	4	3	25X1A							
CLASSIFICATION						CAPTIONED BY								
Approved For Release 1999/09/21 : CIA-RDP78-05867A000200580041-3						Approved For Release 1999/09/21 : CIA-RDP78-05867A000200580041-3								
FORM NO. 174 USE PREVIOUS EDITIONS 1 Jun 54														
PHOTO ANALYSIS REPORT														

CLASSIFICATION

000

25X1A

CAPTIONED BY

MLB

FORM NO. 174

USE PREVIOUS EDITIONS

Approved For Release 1999/09/21 : PHOTO ANALYSIS REPORT

PHOTO NO

028211

LOT NO

J-4642

MAP REFERENCE

H-45T

LATITUDE

APPROX 28 00N

LONGITUDE

85 33E

COUNTRY

NEPAL

AREA

SUBJECT

SUBJECT

SUBJECT

SUBJECT

SUBJECT

SUBJECT

SUBJECT

SUBJECT

001 C51 C78 C16

T A R K E G H Y A N S , S H E R P A
 S T A N D I N G B Y T E M P L E
 P R A Y E R W H E E L

BELL AT TOP RIGHT IS RUNG BY
 EACH REVOLUTION OF THE CYLINDER

DATE OF PHOTO

TYPE

QUALITY

CLASS

NO. OF CARDS

SOURCE OF PHOTOGRAPH

25X1A

CLASSIFICATION

000

CAPTIONED BY

MLB

FORM NO

Approved For Release 1999/09/21 : CIA-RDP78-05867

PHOTO ANALYSIS REPORT

PHOTO NO.	246312	LOT NO.	J-4642	MAG REFERENCE	LATITUDE	LONGITUDE
COUNTRY	Approved For Release 1999/09/21 : CIA-RDP78-05867A000200580011-3					
AREA NO.	NEPAL	SUBJECT		SUBJECT		SUBJECT
6U	CBD	C56	C51			
CIRCLE OF \$HERPA\$ DANCING ROUND DANCE)						
<u>\$HERPA ROUND DANCE. WALLFLOWERS</u> <u>\$IT IN MIDDLE WAITING TO BE</u> <u>PULLED INTO CIRCLE.</u>						
DATE OF PHOTO	TYPE	QUALITY	CLASS	NO. OF CARDS	SOURCE OF PHOTOGRAPH	
[UNKNOWN]	2	2	4	3	25X1A	
CLASSIFICATION				CAPTIONED BY		
Approved For Release 1999/09/21 : CIA-RDP78-05867A000200580011-3						
FORM NO. 1 Jan 56	USE PREVIOUS EDITIONS					

PHOTO ANALYSIS REPORT

PHOTO NO. 246212 LOG NO. 41709012 C MAP REFERENCE A-RDP78-05867 LATITUDE 27 01 N LONGITUDE 84 30 E

COUNTRY	NEPAL		PROVINCE												
AREA NO	6U	SUBJECT	DID	SUBJECT		SUBJECT		SUBJECT		SUBJECT		SUBJECT		SUBJECT	
THARE		PATI		MOUNTAIN		ON		THE		WAY		TO		SACRED	
LAKES															

LOOKING TOWARD BALMU \$1\$AH,
PA\$ OF DEATH. BEYOND ARE
THE
GOSAINKUND AND FIVE LAKES.

DATE OF PHOTO	TYPE	QUALITY	CLASS	NO. OF CARDS	SOURCE OF PHOTOGRAPH
—	4	3	4	1	25X1A
CLASSIFICATION			CAPTIONED BY		
000			MIA		
FORM NO 174 1 Jan 56					
Approved For Release 1999/09/21 : CIA-RDP78-05867					
PHOTO ANALYSIS REPORT					

PHOTO NO 246314		LOT NO 4-16-62		MAP REFERENCE 1000		LATITUDE 28 21 N		ELEVATION 15 214	
COUNTRY NEPAL									
APPROVED FOR RELEASE 1999/09/21 - CIA-RDP78-05867A000200520014-3									
AREA NO GU	SUBJECT DID	SUBJECT C51	SUBJECT D33	SUBJECT D3B	SUBJECT	SUBJECT	SUBJECT	SUBJECT	SUBJECT
GO	5	10	15	20	25	30	35	40	45
RA	25	30	35	40	45	50	55	60	65
INK	30	35	40	45	50	55	60	65	70
UN	45	50	55	60	65	70	75	80	85
D	50	55	60	65	70	75	80	85	90
LAKE	65	70	75	80	85	90	95	100	105
FROZEN	70	75	80	85	90	95	100	105	110
OVER	85	90	95	100	105	110	115	120	125
MT	90	95	100	105	110	115	120	125	130
IN	105	110	115	120	125	130	135	140	145
BG	110	115	120	125	130	135	140	145	150
DATE OF PHOTO									
TYPE									
QUALITY									
CLASS									
NO. OF CARDS									
SOURCE OF PHOTOGRAPH									
25X1A									
CLASSIFICATION					CAPTIONED BY				
000									
FORM NO. 174									
APPROVED FOR RELEASE 1999/09/21 - CIA-RDP78-05867A000200520014-3									
PHOTO ANALYSIS REPORT									

PHOTO NO. 246315		LOT NO. 100000		MAP REFERENCE 100000		LATITUDE 28 15 N		LONGITUDE 83 15 E	
COUNTRY NEPAL				APPROVED FOR RELEASE 1999/09/21 : CIA-RDP78-05867A00200520011-3					
AREA NO. 64				PROVINCE —					
SUBJECT CIL		SUBJECT CGR		SUBJECT		SUBJECT		SUBJECT	
SUBJECT KATMANDU		SUBJECT TEMPLE OF		SUBJECT BHARPUKRA		SUBJECT STREET		SUBJECT SC	
SUBJECT ENE		SUBJECT		SUBJECT		SUBJECT		SUBJECT	
DATE OF PHOTO —		TYPE 4		QUALITY 2		CLASS 4		NO. OF CARDS 2	
CLASSIFICATION 000		CAPTIONED BY MIA		SOURCE OF PHOTOGRAPH 25X1A					
FORM NO. 17 Approved For Release 1999/09/21 : CIA-RDP78-05867A00200520011-3									
PHOTO ANALYSIS REPORT									

PHOTO NO 246316		LOT NO 4-24-78		MAP REFERENCE 15-115		LATITUDE 27 34 N		LONGITUDE 85 15 E	
COUNTRY NEPAL									
AREA NO 6U		SUBJECT CH	SUBJECT SEA	SUBJECT	SUBJECT	SUBJECT	SUBJECT	SUBJECT	SUBJECT
KATMANDU				30	LOOKING				30
ER ROOF				30	IN				30
T OF CITY				50	HEAR				50
ROYAL PAGODA IN CENTER.									
DATE OF PHOTO —		TYPE 4	QUALITY 2	CLASS 4	NO. OF CARDS 12	SOURCE OF PHOTOGRAPH 25X1A			
CLASSIFICATION Approved For Release 1999/09/21 : CIA-RDP78-05867A0002005800143 174 USE PREVIOUS EDITIONS									
FORM NO. 1 1 Jun 56 PHOTO ANALYSIS REPORT									

PHOTO NO. 246317	LOT NO. 4-4444	MAP REFERENCE P78	LATITUDE 27 44N	LONGITUDE 83 44E					
Approved For Release 1999/09/21 : CIA-RDP78-05867A000200550011-3									
COUNTRY NEPAL	PROVINCE								
AREA NO. 6U	SUBJECT CH	SUBJECT CSA	SUBJECT	SUBJECT	SUBJECT	SUBJECT	SUBJECT		
KATMANDU	5	10	15	20	25	30	35		
NERIN	45	50							
COURTYARD									
DATE OF PHOTO					TYPE	QUALITY	CLASS	NO. OF CARDS	SOURCE OF PHOTOGRAPH
—					4	3	4	2	25X1A
CLASSIFICATION					CAPTIONED BY				
Approved For Release 1999/09/21 : CIA-RDP78-05867A000200550011-3					246317				
FORM NO. 174 USE PREVIOUS EDITIONS					PHOTO ANALYSIS REPORT				

PHOTO NO 24631B		LOT NO 4-4444		REF ID 78-05867A0002005800113		LATITUDE 28 25 N		LONGITUDE 85 30 E		
COUNTRY NEPAL										
AREA NO 6U										
SUBJECT CSN		SUBJECT CGB		SUBJECT		SUBJECT		SUBJECT		
5		10		15		20		25		
25		30		35		40		45		
45		50		55		60		65		
BHADGAON PROCESSION ALCART. WEDDING PRO CEFFION [BG]										
IN BACKGROUND.										
DATE OF PHOTO —			TYPE 4		QUALITY 3		CLASS 4		NO. OF CARDS 2	
CLASSIFICATION 000						SOURCE OF PHOTOGRAPH 25X1A				
CAPTIONED BY MIR										
FORM NO. 174 1 Jun 56 Approved For Release 1999/09/21 : CIA-RDP78-05867A0002005800113										

Approved For Release 1999/09/21 : CIA-RDP78-05867A000200580011-3

RECORD NO.	OFFICE	MAX. REFERENCE	LATITUDE	LONGITUDE
816319	1960/06/12	CS	27 43N	85 19E
COUNTRY: NEPAL				
AREA NO: 6U				
SUBJECT: CIL AH3				
SUBJECT: (NR)				
SUBJECT: BUDDHISM				
SUBJECT: T & ANCTUARY OF SVAVA				
SUBJECT: MBHU				
RIBE				
MONKEY PICK UP OFFERING				
DATE OF PHOTO				
TYPE				
QUALITY				
CLASS				
NO. OF CARDS				
SOURCE OF PHOTOGRAPH				
25X1A				
CAPTIONED BY				
Approved For Release 1999/09/21 : CIA-RDP78-05867A				
300				
USE PREVIOUS EDITIONS				
PHOTO ANALYSIS REPORT				

PHOTO NO. 246930		LOT NO. F-448912		MAP REFERENCE		LATITUDE		LONGITUDE	
Approved For Release 1999/09/21 : CIA-RDP78-05867A000200580011-3									
COUNTRY USSR				PROVINCE					
AREA NO.	SUBJECT	SUBJECT	SUBJECT	SUBJECT	SUBJECT	SUBJECT	SUBJECT	SUBJECT	SUBJECT
N	AL4								
F	R	E	I	G	H	T	E	R	SS
A	R	G	U	N					
G	E	N	E	R	A	L	S	T	A
R	B	O	A	R	D	V	I		
E	W								
25X1A									
DATE OF PHOTO		TYPE	QUALITY	CLASS	NO. OF CARDS	SOL			
22 June - 11 Aug		5 6	4	2	B	1			
CLASSIFICATION S/N/for/CC				CAPTIONED BY AKC					
FORM NO. 1 Approved For Release 1999/09/21 : CIA-RDP78-05867A000200580011-3									
1 Jun 56 PHOTO ANALYSTS REPORT (20)									

[illegible]

[illegible]


PHOTO NO. 247000		LOT NO. 12890921		REF. REFERENCE CIA-RDP78-05867A000200580011-3		LATITUDE 54N 21 31E	
COUNTRY USSR		PROVINCE LATVIAN SSR					
AREA NO. 35MN	SUBJECT ALA	SUBJECT AL9	SUBJECT	SUBJECT	SUBJECT	SUBJECT	SUBJECT
V	E	N	T	S	P	I	L
W	I	N	T	E	R	H	A
E	F	T					
P O R T						A R E A	
H A R B O R						A T	
LOOKING EAST.							
25X1A							
DATE OF PHOTO		TYPE	QUALITY	CLASS	NO. OF CARDS	SC	
23 July - 14 Aug		5 6 4	2	B	2		
CLASSIFICATION S/Thorn/CC				CAPTIONED BY AK			
Approved For Release 1999/09/21 : CIA-RDP78-05867A000200580011-3							
FORM NO. 174 USE PREVIOUS EDITIONS							
PHOTO ANALYSIS REPORT							

PHOTO NO. 946381						LOT NO. 7-0924						MAP REFERENCE CIA-RDP73-05867A00200580011-3						LATITUDE 59° 59' N						LONGITUDE 21° 31' E							
COUNTRY USSR												PROVINCE LATVIAN SSR																			
AREA NO. 35MN				SUBJECT ALA				SUBJECT				SUBJECT				SUBJECT				SUBJECT				SUBJECT				SUBJECT			
V	E	N	T	S	P	I	L	S				L	O	O	K	I	N	G					E								
A	S	T																													
A																															

25X1A

DATE OF PHOTO				TYPE	QUALITY	CLASS	NO. OF CARDS	SOURCE
23 July - 14 Aug	5	6	4	2	B	1		

CLASSIFICATION: S/N poor/CC CAPTIONED BY: PA-

FORM NO. 1 Jan 56
 Approved For Release 1999/09/14 : CIA-RDP73-05867A00200580011-3
PHOTO ANALYSIS REPORT
(29)

PHOTO NO. 246326		LOT NO. 1999/0921 : CIA-RDP80-05867A000200580011-3		MAP REFERENCE		LATITUDE 59 21 N		LONGITUDE 21 31 E	
COUNTRY USSR				PROVINCE LATVIAN SSR					
AREA NO. 35MN		SUBJECT AL9		SUBJECT 3CH		SUBJECT 3CG			
V	E	N	T	S	P	I	L	S	
R	B	O	R	T	A	R	G	E	T
S	H	I	P	S	I	N	B	G	
PATROL VESSEL AND KRONSTADT-CLASS SUBMARINE CHASER IN BACKGROUND.									
25X1A									
DATE OF PHOTO		TYPE		QUALITY		CLASS		NO. OF CARDS	
23 July - 14 Aug		5 6 4		2		B		3	
CLASSIFICATION S/Thorny/CC						CAPTIONED BY AAK			