

PHOTO NO.		LOT NO.		MAP REFERENCE		LATITUDE		LONGITUDE	
2A8820		49/09/21		CPA-RDP78-05867A000200580012-2		25X1A		20	
COUNTRY		PROVINCE							
USSR		LATVIAN SSR							
AREA NO.	SUBJECT	SUBJECT	SUBJECT	SUBJECT	SUBJECT	SUBJECT	SUBJECT	SUBJECT	SUBJECT
35MN	AL9	3CG							
V	E	N	T	S	T	P	I	L	S
10									
H	A	R	B	O	R				S
15									
U	B	C	H	A	S	E	R	S	
30									
#	7	0	3						
35									
+									
#	7								
40									
0	9								
45									
50									
SUB CHASERS #703 (AT LEFT) AND #709 (AT RIGHT).									
25X1A									
DATE OF PHOTO		TYPE	QUALITY	CLASS	NO. OF CARDS	SOURCE OF PHOTOGRAPH			
23 July - 14 Aug		56	4	2	B	2			
CLASSIFICATION		CAPTIONED BY							
S/ [Signature]		PAC							

FORM NO. 174 1 JUL 56

Approved For Release 1999/09/21 : CIA-RDP78-05867A000200580012-2

(20)

PHOTO NO. 265230		LOT NO.		MAP REFERENCE		LATITUDE		LONGITUDE	
Approved For Release 1999/09/21 : CIA-RDP78-05867A000200580012-2									
COUNTRY USSR				PROVINCE LATVIAN SSR					
AREA NO. 35MN		SUBJECT AL9		SUBJECT 3CG		SUBJECT 3D2		SUBJECT	
V	E	N	T	S	P	I	L	S	
				H				A	R
				B				O	R
									S
U	B	C	H	A	S	E	R	S	
				#				7	0
				3				+	#
								7	
<p>09</p> <p>IN CENTER. TENDER B961 AT RIGHT. (AT LEFT)</p>									
25X1A									
DATE OF PHOTO		TYPE		QUALITY		CLASS		NO. OF CARDS	
23 July - 140 Aug		5 6		4 2		B		3	
CLASSIFICATION 5/7/10/CC						CAPTIONED BY [Signature]			
FORM NO. 1774 USE PREVIOUS EDITIONS Approved For Release 1999/09/21 : CIA-RDP78-05867A000200580012-2 PHOTO ANALYST'S REPORT									

PHOTO NO.	246377	LOT NO.	109/21	MAP REFERENCE	18503867A0002005800123/E	LATITUDE	50°00'00"	LONGITUDE	20°00'00"
COUNTRY	USSR								
AREA NO.	35 MN	SUBJECT	AL9	SUBJECT	9CG	SUBJECT	3D2	SUBJECT	
VENT SPILLS		HARBOR		TEND		ER		MK 3 - ① 8	
UB		CHASER		709		IN CENTER.		AT LEFT.	
25X1A									
DATE OF PHOTO	23 July - 14 Aug	TYPE	5 6 4 2	CLASS	B 3	[REDACTED]			
CLASSIFICATION	S/N form/CC			CAPTIONED BY: [REDACTED]					

PHOTO NO.	276333	LOT NO.		MAP REFERENCE		LATITUDE		LONGITUDE	
Approved For Release 1999/09/21 : CIA-RDP78-00867A000200580012-2									
COUNTRY	USSR		PROVINCE						
	LATVIAN SSR								
AREA NO.	35MN	SUBJECT	AL9	SUBJECT	CGG	SUBJECT	3D2	SUBJECT	
VENT SPILLS		HARBOR		TEND					
UB C#		HASER		#709					
ER						OF EX-GERMAN			
M-CLASS (PROBABLY G-02.2) IN CENTER.									
AT LEFT.									
25X1A									
DATE OF PHOTO	23 July-14 Aug	TYPE	5 6 4 2	CLASS	B	NO. OF CARDS	3		
CLASSIFICATION	S/N born/CC			CAPTIONED BY	PAK				

PHOTO NO. <u>744-534</u>		LOT NO. <u>4943</u>		MAP REFERENCE		LATITUDE <u>57 24N</u>		LONGITUDE <u>21 31E</u>	
Approved For Release 1999/09/21 : CIA-RDP78-05867A000200580012-2									
COUNTRY <u>USSR</u>				PROVINCE <u>LATVIAN SSR</u>					
AREA NO. <u>35MN</u>		SUBJECT <u>3D2</u>		SUBJECT <u>3CW</u>		SUBJECT		SUBJECT	
V	E	N	T	S	P	I	L	S	
R	S	H	I	P	#	B	2	2	5
S	S	U	B	#	8	8			
<p style="text-align: right;">→ AT RIGHT.</p>									
25X1A									
DATE OF PHOTO		TYPE		QUALITY		CLASS		NO OF CARDS	
23 July- 14 Aug		5 6 4		2		B		2	
CLASSIFICATION <u>S/N/porn/CC</u>				CAPTIONED BY <u>RAC</u>					
Approved For Release 1999/09/21 : CIA-RDP78-05867A000200580012-2									
FORM NO. 1 1/4 USE PREVIOUS EDITIONS									
PHOTO ANALYST'S REPORT									

Approved For Release 1999/09/21 : CIA-RDP78-05867A000200580012-2

PHOTO NO. 2/5336		COUNTRY USSR		LATVIAN SSR		LATITUDE 58 34N		LONGITUDE 21 31E	
AREA NO. 25MN	SUBJECT 3C0	SUBJECT 3CH	SUBJECT 3CG	SUBJECT	SUBJECT	SUBJECT	SUBJECT	SUBJECT	SUBJECT
V	E	N	T	S	T	P	I	L	S
1	5	8	2	0	2	2	5	+	8
R	I	N	G	S	P	A	C	E	AT
TWO MOTOR GUN BOATS. & THREE SUBMARINE CHASERS IN BACK-GROUND AND TO RIGHT.									
25X1A									
DATE OF PHOTO 23 July - 14 Aug		TYPE 5	QUALITY 6	CLASS 4	NO. OF CARDS 2				
CLASSIFICATION S/N for CC		CAPTIONED BY AK							
FORM NO. 1 Jun 56		174 USE PREVIOUS EDITIONS							

Approved For Release 1999/09/21 : CIA-RDP78-05867A000200580012-2

PHOTO NO.		LOT NO.		MAP REFERENCE		LATITUDE		LONGITUDE	
Approved For Release 1999/09/21 : CIA-RDP78-05867A000200580012-2									
COUNTRY		PROVINCE							
USSR		LATVIAN SSR							
AREA NO	SUBJECT	SUBJECT	SUBJECT	SUBJECT	SUBJECT	SUBJECT	SUBJECT	SUBJECT	SUBJECT
35MN	3CW								
V	E	N	T	S	P	I	L	S	10
Y	I	N	G	N	E	X	T	T	O
B	2	2	5	45					50
SUB # 88 L									
VESSEL									
25X1A									
DATE OF PHOTO		TYPE	QUALITY	CLASS	NO. OF CARDS	SOU			
23 July - 14 Aug		56	4	2	B	1			
CLASSIFICATION		CAPTIONED BY							
S/Norm/CC		HAC							
Approved For Release 1999/09/21 : CIA-RDP78-05867A000200580012-2									
PHOTO ANALYSIS REPORT									

PHOTO NO. 246338		LOT NO. 1389		MAP REFERENCE 109/21		LATITUDE 58°56'N		LONGITUDE 26°05'00"E	
Approved For Release 1999/09/21 : CIA-RDP78-05867A000200580012-2									
COUNTRY USSR		PROVINCE LATVIAN SSR							
AREA NO. 35MN	SUBJECT 3CW	SUBJECT	SUBJECT	SUBJECT	SUBJECT	SUBJECT	SUBJECT	SUBJECT	SUBJECT
V	E	N	T	S	T	I	L	S	
Y	I	N	G	N	E	X	T	T	O
B	2	2	5						
SUB # 88 L VESSEL									
25X1A									
DATE OF PHOTO 23 July-14 Aug		TYPE 5	QUALITY 6	CLASS 4	NO. OF CARDS 2	SC B			
CLASSIFICATION S/N for CC		CAPTIONED BY PA							
FORM NO. 1 Jan 56 Approved For Release 1999/09/21 : CIA-RDP78-05867A000200580012-2 PHOTO ANALYSIS REPORT									

PHOTO NO. 246321		LOT NO.		MAP REFERENCE		LATITUDE		LONGITUDE	
Approved For Release 1999/09/21 : CIA-RDP78-05867A000200580012-2									
COUNTRY USSR				PROVINCE LATVIAN SSR					
AREA NO. 35MN		SUBJECT 3CH		SUBJECT 3CG		SUBJECT		SUBJECT	
V	E	N	T	S	P	I	L	S	10
I	W	O							15
M	O	T	O	R					20
G	U	N		B	O	A	T	S	30
S	U	B							35
C	H	A	S	E					40
R	#	4	7	4					50
AT RIGHT.									
25X1A									
DATE OF PHOTO		TYPE		QUALITY		CLASS		NO. OF CARDS	
23 July - 14 Aug		5 6		4 2		B		2	
CLASSIFICATION S/N/orn/CC				CAPTIONED BY PAC					
Approved For Release 1999/09/21 : CIA-RDP78-05867A000200580012-2									

PHOTO NO. 2/5370		LOT NO. 1849		MAP REFERENCE 109/21		LATITUDE 61-09-21		LONGITUDE 25-08-67		APPROVAL A000200580012-3/E	
COUNTRY USSR				PROVINCE LATVIAN SSR							
AREA NO. 035MN		SUBJECT 3CG		SUBJECT 3CH		SUBJECT		SUBJECT		SUBJECT	
V	E	N	T	S	P	I	L	S	S	U	B
R	#	4	7	4				G	U	N	B
L	E	F	T								
<div style="text-align: right;">25X1A</div>											
DATE OF PHOTO 23 July-14 Aug		TYPE 5 6 4		QUALITY 2		CLASS B		NO. OF CARDS 2		SOL	
CLASSIFICATION S/Thorn/CC								CAPTIONED BY TAC			

FORM NO. 1 Jan 56

Approved For Release 1999/09/21 : CIA-RDP78-05867A000200580012-2

PHOTO ANALYSIS REPORT

(20)

PHOTO NO. 246341		LOT NO. T 4848		MAP REFERENCE C 505867A000200580012-2		LATITUDE 50° 12' E		LONGITUDE 21° E	
COUNTRY USSR		PROVINCE LATVIAN SSR		Approved For Release 1999/09/21 : CIA-RDP78-05867A000200580012-2					
AREA NO. 35 MN	SUBJECT 3 CG	SUBJECT AHC	SUBJECT	SUBJECT	SUBJECT	SUBJECT	SUBJECT	SUBJECT	SUBJECT
V	E	N	T	S	P	I	L	S	10
R	S	A	T	L	F	T	F	I	S
O	A	T	S	45					30
IN CENTER.									
25X1A									
DATE OF PHOTO 23 July - 14 Aug		TYPE 5	QUALITY 6	CLASS 4	NO. OF CARDS 2	SO			
CLASSIFICATION S/N born/CC		CAPTIONED BY PAC							
FORM NO. 17 1 Jan 56									


PHOTO NO. 26636		LOT NO. T-4998		MAP REFERENCE		LATITUDE		LONGITUDE	
Approved For Release 1999/09/21 : CIA-RDP78-05867A000200580012-2									
COUNTRY HUNGARY				PROVINCE					
AREA NO. 37M		SUBJECT CSL	SUBJECT C9C	SUBJECT	SUBJECT	SUBJECT	SUBJECT	SUBJECT	SUBJECT
H	U	N	G	A	R	I	A	N ¹⁰	R E B E L ¹⁵
E	N	D	E ²³	R	I	N	G	³⁰ G U N \$	³⁵ A T A U ⁴⁰ \$
T	R	I	A	N ⁴⁵	B	O	R	D E R ⁵⁰	S T A T I O N A T
HEGYESHALOM.									
DATE OF PHOTO		TYPE	QUALITY	CLASS	NO. OF CARDS	SOURCE OF PHOTOGRAPH			
8 Nov.	56	2	2	4	2	25X1C			
CLASSIFICATION OUO			CAPTIONED BY <i>[Signature]</i>						
FORM NO. 1 JAN 56									
Approved For Release 1999/09/21 : CIA-RDP78-05867A000200580012-2									

PHOTO NO. 206343		LOT NO. 15		MAP REFERENCE 1669109/21		LATITUDE 47° 52' N		LONGITUDE 17° 25' E	
COUNTRY HUNGARY				PROVINCE GYOR-SOPRON					
AREA NO. 1137M	SUBJECT C9C	SUBJECT C5L	SUBJECT	SUBJECT	SUBJECT	SUBJECT	SUBJECT	SUBJECT	SUBJECT
M	A	G	Y	A	R	O	V	A	R
A	N	K	S	R	E	P	R	E	S
L	T								
<div> <div>DATE OF PHOTO</div> <div>5 Nov - 5 6 4 2 4 2</div> </div> <div> <div>TYPE</div> <div>4</div> </div> <div> <div>QUALITY</div> <div>2</div> </div> <div> <div>CLASS</div> <div>4</div> </div> <div> <div>NO. OF CARDS</div> <div>2</div> </div> <div> <div>SOURCE OF PHOTOGRAPH</div> <div>25X1C</div> </div>									
CLASSIFICATION 000				CAPTIONED BY [Signature]					
<div> <div>FORM NO. 174</div> <div>USE PREVIOUS EDITIONS</div> </div> <div> <div>1 Jun 56</div> <div>174</div> </div>									

PHOTO ANALYSIS REPORT

(20)

PHOTO ANALYSIS REPORT

(20)

PHOTO NO.		REF NO.		NAV REFERENCE		LATITUDE		LONGITUDE		
Approved For Release 1999/09/21		786 A		CIA-RDP78-05867A000200580012-2				4794		
COUNTRY				PROVINCE						
Sweden										
AREA NO	SUBJECT		SUBJECT		SUBJECT		SUBJECT		SUBJECT	
41M	TEG									
F - 8 6	5	8	A B R E		10	8		15		20
	25				30			35		40
	45				50					
DATE OF PHOTO			TYPE	QUALITY	CLASS	NO. OF CARDS	SOURCE OF PHOTOGRAPH			
			4	2	4		25X1A			
CLASSIFICATION			CAPTIONED BY							
C 20			Way							
FORM NO. 1 Approved For Release 1999/09/21 : CIA-RDP78-05867A000200580012-2 (20)										

[illegible]

COUNTRY		246347		101 NO		4786A		NAME REFERENCE		LATITUDE		LONGITUDE	
APPROVED FOR RELEASE		1999/09/21		CIA RDP78-05867A000200580012-2									
AREA NO		7Y		SUBJECT		DOU C38		SUBJECT		SUBJECT		SUBJECT	
O L D		4		N E W		T Y P E		H U T S					
B O U L D E R S		30		I N		B G							
		45											
DATE OF PHOTO		TYPE		QUALITY		CLASS		NO. OF CARDS		SOURCE OF PHOTOGRAPH			
5 6 4		2		4		2		25X1A					
CLASSIFICATION		FOR OFFICIAL USE ONLY		CAPTIONED BY		UE							
FORM NO		1 Jul 56		APPROVED FOR RELEASE		1999/09/21		CIA RDP78-05867A000200580012-2		PHOTO ANALYSIS REPORT		(23)	

[illegible]

[illegible]

PHOTO NO. 246350		LOT NO. 4786		MAP REFERENCE		LATITUDE		LONGITUDE	
Approved For Release 1999/09/21 : CIA-RDP78-05867A000200580012-2 E									
COUNTRY EGYPT				PROVINCE CAIRO GOVERNORATE					
AREA NO. 027P		SUBJECT CDN		SUBJECT		SUBJECT		SUBJECT	
C	A	R	O	G	E	Z	I	R	E
I	N	G		C	L	U	B	L	S
O	O	L						W	I
								M	I
								N	G
								P	
DATE OF PHOTO		TYPE		QUALITY		CLASS		NO. OF CARDS	
		564		2		4		1	
CLASSIFICATION		FOR OFFICIAL USE ONLY		CAPTIONED BY		LE		25X1A	
FORM NO. 17		1 Jun 56		Approved For Release 1999/09/21 : CIA-RDP78-05867A000200580012-2		PHOTO ANALYSIS REPORT		(20)	

[illegible]

PHOTO NO. 246353	LIST NO. T-4786A	MAP REFERENCE 1999/09/21	LATITUDE 305867A	LONGITUDE 000200580012-2
COUNTRY EGYPT		PROVINCE CAIRO GOVERNORATE		
AREA NO. 027P	SUBJECT A6P	SUBJECT C32	SUBJECT C36	
C A I R O		M O D E R N	A P A R T M	
E N T	H O U S E	N E W	B U I L D	
I N G	U C	I N	F G	
DATE OF PHOTO				
TYPE				
QUALITY				
CLASS				
NO. OF CARDS				
SOURCE OF PHOTOGRAPH				
25X1A				
CLASSIFICATION				
OFFICIAL USE ONLY				
CAPTIONED BY				
LE				
FORM NO. 1 Jun 56				
Approved For Release 1999/09/21 : CIA-RDP78-05867A000200580012-2				
PHOTO ANALYSIS REPORT				

[illegible]

PHOTO NO. 246351		LOT NO. 54784A		MAP REFERENCE C		LATITUDE 36° 30' N		LONGITUDE 43° 12' E	
COUNTRY IRAQ Approved For Release 1999/09/21 : CIA-RDP78-05867A000200580012-2									
AREA NO. 604K SUBJECT D36 SUBJECT A05 SUBJECT (N R) SUBJECT LOIL SUBJECT PIPE SUBJECT LINES SUBJECT CRO SUBJECT S S I N G SUBJECT E U P H R SUBJECT A T E S SUBJECT R I V E R									
DATE OF PHOTO TYPE QUALITY CLASS NO. OF CARDS SOURCE OF PHOTOGRAPH 25X1A									
CLASSIFICATION FOR USE ONLY CAPTIONED BY 15									
FORM NO. 1 1 Jun 56 Approved For Release 1999/09/21 : CIA-RDP78-05867A000200580012-2 ANALYSIS REPORT (201)									

PHOTO NO 246355		LOT NO 54786A		REFERENCE 1999/09/21 CIA-RDP78-05867A000200580012-2		LATITUDE		LONGITUDE	
COUNTRY IRAQ									
SUBJECT KIRKUK									
AREA NO 404	SUBJECT AOK	SUBJECT	SUBJECT	SUBJECT	SUBJECT	SUBJECT	SUBJECT	SUBJECT	SUBJECT
K	I	R	K	U	K	I	N	T	E
C	O	N	T	R	O	L	C	E	N
I	L	P	I	P	E	L	I	N	E
S									
F									
IRAQ PETROLEUM COMPANY.									
DATE OF PHOTO		TYPE	QUALITY	CLASS	NO. OF CARDS	SOURCE OF PHOTOGRAPH			
56		2	4	1	25X1A				
CLASSIFICATION FOR OFFICIAL USE ONLY			CAPTIONED BY CE			[REDACTED]			
FORM NO. 174 105 PREVIOUS EDITIONS 1 Jun 56									

PHOTO NO. 246356		LOT NO. 56286		MAP REFERENCE CIA-RDP78-05867A000200580012-2		LATITUDE 33° 12' 32" E		LONGITUDE	
COUNTRY IRAQ									
SUBJECT KIRKUK									
AREA NO. 404K	SUBJECT A05	SUBJECT A0P	SUBJECT	SUBJECT	SUBJECT	SUBJECT	SUBJECT	SUBJECT	SUBJECT
K	I	R	K	U	K	10	I	L	P
S	S	L	U	I	C	E	13	P	E
E	T	A	N	K	S	16	I	N	F
						19	G	O	I
						22			
						25			
						28			
						31			
						34			
						37			
						40			
						43			
						46			
						49			
						52			
						55			
						58			
						61			
						64			
						67			
						70			
						73			
						76			
						79			
						82			
						85			
						88			
						91			
						94			
						97			
						100			
<p>IRAQ PETROLEUM COMPANY</p>									
DATE OF PHOTO		TYPE	QUALITY	CLASS	NO. OF CARDS	SOURCE OF PHOTOGRAPH			
56		4	2	4	2	25X1A			
CLASSIFICATION FOR OFFICIAL USE ONLY					CAPTIONED BY				
					UE				
<p>FORM NO. 17 Approved For Release 1999/09/21 : CIA-RDP78-05867A000200580012-2</p> <p>PHOTO ANALYSIS REPORT</p>									

PHOTO NO. 246357		LOT NO. 11786		MAP REFERENCE 5		LATITUDE 30 55' N		LONGITUDE 30 12' E	
COUNTRY JORDAN Approved For Release 1999/09/21 : CIA-RDP78-05867A000200580012-2									
AREA NO. 23K		SUBJECT 23K		SUBJECT		SUBJECT		SUBJECT	
A M M A N		(N R)		10		U N R W A		13	
G E E		C A M P		30		35		40	
45				50					
DATE OF PHOTO		TYPE		QUALITY		CLASS		NO. OF CARDS	
5 6		4		2		4		1	
CLASSIFICATION		FOR OFFICIAL USE ONLY				CAPTIONED BY		25X1A	
Approved For Release 1999/09/21 : CIA-RDP78-05867A000200580012-2									
FORM NO. 174 1 Jun 36 USE PREVIOUS EDITIONS									
PHOTO ANALYSIS REPORT									


PHOTO NO 246358		LOT NO J4786A		MAP REFERENCE C		LATITUDE 3156N		LONGITUDE 3555E	
COUNTRY JORDAN									
Approved For Release 1999/09/21 : CIA-RDP78-05867A000200580012-2									
AREA NO 23K		SUBJECT C9C		SUBJECT		SUBJECT		SUBJECT	
A M M A N		E L E C T		I O N		P O S T		E R S	
W I T H		P O R T R A I T S		F C O L		N A S R			
DATE OF PHOTO									
TYPE		QUALITY		CLASS		NO. OF CARDS		SOURCE OF PHOTOGRAPH	
5 6 Y		2		Y		1		25X1A	
CLASSIFICATION FOR OFFICIAL USE ONLY				CAPTIONED BY LE					
FORM NO. 1 Jun 55 17									
Approved For Release 1999/09/21 : CIA-RDP78-05867A000200580012-2									
PHOTO ANALYSIS REPORT									

PHOTO NO		LOT NO		MAP REFERENCE		LATITUDE		LONGITUDE					
246350		4786A		C		365		30010-25 E					
COUNTRY Approved For Release 1990/09/21 : CIA-RDP78-05867A000200580012-2													
JORDAN													
AREA NO		SUBJECT	SUBJECT	SUBJECT	SUBJECT	SUBJECT	SUBJECT	SUBJECT	SUBJECT				
23K		C9C	C26										
A	M	A	N	B	A	R	B	E	R				
E	L	E	C	T	I	O	N	P	O	S	T	E	R
C	O	L	N	A	S	R							
DATE OF PHOTO													
TYPE													
QUALITY													
CLASS													
NO. OF CARDS													
SOURCE OF PHOTOGRAPH													
25X1A													
CLASSIFICATION													
FOR OFFICIAL USE ONLY													
CAPTIONED BY													
LE													

FORM NO. 174
1 Jun 56

Approved For Release 1990/09/21 : CIA-RDP78-05867A000200580012-2

PHOTO NO 246360		LOT NO J478A		MAP REFERENCE C		LATITUDE 32° E		LONGITUDE 35° E	
COUNTRY Approved For Release 1999/09/21 : CIA-RDP78-05867A000200580012-2 JORDAN									
AREA NO 23K		SUBJECT C6B		SUBJECT C9C		SUBJECT		SUBJECT	
A M M A N		S T R E E T		S C E N E		E L E C T I O N		B A N N E R S	
R O S S		S T R E E T							
DATE OF PHOTO 5 6 4 2 4 2									
TYPE 5 6 4 2 4 2									
QUALITY 5 6 4 2 4 2									
CLASS 5 6 4 2 4 2									
NO. OF CARDS 5 6 4 2 4 2									
SOURCE OF PHOTOGRAPH 25X1A									
CLASSIFICATION FOR OFFICIAL USE ONLY									
CAPTIONED BY [REDACTED]									
FORM NO. 17 1 Jan 56									
Approved For Release 1999/09/21 : CIA-RDP78-05867A000200580012-2 PHOTO ANALYSIS REPORT									

PHOTO NO. 246351		LOT NO.		MAP REFERENCE		LATITUDE		LONGITUDE	
Approved For Release 1999/09/21 : CIA-RDP78-05867A000200580012-2									
COUNTRY JORDAN		PROJECT							
AREA NO. 23K	SUBJECT C9C	SUBJECT	SUBJECT	SUBJECT	SUBJECT	SUBJECT	SUBJECT	SUBJECT	SUBJECT
A M M A N	E L E C T I O N	B A N N							
E R S	J O N	W A L K							
DATE OF PHOTO		TYPE	QUALITY	CLASS	NO. OF CARDS	SOURCE OF PHOTOGRAPH			
5 6 4		2	4	1	25X1A				
CLASSIFICATION		FOR OFFICIAL USE ONLY			CAPTIONED BY				
Approved For Release 1999/09/21 : CIA-RDP78-05867A000200580012-2									

[illegible]

PHOTO NO. 248357		LOT NO. 34786A		MAP REFERENCE		LATITUDE 35° 15' N		LONGITUDE 35° 15' E	
COUNTRY Approved For Release 1999/09/21 : CIA-RDP78-05867A000200580012-2 JORDAN									
AREA NO. 223K	SUBJECT C26	SUBJECT C9C	SUBJECT	SUBJECT	SUBJECT	SUBJECT	SUBJECT	SUBJECT	SUBJECT
A M M A N	5	E L E C T	10	I O N	15	P O S T	20		
E R S	25	I N	30	P H A R M A C Y	35	W I N D	40		
O W S	45		50						
DATE OF PHOTO		TYPE	QUALITY	CLASS	NO. OF CARDS	SOURCE OF PHOTOGRAPH			
56		4	2	4	2	25X1A			
CLASSIFICATION FOR OFFICIAL USE ONLY				CAPTIONED BY		[REDACTED]			
				UE					

FORM NO. 1
 1 Jan 56
 Approved For Release 1999/09/21 : CIA-RDP78-05867A000200580012-2
 PHOTO ANALYSIS REPORT

PHOTO NO		LOT NO		MAP REFERENCE		LATITUDE		LONGITUDE	
245256		24786A		1999/09/21		CIA RDP78-05867A0002005800123-5E			
COUNTRY <u>JORDAN</u>									
AREA NO <u>23K</u>									
SUBJECT		SUBJECT		SUBJECT		SUBJECT		SUBJECT	
C6B		AKA		C9A					
A		M		A		N		S	
T		R		A		F		F	
I		C		T		R		A	
N		D		I		C		S	
T		A		F		F		I	
C		S		T		A		N	
DATE OF PHOTO									
TYPE									
QUALITY									
CLASS									
NO. OF CARDS									
SOURCE OF PHOTOGRAPH									
5 6 4 2 4 32 25X1A									
CLASSIFICATION									
FOR OFFICIAL USE ONLY									
CAPTIONED BY									
15									
FORM NO. 174 USE PREVIOUS EDITIONS									
Approved For Release 1999/09/21 : CIA-RDP78-05867A000200580012-2									

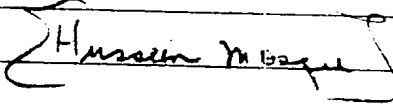
PHOTO NO. 246365		LOT NO. 547864		MAP REFERENCE		LATITUDE		LONGITUDE	
COUNTRY Approved For Release		09/21		CIA-RDP78-05867A000200580012-25					
JORDAN									
AREA NO. 23K	SUBJECT C02	SUBJECT	SUBJECT	SUBJECT	SUBJECT	SUBJECT	SUBJECT	SUBJECT	SUBJECT
A M M A N	5			H U S S E I N	10			M O S G U	30
E	25				30				40
	45				50				
									
DATE OF PHOTO		TYPE	QUALITY	CLASS	NO. OF CARDS	SOURCE OF PHOTOGRAPH			
5 6 4		2	4	1	25X1A				
CLASSIFICATION		FOR OFFICIAL USE ONLY		CAPTIONED BY					
				UE					
FORM NO. 174 USE PREVIOUS EDITIONS Approved For Release 1999/09/21 : CIA-RDP78-05867A000200580012-2 PHOTO ANALYSIS REPORT									

PHOTO NO. 246366		ST. NO. 54786A		RAW REFERENCE		LATITUDE		LONGITUDE	
COUNTRY JORDAN		Approved For Release 1999/09/21 : CIA-RDP78-05867A000200580012-3		E					
AREA NO. 23K	SUBJECT C62	SUBJECT	SUBJECT	SUBJECT	SUBJECT	SUBJECT	SUBJECT	SUBJECT	SUBJECT
A M M A N	3	G E N	10	V I E W	15	O F	20		
I T Y	25	F R	30	R O M A N	35	C A S T L E	40		
O N	45	H I L L	50						
<p style="text-align: right;">LEFT</p> <p><u>HUSSEIN MOSQUE AT ASHE</u></p>									
DATE OF PHOTO		TYPE	QUALITY	CLASS	NO. OF CARDS	SOURCE OF PHOTOGRAPH			
56		4	2	4	1	25X1A			
CLASSIFICATION		FOR OFFICIAL USE ONLY		CAPTIONED BY					
				IE					
FORM NO. 17 1 Jan 56									

Approved For Release 1999/09/21 : CIA-RDP78-05867A000200580012-2

PHOTO ANALYSIS REPORT

246367		LOT NO.		MAP REFERENCE		LATITUDE		LONGITUDE	
Approved For Release 1999/09/21 : CIA-RDP78-05867A000200580012-2									
COUNTRY JORDAN									
AREA NO 23K									
SUBJECT C6B		SUBJECT CD 2		SUBJECT AKC		SUBJECT AMD		SUBJECT AYG	
5		10		15		20		25	
AMMAN		STREET		SCENE		IN		R	
25		30		35		40		45	
HUSSEIN		MOSQUE		IN		R			
45		50		55		60		65	
IGHT		BG							
DATE OF PHOTO									
TYPE									
QUALITY									
CLASS									
NO. OF CARDS									
SOURCE OF PHOTOGRAPH									
25X1A									
CLASSIFICATION FOR OFFICIAL USE ONLY									
CAPTIONED BY									
FORM NO. 174 USE PREVIOUS EDITIONS									
Approved For Release 1999/09/21 : CIA-RDP78-05867A000200580012-2									

PHOTO NO. 246361		LOT NO. 4786		MAP REFERENCE		LATITUDE		LONGITUDE	
COUNTRY JORDAN		Approved For Release 1999/09/21 : CIA-RDP78-05867A000200580013-3							
AREA NO. 23K		SUBJECT C6B		SUBJECT C26		SUBJECT		SUBJECT	
AMMAN		STREET		SCENE					
BOY		SELLING		LOADS					
OF		BREAD		FIG					
DATE OF PHOTO		TYPE		QUALITY		CLASS		NO. OF CARDS	
564		4		2		4		2	
CLASSIFICATION		OFFICIAL USE ONLY		CAPTIONED BY		SOURCE OF PHOTOGRAPH		25X1A	
				CE					
FORM NO. 1 Approved For Release 1999/09/21 : CIA-RDP78-05867A000200580012-2									
PHOTO ANALYSIS REPORT									

PHOTO NO 244369	LOT NO 54786A	MAP REFERENCE 109/21	LATITUDE C	LONGITUDE 5800122
COUNTRY Approved For Release 1990/09/21 : CIA-RDP78-05867A0002005800122				
JORDAN				
AREA NO 23K	SUBJECT C6B	SUBJECT C9C	SUBJECT	SUBJECT
AMMAN				
ELECT IDN				
WALL				
POSTERS				
ON				
DATE OF PHOTO				
TYPE				
QUALITY				
CLASS				
NO. OF CARDS				
SOURCE OF PHOTOGRAPH				
25X1A				
CLASSIFICATION				
CAPTIONED BY				
FORM NO. 174				
1 Jun 56				
Approved For Release 1990/09/21 : CIA-RDP78-05867A0002005800122				
PHOTO ANALYSIS REPORT				

Approved For Release 1999/09/21 : CIA-RDP78-05867A000200580012-2

Next 8 Page(s) In Document Exempt

25X6

Approved For Release 1999/09/21 : CIA-RDP78-05867A000200580012-2

PHOTO NO.	246378	LOT NO.	S4786A	NAV. REFERENCE	NLS	LATITUDE	33°03'58.67" S	LONGITUDE	18°00'20.058" E
COUNTRY	Approved For Release 1999/09/21 : CIA-RDP78-05867A00020058001827E								
AREA NO.	Q8Y	SUBJECT	AHM	SUBJECT	DQD	SUBJECT	DQG	SUBJECT	D36
	O R C H A R D		(N R)				V I N E Y A R D		
	H E X		R I V E R				V A L L E Y		

DATE OF PHOTO	5	6	4	2	4	5	SOURCE OF PHOTOGRAPH	25X1A
CLASSIFICATION	TOP SECRETIAL USE ONLY					CAPTIONED BY	UE	

PHOTO NO 246380		LOT NO 54784A		MAP REFERENCE N/S		LATITUDE 33-29S		LONGITUDE 18-13.7E	
COUNTRY UNION OF SOUTH AFRICA CAPE OF GOOD HOPE									
AREA NO 084		SUBJECT AHG		SUBJECT		SUBJECT		SUBJECT	
ORCHARD		GRADING		4		P			
ACKING		OF		GRAPES					
1		45		50					
DATE OF PHOTO 5 6 1 2 4 1									
TYPE 2 4 1									
QUALITY 2 4 1									
CLASS 2 4 1									
NO. OF CARDS 1									
SOURCE OF PHOTOGRAPH 25X1A									
CLASSIFICATION FOR OFFICIAL USE ONLY									
CAPTIONED BY LF									
FORM NO. 174 1 Jan 56									

Approved For Release 1999/09/21 : CIA-RDP78-05867A000200580012-2

PHOTO NO.		LOT NO.		MAP REFERENCE		LATITUDE		LONGITUDE	
246391		4786A		NIS		33 28 S		20 06 00 E	
Approved For Release 1999/09/21 : CIA-RDP78-05867A000200680012-2 UNION OF South AFRICA CAPE OF Good HOPE									
AREA NO	SUBJECT	SUBJECT	SUBJECT	SUBJECT	SUBJECT	SUBJECT	SUBJECT	SUBJECT	SUBJECT
08Y	AHM	DDO	DDO						
O R C H	A R D	(N R)		V I	N E Y	A R D			
H E X	R I V E R	V A	L L E Y						
M T S	I N	B G							
DATE OF PHOTO									
TYPE									
QUALITY									
CLASS									
NO OF CARDS									
SOURCE OF PHOTOGRAPH									
25X1A									
CLASSIFICATION									
CAPTIONED BY									
LE									
FORM NO 174									
Approved For Release 1999/09/21 : CIA-RDP78-05867A000200680012-2									
PHOTO ANALYSIS REPORT									

[illegible]

26644

LOT NO.

MAP REFERENCE

LATITUDE

LONGITUDE

J-1615

C-F-15

47.30 N

19.00 E

Approved For Release 1999/09/21 : CIA-RDP78-05867A000200580012-2

AREA NO

SUBJECT

SUBJECT

SUBJECT

SUBJECT

SUBJECT

SUBJECT

SUBJECT

SUBJECT

B U D A P E S T Y O U N G R E B E
 L I N S T R E E T N R B O D I E
 S O F S O V I E T S SOLDIERS.

DATE OF PHOTO

TYPE

QUALITY

CLASS

NO. OF CARDS

SOURCE OF PHOTOGRAPH

4 Nov.

5

6

2

2

4

2

25X1C

CLASSIFICATION

CAPTIONED BY

OUD

MCM

FORM NO. 174
1 Jan 56

Approved For Release 1999/09/21 : CIA-RDP78-05867A000200580012-2

(30)

PHOTO NO

LOT NO

MAP REFERENCE

LATITUDE

LONGITUDE

COUNTRY

Approved For Release 1999/09/21 : CIA-RDP78-05867A000200580012-2

AREA NO

SUBJECT

SUBJECT

SUBJECT

SUBJECT

SUBJECT

SUBJECT

SUBJECT

SUBJECT

B U D A P E S T P E O P L E B U R
N I N G S O V I E T L I T E R A T U R E
[R E V O L U T] D U R I N G R E V O L T.

DATE OF PHOTO

TYPE

QUALITY

CLASS

NO. OF CARDS

SOURCE OF PHOTOGRAPH

4 Nov. 5 6

2

2

4

2

25X1C

CLASSIFICATION

SECRET

CAPTIONED BY

SECRET

FORM NO. 174

USE PREVIOUS EDITIONS

Approved For Release 1999/09/21 : CIA-RDP78-05867A000200580012-2

(20)

PHOTO NO 246385		LOT NO.		MAP REFERENCE		LATITUDE		LONGITUDE								
COUNTRY HUNGARY		PROVINCE		APPROVED FOR RELEASE 1999/09/21 CIA-RDP78-05867A000200580012-2												
AREA NO 3237M		SUBJECT C9C	SUBJECT C5L	PEST												
B	U	D	A	P	E	S	T	M	O	T	H	E	R	L	I	G
H	T	I	N	G	C	A	N	D	L	E	B	E	S	I	D	E
\$	O	N	\$	B	O	D	Y									
FLAG-COVERED										DURING REVOLT.						
FORM NO. 174																
APPROVED FOR RELEASE 1999/09/21 CIA-RDP78-05867A000200580012-2																
PHOTO ANALYSIS REPORT																

PHOTO NO 246306		LOT NO J-4613		REF ID A-1		LATITUDE 17-20N		LONGITUDE 105E	
COUNTRY Approved For Release 1999/09/21 : CIA-RDP78-05867A000200580012-2 HUNGARY				PROVINCE PEST					
AREA NO 3237M		SUBJECT C9C		SUBJECT CSL		SUBJECT		SUBJECT	
B	U	D	A	P	E	\$	T	10	B
V	I	E	T	25	\$	O	L	30	D
I	N	R	E	45	V	O	L	50	T
<div style="display: flex; justify-content: space-between;"> <div> <div>DATE OF PHOTO</div> <div>Nov. 4 5 6 2 2 4 2</div> </div> <div> <div>TYPE</div> <div>2</div> </div> <div> <div>QUALITY</div> <div>2</div> </div> <div> <div>CLASS</div> <div>4</div> </div> <div> <div>NO. OF CARDS</div> <div>2</div> </div> <div> <div>SOURCE OF PHOTOGRAPH</div> <div>25X1C</div> </div> </div>									
CLASSIFICATION OUO				CAPTIONED BY [Redacted]					
<div> <div>FORM NO. 174</div> <div>1 Jan 56</div> </div> <div> <div>Approved For Release 1999/09/21 : CIA-RDP78-05867A000200580012-2</div> <div>PHOTO ANALYSIS REPORT</div> </div>									

PHOTO NO 246387		LOT NO J-513		MAP REFERENCE C-FINE		TITLE 17:30 N		LONGITUDE 109:05 E	
COUNTRY Approved For Release 1989/09/21 : CIA-RDP78-05867A000200580012-2									
AREA NO 327M		SUBJECT C9C	SUBJECT C9L	SUBJECT	SUBJECT	SUBJECT	SUBJECT	SUBJECT	SUBJECT
B	U	D	A	P	R	E	S	I	
I	N	T	M	N	D	\$	Z	E	N
R	E	S	I	D	E	N	C	E	
AT RIGHT.									
DATE OF PHOTO		TYPE	QUALITY	CLASS	NO. OF CARDS	SOURCE OF PHOTOGRAPH			
5	6	2	2	4	2	25X1C			
CLASSIFICATION OUO				CAPTIONED BY MEM					
FORM NO. 174 JULY PREVIOUS EDITIONS Approved For Release 1989/09/21 : CIA-RDP78-05867A000200580012-2									

[illegible]

PHOTO NO.	LOT NO.	MAP REFERENCE	LATITUDE	LONGITUDE
276289	1000			
COUNTRY	Approved For Release 1990/09/21 : CIA-RDP78-05867A000200580012-2			
AREA NO.	SUBJECT	SUBJECT	SUBJECT	SUBJECT
7M	CSC	CA		
F E M A L E	R E V O L T	R E F U G E	E C R Y I N G	A F T E R
I N G	B O R D E R	A T K I N G E N B A C H .		
A U S T R I A N				
DATE OF PHOTO	TYPE	QUALITY	CLASS	NO. OF CARDS
Nov. 4	5	6	2	2
CLASSIFICATION	CAPTIONED BY			
CSO				
FORM NO. 174	Approved For Release 1990/09/21 : CIA-RDP78-05867A000200580012-2			

[illegible]

PHOTO NO		LOT NO		MAP REFERENCE		LATITUDE		LONGITUDE	
246391		J-4615							
COUNTRY Approved For Release 1990/09/21 : CIA-RDP78-05867A000200580012-2									
Hungary									
AREA NO		SUBJECT		SUBJECT		SUBJECT		SUBJECT	
JTM		C9C		C9L					
R		E		V		O		L	
T		R		E		F		U	
G		A		U		S		T	
S		I		N		G		A	
B		O		R		D		E	
R		E		V		O		L	
T		R		E		F		U	
G		A		U		S		T	
S		I		N		G		A	
B		O		R		D		E	
R		E		V		O		L	
T		R		E		F		U	
G		A		U		S		T	
S		I		N		G		A	
B		O		R		D		E	
R		E		V		O		L	
T		R		E		F		U	
G		A		U		S		T	
S		I		N		G		A	
B		O		R		D		E	
R		E		V		O		L	
T		R		E		F		U	
G		A		U		S		T	
S		I		N		G		A	
B		O		R		D		E	
R		E		V		O		L	
T		R		E		F		U	
G		A		U		S		T	
S		I		N		G		A	
B		O		R		D		E	
R		E		V		O		L	
T		R		E		F		U	
G		A		U		S		T	
S		I		N		G		A	
B		O		R		D		E	
R		E		V		O		L	
T		R		E		F		U	
G		A		U		S		T	
S		I		N		G		A	
B		O		R		D		E	
R		E		V		O		L	
T		R		E		F		U	
G		A		U		S		T	
S		I		N		G		A	
B		O		R		D		E	
R		E		V		O		L	
T		R		E		F		U	
G		A		U		S		T	
S		I		N		G		A	
B		O		R		D		E	
R		E		V		O		L	
T		R		E		F		U	
G		A		U		S		T	
S		I		N		G		A	
B		O		R		D		E	
R		E		V		O		L	
T		R		E		F		U	
G		A		U		S		T	
S		I		N		G		A	
B		O		R		D		E	
R		E		V		O		L	
T		R		E		F		U	
G		A		U		S		T	
S		I		N		G		A	
B		O		R		D		E	
R		E		V		O		L	

FORM NO. 1		276282		LOT NO. 16		ACQ REFERENCE		LATITUDE		LONGITUDE	
Approved For Release 1999/09/21 : CIA-RDP78-05867A000200580012-2											
COUNTRY				PROVINCE							
HUNGARY											
AREA NO		SUBJECT		SUBJECT		SUBJECT		SUBJECT		SUBJECT	
37M		C9C		C5L							
R		E		V		O		L		T	
R		E		F		U		G		E	
S		I		N		G		A		U	
A		U		S		T		R		I	
B		O		R		D		E		R	
I		N		T		O		K		L	
I		N		G		B		A		C	
H		U		S		T		R		I	
A		N		I		A		N		I	
B		O		R		D		E		R	
I		N		T		O		K		L	
I		N		G		B		A		C	
H		U		S		T		R		I	
A		N		I		A		N		I	
B		O		R		D		E		R	
I		N		T		O		K		L	
I		N		G		B		A		C	
H		U		S		T		R		I	
A		N		I		A		N		I	
B		O		R		D		E		R	
I		N		T		O		K		L	
I		N		G		B		A		C	
H		U		S		T		R		I	
A		N		I		A		N		I	
B		O		R		D		E		R	
I		N		T		O		K		L	
I		N		G		B		A		C	
H		U		S		T		R		I	
A		N		I		A		N		I	
B		O		R		D		E		R	
I		N		T		O		K		L	
I		N		G		B		A		C	
H		U		S		T		R		I	
A		N		I		A		N		I	
B		O		R		D		E		R	
I		N		T		O		K		L	
I		N		G		B		A		C	
H		U		S		T		R		I	
A		N		I		A		N		I	
B		O		R		D		E		R	
I		N		T		O		K		L	
I		N		G		B		A		C	
H		U		S		T		R		I	
A		N		I		A		N		I	
B		O		R		D		E		R	
I		N		T		O		K		L	
I		N		G		B		A		C	
H		U		S		T		R		I	
A		N		I		A		N		I	
B		O		R		D		E		R	
I		N		T		O		K		L	
I		N		G		B		A		C	
H		U		S		T		R		I	
A		N		I		A		N		I	
B		O		R		D		E		R	
I		N		T		O		K		L	

FORM NO. 17		APPROVED FOR RELEASE 1999/09/21 : CIA-RDP78-05867A000200580012-2	
COUNTRY		PROVINCE	
HUNGARY			
AREA NO	SUBJECT	SUBJECT	SUBJECT
37M	CSC	CSC	
R	E	B	E
L	H	U	N
G	A	R	I
A	N	S	O
L	D	I	E
R	S	T	U
R	N	I	N
G	O	V	E
R	A	R	M
S	A	T	B
O	R	D	E
R	T	O	W
N	"	N	I
C	K	E	L
S	D	O	R
E			
AUSTRIAN			
AFTER SOVIET TANKS ENTERED HEGYESHALOM.			
DATE OF PHOTO		TYPE	QUALITY
Nov. 4 5 6 2		2	4
CLASSIFICATION		CAPTIONED BY	NO. OF CARDS
OUO		MOA	2
		SOURCE OF PHOTOGRAPH	
		25X1C	
FORM NO. 17			
APPROVED FOR RELEASE 1999/09/21 : CIA-RDP78-05867A000200580012-2			
PHOTO ANALYSIS REPORT			
(20)			

PHOTO NO	246305	LOT NO.	14755	MAP REFERENCE	N15	LATITUDE	50 57 N 16 36 E	LONGITUDE	148	
COUNTRY	CZECHOSLOVAKIA									
AREA NO	127 M	SUBJECT	965	SUBJECT	C16	SUBJECT	C62	SUBJECT	C26	
R U M B U R K		D I S T		M I L		C O				
M M A N O		B L O G		C		P A R T Y				
H D Q T R S		A T		L		DISTRICT MILITARY				
COMMAND BLOG IN CENTER. COMMUNIST										
PARTY HEADQUARTERS AT L.										
25X1A										
DATE OF PHOTO	TYPE	QUALITY	CLASS	NO. OF CARDS						
17 AUG	56	4	2	B	4					
CLASSIFICATION	SECRET-NOFORN-CONFIDENTIAL			CAPTIONED BY		R.P.C.				
FORM NO. 17	Approved For Release 1999/09/21 ANALYSIS REPORT									
1 Jun 54	05867A000200580012-2									

[illegible]

01620		LOT NO. 14755		MAP REFERENCE NIS		LATITUDE 50 57 N 14 34 W		LONGITUDE	
COUNTRY CZECHOSLOVAKIA									
DATE 1999/09/21									
CIA RDP78-05867A000200580012-2									
AREA NO. 127 M		SUBJECT 267		SUBJECT 626		SUBJECT 668		SUBJECT	
RUMBURK		URK		ARMY		BARRACK		S	
K S		IN		SW		PART		OF	
Y		NEAR		ROAD		CITY		T	
RUMBURK-SCHOENLINDE									
25X1A									
DATE OF PHOTO		TYPE		QUALITY		CLASS		NO. OF CARDS	
FEE AUG 56		4		3		B		3	
CLASSIFICATION		SECRET-NOFORN		CONTROL		CAPTIONED BY		RRC	
FORM NO. 174									
Approved For Release 1999/09/21 : CIA-RDP78-05867A000200580012-2									
PHOTO ANALYSIS REPORT									

046300		LOT NO		14755		MAP REFERENCE		LATITUDE		LONGITUDE	
COUNTRY		CZECHOSLOVAKIA		1999/09/21		CIA RDP78-05867A000200580012-2					
AREA NO		127 M		267		C2G		C68			
SUBJECT		RUMBURK		ARMY		BARRACKS		IN SW PART		OF CITY	
SUBJECT		NEAR ROAD									
SUBJECT		RUMBURK-SCHOENLINDE									
DATE OF PHOTO		TYPE		QUALITY		CLASS		NO. OF CARDS		SOURCE	
AUG 56		4		3		B		3			
CLASSIFICATION		SECRET-NOFORN-CONFIDENTIAL		CAPTIONED BY		R.P.C.					
FORM NO. 17		1 Jun 56		Approved For Release 1999/09/21		CIA RDP78-05867A000200580012-2					

PHOTO NO.		LOT NO.		REF. NO.		LATITUDE		LONGITUDE	
246399		14755		NIS		50 37 N		14 34 E	
COUNTRY		CZECHOSLOVAKIA		BOHEMIA		Approved For Release 1999/09/21 : CIA-RDP78-05867A000200580012-2			
AREA NO.	SUBJECT	SUBJECT	SUBJECT	SUBJECT	SUBJECT	SUBJECT	SUBJECT	SUBJECT	SUBJECT
127 M	267	C2G	C6B						
R U M B U R K				A R M Y		B A R R A C			
K S		N		S W		P A R T		O F	
Y		N E A R		R O A D.					
RUMBURG-SCHOENLINDE									
25X1A									
DATE OF PHOTO		TYPE	QUALITY	CLASS	NO. OF CARDS	SOURCE			
PRE AUG 56		4	3	B	3	[REDACTED]			
CLASSIFICATION		SECRET-NOFORN CONTAINED-CONTROL			CAPTIONED BY				
Approved For Release 1999/09/21 : CIA-RDP78-05867A000200580012-2									
FORM NO. 174 1 Jun 56 USE PREVIOUS EDITIONS									
PHOTO ANALYSIS REPORT									

Approved For Release 1999/09/21 : CIA-RDP78-05867A000200580012-2

ILLEGIB

Approved For Release 1999/09/21 : CIA-RDP78-05867A000200580012-2

PHOTO NO	256101	LOT NO	J4755	MAP REFERENCE	NIS	LATITUDE	50 57 N 14 34 E	LONGITUDE	
COUNTRY	CZECHOSLOVAKIA	Release	1999/08/21	CIA-RDP78-05867A000200580012-2					
AREA NO	127 M	SUBJECT	C2G	SUBJECT	C9H	SUBJECT		SUBJECT	
RUMBU		URK		BLDGS		UNDOER			
WHICH		AIR		RAID		SHEL			
TER S		ARE		[UC]		BEING BUILT			
BURNED-OUT									
25X1A									
DATE OF PHOTO	TYPE	QUALITY	CLASS	NO. OF CARDS	SOURCE				
PRE AUG	56	4	2	B	2				
CLASSIFICATION	SECRET-NOFORN-CONTINUED-CONTROL			CAPTIONED BY		R.P.C.			
FORM NO. 1 Jun 56	Approved For Release 1999/09/21 : CIA-RDP78-05867A000200580012-2								
PHOTO ANALYSIS REPORT									

INVENTORY NO	016700	LOT NO	14755	MAP REFERENCE	C	LATITUDE	50 47 N 15 03 E	LONGITUDE	
COUNTRY	CZECHOSLOVAKIA	Release	1999/09/21	CIA-RDP78-05867A000200580012-2					
AREA NO	127M	SUBJECT	AE6	SUBJECT		SUBJECT		SUBJECT	
	L I B E R E C				L I A Z		A U T O M O		
	B I L E				F A C T O R Y		E X T E R I		
	O R T								
<p>POSSIBLY SUBSIDIARY OF THE "LIAZ" PLANT, LOCATED AT RYNOVICE.</p>									
25X1A									
DATE OF PHOTO		TYPE	QUALITY	CLASS	NO. OF CARDS	SOURCE			
PRE AUG 56		4	2	B	1				
CLASSIFICATION				CAPTIONED BY					
SECRET-NO DISSEM-CONTROL				PRK					
Approved For Release 1999/09/21 : CIA-RDP78-05867A000200580012-2									
FORM NO. 174 1 Jan 54 USE PREVIOUS EDITIONS									
PHOTO ANALYSIS REPORT									

CZECHOSLOVAKIA		PROVINCE		SUBJECT		SUBJECT		SUBJECT	
Approved		1989/09/21		CIA-RDP78-05867A000200580012-2					
127 M	AM 9294			RADIO		JAMMING			
L I B E R E C		STATION		NEAR		HOSP			
I T A L		IN SE		PART OF TOWN					
25X1A									
DATE OF PHOTO		TYPE	QUALITY	CLASS	NO. OF CARDS	SOURCE			
PAC AUG 5 6 4		2	B	2					
CLASSIFICATION		CAPTIONED BY							
SECRET-NOFORN-CONTINUED-CONTROL		RPL							
Approved For Release 1999/09/21 : CIA-RDP78-05867A000200580012-2									
FORM NO. 174 1 Jun 56 USE PREVIOUS EDITIONS PHOTO ANALYST'S REPORT (20)									

SECT NO		LOT NO		MAP REFERENCE		LATITUDE		LONGITUDE	
246404		14755		C		56 47 N 15 03 E			
COUNTRY <u>CZECHOSLOVAKIA</u> <u>BOHEMIA</u> <u>Approved For Release 1999/09/21 : CIA-RDP78-05867A000200580012-2</u>									
AREA NO	SUBJECT	SUBJECT	SUBJECT	SUBJECT	SUBJECT	SUBJECT	SUBJECT	SUBJECT	SUBJECT
127 M	AM9C94								
L	I	B	E	R	E	C			
N	G	S	T	A	T	I	O	N	
I	T	A	L	I	N	S	E		
						PART OF TOWN			
25X1A									
DATE OF PHOTO		TYPE	QUALITY	CLASS	NO. OF CARDS	SOURCE OF			
PRE AUG 56		4	2	B	2				
CLASSIFICATION				CAPTIONED BY					
SECRET-NOFORN-CONTINUED CONTROL				RPL					
Approved For Release 1999/09/21 : CIA-RDP78-05867A000200580012-2 PHOTO ANALYSIS REPORT									
FORM NO. 174 1 Jan 56 USE PREVIOUS EDITIONS									

PHOTO NO.		LOT NO.		MAP REFERENCE		CLASSIFICATION		FORM NO.	
248405		14755		C		SECRET		17	
Approved For Release 1999/09/21 : CIA-RDP78-05867A000200580012-2									
COUNTRY		CZECHOSLOVAKIA							
AREA NO.		127 M							
SUBJECT		AM9 C94							
SUBJECT		BOHEMIA							
SUBJECT		LIBER REC							
SUBJECT		RADIO							
SUBJECT		JAMMING							
SUBJECT		STATION							
SUBJECT		NEAR							
SUBJECT		HOSP							
SUBJECT		ITAL IN SE							
SUBJECT		PART OF TOWN							
25X1A									
DATE OF PHOTO		TYPE		QUALITY		CLASS		NO. OF CARDS	
PRE AUG 5 6 4		2		B		2			
CLASSIFICATION		SECRET-NOFORN CONTROLS CONTROL		CAPTIONED BY		RPL			
Approved For Release 1999/09/21 : CIA-RDP78-05867A000200580012-2									
PHOTO ANALYSIS REPORT									

PHOTO NO	276408	LOT NO	J4785	MAP REFERENCE	6	LATITUDE		50 47 N 12 03 E	
COUNTRY	Approved For Release 1999/09/21 : CIA-RDP78-05867A000200580012-2 CZECHOSLOVAKIA BOHEMIA								
AREA NO	127 M	SUBJECT	AM9 C94	SUBJECT		SUBJECT		SUBJECT	
L	1	B	E	R	E	C	R	A	D
N	G	S	T	A	T	I	O	N	N
I	T	A	L	I	N	S	E	P	A
				PART OF TOWN					
25X1A									
DATE OF PHOTO		TYPE	QUALITY	CLASS	NO OF CARDS	SOURCE			
PRE AUG 56		4	2	B	2	[REDACTED]			
CLASSIFICATION				CAPTIONED BY					
SECRET-NOFORN-CONTINUED COV1801				RPL					
Approved For Release 1999/09/21 : CIA-RDP78-05867A000200580012-2									
FORM NO 1 JUN 50 USE PREVIOUS EDITIONS PHOTO ANALYSIS REPORT									

PROVINCE

AREA NO	SUBJECT	SUBJECT	SUBJECT	SUBJECT	SUBJECT	SUBJECT	SUBJECT	SUBJECT
K007000	FOTRAC	C986	09/21	CIA-RDP78-05867A	A000200580012			
L I B E R E C				R A D I O		J A M M I		
N G				S T A T I O N		N E A R		H O S P
I T A L				I N		S E		PART OF TOWN

DATE OF PHOTO			TYPE	QUALITY	CLASS	NO OF CARDS	SOURCE
PRE AUG	5	6	4	2	B	2	

CLASSIFICATION

~~SECRET-NOFORN-CONTINUED CONTROL~~

CAPTIONED BY

PPC

FORM NO
1-47-56

Approved For Release 1999/09/21 : CIA-RDP78-05867A000200580012-2

PHOTO ANALYSTS REPORT

(20)

PHOTO NO 026100 LOT NO 14755 MAP REFERENCE C LATITUDE 30 47 N LONGITUDE 15 03 E

COUNTRY REPUBLIC OF KENYA Base 1999/09/08 001AEDP78-05867A000200580012-2

AREA NO	SUBJECT	SUBJECT	SUBJECT	SUBJECT	SUBJECT	SUBJECT	SUBJECT	SUBJECT
127M	AK6	9JP						
L I B E R E C			10	A I R P O R T		15		20
M I N	25	B L D G	30	R		35	P A R A T R O	40
P	45	A P P A R A T	50	L				

↑ TRAINING APPARATUS ↑ RT

25X1A

DATE OF PHOTO	TYPE	QUALITY	CLASS	NO. OF CARDS	SOURCE
PRE AUG	56	4	2	B	1

CLASSIFICATION SECRET-NOFORN-CONTINUED CONTROL CAPTIONED BY RPC

FORM NO. 1 Approved For Release 1999/09/21 : CIA-RDP78-05867A000200580012-2 PHOTO ANALYSIS REPORT (30)

PHOTO NO.		246400		107 NO.		1475		MAP REFERENCE		LATITUDE		54° 47' N 15° 03' E		LONGITUDE			
Approved For Release 1999/09/21 : CIA-RDP78-05867A000200580012-2																	
COUNTRY				CZECHOSLOVAKIA				PROVINCE				BOHEMIA					
AREA NO		127M		SUBJECT		AK6		SUBJECT		SUBJECT		SUBJECT		SUBJECT			
LIB		EREC		AIR		PORT		M		A							
IN		ADMIN		STR		ATIVE		B		L							
DG																	
<div style="text-align: right;">25X1A</div>																	
DATE OF PHOTO				TYPE		QUALITY		CLASS		NO. OF CARDS		SOURCE					
PRE AUG				56		4		2		B		1		[REDACTED]			
CLASSIFICATION : SECRET-NOFORN-CONTROLLING-CONTROL												CAPTIONED BY : RPC					
Approved For Release 1999/09/21 : CIA-RDP78-05867A000200580012-2												PHOTO ANALYSIS REPORT					

PHOTO NO	256431	LOT NO	J4755	MAP REFERENCE	65047	LATITUDE	N 15 03 E	LONGITUDE
COUNTRY	AZERBAIJAN Base 1599709/73 CIA RDP78-05867A000200580012-2							
AREA NO	127 M	SUBJECT	AK4	SUBJECT	AK6	SUBJECT		SUBJECT
	L I B E R E C				A I R P O R T			H A
	N G E R S				P L A N E			
								AERO 45"
25X1A								
DATE OF PHOTO	TYPE	QUALITY	CLASS	NO. OF CARDS	SOURCE			
PRE AUG 56	4	2	B	2				
CLASSIFICATION				CAPTIONED BY				
SECRET-NOFORN-CONTINUED-CONFIDENTIAL				R.P.C.				
Approved For Release 1999/09/21 : CIA RDP78-05867A000200580012-2								
PHOTO ANALYSIS REPORT								

PHOTO NO	246412	LOT NO	J4753	MAP REFERENCE	AFSC 30 47 N 13 03 E	LATITUDE	30 47 N	LONGITUDE	13 03 E
COUNTRY	CZECHOSLOVAKIA								
AREA NO	127 M	SUBJECT	AK4	SUBJECT	AK6	SUBJECT		SUBJECT	
LIBEREC			AIRPORT			H A			
NGERS			PLANES						
45			50			"AERO 45" AND			
"FIESELER STORCH"									
25X1A									
DATE OF PHOTO	TYPE	QUALITY	CLASS	NO. OF CARDS	SOURCE				
PRE AUG	56	4	2	B	2				
CLASSIFICATION			CAPTIONED BY						
SECRET-NOFORN-CONTINUED CONTROL			R.P.C.						
FORM NO. 1 Jun 56									
Approved For Release 1999/09/21 : CIA-RDP78-05867A000200580012-2									
PHOTO ANALYSIS REPORT									

PHOTO NO. 248417 LOT NO. 46255 MAP REFERENCE G LATITUDE 50 53 N 14 37 E

COUNTRY CZECHOSLOVAKIA Base 1999/09/21 CIA RDP78-05867A000200580012-2

AREA NO	SUBJECT	SUBJECT	SUBJECT	SUBJECT	SUBJECT	SUBJECT	SUBJECT	SUBJECT
<u>127 M</u>	<u>AGF</u>							
<u>VARN</u>	<u>S</u>	<u>D</u>	<u>O</u>	<u>R</u>	<u>F</u>	<u>10</u>	<u>T</u>	<u>O</u>
<u>S</u>	<u>M</u>	<u>A</u>	<u>C</u>	<u>H</u>	<u>I</u>	<u>20</u>		
<u>N</u>	<u>E</u>	<u>F</u>	<u>A</u>	<u>C</u>	<u>T</u>	<u>O</u>	<u>R</u>	<u>Y</u>
<u>30</u>							<u>A</u>	<u>S</u>
							<u>35</u>	<u>S</u>
							<u>40</u>	<u>E</u>
							<u>45</u>	<u>M</u>
							<u>50</u>	<u>B</u>
								<u>L</u>
								<u>S</u>

25X1A

DATE OF PHOTO	TYPE	QUALITY	CLASS	NO. OF CARDS	SOURCE
<u>PRE AUG 56</u>	<u>4</u>	<u>2</u>	<u>B</u>	<u>1</u>	

CLASSIFICATION SECRET-NOFORN-CONTINUED-CONTROL CAPTIONED BY RPL

PHOTO NO	246415	LOT NO	J4755	MAP REFERENCE	C	LATITUDE	50 55 N 14 32 E	LONGITUDE	
COUNTRY	CZECHOSLOVAKIA								
AREA NO	127M	SUBJECT	C2G 9JP	SUBJECT		SUBJECT		SUBJECT	
VARN		SDORF		HOME		GUAR			
D		TRAINING		NR		KUNERT			
TEXT		LE		FACTORY		ON FIELD ADJACENT			
TO ELITE STOCKING FACTORY.									
25X1A									
DATE OF PHOTO	PRE AUG	TYPE	56	QUALITY	4	CLASS	2	NO. OF CARDS	2
CLASSIFICATION	SECRET-NOFORN-CONTINUED CONTROL			CAPTIONED BY			RPL		
FORM NO. 174	USE PREVIOUS EDITIONS								
PHOTO ANALYSIS REPORT									
FORM NO. 174	USE PREVIOUS EDITIONS								
PHOTO ANALYSIS REPORT									

Approved For Release 1999/09/25 : CIA-RDP78-05867A000200580012-2

BOHEMIA

VARNSDORF HOME GUARD
D TRAINING NR KUNERT
TEXTILE FACTORY

ON FIELD ADJACENT
TO ELITE STOCKING FACTORY.

25X1A

DATE OF PHOTO PRE AUG TYPE 56 QUALITY 4 CLASS 2 NO. OF CARDS 2

CLASSIFICATION SECRET-NOFORN-CONTINUED CONTROL CAPTIONED BY RPL

FORM NO. 174 USE PREVIOUS EDITIONS

PHOTO ANALYSIS REPORT

Approved For Release 1999/09/25 : CIA-RDP78-05867A000200580012-2

PHOTO ANALYSIS REPORT

PHOTO NO 246417		LOT NO J4755		MAP REFERENCE C		LATITUDE 50 55 N 14 32 E		LONGITUDE 15 E	
Approved For Release 1999/09/21 : CIA-RDP78-05867A000200580012-2 COUNTRY CZECHOSLOVAKIA BOHEMIA									
AREA NO 127 M	SUBJECT 127 M	SUBJECT C2G	SUBJECT 9JP	SUBJECT AED	SUBJECT	SUBJECT	SUBJECT	SUBJECT	SUBJECT
V	A	R	N	S	O	O	R	F	
D	T	R	A	I	N	I	N	G	
T	E	X	T	L	E	F	C	T	
PLANT. HOME GUARD KUNERT ELITE STOCKING PLANT.									
DATE OF PHOTO PRE AUG 5 6 4 2 B 3									
CLASSIFICATION SECRET-NOFORN-CONTINUED-CONFIDENTIAL CAPTIONED BY APC									
Approved For Release 1999/09/21 : CIA-RDP78-05867A000200580012-2 PHOTO ANALYST'S REPORT									

PHOTO NO	246418	LOT NO	14755	MAP REFERENCE	6	LATITUDE	50 55 N 16 37 E	LONGITUDE	
COUNTRY	CZECHOSLOVAKIA								
AREA NO	127M	SUBJECT	94P	SUBJECT	C26	SUBJECT		SUBJECT	
VARNIS DORF		HOME		GUAR					
D TRAINING		NR		KUNERT					
TEXTILE		FACTORY							
ON FIELD [NEXT TO FORMER] ADJACENT TO ELITE STOCKING PLANT.									
25X1A									
DATE OF PHOTO	TYPE	QUALITY	CLASS	NO. OF CARDS	SO				
PRE AUG 56	4	2	B	2					
CLASSIFICATION	Approved For Release 1999/09/21 : CIA-RDP78-05867A000200580012-2								
FORM NO. 1 Jan 56	174 USE PREVIOUS EDITIONS								
PHOTO ANALYSIS REPORT									

PHOTO NO 236410 LOT NO 14755 MAP REFERENCE 6 LATITUDE 50 55 N 14 37 E

COUNTRY CZECHOSLOVAKIA Release 1999/09/21 CIA RDP78 05867A000200580012-2

AREA NO	SUBJECT	SUBJECT	SUBJECT	SUBJECT	SUBJECT	SUBJECT	SUBJECT	SUBJECT
127M	9JP	CLG						
VARNIS	DORF			HOME		GUAR		
D	TRAINING			NR		KUNERT		
TEXT	LE			FACTORY				

ON FIELD [NEXT TO FORMER] ADJACENT TO
ELITE STOCKING PLANT.

25X1A

DATE OF PHOTO	TYPE	QUALITY	CLASS	NO. OF CARDS	SO
PBE AUG 56	4	2	B	2	

CLASSIFICATION

SECRET-NOFORN-CONTINUED CONTROL

CAPTIONED BY

RPL

FORM NO 1 Jun 56

Approved For Release 1999/09/21 : CIA RDP78 05867A000200580012-2

PHOTO ANALYSTS REPORT

(20)

[illegible]

PHOTO NO.		LOT NO.		MAP REFERENCE		LATITUDE		LONGITUDE	
2/6421		14755		58		55 N		14 37 E	
COUNTRY				PROVINCE					
CZECHOSLOVAKIA				BOHEMIA					
AREA NO.		SUBJECT		SUBJECT		SUBJECT		SUBJECT	
127M		AHZ							
VARN		SDORF		NEW		COMM		U	
NAL		FARM		BLDG		IN		SW	
OUTSK		KIRTS				OF CITY			
25X1A									
DATE OF PHOTO		TYPE		QUALITY		CLASS		NO. OF CARDS	
F&E AUG 56		4		2		B		1	
CLASSIFICATION				CAPTIONED BY					
SECRET-NOFORN-CONTINUED CONTROL				R.P.L.					
Approved For Release 1999/09/21 : CIA-RDP78-05867A000200580012-2 PHOTO ANALYSTS REPORT									

[illegible]

CLASSIFICATION

SECRET-NOFORN-CONTINUED-CONTROL

R.P.C.

FORM NO. 174 USE PREVIOUS EDITIONS

PHOTO ANALYSIS REPORT

Approved For Release 1999/09/21 : CIA-RDP78-05867A000200580012-2

PHOTO NO	LOT NO	MAP REFERENCE	LATITUDE	LONGITUDE
048421	J4755	C	50 55 N	14 37 E
COUNTRY	PROVINCE			
CZECHOSLOVAKIA	BOHEMIA			
APPROX	SUBJECT	SUBJECT	SUBJECT	SUBJECT

ILLEGIB

25X1A

DATE OF PHOTO	TYPE	QUALITY	CLASS	NO OF CARDS	SOURCE
PRE AUG 5 6 4 2	B	1			
CLASSIFICATION	CAPTIONED BY				
SECRET-NOFORN-CONTINUED-CONTROL	R.P.C.				

Approved For Release 1999/09/21 : CIA-RDP78-05867A000200580012-2

PHOTO ANALYSIS REPORT

[illegible]

[illegible]

PHOTO NO.	246427	LOT NO.	14755	MAP REFERENCE	C	LATITUDE	50 35 N	LONGITUDE	14 37 E
COUNTRY	CZECHOSLOVAKIA								
AREA NO.	127 M	SUBJECT	E32	SUBJECT		SUBJECT		SUBJECT	
VARN		SDORF		10	NEW		13	APART	
MENT		BLDG		20	3		23	STORIES	
1/2		BASEMENT		50					
<div style="text-align: right;">25X1A</div> <div style="background-color: black; width: 200px; height: 30px; margin: 5px auto;"></div>									
DATE OF PHOTO	PRE AUG.	TYPE	56	QUALITY	4	CLASS	2	NO. OF CARDS	1
CLASSIFICATION	SECRET				CAPTIONED BY				
Approved For Release 1999/09/21 : CIA-RDP78-05867A000200580012-2									
FORM NO. 174 USE PREVIOUS EDITIONS <div style="float: right;">(20)</div>									

PHOTO NO 026100 LOT NO J4755 MAP REFERENCE C LATITUDE 50 55 N 14 37 E

COUNTRY AZERBAIJANase 1999/09/21 CIA RDP78-05867A000200580012-2

AREA NO 127 M SUBJECT C32 C26

VARN S D O R F NEW A P A R T

M E N T B L D G S 3 S T O R I E

S 1/2 BASEMENT BLDG IN BG ON

LEFT IS U.D.

25X1A

DATE OF PHOTO	TYPE	QUALITY	CLASS	NO. OF CARDS	SOURCE
PRE AUG 56	4	2	B	I	

CLASSIFICATION SECRET-NOFORN-CONTROL CAPTIONED BY RPC

FORM NO 1 Approved For Release 1999/09/21 : CIA-RDP78-05867A000200580012-2 PHOTO ANALYSTS REPORT (30)

PHOTO NO	246700	LOT NO	1055	MAP REFERENCE	G-114	LATITUDE	50.55 N	LONGITUDE	11.77 E
Approved For Release 1999/09/21 : CIA-RDP78-05867A000200580012-2 COUNTRY CAMBODIA AREA NO 1278 SUBJECT 505 CSF C2G VARN S D O R F MAY DAY E L E B R A T I O N P E O P L E A R C H I N G									
DATE OF PHOTO			TYPE	QUALITY	CLASS	NO. OF CARDS	SOURCE OF PHOTOGRAPH		
PRE	AUG.	5 6	4	2	B	2	25X1A		
CLASSIFICATION					CAPTIONED BY				
SECRET/NOFORN					NOM				
Approved For Release 1999/09/21 : CIA-RDP78-05867A000200580012-2 FORM NO 1 Jun 56 PHOTO ANALYSTS REPORT									

PHOTO NO 216720		LOT NO 155		MAP REFERENCE V-FILE		LATITUDE 20155 N		LONGITUDE 113 7 E	
Approved For Release 1999/09/21 : CIA-RDP78-05867A000200580012-2 COUNTRY ROMANIA									
AREA NO 1274		SUBJECT CSF		SUBJECT C2G		SUBJECT		SUBJECT	
V	A	R	N	S	D	O	R	F	M
E	L	E	B	R	A	T	I	O	N
L	A	R	G	E	B	L	D	G	
DATE OF PHOTO PRE AUG. 5 6 4 2 8 2									
TYPE QUALITY CLASS NO. OF CASES SOURCE OF PHOTOGRAPH 25X1A									
CAPTIONED BY SECRET/NOFORN									
FORM NO. 1 1 Jan 56 Approved For Release 1999/09/21 : CIA-RDP78-05867A000200580012-2 PHOTO ANALYSIS REPORT									

REF ID: 246431		REF ID: 1559/09/21		REF ID: 5855		REF ID: A000200580012-2	
COUNTRY: CZECHOSLOVAKIA				PROVINCE: BOHEMIA			
AREA NO: 127M		SUBJECT: CSF		SUBJECT: 9JD		SUBJECT:	
V	A	R	N	S	D	O	R
E	L	E	B	R	A	T	I
D	M	E	N				
DATE OF PHOTO: PRE AUG. 5 6				TYPE: 2		QUALITY: 2	
CLASSIFICATION: SECRET/NOFORN				CAPTIONED BY: MOV		SOURCE OF PHOTOGRAPH: 25X1A	
Approved For Release 1999/09/21 : CIA-RDP78-05867A000200580012-2 PHOTO ANALYSIS REPORT							

PHOTO NO

256533

LOT NO

MAP REFERENCE

LATTITUDE

LONGITUDE

Approved For Release 1999/09/21 : CIA-RDP78-05867A000200580012-2

AREA NO	SUBJECT	SUBJECT	SUBJECT	SUBJECT	SUBJECT	SUBJECT	SUBJECT	SUBJECT
1274	CSF							
V	A	R	N	D	O	R	F	
E	L	E	B	R	A	T	I	O
E	D	A	S	F	L	O	A	T

DATE OF PHOTO			TYPE	QUALITY	CLASS	NO. OF CARDS	SOURCE OF PHOTOGRAPH
Free Aug	3	6	4	2	B	1	25X1A
CLASSIFICATION				CAPTIONED BY			
SECRET/NOFORN				[Redacted]			

Approved For Release 1999/09/21 : CIA-RDP78-05867A000200580012-2