

PHOTO NO 246957		LOT NO J-4900		MAP REFERENCE		LATITUDE		LONGITUDE	
COUNTRY Approved For Release 1999/09/21 : CIA-RDP78-05867A000200580018-6									
AREA NO N		SUBJECT 3CU	SUBJECT	SUBJECT	SUBJECT	SUBJECT	SUBJECT	SUBJECT	SUBJECT
M	I	N	E	D	N	E	P	E	R
2	\$	E	A	M	I	L	E	\$	
\$	H	O	L	M					
ESTONIAN SSR									
NORTH									
DATE OF PHOTO		TYPE	QUALITY	CLASS	NO. OF CARDS	SOURCE OF INFORMATION			
7 AUG 56		1	2	1	1				
CLASSIFICATION				CAPTIONED BY					
				CK					
FORM NO. 17, USE PREVIOUS EDITIONS.									
Approved For Release 1999/09/21 : CIA-RDP78-05867A000200580018-6									

PHOTO NO		246958		LOT NO		T-9900		MAP REFERENCE		LATITUDE		LONGITUDE	
COUNTRY		USSR		APPROVED FOR RELEASE		1990/09/21		CIA-RDP78-05867A000200580018-6					
AREA NO		N		SUBJECT		3CV		SUBJECT		SUBJECT		SUBJECT	
M		I		N		E		S		N		E	
L		E		N		O		F		O		D	
E		S		T		O		N		I		A	
N		E		E		P		E		R		I	
2		3		4		5		6		7		8	
9		10		11		12		13		14		15	
16		17		18		19		20		21		22	
23		24		25		26		27		28		29	
30		31		32		33		34		35		36	
37		38		39		40		41		42		43	
44		45		46		47		48		49		50	
51		52		53		54		55		56		57	
58		59		60		61		62		63		64	
65		66		67		68		69		70		71	
72		73		74		75		76		77		78	
79		80		81		82		83		84		85	
86		87		88		89		90		91		92	
93		94		95		96		97		98		99	
100		101		102		103		104		105		106	
107		108		109		110		111		112		113	
114		115		116		117		118		119		120	
121		122		123		124		125		126		127	
128		129		130		131		132		133		134	
135		136		137		138		139		140		141	
142		143		144		145		146		147		148	
149		150		151		152		153		154		155	
156		157		158		159		160		161		162	
163		164		165		166		167		168		169	
170		171		172		173		174		175		176	
177		178		179		180		181		182		183	
184		185		186		187		188		189		190	
191		192		193		194		195		196		197	
198		199		200		201		202		203		204	
205		206		207		208		209		210		211	
212		213		214		215		216		217		218	
219		220		221		222		223		224		225	
226		227		228		229		230		231		232	
233		234		235		236		237		238		239	
240		241		242		243		244		245		246	
247		248		249		250		251		252		253	
254		255		256		257		258		259		260	
261		262		263		264		265		266		267	
268		269		270		271		272		273		274	
275		276		277		278		279		280		281	
282		283		284		285		286		287		288	
289		290		291		292		293		294		295	
296		297		298		299		300		301		302	
303		304		305		306		307		308		309	
310		311		312		313		314		315		316	
317		318		319		320		321		322		323	
324		325		326		327		328		329		330	
331		332		333		334		335		336		337	
338		339		340		341		342		343		344	
345		346		347		348		349		350		351	
352		353		354		355		356		357		358	
359		360		361		362		363		364		365	
366		367		368		369		370		371		372	
373		374		375		376		377		378		379	
380		381		382		383		384		385		386	
387		388		389		390		391		392		393	
394		395		396		397		398		399		400	
401		402		403		404		405		406		407	
408		409		410		411		412		413		414	
415		416		417		418		419		420		421	
422		423		424		425		426		427		428	
429		430		431		432		433		434		435	
436		437		438		439		440		441		442	
443		444		445		446		447		448		449	
450		451		452		453		454		455		456	
457		458		459		460		461		462		463	
464		465		466		467		468		469		470	
471		472		473		474		475		476		477	
478		479		480		481		482		483		484	
485		486		487		488		489		490		491	
492		493		494		495		496		497		498	
499		500		501		502		503		504		505	
506		507		508		509		510		511		512	
513		514		515		516		517		518		519	
520		521		522		523		524		525		526	
527		528		529		530		531		532		533	
534		535		536		537		538		539		540	
541		542		543		544		545		546		547	
548		549		550		551		552		553		554	
555		556		557		558		559		560		561	
562		563		564		565		566		567		568	
569		570		571		572		573		574		575	
576		577		578		579		580		581		582	
583		584		585		586		587		588		589	
590		591		592		593		594		595		596	
597		598		599		600		601		602		603	
604		605		606		607		608		609		610	
611		612		613		614		615		616		617	
618		619		620		621		622		623		624	
625		626		627		628		629		630		631	
632		633		634		635		636		637		638	
639		640		641		642		643		644		645	
646		647		648		649		650		651		652	
653		654		655		656		657		658		659	
660		661		662		663		664		665		666	
667		668		669		670		671		672		673	
674		675		676		677		678		679		680	
681		682		683		684		685		686		687	
688		689		690		691		692		693		694	
695		696		697		698		699		700		701	
702		703		704		705		706		707		708	
709		710		711		712		713		714		715	
716		717		718		719		720		721		722	
723		724		725		726		727		728		729	
730		731		732		733		734		735		736	
737		738		739		740		741		742		743	
744		745		746		747		748		749		750	
751		752		753		754		755		756		757	
758		759		760		761		762		763		764	
765		766		767		768		769		770		771	
772		773		774		775		776		777		778	
779		780		781		782		783		784		785	
786		787		788		789		790		791		792	
793		794		795		796		797		798		799	
800		801		802		803		804		805		806	
807		808		809		810		811		812		813	
814		815		816		817		818		819		820	
821		822		823		824		825		826		827	
828		829		830		831		832		833		834	
835		836		837		838		839		840		841	
842		843		844		845		846		847		848	
849		850		851		852		853		854		855	
856		857		858		859		860		861		862	
863		864		865		866		867		868		869	
870		871		872		873		874		875		876	
877		878		879		880		881		882		883	
884		885		886		887		888		889		890	
891		892		893		894		895		896		897	
898		899		900		901		902		903		904	
905		906		907		908		909		910		911	
912		913											

PHOTO NO		246959		LOT NO		T-4900		MAP REFERENCE		LATITUDE		LONGITUDE	
COUNTRY Approved For Release 1999/09/21 : CIA-RDP78-05867A000200580018-6 USSR													
AREA NO		N		SUBJECT		BCU		SUBJECT		SUBJECT		SUBJECT	
M		I		N		E		S		N		E	
L		E		S		N		O		F		Q	
E		S		T		O		N		I		A	
N		I		A		N		S		S		R	
1 2 3 4 5 6 7 8 9 10 11 12 13 14 15 16 17 18 19 20 21 22 23 24 25 26 27 28 29 30 31 32 33 34 35 36 37 38 39 40													
N - NORTH													
25X1A													
DATE OF PHOTO		7 AUG		56		1		3		2		1	
TYPE		1		3		2		1		1		1	
QUALITY		1		3		2		1		1		1	
CLASS		1		3		2		1		1		1	
NO. OF CARDS		1		3		2		1		1		1	
CAPTIONED BY		CK		1		3		2		1		1	
CLASSIFICATION		SEC		1		3		2		1		1	
FORM NO. 174 USE PREVIOUS EDITIONS 1 Jun 56													
Approved For Release 1999/09/21 : CIA-RDP78-05867A000200580018-6 PHOTO ANALYSIS REPORT													

PHOTO NO.		LOT NO.		MA. REFERENCE	
246960		504713		C	
COUNTRY: Approved For Release 1999/09/21 : CIA-RDP78-05867A000200580018-6 SUEZ CANAL GOVERNORATE 31/10N					
AREA NO.		SUBJ.		SUBJ.	
①37P		ALA		AL7	
PORT		SAID		SALVABE	
ESSELS		WORK		ON	
NKEN		SHIPS		WHICH BLOCK	
ENTRANCE TO SUEZ CANAL					
25X1A					
DATE OF PHOTO		TYPE		CLASS	
Nov 56		8		2	
CLASSIFICATION		CAPT. BY		NO. OF CARDS	
CUC		2		2	
Approved For Release 1999/09/21 : CIA-RDP78-05867A000200580018-6					

PHOTO NO. 246961		LOT NO. JE 4913 8		MAP REFERENCE	
COUNTRY Egypt Approved For Release 1999/09/21 : CIA-RDP78-05867A000200580018-6					
AREA NO. 037P SUBJ. AL3 SUBJ. 250 SUBJ. 32 19 E SUEZ CANAL GOVERNORATE					
P	O	R	T	S	A
O	O	P	S	I	N
U	N	K	E	S	H
3	5	10	15	20	25
F	R	E	N	C	H
T	R	F	U	A	D
30	35	40	45	50	55
IN BACKGROUND.					
25X1A					
DATE OF PHOTO		TYPE	QUAL.	CLASS	NO. OF CARDS
Nov. 56		4	2	4	2
CLASSIFICATION		CAPT. BY			
000		82			
Approved For Release 1999/09/21 : CIA-RDP78-05867A000200580018-6					

REF ID: A66957		LOT NO: 14057		MAP REFERENCE: 1105		LATITUDE: 29 37 N		LONGITUDE: 91 00 E	
Approved For Release 1999/09/21 : CIA-RDP78-05867A000200580018-6									
COUNTRY: China		TIBET							
AREA NO: 311L	SUBJECT: D3B	SUBJECT: D39	SUBJECT: AKA	SUBJECT: AKU	SUBJECT:	SUBJECT:	SUBJECT:	SUBJECT:	SUBJECT:
W	E	E	P	C	R	O	S	S	I
N	E	E	P	C	R	O	S	S	I
V	E	R	E	S	T	R	E	A	M
N	B	A	C	K	G	R	O	U	N
<p>BETWEEN LHAFA (29 39N 91 06E)  AND TOLUNG TRIAM (29 37N-91 00E)  AT 12,700 FT.</p>									
25X1A									
DATE OF PHOTO: Jan 56		TYPE: 56	QUALITY: 4	CLASS: 2	NO. OF CARDS: C	SOURCE: 4			
CLASSIFICATION: 1		CONTROL: 1		CAPTIONED BY: MIB					
Approved For Release 1999/09/21 : CIA-RDP78-05867A000200580018-6									

PHOTO NO	246963	LOT NO	U-7827	DATE	1959/09/21	CLASS	CIA-RDP78-05867A000200580018-6
COUNTRY	CHINA						
AREA NO	1112	SUBJECT	DID	SUBJECT	Q42	SUBJECT	R3B
MOUNTAIN							
LOOKING							
ER							

FROM APPROX. (95° 35' N 30 05 E)

DATE OF PHOTO	TYPE	QUALITY	CLASS	NO. OF CARDS	SOURCE OF PHOTOGRAPH
JAN	56	4	2	C	3
25X1A					
CLASSIFICATION			CAPTIONED BY		
CONF/NOFOR/CC			MJB		

PHOTO NO		LOT NO		REFERENCE		CLASSIFICATION	
246954		5427		1999/09/21		C/A RDP78-05867A000200580018-6	
COUNTRY		PROVINCE		CITY		SUBJECT	
China		Tibet					
AREA NO	SUBJECT	SUBJECT	SUBJECT	SUBJECT	SUBJECT	SUBJECT	SUBJECT
311L	CLC	DID	CSP	AHL			
GYANGTSE							
HOUSE							
N							
BACK							
GROUND							
DATE OF PHOTO				TYPE	QUALITY	CLASS	NO. OF CARDS
Jan 5 6				4	2	C	4
CLASSIFICATION				CAPTIONED BY		SOURCE OF PHOTOGRAPH	
CONFIDENTIAL				MIB			
FORM NO. 174				1999/09/21			
1 Jun 56				C/A RDP78-05867A000200580018-6			
Approved For Release				PHOTO ANALYSIS REPORT			



PHOTO NO. <b>24605-</b>		LOT NO.		ALSO REFERENCE		LAPLUS		DATE	
Approved For Release 1999/09/21 : CIA-RDP78-05867A000200580018-6									
COUNTRY <b>China</b>				PROVINCE <b>Tibet</b>					
AREA NO. <b>311L</b>		SUBJECT <b>DID</b>		SUBJECT <b>CER</b>		SUBJECT <b>ANL</b>		SUBJECT	
5		10		13		20			
25		30		35		40			
45		50							
<b>GYANGTSE TOWN IN DISTANCE CULTIVATED FIELD IN FEB</b>									
<b>NEW BUILDING IN CENTER BUILT SINCE 1954 FLOOD.</b>									
25X1A									
DATE OF PHOTO		TYPE		QUALITY		CLASS		NO OF CARDS	
<b>Jan 56</b>		<b>4</b>		<b>2</b>		<b>C</b>		<b>3</b>	
CLASSIFICATION				CAPTIONED BY <b>MUB</b>					
Approved For Release 1999/09/21 : CIA-RDP78-05867A000200580018-6									
PHOTO ANALYSIS REPORT									

PHOTO NO	246966	LOT NO	J482/06/21	MAP REFERENCE		CLASSIFICATION	
COUNTRY	China	PROVINCE	Tibet	Approved For Release 1999/06/21 : CIA-RDP78-05867A000200580018-6			
AREA NO	311L	SUBJECT	DID DIE C2G	SUBJECT		SUBJECT	
MOUNTAIN		AND		PLAINS		UNIDENTIFIED	
ING				BUILT			

BETWEEN SHIGATSE (~~AT THE~~)  
AND TAKDRUKA FROM APPROX. (2945N -  
89 00E).

DATE OF PHOTO	Jan 5 6 4	TYPE	2	CLASS	C	NO. OF CARDS	3	SOURCE	25X1A
CLASSIFICATION		CONTROL		CAPTIONED BY		MJO			

PHOTO NO	246067	TOPIC	U-4137	MAP REFERENCE	LATITUDE	LONGITUDE
COUNTRY	Approved For Release 1999/09/21 : CIA-RDP78-05867A000200580048-6					
AREA NO	CHINA	SIKANG				
SUBJECT	1114	DID	DID	D36		
SUBJECT	5	10	15	20	25	30
SUBJECT	35	40	45	50	55	60
SUBJECT	GIAMDA CHU (KONGBU) RIVER IN FOREGROUND					
SUBJECT	AT APPROX (29 30N - 94 20E).					
SUBJECT	V A L E Y R I V E R I N F G					
SUBJECT	[MT \$ IN BG]					
SUBJECT	G					
SUBJECT	GIAMDA CHU (KONGBU) RIVER IN FOREGROUND					
SUBJECT	AT APPROX (29 30N - 94 20E).					
DATE OF PHOTO	TYPE	QUALITY	CLASS	NO. OF CARDS	SOURCE OF PHOTOGRAPH	
JAN 56	4	2	C	3	25X1A	
CLASSIFICATION	CONF/NOFOR/CC		CAPTIONED BY			
FORM NO. 1	Approved For Release 1999/09/21 : CIA-RDP78-05867A000200580048-6					
1 Jun 56	USE PREVIOUS EDITIONS					
PHOTO ANALYSIS REPORT						

PHOTO NO		LOT NO		MAINT REFERENCE		SCOTTID		COPIES	
246950		34827						514	
COUNTRY <u>China</u> <u>Approved For Release 1999/09/24 : CIA-RDP78-05867A000200580018-6</u>									
AREA NO	SUBJECT	SUBJECT	SUBJECT	SUBJECT	SUBJECT	SUBJECT	SUBJECT	SUBJECT	SUBJECT
111L <del>111L</del>	DID	D36							
G I A M D A	5		10			15			20
U N T A I N E	25		30			35			40
D)	45		50						55
CHU RIVER IN BACK GROUND (KONGSU)									
LOOKING WEST AT APPROX. 29.30N 94.20E									
25X1A									
DATE OF PHOTO		TYPE	QUALITY	CLASS	NO OF CARDS	SOURCE			
Jan 56		5 6	4	2	C	2		[REDACTED]	
CLASSIFICATION				CAPTIONED BY					
174 USE PREVIOUS EDITIONS				MJB					

PHOTO NO <b>246989</b>		LOT NO <b>4-10-90</b>		MAP REFERENCE		LATITUDE	
COUNTRY <b>CHINA</b>				Approved For Release 1999/09/21 : CIA-RDP78-05867A000200580018-6			
AREA NO <b>111L</b>		SUBJECT <b>D36 DID</b>		SUBJECT <b>AKU D37</b>		SUBJECT	
SUBJECT <b>BR</b>		SUBJECT <b>MA</b>		SUBJECT <b>PUTRA</b>		SUBJECT <b>RIVER</b>	
SUBJECT <b>04</b>		SUBJECT <b>ING</b>		SUBJECT <b>SEAND</b>		SUBJECT <b>BAR</b>	
SUBJECT <b>NTAIN</b>		SUBJECT <b>IN</b>		SUBJECT <b>BE</b>		SUBJECT <b>MOV</b>	
AT APPROX. (29 25N - 94 25E)							
[COMPOSITE PICTURE]							
DATE OF PHOTO <b>JAN 56</b>		TYPE <b>4</b>		QUALITY <b>2</b>		CLASS <b>C</b>	
NO. OF CARDS <b>4</b>		SOURCE OF PHOTOGRAPH <b>25X1A</b>		CAPTIONED BY <b>MJA</b>		[REDACTED]	
CLASSIFICATION <b>CONF/NO FOR/CC</b>		FORM NO. 174 1 Jun 56		USE PREVIOUS EDITIONS		Approved For Release 1999/09/21 : CIA-RDP78-05867A000200580018-6	
PHOTO ANALYSIS REPORT							

PHOTO NO	246971	LOT NO		MAP REFERENCE		LATITUDE		LONGITUDE	
COUNTRY	Approved For Release 1989/09/21 : CIA-RDP78-05867A000200580018-6								
AREA NO	III	SUBJECT	DIO	SUBJECT	D36	SUBJECT	DID	SUBJECT	
G I A M D A									
V A L L E Y									
M T S									
IN BG									
GIAMDA CHU (KONGBU) RIVER IN FOREGROUND AT APPROX. (29 30N-24 20 E).									
DATE OF PHOTO	TYPE		QUALITY	CLASS	NO. OF CARDS	SOURCE			
Jen	5	6	4	2	C	3			
CLASSIFICATION						CAPTIONED BY			
CONFIDENTIAL						MLB			

FORM NO. 174 USE PREVIOUS EDITIONS

Approved For Release 1989/09/21 : CIA-RDP78-05867A000200580018-6

(20)

PHOTO NO	246071	LOT NO	34827	MAP REFERENCE	CHINA		LATITUDE	LONGITUDE	
COUNTRY	Approved For Release 1999/09/21 : CIA-RDP78-05867A000200580018-6 China								
AREA NO	III	SUBJECT	D36	SUBJECT	D10	SUBJECT	D10	SUBJECT	D4P
MOUNTAIN		5		10		15		20	
R		25		30		35		40	
JUNCTION		45		50					
TWO									
RIVER									
NEAR JUNCTION OF <u>BRAMAPUTRA</u> <u>RIVER</u> AND <u>GIAMPA CHU (KONGBU) RIVER</u> <u>X INDICATES</u> <u>ISLA DZONG AT</u> <u>(29 25N 94 20E).</u>									
25X1A									
DATE OF PHOTO		TYPE	QUALITY	CLASS	NO OF CARDS	SOURCE			
Jan 5 6 4		2	C	4					
CLASSIFICATION			CAPTIONED BY						
			MUE						
FORM NO. 1 Jan 56 Approved For Release 1999/09/21 : CIA-RDP78-05867A000200580018-6 PHOTO ANALYST REPORT									





PHOTO NO.	246974	LOT NO.	J4903	MAP REFERENCE		LATITUDE		LONGITUDE	
Approved For Release 1999/09/21 : CIA-RDP78-05867A000200580018-6									
COUNTRY	China	PROVINCE	Tibet						
AREA NO	311L	SUBJECT	AKU	AKA	DID	DIS			
U E E P		3	ON		10	ROAD		13	APPROACH
ING		23	W U		30	Y U		33	LA
		25			50			40	(P A S S) (-)
AT APPROX. (29 40N 89 55E)									
25X1A									
DATE OF PHOTO		TYPE	QUALITY	CLASS	NO. OF CARDS	SOURCE			
Jan 5 6 4		2	C	4	[REDACTED]				
CLASSIFICATION		CONFIDENTIAL - UNCLASSIFIED CONTROL		CAPTIONED BY					
FORM NO. 1 Jun 56		MUB							
Approved For Release 1999/09/21 : CIA-RDP78-05867A000200580018-6									
PHOTO ANALYSIS REPORT									

PHOTO NO	246975	LOT NO	JTB 27	MAP REFERENCE	DATE	10/20/68											
COUNTRY	China	PROVINCE	Tibet	Approved For Release 1999/09/21 : CIA-RDP78-05867A000200580018-6													
AREA NO	311L	SUBJECT	DIP	SUBJECT	D3B	SUBJECT	D43	SUBJECT	D39	SUBJECT	D15	SUBJECT		SUBJECT		SUBJECT	
(TERRAIN)		(NEAR)		(NU)		(YU)		(L)		(A)		(P)		(S)		(M)	
A		[-] (P)		A		[-] (S)		[-] (M)		G		R		A		S	
M		T		S		T		R		E		A		M			
AT APPROX (29 40N 89 55).																	
25X1A																	
DATE OF PHOTO		TYPE		QUALITY		CLASS		NO. OF CARDS		SOURCE							
Jan 5 6		4		2		C		5									
CLASSIFICATION: CONFIDENTIAL										CAPTIONED BY: MUR							
FORM NO. 174 USE PREVIOUS EDITIONS																	
Approved For Release 1999/09/21 : CIA-RDP78-05867A000200580018-6																	

PHOTO NO	246976	LOT NO	T482709/2	MAP REFERENCE	LAWS	LOCATIONS
COUNTRY	China	APPROVED FOR RELEASE	1999/02/24	CIA-RDP78-05867A000200580018-6		
AREA NO	311L	SUBJECT	AKU DID	SUBJECT		SUBJECT
<p>ROAD BETWEEN GHONAU AND NU YU LA (PASS)</p> <p>(APPROX. 29 45 N 99 25 E)</p> <p>APPROX (29 40 N - 99 55 E)</p>						
25X1A						
DATE OF PHOTO	Jan 56	TYPE	4	CLASS	2	SOURCE
CLASSIFICATION			CAPTIONED BY		MJB	
<p>FORM NO. 174 USE PREVIOUS EDITIONS</p> <p>Approved For Release 1999/02/24 : CIA-RDP78-05867A000200580018-6</p>						

PHOTO NO		246977		LOT NO				MAP REFERENCE		LATITUDE		LONGITUDE	
COUNTRY		China		TIBET		TIBET		TIBET		TIBET		TIBET	
Approved For Release 1989/09/21 : CIA-RDP78-05867A000200580018-6													
AREA NO		311K		SUBJECT		SUBJECT		SUBJECT		SUBJECT		SUBJECT	
		GHONAU		UNIDENTIFIED		PRAYER		PRAYER		PRAYER		PRAYER	
		BLDG		PRAYER		PRAYER		PRAYER		PRAYER		PRAYER	
		ATOP		ROOF		ROOF		ROOF		ROOF		ROOF	
20 MILES NORTH OF TAK DRUK HA.													
DATE OF PHOTO		Jan 5 6		TYPE		QUALITY		CLASS		NO. OF CARDS		SOURCE	
		4		2		C		3					
CLASSIFICATION		CONFIDENTIAL		CONTINUED CONTROL		CAPTIONED BY		FILE					
FORM NO. 174 1 Jan 56 USE PREVIOUS EDITIONS													
Approved For Release 1989/09/21 : CIA-RDP78-05867A000200580018-6													

FILE NO. 246978		LOT NO. 34857		MAP REFERENCE		LATITUDE		LONGITUDE	
Approved For Release 1999/09/21 : CIA-RDP78-05867A000200580018-6									
COUNTRY China		PROVINCE Tibet							
AREA NO 3116		SUBJECT DID		SUBJECT DIS		SUBJECT		SUBJECT	
LOOKING		SOUTH		FROM					
K YU		LA		(-) (P A S S)		MOUNTAIN			
AT APPROX. (29 40N - 89 55E).									
25X1A									
DATE OF PHOTO		TYPE		QUALITY		CLASS		NO. OF CARDS	
Jan 5 6 4		4		2		C		2	
CLASSIFICATION		APPROVED CONTROL		CAPTIONED BY					
FORM NO. 1 Jun 56		APPROVED FOR RELEASE		PHOTO ANALYST'S REPORT					

PHOTO NO 000070		LOT NO		MAP REFERENCE		LATITUDE		LONGITUDE	
COUNTRY China		SUBJECT DID		SUBJECT C31		SUBJECT		SUBJECT	
AREA NO 3112		SUBJECT DID		SUBJECT C31		SUBJECT		SUBJECT	
L H A \$ A		(N R)		10		R A E A \$		15	
H A P E \$		C O U N T R Y		30		H A R		20	
(M T \$		I N B G		30		H O M E		30	

25X1A

DATE OF PHOTO Jan 5 6		TYPE 4		QUALITY 2		CLASS C		NO. OF CARDS 2		SOURCE	
CLASSIFICATION CONFIDENTIAL		PERFORM CONTINUED CONTROL		CAPTIONED BY MJB							

FORM NO. 174  
1 Jan 56

USE PREVIOUS EDITIONS

Approved For Release 190000/ANALYSIS REPORT CIA-RDP78-05867A000200580018-6

(20)

PHOTO NO 24698H LOT NO 54827

APPROVED FOR RELEASE 1999/09/21 CIA-RDP78-05867A000200580018-6

COUNTRY China TITLE

AREA NO	SUBJECT	SUBJECT	SUBJECT	SUBJECT	SUBJECT	SUBJECT	SUBJECT	SUBJECT	SUBJECT
311L	DID	CS1							
5									
25									
45									

L H A S A (NR) M O U N T A I N S

R A G A S H A R S H A P E S C O U

N T R Y H O M E

IN DISTANCE.

25X1A

DATE OF PHOTO	TYPE	QUALITY	CLASS	NO. OF CARDS	SOURCE
Jan 56	5	6	4	2	C

CLASSIFICATION CONFIDENTIAL

FORM NO. 174 1 Jan 56 USE PREVIOUS EDITIONS

APPROVED FOR RELEASE 1999/09/21 CIA-RDP78-05867A000200580018-6

ANALYSIS REPORT

CAPTIONED BY MUR

PHOTO NO.	246981		LOT NO.	J4827		MAP REFERENCE			LATITUDE		
COUNTRY	China		PROVINCE	Tibet		Approved For Release 1999/09/21 : CIA-RDP78-05867A000200580018-6					
AREA NO.	311L		SUBJECT	D36		SUBJECT	DIP		SUBJECT	GGR	
			SUBJECT	D3A		SUBJECT			SUBJECT		
MOUNTAINS			AND			VILLAGE					
E IN BG			TO BING			CHU					
RIVER IN FG											

AT APPROX. (29 55 E - 90 45 N)

25X1A

DATE OF PHOTO		TYPE	QUALITY	CLASS	NO. OF CARDS	SOURCE
Jan	5 6	4	2	C	4	
CLASSIFICATION		NOT FOR CONTINUED CONTROL		CAPTIONED BY		
CONFIDENTIAL						
FORM NO. 17 Approved For Release 1999/09/21 : CIA-RDP78-05867A000200580018-6						
1 Jan 56 PREVIOUS EDITIONS						
PHOTO ANALYSIS REPORT						



246982

TOT NO

54837

MAP REFERENCE

LAFFED

Approved For Release 1996/09/21 : CIA-RDP78-05867A000200580018-6

COUNTRY	AREA NO	SUBJECT	SUBJECT	SUBJECT	SUBJECT	SUBJECT	SUBJECT	SUBJECT	SUBJECT
	311L	D36	D10	C68	D3B				
MOUNTAIN IN TIBET									
E IN BE									
RIVER IN TIBET									
TOBING CHU									
FEG									

AT APPROX. (29 55E-90 45N)

25X1A

DATE OF PHOTO	TYPE	QUALITY	CLASS	NO. OF CARDS	FO
Jan 56	5	6	4	2	C
CLASSIFICATION					4
FORM NO. 174 USE PREVIOUS EDITIONS					CAPTIONED BY
					AMB

Approved For Release 1996/09/21 : CIA-RDP78-05867A000200580018-6

PHOTO NO	246983	REF NO		MAP REFERENCE		DATE	
COUNTRY	China						
AREA NO	III	SUBJECT	D36	SUBJECT	DID	SUBJECT	D48
TERRAIN AND RIVER NEAR TSELA DZONG MT							

TAKEN AT (APPROX. 29 25'N-94 25'E)  
NEAR TSELA DZONG.

25X1A

DATE OF PHOTO	Jan	5	G	4	2	C	3	SOURCE	
CLASSIFICATION	SECRET				CAPTIONED BY		MJB		

246984 J4823 Approved For Release 1999/09/21 : CIA-RDP78-05867A000200580018-6

PHOTO NO	LOT NO	MAP REFERENCE	LATITUDE
246984	J4823		
COUNTRY	China		
AREA NO	SUBJECT	SUBJECT	SUBJECT
311L	DID	AKU	9GB
ROAD	5	10	15
COVERED	25	30	35
G	45	50	55
ARMY CAMP			

ROAD NEAR MARKYANG, 14,100 FT., AT  
(APPROX. 29 45N 90 10E). CHINESE  
ARMY CAMP IN DISTANCE.

DATE OF PHOTO	TYPE	QUALITY	CLASS	NO OF CARDS	SOURCE OF PHOTOGRAPH
Jan 5 6 4 2			C	3	
CLASSIFICATION		CAPTIONED BY			
17		MJB			

Approved For Release 1999/09/21 : CIA-RDP78-05867A000200580018-6

Approved For Release 1999/09/21 : CIA-RDP78-05867A000200580018-6

PHOTO NO	LOT NO	MAP REFERENCE	LATITUDE
3112	34827	Tibet	
COUNTRY	AREA NO	SUBJECT	SUBJECT
China	3112	AKU	AKA DID
		10	
		20	
		30	
		40	
		50	
		60	
		70	
		80	
		90	
		100	
		110	
		120	
		130	
		140	
		150	
		160	
		170	
		180	
		190	
		200	
		210	
		220	
		230	
		240	
		250	
		260	
		270	
		280	
		290	
		300	
		310	
		320	
		330	
		340	
		350	
		360	
		370	
		380	
		390	
		400	
		410	
		420	
		430	
		440	
		450	
		460	
		470	
		480	
		490	
		500	
		510	
		520	
		530	
		540	
		550	
		560	
		570	
		580	
		590	
		600	
		610	
		620	
		630	
		640	
		650	
		660	
		670	
		680	
		690	
		700	
		710	
		720	
		730	
		740	
		750	
		760	
		770	
		780	
		790	
		800	
		810	
		820	
		830	
		840	
		850	
		860	
		870	
		880	
		890	
		900	
		910	
		920	
		930	
		940	
		950	
		960	
		970	
		980	
		990	
		1000	

(CRASH)  
BETWEEN HU YU LA AND MARKYANG  
AT (APPROX. 29 35 N 89 50 E)

25X1A

DATE OF PHOTO	TYPE	QUALITY	CLASS	NO. OF CARDS	SOURCE OF INFO
Jan 5 6	4	2	C	3	
CLASSIFICATION: CONFIDENTIAL					
FORM NO. 174 USE PREVIOUS EDITIONS					
Approved For Release 1999/09/21 : CIA-RDP78-05867A000200580018-6					

PHOTO NO

24698b

LOT NO

J4827

MAP REFERENCE

LATITUDE

COUNTRY

China

PROVINCE

Tibet

CIA-RDP78-05867A000200580018-6

AREA NO

311L

SUBJECT

DID

SUBJECT

D3D

SUBJECT

AKU

SUBJECT

SUBJECT

SUBJECT

SUBJECT

SUBJECT

DRIED

RIVER

BED

MT

ROAD

AT

LEFT

RIVER BED AND ROAD NEAR MARKYANG,  
14,100 FT., AT (APPROX. 29 45' N 90 10E)  
TRUCK CAMP HERE.

DATE OF PHOTO

TYPE

QUALITY

CLASS

NO. OF CARDS

25X1A

SOURCE OF PHOTOGRAPH

Jan

5

6

4

2

C


3

CLASSIFICATION

UNCLASSIFIED CONTROL

CAPTIONED BY

MJB



FORM NO. 174  
1 Jun 56

USE PREVIOUS EDITIONS

Approved For Release 1999/09/21 : CIA-RDP78-05867A000200580018-6

PHOTO ANALYSTS REPORT

[illegible]

PHOTO NO.	246988	LOT NO.	T-873	MAP REFERENCE	LATITUDE	LONGITUDE	
COUNTRY	Approved For Release 1999/09/21 : CIA-RDP78-05867A000200580018-6						
AREA NO.	China	SUBJECT	DID	SUBJECT	O36	SUBJECT	SIRANG
III	G I A M D A	5	CHU	10	R I V E R	15	NO
UN T A I N S	25	IN	30	B A C K G R O U N	35	40	D)
(KONGBU)							
AT (PROBABLY 29 30N 94 20E).							
25X1A							
DATE OF PHOTO	TYPE	QUALITY	CLASS	NO. OF CARDS	SOURCE		
Jan	5	6	4	Z	C	2	
CLASSIFICATION	CAPTIONED BY						
FORKA NO. 174	USE PREVIOUS EDITIONS						
Approved For Release 1999/09/21 : CIA-RDP78-05867A000200580018-6							
PHOTO ANALYSIS REPORT							

PHOTO NO

246980

LOT NO

54837

APP REFERENCE

LA/TIME

LA/TIME

COUNTRY

Approved For Release 1999/09/24 : CIA-RDP78-05867A000200580018-6

China

AREA NO

1114

SUBJECT

DID

SUBJECT

EGS

SUBJECT

D42

SUBJECT

D39

SUBJECT

SIRANG

SUBJECT

13

SUBJECT

13

SUBJECT

20

LANDSLIDE

10

10

STREAM

13

COUNTAIN

30

IN

35

ND

45

BACKGROUND

40

AT (29 50N 95 35E)

LANDSLIDE NEAR TAMO.

DATE OF PHOTO

Jan 5 6

TYPE

4

QUALITY

2

CLASS

C

NO. OF CARDS

4

SOURCE

25X1A

CLASSIFICATION

REFORM CONTAINER CONTROL

CAPTIONED BY

NJB

FORM NO. 1 Jan 56

174

USE PREVIOUS EDITIONS

Approved For Release 1999/09/24 : CIA-RDP78-05867A000200580018-6



PHOTO NO	246990	LOT NO	54837	MAP REFERENCE		LATITUDE		LONGITUDE	
COUNTRY	CHINA								
AREA NO	111L <del>111L</del>	SUBJECT	DID	SUBJECT	D48	SUBJECT	D43	SUBJECT	
FIELD\$ AND TREES\$ MOUNTAINS\$ IN BACKGROUND									
D									
AT									
TAKEN <del>1999/09/21</del> (APPROX. 29 30N - 94 20E)									
25X1A									
DATE OF PHOTO	Jan.	TYPE	56	QUALITY	4	CLASS	2	NO OF CARDS	3
CLASSIFICATION					CAPTIONED BY	MJB			
Approved For Release 1999/09/21 : CIA-RDP78-05867A000200580018-6 PHOTO ANALYSIS REPORT									

226001

LOT NO

MAP REFERENCE

LATITUDE

COUNTRY

Approved For Release 1999/09/21

CIA-RDP78-05867A000200580018-6

AREA NO

SUBJECT

SUBJECT

SUBJECT

SUBJECT

SUBJECT

SUBJECT

SUBJECT

SUBJECT

111L

DID

D42

CCP

PIKANG

22EM

VILLAGE

13

T OF

MOUNTAIN

30

40

23

AT

30

40

VILLAGE IN FOREGROUND

DATE OF PHOTO

TYPE

QUALITY

CLASS

NO. OF CARDS

25X1A



CLASSIFICATION

CAPTIONED BY

MJB

FORM NO. 174

USE PREVIOUS EDITIONS

Approved For Release 1999/09/21

CIA-RDP78-05867A000200580018-6

ANALYSIS REPORT

PHOTO NO. <b>246992</b>		LOT NO. <b>TV857</b>		MAP REFERENCE		LATITUDE		LONGITUDE	
Approved For Release 1999/09/21 : CIA-RDP78-05867A000200580018-6									
COUNTRY <b>China</b>				PROVINCE <b>SIKANG</b>					
AREA NO.	SUBJECT	SUBJECT	SUBJECT	SUBJECT	SUBJECT	SUBJECT	SUBJECT	SUBJECT	SUBJECT
<b>III</b>	<b>DID</b>	<b>AKU</b>	<b>AKA</b>	<b>CZR</b>					
<b>FERRAIN</b>	<b>AND</b>	<b>ROAD</b>	<b>NEAR</b>						
<b>R</b>	<b>ISELA</b>	<b>DZONG</b>	<b>TWO</b>	<b>M</b>					
<b>EN</b>	<b>2</b>	<b>JEER</b>							
<b>TAKEN AT (APPROX. 29 35N - 94 15E).</b>									
25X1A									
DATE OF PHOTO		TYPE	QUALITY	CLASS	NO. OF CARDS	SOURCE OF			
<b>Jan</b>		<b>5</b>	<b>6</b>	<b>4</b>	<b>2</b>	<b>C</b>	<b>4</b>		
CLASSIFICATION				CAPTIONED BY					
				<b>MLB</b>					
Approved For Release 1999/09/21 : CIA-RDP78-05867A000200580018-6									

PHOTO NO. 246003 LOT NO. 1099709/21 MAP REFERENCE 1099709/21 APPROVED FOR RELEASE 1997/09/21 : CIA-RDP78-05867A000200580018-6

COUNTRY

China

PROVINCE

SIKANG

AREA NO

1114

SUBJECT

DID

SUBJECT

D36

SUBJECT

10

SUBJECT

SUBJECT

SUBJECT

SUBJECT

SUBJECT

G I A M D A

C H U

R I V E R

20

U N T A I N S

30

I N B A C K G R O U N

35

40

D )

(KONGBU)  
AT POSSIBLY 29 JAN 94 20E)

25X1A

DATE OF PHOTO

TYPE

QUALITY

CLASS

NO. OF CARDS

SO

Jan 5 6

4

2

C

2

CLASSIFICATION

CAPTIONED BY

MJB

FORM NO. 174

USE PREVIOUS EDITIONS

Approved For Release 1997/09/21 : CIA-RDP78-05867A000200580018-6

(20)

PHOTO NO. **246995** LOT NO. **J4827** MAP REFERENCE **14827** LOCATION **China Tibet**

COUNTRY **China** **Tibet**

AREA NO. **311L**

SUBJECT	SUBJECT	SUBJECT	SUBJECT	SUBJECT	SUBJECT	SUBJECT	SUBJECT	SUBJECT
<b>LOOKING</b>	<b>DISE</b>	<b>DID</b>	<b>AKU</b>					
<b>SHUK</b>	<b>PA</b>	<b>LA</b>	<b>WEST</b>	<b>TOWARD</b>				
<b>ROAD</b>	<b>IN</b>	<b>FE</b>	<b>(P A F F)</b>	<b>(-)</b>				

**17500 FT,**  
**X INDICATES PAFF AT APPROX (29.50N**  
**90 WE)**

**25X1A**

DATE OF PHOTO	TYPE	QUALITY	CLASS	NO. OF CARDS	SOURCE
<b>Jan 5 6 4</b>	<b>2</b>	<b>C</b>	<b>3</b>		

CLASSIFICATION **SECRET** CAPTIONED BY **MJB**

LONGITUDE 3114

PHOTO NO. 246996

Approved For Release 1999/09/21 : CIA-RDP78-05867A000200580018-6

COUNTRY <span style="font-size: 1.2em;">China</span>	PROVINCE <span style="font-size: 1.2em;">Tibet</span>	SUBJECT <span style="font-size: 1.2em;">AKU DID DIS</span>	SUBJECT <span style="font-size: 1.2em;">TOWARD</span>
AREA NO. <span style="font-size: 1.2em;">311L</span>			

LOOKING TOWARD  
PA LA (PA \$ \$) ROAD  
N FOREGROUND

FROM APPROX (29 45<sup>N</sup> - 90 10<sup>E</sup>)

25X1A

DATE OF PHOTO	TYPE	QUALITY	CLASS	NO. OF CARDS	SOURCE
<div style="display: flex; align-items: center;"> <span style="font-size: 1.2em; margin-right: 5px;">Jan</span> <div style="border: 1px solid black; padding: 2px 5px;">5</div> <div style="border: 1px solid black; padding: 2px 5px;">6</div> <div style="border: 1px solid black; padding: 2px 5px;">4</div> </div>		2	C	3	
CAPTIONED BY <span style="font-size: 1.2em;">MJB</span>					

CLASSIFICATION  
 Approved For Release 1999/09/21 : CIA-RDP78-05867A000200580018-6

PHOTO ANALYSTS REPORT

FORM NO. 174  
 1 Jun 56

USE PREVIOUS EDITIONS


PHOTO NO.	240007		LOT NO.	518		MAP REFERENCE	✓		LATITUDE	✓		LONGITUDE	✓	
Approved For Release 1999/09/24 : CIA-RDP78-05867A000200580018-6														
COUNTRY	China					PROVINCE	Tibet							
AREA NO.	311L		SUBJECT	D10		SUBJECT	D19		SUBJECT	D36		SUBJECT	96A	
DREPUNG (NR) MOUNTAIN														
S AND RIVER VALLEY														
MILITARY STATION														
<p>LOOKING SOUTH SIX OR SEVEN MILES  EAST OF LHAZA. MILITARY CAMP  NEAR DREPUNG MONASTERY AT EXTREME  LEFT.</p>														
25X1A														
DATE OF PHOTO			TYPE		QUALITY		CLASS		NO. OF CARDS		SOURCE OF PHOTOGRAPH			
Jan 5 6			4		2		C		7					
CLASSIFICATION					CAPTIONED BY									
					MJB									
FORM NO. 17 Approved For Release 1999/09/24 : CIA-RDP78-05867A000200580018-6 1 Jun 56 PHOTO ANALYSIS REPORT (20)														

PHOTO NO		LOT NO		MAP REFERENCE		LATITUDE		LONGITUDE	
266098d For Release 1999/09/21 : CIA-RDP78-05867A000200580018-6									
COUNTRY				PROVINCE					
China				Tibet					
AREA NO		SUBJECT	SUBJECT	SUBJECT	SUBJECT	SUBJECT	SUBJECT	SUBJECT	SUBJECT
3111		DID	DIS	AKU					
5				10				15	20
3				10				15	20
23				30				35	40
45				50					
\$ H U K P A L A (P A \$ \$) (-) (P A \$ \$) (-)									
O A D C U T A T L E F T									
, 17,500 FT, AT APPROX (29 50N 90 15E).									
25X1A									
DATE OF PHOTO		TYPE	QUALITY	CLASS	NO. OF CARDS	SOURCE			
Jan 5 6		4	2	C	SP	[REDACTED]			
CLASSIFICATION				CAPTIONED BY					
				MJB					
FORM NO. 1 Approved For Release 1999/09/21 : CIA-RDP78-05867A000200580018-6									
PHOTO ANALYSTS REPORT									



048000 LOT NO 54857 MAP REFERENCE LATITUDE

Approved For Release 1999/09/21 : CIA-RDP78-05867A000200580018-6

AREA NO	SUBJECT	SUBJECT	SUBJECT	SUBJECT	SUBJECT	SUBJECT	SUBJECT	SUBJECT
311L	DID	D36	C46	CIL				
MOUNTAIN AND RIVER								
SHORTENED IN FOREGROUND								
UND								

~~SHORTENED~~ AT (APPROX. 29 45'N-91 15'E)

DATE OF PHOTO		TYPE	QUALITY	CLASS	NO. OF CARDS	25X1A
Jan	5 6	4	2	C	4	
CLASSIFICATION		CAPTIONED BY		SOURCE OF PHOTOGRAPH		
		MJB				

Approved For Release 1999/09/21 : CIA-RDP78-05867A000200580018-6

PHOTO NO. 24300		REF ID: A66099		APPROVED FOR RELEASE 1999/09/21 : CIA-RDP78-05867A000200580018-6		LATITUDE		LONGITUDE	
COUNTRY China				PROVINCE Tibet					
AREA NO. 311L		SUBJECT AKA		SUBJECT CTR		SUBJECT		SUBJECT	
THREE		MEN		REPAIRING		ROCKS		IN FORE	
GROUND									
25X1A									
DATE OF PHOTO		TYPE		QUALITY		CLASS		NO. OF CARDS	
Jan 56		4		2		C		2	
CLASSIFICATION				CAPTIONED BY MJB					
FORM NO. 174 Approved For Release 1999/09/21 : CIA-RDP78-05867A000200580018-6									
PHOTO ANALYSIS REPORT									

54827

NH - 46 29 JAN

93 47E

COUNTRY		PROVINCE	
China		GANDAK	
AREA NO	SUBJECT	SUBJECT	SUBJECT
III L	DID	DID	
5	10	15	20
25	30	35	40
45	50		
H O K H A D E O N G (N R) (M O)			
U N T A I N S V A L L E Y			

LOOKING TOWARD DRUKLAS.

25X1A

DATE OF PHOTO			TYPE	QUALITY	CLASS	NO. OF CARDS	SOURCE OF
Jan	5	6	4	2	C	2	
CLASSIFICATION				CAPTIONED BY			
				MJB			

PHOTO NO <b>247002</b>		LOT NO <b>U-4027</b>		MAP REFERENCE <b>AMS</b>		LATITUDE <b>APPROX</b>		LONGITUDE <b>✓</b>	
COUNTRY <b>CHINA</b>									
AREA NO <b>111L</b>									
SUBJECT		SUBJECT		SUBJECT		SUBJECT		SUBJECT	
<b>D36</b>		<b>DID</b>		<b>ANL</b>					
<b>5</b>		<b>10</b>		<b>15</b>		<b>20</b>		<b>25</b>	
<b>\$ H O</b>		<b>K H A</b>		<b>D E O N G</b>		<b>(N R)</b>		<b>(T E</b>	
<b>25</b>		<b>30</b>		<b>35</b>		<b>40</b>		<b>45</b>	
<b>R R A I N</b>		<b>M O U N T A I N</b>		<b>S</b>		<b>F I</b>			
<b>45</b>		<b>50</b>							
<b>E L D S</b>		<b>R I V E R</b>							
DATE OF PHOTO <b>JAN 56</b>									
TYPE <b>4</b>									
QUALITY <b>2</b>									
CLASS <b>C</b>									
NO. OF CARDS <b>3</b>									
SOURCE OF PHOTOGRAPH <b>25X1A</b>									
CLASSIFICATION <b>CONF/NOFOR/CC</b>					CAPTIONED BY <b>MJB</b>				
FORM NO. 174 1 Jan 54									

Approved For Release 1999/09/21 : CIA-RDP78-05867A000200580018-6

PHOTO ANALYSIS REPORT

PHOTO NO	247003	LOT NO	J4827	MAP REFERENCE	APPS	LATITUDE	APPROX	LONGITUDE	APPROX
COUNTRY	Approved For Release 1999/09/21 : CIA-RDP78-05867A000200580018-6								
AREA NO	311L	SUBJECT	DID	SUBJECT	DIG	SUBJECT	AKU	SUBJECT	
ANCHEN		GOMPA		(NR)		ROAD			
DIN		VALLEY		SURROUND		ED		BY MTS	
25X1A									
DATE OF PHOTO		TYPE	QUALITY	CLASS	NO. OF CARDS	SOURCE OF			
Jan 5 6		4	2	C	3	[REDACTED]			
CLASSIFICATION			CAPTIONED BY						
174			MJB						
Approved For Release 1999/09/21 : CIA-RDP78-05867A000200580018-6									
PHOTO ANALYSIS REPORT									

PHOTO NO.		TYPED		MAP REFERENCE		LATITUDE		LONGITUDE	
Approved For Release 1999/09/21 : CIA-RDP78-05867A000200580018-6									
COUNTRY				PROVINCE					
China				Tibet					
AREA NO.	SUBJECT	SUBJECT	SUBJECT	SUBJECT	SUBJECT	SUBJECT	SUBJECT	SUBJECT	SUBJECT
311L	AKU	RIP	R3B						
ROAD	AND	MOUNTAIN							
SNOW	CAPPED	PEAK							
ACK	GROUNDED								
APPROX LOOKING WEST AT (25 50N - 90 20E)									
25X1A									
DATE OF PHOTO		TYPE	QUALITY	CLASS	NO. OF CARDS	SOURCE OF PHOTOGRAPH			
Jan 5 6		4	2	C	3	[REDACTED]			
CLASSIFICATION				CAPTIONED BY					
				MJB					

PHOTO NO.		Approved For Release 1999/09/21 : CIA-RDP78-05867A000200580018-6	
COUNTRY		PROVINCE	
China		Tibet	
AREA NO	SUBJECT	SUBJECT	SUBJECT
311L	AKU	DID	D3B D36
ROAD AND MOUNTAINS		FROZEN RIVER	
FROM		APPROX. (25 50N - 90 20E)	
25X1A			
DATE OF PHOTO	TYPE	QUALITY	CLASS
Jan 5 6	4	2	C
CLASSIFICATION		CAPTIONED BY	
CONFIDENTIAL		MUR	
FORM NO. 1 Approved For Release 1999/09/21 : CIA-RDP78-05867A000200580018-6			

25X10 Approved For Release 1999/09/21 : CIA-RDP78-05867A000200580018-6 9

COUNTRY		PROVINCE						
China		Tibet						
AREA NO	SUBJECT	SUBJECT	SUBJECT	SUBJECT	SUBJECT	SUBJECT	SUBJECT	SUBJECT
311L	DID	CYE	CIL					
MOUNTAIN		UNIDENTIFIED						
IED BLDG		CHORTEN						
ND		STANCE						

AT (APPROX. 29 45N - 91 15E)

25X1A

DATE OF PHOTO			TYPE	QUALITY	CLASS	NO. OF CARDS	SOURCE OF
Jan	5	6	4	2	C	CR	
CLASSIFICATION			RECORD CONTROL		CAPTIONED BY		
			MIA				
Approved For Release 1999/09/21 : CIA-RDP78-05867A000200580018-6							
PHOTO ANALYSIS REPORT							



PHOTO NO.		APPROVED FOR RELEASE 1999/09/21 : CIA-RDP78-05867A000200580018-6		REF NO.		LATITUDE		LONGITUDE	
COUNTRY				PROVINCE					
China				Tibet					
AREA NO.		SUBJECT		SUBJECT		SUBJECT		SUBJECT	
311L		DIF DID		AKL					
FIELD		AND		MOUNTAIN		RURAL DWELLINGS		IN	
BG									
FROM APPROX (30 00 N 90 45 E)									
25X1A									
DATE OF PHOTO		TYPE		QUALITY		CLASS		NO. OF CARDS	
Jan 5 6		4		2		C		3	
CLASSIFICATION		CAPTIONED BY		SOURCE					
CONFIDENTIAL		MJB							
Approved For Release 1999/09/21 : CIA-RDP78-05867A000200580018-6									
PHOTO ANALYSIS REPORT									

PHOTO NO. 243000		LOT NO.		MAP REFERENCE		LATITUDE		LONGITUDE	
Approved For Release 1999/09/21 : CIA-RDP78-05867A000200580018-6									
COUNTRY China			PROVINCE Tibet						
AREA NO. 311L	SUBJECT 010	SUBJECT 026	SUBJECT 060	SUBJECT 10	SUBJECT 15	SUBJECT 25	SUBJECT 35	SUBJECT 45	SUBJECT 50
UNIDENTIFIED BLDG#									
VILLAGES (MOUNTAINS									
IN BG)									
AND <del>THE</del> VILLAGES IN BACKGROUND AT									
APPROX. (30 00N 90 45E)									
25X1A									
DATE OF PHOTO		TYPE	QUALITY	CLASS	NO. OF CARDS	SOURCE OF PHOTOGRAPH			
Jan 5 6		4	2	C	3	[REDACTED]			
CLASSIFICATION: CONFIDENTIAL		NOT FOR CIRCULATION		CAPTIONED BY: AUB					
Approved For Release 1999/09/21 : CIA-RDP78-05867A000200580018-6									
FORM NO. 1 Jan 56 174 USE PREVIOUS EDITIONS PHOTO ANALYSIS REPORT									

247010		IDY NO. J4837		MAP REFERENCE AA-6		LATITUDE APPROX. 29 59N		LONGITUDE 10 23E	
Approved For Release 1999/09/21 : CIA-RDP78-05867A000200580018-6									
COUNTRY China		Tibet							
AREA NO. 311L	SUBJECT C3R	SUBJECT D42	SUBJECT D10	SUBJECT D1F	SUBJECT	SUBJECT	SUBJECT	SUBJECT	SUBJECT
ANCHEN		GOMPA		HOUSE					
GRASSY		PLAIN		MOUNT					
AIN									
25X1A									
DATE OF PHOTO Jan 56		TYPE 4	QUALITY 2	CLASS C	NO. OF CARDS 4	SOURCE C			
CLASSIFICATION CONFIDENTIAL		CAPTIONED BY MJB							
Approved For Release 1999/09/21 : CIA-RDP78-05867A000200580018-6									
PHOTO ANALYSIS REPORT									

INDEX NO.	247011	LOT NO.	J4827	MAP REFERENCE	RAVS	LATITUDE	APPROX	LONGITUDE	
Approved For Release 1999/09/21 : CIA-RDP78-05867A000200580018-6									
COUNTRY	China		Tibet						
AREA NO.	311L	SUBJECT	C26	C45	C68	AAA			
ANCHEN		GOMPA		WALLED					
VILLAGE		MEN		AND		UE			
EP		IN		EG					
25X1A									
DATE OF PHOTO	Jan	56	4	2	C	4	SOURCE OF PHOTOGRAPH		
CLASSIFICATION						CAPTIONED BY			
174 USE PREVIOUS EDITIONS						MAIA			
Approved For Release 1999/09/21 : CIA-RDP78-05867A000200580018-6									
PHOTO ANALYSTS REPORT									

Approved For Release 1999/09/21 : CIA-RDP78-05867A000200580018-6

PHOTO NO.	REF. NO.	MAP REFERENCE	LATITUDE	LONGITUDE
Approved For Release 1999/09/21 : CIA-RDP78-05867A000200580018-6				
COUNTRY	China			
AREA NO.	311L			
SUBJECT	DIP			
SUBJECT	C62			
SUBJECT	DIE			
SUBJECT	AKA			
LOOKING TOWARD LHASA				
(MOUNTAIN PLAIN				
KEEP)				
EAST				
AT (APPROX. 29 40N - 91 00E).				
25X1A				
DATE OF PHOTO	TYPE	QUALITY	CLASS	NO. OF CARDS
Jan 5 6	4	2	C	4
SOURCE OF PHOTOGRAPH				
CLASSIFICATION				
CAPTIONED BY				
Approved For Release 1999/09/21 : CIA-RDP78-05867A000200580018-6				
FORM NO. 174 USE PREVIOUS EDITIONS				
PHOTO ANALYSIS REPORT				

PHOTO NO. 257019		APPROVED FOR RELEASE 1999/09/21 : CIA-RDP78-05867A000200580018-6		MAP REFERENCE		LATITUDE		LONGITUDE	
COUNTRY China		PROVINCE Tibet		SUBJECT		SUBJECT		SUBJECT	
AREA NO 3112		SUBJECT DID		SUBJECT C62		SUBJECT AN3		SUBJECT DIF	
LOOKING		TOWARD		LHARA		PLAIN		COW	
(MOUNTAINS)		TREES		EAST		AT (APPROX. 29 40 N - 91 00 E)			
DATE OF PHOTO		TYPE		QUALITY		CLASS		NO. OF CARDS	
Jan 56		56		4		C		4	
CLASSIFICATION		NOTICE CONTAINED CONTROL		CAPTIONED BY		MJB		25X1A	
FORM 140 1 Jan 56		USE PREVIOUS EDITIONS		PHOTO ANALYSTS REPORT		5867A000200580018-6		(20)	

PHOTO NO.		REF ID: A67016		DATE: 1999/09/21		CIA-RDP78-08867A000200580018-6	
COUNTRY				PROVINCE			
China				Tibet			
AREA NO	SUBJECT	SUBJECT	SUBJECT	SUBJECT	SUBJECT	SUBJECT	SUBJECT
311L	DID	051	C62				
L H A S A F L O O K I N G O V E R R O O F T O P S T O W A R D M T S P R A Y E R F L A G							
PRAYER FLAG\$ ON ROOFTOP\$ IN FOREGROUND.							
25X1A							
DATE OF PHOTO		TYPE	QUALITY	CLASS	NO. OF CARDS	SOL	
Jan 56		Y	2	C	3		
CLASSIFICATION		REF ID: A67016		CAPTIONED BY			
				MdB			
Approved For Release 1999/09/21 : CIA-RDP78-08867A000200580018-6 PHOTO ANALYST REPORT							

[illegible]

(22)



227016

14822

Approved For Release 1999/09/21 : CIA-RDP78-05867A000200580018-6


COUNTRY		PROVINCE		LATITUDE		LONGITUDE	
China		Tibet					
AREA NO	SUBJECT	SUBJECT	SUBJECT	SUBJECT	SUBJECT	SUBJECT	SUBJECT
311L	CG8	D10	846	CIL			
V I L L A G E      O F      D H R A K      Y A B							
A      ( A G A I N S T      M O U N T A I N							
B L O G )							
ABOUT 20 MILES NORTH OF LHAZA							
(29 38N 91 06E)							
25X1A							
DATE OF PHOTO		TYPE	QUALITY	CLASS	NO OF CARDS	SOURCE C	
Jan 56		4	2	C	4		
CLASSIFICATION		CAPTIONED BY					
		MJB					
Approved For Release 1999/09/21 : CIA-RDP78-05867A000200580018-6							
PHOTO ANALYSIS REPORT							

PHOTO NO.	247017	LOT NO.	34827	MAP REFERENCE	AMS	LATITUDE	APPROX	LONGITUDE	APPROX
COUNTRY	Approved For Release 1999/09/21 : CIA-RDP78-05867A000200580018-6								
AREA NO.	111L	SUBJECT	DIA	SUBJECT	DID	SUBJECT	D36	SUBJECT	
	\$ H O		K H A		D E O N G		(N R)		I V I
	E W		O P		M O U N T A I N S				L O O K
	I N G		S O U T H						
<p><u>MOUNTAIN NAMCHE BARWA BEHIND</u>  <u>GLANDS ON EXTREME LEFT.</u></p>									
25X1A									
DATE OF PHOTO	Jan 56	TYPE	4	QUALITY	2	CLASS	C	NO. OF CARDS	3
CLASSIFICATION	SECRET			CAPTIONED BY			MJB		
FORM NO. 1	Approved For Release 1999/09/21 : CIA-RDP78-05867A000200580018-6								
1 Jun 56	PHOTO ANALYSTS REPORT								

PHOTO NO. 247018		LOT NO. 54807		MAP REFERENCE		LATITUDE		LONGITUDE		
Approved For Release 1999/09/21 : CIA-RDP78-05867A000200580018-6										
COUNTRY China				PROVINCE Tibet						
AREA NO.	SUBJECT		SUBJECT		SUBJECT		SUBJECT		SUBJECT	
311L	DID		DIB		D43		D3B			
B E L O W	W U		Y U		L A		(P A S S)		R I V E R	
	M O U N T A I N S									
	G R A S S L A N D									
AT APPROX. (29 45N 90 00E)-										
25X1A										
DATE OF PHOTO		TYPE	QUALITY	CLASS	NO. OF CARDS	SOURCE				
Jan 5 6		4	2	C	4	[REDACTED]				
CLASSIFICATION				CAPTIONED BY						
[REDACTED]				MUR						
FORM NO. 1 Jun 56										
Approved For Release 1999/09/21 : CIA-RDP78-05867A000200580018-6										
PHOTO ANALYSIS REPORT										

PHOTO NO. 247019		REF NO. 148-7		MAP REFERENCE		LATITUDE		LONGITUDE	
Approved For Release 1999/09/21 : CIA-RDP78-05867A000200580018-6									
COUNTRY China				PROVINCE Tibet					
AREA NO.	SUBJECT	SUBJECT	SUBJECT	SUBJECT	SUBJECT	SUBJECT	SUBJECT	SUBJECT	SUBJECT
311L	DID	D15	D42						
B E L O W	5	W U	10	Y U	15	L A	20	(P A S S)	
	25		30		35				
	45		50						
M O U N T A I N S				R I V E R					
G R A S S L A N D									
AT APPROX. (29 45N 90 00E)									
25X1A									
DATE OF PHOTO		TYPE	QUALITY	CLASS	NO. OF CARDS	SOURCE OF			
Jan 5 6 4		2	C	.3					
CLASSIFICATION				CAPTIONED BY					
				MJB					
Approved For Release 1999/09/21 : CIA-RDP78-05867A000200580018-6									
PHOTO ANALYSIS REPORT									

FORM NO. 1 Jan 56		247020		LOT NO. 5484		MAP REFERENCE		LATITUDE		LONGITUDE	
COUNTRY		China		PROVINCE		Tibet		APPROVED FOR RELEASE 1999/09/21		CIA-RDP78-05867A000200580018-6	
AREA NO	311L	SUBJECT	AKU	SUBJECT	AKA	SUBJECT	DID	SUBJECT	DIB	SUBJECT	CSI
JEEEP		ON		ROAD		AT		WU		CHORTEN	
U		LA		(P A S S)		AT		RIGHT			
<p>15,500 FT AT</p> <p>APPROX. (29 40N - 89 55E).</p>											
25X1A											
DATE OF PHOTO		TYPE		QUALITY		CLASS		NO OF CARDS		SOURCES	
Jan 5 6 4		L		C		5					
CLASSIFICATION		CAPTIONED BY		MJB							
FORM NO. 1 Jan 56		APPROVED FOR RELEASE 1999/09/21		CIA-RDP78-05867A000200580018-6		PHOTO ANALYSIS REPORT				(28)	

PHOTO NO. 247021		IDF NO. 5469		MAP REFERENCE		LATITUDE		LONGITUDE	
Approved For Release 1999/09/21 : CIA-RDP78-05867A000200580018-6									
COUNTRY China		PROVINCE Tibet							
AREA NO. 311L	SUBJECT DID	SUBJECT DIR	SUBJECT D3B	SUBJECT	SUBJECT	SUBJECT	SUBJECT	SUBJECT	SUBJECT
3		10		13		20			
25		30		35		40			
45		50							
TERRAIN NEAR NAMTAY									
SNOW CAPPED MOUNTAIN									
N									
AT APPROX. (29 50N 93 45E)									
25X1A									
DATE OF PHOTO		TYPE	QUALITY	CLASS	NO. OF CARDS	SOURCE			
Jan 5 6		4	2	C	3				
CLASSIFICATION		CAPTIONED BY							
SECRET		MJB							
Approved For Release 1999/09/21 : CIA-RDP78-05867A000200580018-6									
PHOTO ANALYSIS REPORT									

PHOTO NO.		LOT NO.		MAP REFERENCE		LATITUDE		LONGITUDE		
247022		154027		129709/21		CIA-RDP78-05867A000200580018-6				
COUNTRY		PROVINCE								
CHINA		SIKANG								
AREA NO	SUBJECT	SUBJECT	SUBJECT	SUBJECT	SUBJECT	SUBJECT	SUBJECT	SUBJECT	SUBJECT	
111L	DID	DID	D36							
5	10	15	20	25	30	35	40	45	50	
LOOKING NORTH FROM										
AM & Y VALLEY & RIVER										
MOUNTAIN										
TOWARD KHO KHA DEONG										
AT APPROX (30 00N 93 45E)										
DATE OF PHOTO		TYPE	QUALITY	CLASS	NO. OF CARDS	SOURCE OF PHOTOGRAPH				
JAN 56		56	4	2	C	3	25X1A			
CLASSIFICATION				CAPTIONED BY						
CONF/NOFOR/CC				MJB						
FORM NO. 1										
1 Jun 56										

FORM NO. 247022		MOI NO. H-4813		APPROVED FOR RELEASE 1999/09/21 : CIA-RDP78-05867A000200580018-6		LATITUDE		LONGITUDE	
COUNTRY		CHINA		PROVINCE		SIKANG			
AREA NO.	SUBJECT	SUBJECT	SUBJECT	SUBJECT	SUBJECT	SUBJECT	SUBJECT	SUBJECT	SUBJECT
111L	DID	D45	C46						
LOOKING									
AM\$AY									
TRUCTURE\$									
AT APPROX. (29 45N 93 50E)									
DATE OF PHOTO		TYPE	QUALITY	CLASS	NO. OF CARDS	SOURCE OF PHOTOGRAPH			
JAN	56	4	2	C	3	25X1A			
CLASSIFICATION				CAPTIONED BY					
CONF/NOFOR/CC				MJB					
FORM NO. 1 Jan 56									
Approved For Release 1999/09/21 : CIA-RDP78-05867A000200580018-6									
PHOTO ANALYSIS REPORT									



PHOTO NO. <b>247024</b>		LOT NO. <b>4837</b>		MAP REFERENCE		LATITUDE		LONGITUDE	
Approved For Release 1999/09/21 : CIA-RDP78-05867A000200580018-6									
COUNTRY <b>CHINA</b>		PROVINCE <b>SIKANG</b>							
AREA NO. <b>1112</b>	SUBJECT <b>D36</b>	SUBJECT <b>D10</b>	SUBJECT <b>D45</b>	SUBJECT	SUBJECT	SUBJECT	SUBJECT	SUBJECT	SUBJECT
<b>LOOKING WEST NEAR NA</b> <b>MAY RIVER AND MOUNTAIN</b> <b>TAI N E J</b>									
<b>AT APPROX. (29 45N 93 50E)</b>									
DATE OF PHOTO <b>JAN 56</b>		TYPE <b>4</b>	QUALITY <b>2</b>	CLASS <b>C</b>	NO. OF CARDS <b>-3</b>	SOURCE OF PHOTOGRAPH <b>25X1A</b>			
CLASSIFICATION <b>CONF/NOFOR/CC</b>				CAPTIONED BY <b>MUR</b>					
Approved For Release 1999/09/21 : CIA-RDP78-05867A000200580018-6 PHOTO ANALYSIS REPORT									

PHOTO NO.	247025	LOT NO.	SV93	ADP REFERENCE		LATITUDE		LONGITUDE	
Approved For Release 1999/09/21 : CIA-RDP78-05867A000200580018-6									
COUNTRY	China		PROVINCE						
Tibet									
AREA NO	311L	SUBJECT	DIS	SUBJECT	DIR	SUBJECT	039	SUBJECT	
TERRAIN		NEAR		HUK		PA			
LA		(PASS)		MOUNTAIN					
STREAM									
AT APPROX (29 45 N - 90 10 E)									
25X1A									
DATE OF PHOTO		TYPE	QUALITY	CLASS	NO OF CARDS	SOURCE OF PHOTOGRAPH			
Jan 56		4	2	C	3				
CLASSIFICATION		CONTINUED CONTROL		CAPTIONED BY					
CONFIDENTIAL				MIB					
FORM NO. 1 Approved For Release 1999/09/21 : CIA-RDP78-05867A000200580018-6									
PHOTO ANALYST'S REPORT									

PHOTO NO	257026	LOT NO	5827	APPROX LONG		CAPTURED		DATE TAKEN	
COUNTRY	China	Approved For Release 1999/09/21 : CIA-RDP78-05867A000200580018-6			Tibet				
AREA NO	311L	SUBJECT	DID	SUBJECT	CGP	SUBJECT	AK3	SUBJECT	
VILLAGE		NESTLED		IN		ANIMALS		GRAZING	
IN		EG							

TWENTY MILES NORTH OF LHASA LOOKING  
TOWARD DHRAK YABA, CENTER OF  
PILGRIMAGE.

25X1A

DATE OF PHOTO	Jan 56	TYPE	4	QUALITY	2	CLASS	C	NO. OF CARDS	3	SOURCE	
CLASSIFICATION		CONFIDENTIAL		NOFORN-CONTROLLED CUSTODY		CAPTIONED BY		HUB			
FORM NO. 174 1 Jan 56 Approved For Release 1999/09/21 : CIA-RDP78-05867A000200580018-6 PHOTO ANALYSIS REPORT											

2471127		101-110		102-110		103-110		104-110		105-110	
COUNTRY		APPROVED FOR RELEASE		1999/09/21		CIA RDP78-05867A000200580018-6					
CHINA		TIBET									
AREA NO		SUBJECT		SUBJECT		SUBJECT		SUBJECT		SUBJECT	
311L		DID		AKU		DIE					
ROAD		PLAIN		WITH		N		Y		E	
NCH		HEN		T		H		A		N	
ANG		IN		B		G					
<p>AT APPROX (29 55N - 90 20E)</p> <p>PART 1 OF 3 PART PANORAMA</p> <p>(SEE CIA _____ TO _____)</p>											
DATE OF PHOTO		TYPE		QUALITY		CLASS		NO. OF CARDS		SOURCE OF PHOTOGRAPH	
JAN		5-6		4		2		C		3	
CLASSIFICATION		CONF/NOFOR/CC		CAPTIONED BY		MILB				25X1A	
<p>FORM NO. 1 Jan 56</p> <p>Approved For Release 1999/09/21 : CIA RDP78-05867A000200580018-6</p> <p>PHOTO ANALYST REPORT</p>											

PHOTO NO		247028		U-7037		DATE		1998/09/21		CIA-RDP78-05867A000200580018-6	
COUNTRY		CHINA		TIBET		SUBJECT		SUBJECT		SUBJECT	
AREA NO		311L		DID		DIE		SUBJECT		SUBJECT	
SUBJECT		PLAIN		NYENCHH		HEN		TMA		NGLHA	
SUBJECT		MT		RANGE		IN		BE		AT APPROX. (29 55 N - 90 20 E).	
SUBJECT		PART 2 OF 2 PART PANORAMA		(SEE CIA TO							
DATE OF PHOTO		JAN		56		4		2		C	
TYPE		CONF/NOFOR/OC		CAPTIONED BY		MIB		25X1A			
CLASSIFICATION		1 JAN 56		APPROVED FOR RELEASE 1998/09/21		CIA-RDP78-05867A000200580018-6		PHOTO ANALYSIS REPORT			

PHOTO NO.	247020	LOT NO.	U-4037	CLASSIFICATION	CONFIDENTIAL	DATE OF PHOTO	1 JAN 56
COUNTRY	CHINA	Approved For Release 1999/09/21 : CIA-RDP78-05867A000200580018-6					
AREA NO.	311L	SUBJECT	DID DIE	SUBJECT	TIBET	SUBJECT	
	(PLAIN)						
	NGELHA		NT		RANGE		IN
							BE

AT APPROX (29 55N - 90 20E)  
 PART 3 OF 3 PART PANORAMA  
 (SEE CIA \_\_\_\_\_ TO \_\_\_\_\_)

DATE OF PHOTO	1 JAN 56	TYPE	4	QUALITY	2	CLASS	C	NO OF CARDS	2	SOURCE OF PHOTOGRAPH	25X1A
CLASSIFICATION	CONF/NOFOR/CC				CAPTIONED BY	MUB					

FORM NO. 174 USE PREVIOUS EDITIONS  
 1 JAN 56

Approved For Release 1999/09/21 : CIA-RDP78-05867A000200580018-6

PHOTO ANALYSIS REPORT

(20)

(21)

PHOTO NO.	247039	LOT NO.	54827	MAP REFERENCE	NA-46	LATITUDE	29 59N	LONGITUDE	94 42E
COUNTRY <u>CHINA</u> Approved For Release 1999/09/21 : CIA-RDP78-05867A000200580018-6 SUBJECT <u>BIKANG</u>									
AREA NO.	1112	SUBJECT	DID	SUBJECT	CEP	SUBJECT	Q3P	SUBJECT	Q4P
			3			10		13	
	H O		K H A		D E O N G				H O U S E
			25			30		35	
			T R E E		A N D				M O U N T A I
			45			50			
	N								
DATE OF PHOTO Jan 5 6 4 2 c 4									
TYPE QUALITY CLASS NO. OF CARDS SOURCE OF PHOTOGRAPH 25X1A									
CLASSIFICATION <u>CONFIDENTIAL</u> REFORM-CONTINUED CONTROL CAPTIONED BY <u>MIA</u>									
FORM NO. 1 Jan 56 Approved For Release 1999/09/21 : CIA-RDP78-05867A000200580018-6 PHOTO ANALYST'S REPORT									

PHOTO NO.	247032	LOT NO.	J-4897	MAP REFERENCE	C. F. E.	LATITUDE	55 02 N	LONGITUDE	82 50 E
COUNTRY	Approved For Release 1999/09/21 : CIA-RDP78-05867A000200580018-6								
AREA NO.	29 N	SUBJECT	FED	SUBJECT		SUBJECT		SUBJECT	
USSR ASIATIC RSFSR NOVOSIBIRSK OBLAST									
NOVOSIBIRSK PUMPING									
TYPE MACH 700 - ① 2 - ①									
PRODUCING 700 M <sup>3</sup> /MIN. ELEVATION PRESSURE 1200 MM VOD. ST. MFR BY NEVSKY MACHINE BUILDING PLANT.									
DATE OF PHOTO	TYPE	QUALITY	CLASS	NO. OF CARDS	SOURCE OF PHOTOGRAPH				
	/	/	4	/	25X1A				
CLASSIFICATION					CAPTIONED BY				
040					JRH				
Approved For Release 1999/09/21 : CIA-RDP78-05867A000200580018-6									
PHOTO ANALYST'S REPORT									



PHOTO NO.	LOT NO.	MAP REFERENCE	LATITUDE	LONGITUDE
247032	J-4897	P	59 55N	30 15E
COUNTRY Approved For Release 1999/09/21 : CIA-RDP78-05867A000200580018-6				
USSR / <u>Th. Curapov RSFSR / LENINGRAD BALAST</u>				
AREA NO.	SUBJECT	SUBJECT	SUBJECT	SUBJECT
07N	AFD			
LENINGRAD			PUMPING	
TYPE	MACHINE		700 - 12 - 1	

PRODUCING 700 M<sup>3</sup>/MIN. ELEVATION  
 PRESSURE 0900 MM VOD. ST. MANUFACTURE  
 BY NEVSKY MACHINE BUILDING PLANT.

25X1A

DATE OF PHOTO	TYPE	QUALITY	CLASS	NO. OF CARDS	SOURCE
—	2	2	4	1	
CLASSIFICATION	CAPTIONED BY				
SECRET	PAC				

PHOTO NO.	247033	LOT NO.	T-9897	MAP REFERENCE	C. FILE	LATITUDE	55 02N	LONGITUDE	82 50E
COUNTRY	USSR								
AREA NO.	29 N	SUBJECT	AFD	SUBJECT		SUBJECT		SUBJECT	
NOVO		\$ I B I R \$ K		C O M P R E		\$			
\$ O R		T Y P E		O K - 5 0 0 - 9 2					
<del>REMOVED</del>				PRODUCING 500					
M3/MIN. MAXIMUM PRESSURE 9 PMA. MFR									
BY NEVSKY MACHINE BUILDING PLANT.									
DATE OF PHOTO		TYPE	QUALITY	CLASS	NO. OF CARDS	SOURCE OF PHOTOGRAPH			
		/	/	3	/	25X1A			
CLASSIFICATION			C	CAPTIONED BY		[REDACTED]			
				JRH					

FORM NO. 17-1 USE PREVIOUS EDITIONS

Approved For Release 1999/09/21 : CIA-RDP78-05867A000200580018-6

PHOTO ANALYSTS REPORT

FORM NO.	LOT NO.	MAP REFERENCE	LATITUDE	LONGITUDE
207033		C-39	55N	30 15E
Approved For Release 1999/09/21 : CIA-RDP78-05867A000200580018-6				
COUNTRY	USSR / N. CHODAN RSESR / LENINGRAD DISTRICT			
AREA NO	SUBJECT	SUBJECT	SUBJECT	SUBJECT
07N				
L E N I N G R A D			C O M P R E S S O	
R T Y P E	O K	-	5 0 0 - 9 2	
PRODUCING 500 M3/MIN. MAXIMUM PRESSURE 9 AMA. MANUFACTURED BY NEVSKY MACHINE BUILDING PLANT.				
25X1A				
DATE OF PHOTO	TYPE	QUALITY	CLASS	NO. OF CARDS
—	2	2	4	1
CLASSIFICATION		CAPTIONED BY		
CUD		PAC-		
Approved For Release 1999/09/21 : CIA-RDP78-05867A000200580018-6				
PHOTO ANALYSIS REPORT				

PHOTO NO.	247034	LOT NO.	J-2000	MAP REFERENCE	C.F.E.	LATITUDE	55	LONGITUDE	10058018-6-3E
COUNTRY	Approved For Release 1999/09/21 : CIA-RDP78-05867A00020058018-6-3E								
AREA NO.	29N	SUBJECT	HED	SUBJECT	RSFSR	SUBJECT	NOVOSIBIRSK	SUBJECT	OBLAST
NOVOSIBIRSK		PUMPING							
TYPE		MACH		100-100-2					
PRODUCING 100									
M3/MIN. ELEVATION PRESSURE 2000									
MM VOD. CT. MFR BY NEWKY MACH									
INE BUILDING PLT.									
DATE OF PHOTO		TYPE	QUALITY	CLASS	NO. OF CARDS	SOURCE OF PHOTOGRAPH			
1944		A	1	4	1	25X1A			
CLASSIFICATION		040		CAPTIONED BY		JRH			
FORM NO. 174		USE PREVIOUS EDITIONS		Approved For Release 1999/09/21 : CIA-RDP78-05867A00020058018-6					

PHOTO NO.	247434	LOT NO.	T-4888	MAP REFERENCE	3	DATE	09/21	CLASS	SECRET	COORDINATES	55E
COUNTRY	USSR / TI. European R.SFSR / LENINGRAD GALAST										
AREA NO.	07N	SUBJECT		SUBJECT		SUBJECT		SUBJECT		SUBJECT	
L E N I N G R A D		P U M P I N G		T		Y P E		M A C H I N E		① 0 ① - ① ① - ②	

PRODUCING 100 M<sup>3</sup>/MIN. ELEVATION  
 PRESSURE 2000 MM VOD. CT. MANUFACTURED  
 BY NEVSKY MACHINE BUILDING PLANT.

25X1A

DATE OF PHOTO	—	TYPE	2	QUALITY	2	CLASS	4	N.O. OF CARDS	1	SC	
CLASSIFICATION						CAPTIONED BY					
2140						FAZ					


PHOTO NO	247035	LOT NO		IAAP REFERENCE		LATITUDE		LONGITUDE		
COUNTRY	USSR									
AREA NO	29N	SUBJECT	RED	SUBJECT		SUBJECT		SUBJECT		
NOVOSIBIRSK PUMPING TYPE MACH 500-00-00 PRODUCING 500 M3/MIN. ELEVATION PRE\$SURE 950 MM VOD ST. MER BY NEVSKY MACHINE BUILDING PLANT.										
DATE OF PHOTO	---		TYPE	1	QUALITY	1	CLASS	4	NO. OF CARDS	1
CLASSIFICATION						SOURCE OF PHOTOGRAPH 25X1A				
CAPTIONED BY JPH										
FORM NO. 17 1 Jun 56										

PHOTO NO.	247035	LOT NO.	T-422	ALIAS REFERENCE	LAST USED	SCHEDULE
COUNTRY	Approved For Release 1999/09/21 : CIA-RDP78-05867A000200580018-6					
AREA NO.	07N	SUBJECT	LENINGRAD PUMP			
	LENINGRAD					
	TYPE					
	MACHINE					

PRODUCING 500 M3/MIN. ELEVATION  
 PRESSURE 950 MM VOD. ST. MANUFACTURED  
 BY NEVSKY MACHINE BUILDING TYPE.

DATE OF PHOTO	TYPE	QUALITY	CLASS	NO OF CARDS	SC
	2	2	4	1	
CLASSIFICATION	CND		CAPTIONED BY PAC		

PHOTO NO	247036	LOT NO		IAAP REFERENCE		LATITUDE		LONGITUDE	
COUNTRY	USSR ASIATIC RSFSR NOVOSIBIRSK OBLAST								
AREA NO	29N	SUBJECT	AFD	SUBJECT		SUBJECT		SUBJECT	
NOVOSIBIRSK BIRNE GT-600-05 POWER ED 0500 KVM FOR COMMUNICA- TOR GENERATING ELECTRICAL CURRENT. MFR. BY NEVSKY MACHINE BUILDING PLT.									

DATE OF PHOTO	TYPE	QUALITY	CLASS	NO. OF CARDS	SOURCE OF PHOTOGRAPH
1	1	1	4	1	25X1A
CLASSIFICATION					
CAPTIONED BY					
000					
FORM NO. 174 USE PREVIOUS EDITIONS					
Approved For Release 1990/09/01 CIA-RDP78-00007A000200050000-1					



PHOTO NO. 247036	LOT NO. J-4907	MAP REFERENCE C	COUNTRY USSR/N. EUROPEAN RSFSR	LONGITUDE 39 55N 30 15E
Approved For Release 1999/09/21 : CIA-RDP78-05867A000200580018-6 LENINGRAD OBLAST				
AREA NO. 07N	SUBJECT LENINGRAD	SUBJECT GAS	SUBJECT TURBINE	SUBJECT GT-600-05
0500 KVM FOR COMMUNICATOR GENERATING ELECTRICAL CURRENT. MANUFACTURE BY NEVSKY MACHINE BUILDING PLANT.				
25X1A				
DATE OF PHOTO	TYPE	QUALITY	CLASS	NO. OF CARDS
---	2	2	4	1
CLASSIFICATION CND		CAPTIONED BY PAC		
Approved For Release 1999/09/21 : CIA-RDP78-05867A000200580018-6 PHOTO ANALYSIS REPORT				

PHOTO NO	267037	LOT NO		MAP REFERENCE		LATITUDE		LONGITUDE	
COUNTRY	USSR								
AREA NO	29N	SUBJECT	AFD	SUBJECT		SUBJECT		SUBJECT	
Approved For Release 1999/09/21 : CIA-RDP78-05867A000200580018-6 ASIATIC RSESR NOVOSIBIRSK OBLAST NOVOSIBIRSK PUMPING TYPE MACH 0-2700-30 WITH COMMUNICATOR FROM STEAM TURBINE TYPE AKV-6-V. PRODUCING 2700 1/3/MIN. PRESSURE 2.6 PMR. POWER OF TURBINE 700 KVM. MER BY NEVSKY MACHINE BLDG PLANT.									
DATE OF PHOTO		TYPE		QUALITY		CLASS		NO OF CARDS	
		1	1	4	1				
CLASSIFICATION						SOURCE OF PHOTOGRAPH			
						25X1A			
CAPTIONED BY									
Approved For Release 1999/09/21 : CIA-RDP78-05867A000200580018-6 PHOTO ANALYSIS REPORT									

PHOTO NO	LOT NO	MAP REFERENCE	LATITUDE	LONGITUDE
247037	J-4897	Q	59-55N	30-10E
COUNTRY Approved For Release 1999/09/21 : CIA-RDP78-05867A000200580018-6 USSR / TL. European RSFSR / LENINGRAD GOBLAST				
AREA MO	SUBJECT	SUBJECT	SUBJECT	SUBJECT
07N				
LENINGRAD			PUMP	
TYPE	MACHINE		0-2700-3	
①				
WITH COMMUNICATOR FROM STEAM TURBINE TYPE AKV-6-V. PRODUCING 2700 M3/MIN. PRESSURE 2.6 AMA. POWER OF TURBINE 7000 KW. MANUFACTURED BY NEVSKY MACHINE BUILDING PLANT.				
25X1A				
DATE OF PHOTO	TYPE	QUALITY	CLASS	NO OF CARDS
	2	2	4	1
CLASSIFICATION		CAPTIONED BY		
SECRET		ARC		
FORM NO. 1 Approved For Release 1999/09/21 : CIA-RDP78-05867A000200580018-6 1 Jun 36 PHOTO ANALYSIS REPORT				

267070

LOT NO

MAP REFERENCE

LATITUDE

ELEVATION

COUNTRY

AREA NO

SUBJECT

SUBJECT

SUBJECT

SUBJECT

SUBJECT

SUBJECT

SUBJECT

SUBJECT

APPROVED FOR RELEASE 1999/09/21 CIA-RDP78-05867A000200560018-5  
 29N RFD NOVO \$181R\$K COLAST  
 NOVO \$181R\$K COMPRE\$  
 \$OR TYPE MACH K-250  
 6①-①.

PRODUCING 250  
 M3/MIN. MAXIMUM PRESSURE 9 FMA. MER.  
 BY NEUSKY MACHINE BLDG PLANT.

DATE OF PHOTO

TYPE

QUALITY

CLASS

NO. OF CARDS

SOURCE OF PHOTOGRAPH

25X1A

CLASSIFICATION

CAPTIONED BY

040

SRM

FORM NO.

174

USE PREVIOUS EDITIONS

Approved For Release 1999/09/21 CIA-RDP78-05867A000200560018-5  
 ANALYSIS REPORT

(20)

PHOTO NO. <b>247038</b>	LOT NO. <b>J-4822</b>	MAP REFERENCE	LATITUDE <b>50 15 E</b>	LONGITUDE <b>30 15 E</b>
COUNTRY <b>USSR / European RSFSR / LENINGRAD DISTRICT</b>				
AREA NO. <b>07N</b>	SUBJECT <b>LENINGRAD</b>	SUBJECT <b>COH</b>	SUBJECT <b>PRESSO</b>	SUBJECT <b>250</b>
<b>R</b>	<b>T</b>	<b>Y</b>	<b>P</b>	<b>E</b>
<b>-</b>	<b>6</b>	<b>0</b>	<b>-</b>	<b>0</b>
<b>-</b>	<b>6</b>	<b>0</b>	<b>-</b>	<b>0</b>

**PRODUCING 250 H3/MIN. MAXIMUM PRESSURE 9 AMA. MANUFACTURED BY NEVSKY MACHINE BUILDING PLANT.**

25X1A

DATE OF PHOTO	TYPE	QUALITY	CLASS	NO. OF CARDS	SO
	<b>2</b>	<b>2</b>	<b>4</b>	<b>1</b>	
CLASSIFICATION <b>SECRET</b>			CAPTIONED BY <b>PAK</b>		

PHOTO NO

247039

LOT NO

J-4897

MAP REFERENCE

C. FILE

LATITUDE

55

LONGITUDE

22N 03E

COUNTRY

Approved For Release 1995/09/21 : CIA-RDP78-05867A000200580018-6

AREA NO

29N

SUBJECT

FFD

SUBJECT

SUBJECT

SUBJECT

SUBJECT

SUBJECT

SUBJECT

SUBJECT

NOVOBIRSK DISTRICT  
URBINE TYPE AREA  
POWER 6000 KVM.  
INDUSTRIAL SELECTORS PAIR 40 M/CHAS.  
MER BY NEVSKY MACHINE BLDG PLANT.

DATE OF PHOTO

TYPE

QUALITY

CLASS

NO. OF CARDS

SOURCE OF PHOTOGRAPH

25X1A

CLASSIFICATION

OUO

CAPTIONED BY

JRH

FORM NO. 174

USE PREVIOUS EDITIONS

Approved For Release 1995/09/21 : CIA-RDP78-05867A000200580018-6

PHOTO NO.	LOT NO.	MAP REFERENCE	LATITUDE	LONGITUDE
247039	J-4897	C	59 55N	30 15E
COUNTRY				
USSR / U.S.S.R. / EUROPEAN R.S.F.S.R. / LENINGRAD GOBLAST				
AREA NO.	SUBJECT	SUBJECT	SUBJECT	SUBJECT
07N	AED			
L E N I N G R A D			S T E A M	T U R
B I N E			T Y P E	A P - 6 - ① ①

POWER 6000 KVM. INDUSTRIAL SELECTORS  
PAIR 40 M/CHAS. MANUFACTURED BY  
NEVSKY MACHINE BUILDING PLANT.

25X1A

DATE OF PHOTO	TYPE	QUALITY	CLASS	NO. OF CARDS
—	2	2	4	1
CLASSIFICATION			CAPTIONED BY	
QUD			AIC	
FORM NO. 1 1 Jan 56				

PHOTO NO	247040	LOT NO	J-48917	MAP REFERENCE	6-5867A000200580918-5	LATITUDE	55 22 33 E	LONGITUDE	33 33 E
COUNTRY	USSR	Approved For Release 1999/09/21 : CIA-RDP78-05867A000200580918-5							
AREA NO	29N	SUBJECT	AFD	SUBJECT	ASIANIC RSFSR	SUBJECT	NOVOSIBIRSK	SUBJECT	OBALIST
NOVOSIBIRSK		MACH		TYPE		PUMP		ING	
750		-23		-0		WITH COMMUNICATOR			
FROM ELECTRO-MOTOR. ELEVATION PRESSURE									
3000 MM-H2O. ST. MFR BY HEAVY MACH-									
INE BUILDING PLT.									
DATE OF PHOTO		TYPE	QUALITY	CLASS	NO. OF CARDS	SOURCE OF PHOTOGRAPH			
---		L	1	4	1	25X1A			
CLASSIFICATION		OUD		JRH					
FORM NO. 174		USE PREVIOUS EDITIONS		Approved For Release 1999/09/21 : CIA-RDP78-05867A000200580918-5		PHOTO ANALYSIS REPORT			



247040

LOT NO. J-4897

MAP REFERENCE

LAUNCH

COMMENTS

Approved For Release 1999/09/21 : CIA-RDP78-05867A000200580018-6

AREA NO

07N

SUBJECT

AED

SUBJECT

SUBJECT

SUBJECT

SUBJECT

SUBJECT

SUBJECT

SUBJECT

LENINGRAD

10

PUMPING

13

ACHINET TYPE

30

750-23-10

50

FROM ELECTRO-MOTOR. ELEVATION PRESSURE  
3000 MM-H<sub>2</sub>O. ST. MANUFACTURED BY  
NEVSKY MACHINE BUILDING PLANT.

25X1A

DATE OF PHOTO

TYPE

QUALITY

CLASS

NO. OF CARDS

—

2

2

4

1

CLASSIFICATION

ALL

CAPTIONED BY

ARC

FORM NO. 174  
1 Jun 56

Approved For Release 1999/09/21 : CIA-RDP78-05867A000200580018-6

PHOTO ANALYST REPORT

PHOTO NO.		247041		LOT NO.		3-4894		MAP REFERENCE		LATITUDE		LONGITUDE	
COUNTRY		USSR		SUBJECT		SUBJECT		SUBJECT		SUBJECT		SUBJECT	
AREA NO.		29N		SUBJECT		SUBJECT		SUBJECT		SUBJECT		SUBJECT	
NOV		5		SUBJECT		SUBJECT		SUBJECT		SUBJECT		SUBJECT	
MACH		25		SUBJECT		SUBJECT		SUBJECT		SUBJECT		SUBJECT	
45		30		SUBJECT		SUBJECT		SUBJECT		SUBJECT		SUBJECT	

WITH COMMUNICATOR  
 FROM STEAM TURBINE TYPE OP-0.5-0. PRO-  
 DUCING 917 M3/MIN. ELEVATION PRESSURE  
 3000 MM VOD. \$T. POWER TURBINE 550  
 KVM. MFR BY NEVSKY MACH BLDG PLT.

DATE OF PHOTO		TYPE		QUALITY		CLASS		NO. OF CARDS		SOURCE OF PHOTOGRAPH	
---		1		1		4		1		25X1A	
CLASSIFICATION		OUD		CAPTIONED BY		JRH					

Approved For Release 1999/09/24 : CIA-RDP78-05867A000200580018-6

PHOTO NO.	247041	LOT NO.	J-4880	DATE	1955/09/24	REF	78-05867A000200580018-6	LATITUDE	59 30 N	LONGITUDE	30 15 E
COUNTRY	USSR / European RSFSR / LENINGRAD GOBLAST										
AREA NO.	07 N	SUBJECT	AFD	SUBJECT		SUBJECT		SUBJECT		SUBJECT	
LENNINGRAD				10	PUMPING				15	M	
ACHINE				25	TYPE				30	750-23-1	
				45					50		

FROM STEAM TURBINE TYPE OP-0.5-1 WITH COMMUNICATOR.

DATE OF PHOTO		TYPE	QUALITY	CLASS	NO. OF CARDS	25X1A
—		2	2	4	1	
CLASSIFICATION			CAPTIONED BY			
CWD			AAC			

FORM NO. 174 1 Jun 56 USE PREVIOUS EDITIONS

FORM NO. 174 1 Jun 56 USE PREVIOUS EDITIONS

PHOTO ANALYSIS REPORT

Approved For Release 1999/09/24 : CIA-RDP78-05867A000200580018-6

247044		J-4889		R		58-FFN		58-105	
Approved For Release 1999/09/21 : CIA-RDP78-05867A000200580018-6									
USSR / M. CHERNOMORSKY / RSFSR / LENINGRAD BALAST									
AREA NO	SUBJECT	SUBJECT	SUBJECT	SUBJECT	SUBJECT	SUBJECT	SUBJECT	SUBJECT	SUBJECT
07N	AFD								
L E N I N G R A D					C O M P R E S S O				
R W I T H					C O M M U N I C A T O R				
FROM STEAM									
TURBINE TYPE AKV-02-00. PRODUCING									
3250 MB/MIN. PRESSURE 3.8 AMA. POWER									
TURBINE 10,000 KVM. MANUFACTURED BY									
NEVSKY MACHINE BUILDING PLANT.									
25X1A									
DATE OF PHOTO		TYPE	QUALITY	CLASS	NO. OF CARDS	FO			
—		2	2	4	1	[REDACTED]			
CLASSIFICATION				CAPTIONED BY					
QUD				PAC					
Approved For Release 1999/09/21 : CIA-RDP78-05867A000200580018-6									
PHOTO ANALYSIS REPORT									

PHOTO NO		LOT NO		DATE		LATITUDE		LONGITUDE	
247043		J-4897		1959/08/12		58°58'67"N		000°00'00"E	
COUNTRY		APPROVED FOR RELEASE		PROVINCE		CITY		SUBJECT	
USSR		AFIATIC		RSFSR		NOVOSIBIRSK		OBLAST	
AREA NO		SUBJECT		SUBJECT		SUBJECT		SUBJECT	
29N		AFD							
NOV		O		S		I		B	
M		A		C		H		T	
P		U		M		P		I	
N		G		3		5		0	
0		0		-		0		4	
1									
PRODUCING 3500 M3/MIN. ELEVATION PRESSURE 0000 MM VOD. \$T. MER BY NEV\$KY MACHINE BUILDING PLT.									
DATE OF PHOTO		TYPE		QUALITY		CLASS		NO. OF CARDS	
		1		1		4		1	
CLASSIFICATION		040		CAPTIONED BY		SRH			
FORM NO 174		USE PREVIOUS EDITIONS		APPROVED FOR RELEASE		1999/09/01		CIA RDP78-00007A000200000000-6	

247243		T-4897		1999/09/21		CIA-RDP78-05867A000200580018-6	
COUNTRY		USSR / (T. European) RSFSR / LENINGRAD		CALAST			
AREA NO		07N		AFD			
SUBJECT		LE N I N G R A D		P U M P I N G		M	
SUBJECT		A C H I N E		T Y P E		3 5 0 0 - ① . 4	
SUBJECT		- ①		PRODUCING 3500			
SUBJECT		M3/MIN. ELEVATION		PRESSURE 1000 MM VOD.			
SUBJECT		ST. MANUFACTURED BY		NEVSKY MACHINE			
SUBJECT		BUILDING		PLANT.			
DATE OF PHOTO		TYPE		QUALITY		CLASS	
NO. (OF CARDS)		NO. (OF CARDS)		NO. (OF CARDS)		NO. (OF CARDS)	
1		2		2		4	
CLASSIFICATION		CLASSIFIED BY		CLASSIFIED BY		CLASSIFIED BY	
SECRET		SECRET		SECRET		SECRET	
FORM NO. 1		1 Jun 54		1999/09/21		CIA-RDP78-05867A000200580018-6	

247044		4966		E		855		1802		580048-6		1E	
Approved For Release 1999/09/21 : CIA-RDP78-05867A000200580048-6													
COUNTRY		IRAN		PROVINCE		KAZVIN							
AREA NO		225K		SUBJECT		AKV		SUBJECT		AKY		SUBJECT	
K A R A J		5		(NR)		10		K A R A J		13		D A M	
P R O J E C T		23		R O A D		23		C U R V E		40			
W I D E N I N G		45		50									
Km 20 + 100													
DATE OF PHOTO		JULY		TYPE		564		QUALITY		2		CLASS	
NO. OF CARDS		2		SOURCE OF PHOTOGRAPH		25X1A							
CLASSIFICATION		CONFIDENTIAL		CAPTIONED BY		14							
FORM NO. 17-1 Jun 56 USE PREVIOUS EDITIONS													
Approved For Release 1999/09/21 : CIA-RDP78-05867A000200580048-6													

267045		LOT NO.		MAP REFERENCE		LATITUDE		LONGITUDE	
COUNTRY		PROVINCE		SUBJECT		SUBJECT		SUBJECT	
IRAN		KAZVIN		D36		AKW			
AREA NO		SUBJECT		SUBJECT		SUBJECT		SUBJECT	
J25K		AKV		AKY		AKW			
K A R A J		(N R)		10		K A R A J		D A M	
B R O J E C T		130		R D		C U R V E		W	
I D E N T I F I C A T I O N		[R]							
Km 16 + 800									
DATE OF PHOTO		TYPE		QUALITY		CLASS		NO. OF CARDS	
July 56		Y		2		Y		4	
CLASSIFICATION		FOR OFFICIAL USE ONLY		CAPTIONED BY		25X1A			
				LE					

FORM NO. 174  
1 Jun 56

USE PREVIOUS EDITIONS

Approved For Release 1980/09/21 : CIA-RDP78-05867A000200580018-6



PHOTO NO		247046		LOT NO		34916		LATITUDE		33 58 57 E	
COUNTRY		IRAN		APPROVED FOR RELEASE 1999/09/21		CIA-RDP78-05867A000200580018-6		LONGITUDE		50 51 E	
AREA NO		325K		SUBJECT		AON		SUBJECT		TEHERAN	
SUBJECT		AON		SUBJECT		AGP		SUBJECT		SUBJECT	
SUBJECT		5		SUBJECT		10		SUBJECT		SUBJECT	
SUBJECT		QUM		SUBJECT		OIL		SUBJECT		STORAGE	
SUBJECT		25		SUBJECT		30		SUBJECT		RES	
SUBJECT		ERVOR		SUBJECT		EXCAVATION		SUBJECT		SUBJECT	
SUBJECT		45		SUBJECT		30		SUBJECT		STEAM	
SUBJECT		SHOVEL		SUBJECT		SUBJECT		SUBJECT		SUBJECT	
DATE OF PHOTO		TYPE		QUALITY		CLASS		NO. OF CARDS		SOURCE OF PHOTOGRAPH	
SEPT 56		4		2		4		2		25X1A	
CLASSIFICATION		CAPTIONED BY		CAPTIONED BY		CAPTIONED BY		CAPTIONED BY		CAPTIONED BY	
FORM NO. 174		USE PREVIOUS EDITIONS		APPROVED FOR RELEASE 1999/09/21		CIA-RDP78-05867A000200580018-6		ANALYSIS REPORT		6-05867A000200580018-6	

PHOTO NO 227047		LOT NO SY966		MAP REFERENCE		LATITUDE	
COUNTRY Approved For Release 1999/09/21 : CIA-RDP78-05867A000200580018-6 IRAN				APPROVED FOR RELEASE			
AREA NO 225K	SUBJECT AKV	SUBJECT AKV	SUBJECT DDD	SUBJECT	SUBJECT	SUBJECT	SUBJECT
K A R A J	(NR)			K A R A J			
P R O J E C T				R O A D			
W I D E N I N G							
K M 18 + 500							
DATE OF PHOTO		TYPE	QUALITY	CLASS	NO. OF CARDS	SOURCE OF PHOTOGRAPH	
July	56	4	2	4	3	25X1A	
CLASSIFICATION				FOR OFFICIAL USE ONLY		CAPTIONED BY	
FORM NO. 174				USE PREVIOUS EDITIONS		LE	
Approved For Release 1999/09/21 : CIA-RDP78-05867A000200580018-6 PHOTO ANALYSIS REPORT							

PHOTO NO. 267048		MAP REFERENCE 139969121		LATITUDE 34		LONGITUDE 580048-676	
COUNTRY Approved For Release 1999/09/21 : CIA-RDP78-05867A000200580018-6				PROVINCE IRAN			
AREA NO. 225K		SUBJECT AKV		SUBJECT AKY		SUBJECT D36	
K A R A J		(N R)		K A R A J		D A M	
P R O J E C T		R D		I M P R O V E M		E N T	
B E F O R E							
[top] CONSTRUCTION CAMP - KARAJ							
Km 15 + 430							
See cea 247049 for related view							
DATE OF PHOTO		TYPE		QUALITY		CLASS	
Sept 56		4		2		4	
CLASSIFICATION		NO. OF CARDS		SOURCE OF PHOTOGRAPH			
FOR OFFICIAL USE ONLY		3		25X1A			
CAPTIONED BY							
FORM NO. 174		USE PREVIOUS EDITIONS					
Approved For Release 1999/09/21 : CIA-RDP78-05867A000200580018-6							

PHOTO NO	247049	LOT NO	591	MAP REFERENCE	5	LATITUDE	35 18 00	LONGITUDE	50 18 50
COUNTRY	Approved For Release 1999/09/21 : CIA-RDP78-05867A000200580018-6				IRAN				
AREA NO	225K	SUBJECT	AKV	SUBJECT	AKV	SUBJECT	D36	SUBJECT	
	KARAJ		(NR)				KARAJ		DAM
	PROJECT						RD		IMPROVEMENT
	ENT		AFTER						
[Shorten] CONSTRUCTION CAMP - KARAJ									
Km 15 + 430									
See CIA 247048 for related view									
DATE OF PHOTO			TYPE	QUALITY	CLASS	NO. OF CARDS	SOURCE OF PHOTOGRAPH		
	5	6	4	2	4	3	25X1A		
CLASSIFICATION	FOR OFFICIAL USE ONLY				CAPTIONED BY	LE			
FORM NO. 174	Approved For Release 1999/09/21 : CIA-RDP78-05867A000200580018-6								