

PHOTO NO.	247151	LOT NO.	4595	MAP REFERENCE	E	LATITUDE	49 12 N	16 38 E
COUNTRY <small>Approved For Release 1999/09/21 : CIA-RDP78-05867A000200580020-3</small> CZECHOSLOVAKIA MORAVIA - SILESIA								
AREA NO.	227 M	SUBJECT	E2G	SUBJECT	C6B	SUBJECT	AKC	
	BRNO				MAR		SHAL	MALINO
	VSKI				SQUARE			BLDG'S
	STREET				CAR			
DATE OF PHOTO TYPE QUALITY CLASS NO. OF CARDS SOURCE OF PHOTOGRAPH — 4 2 4 3 BRNO 1955								
CLASSIFICATION					CAPTIONED BY			
OUO					RIPC [64]			
<small>PC2M NO 1 Jun 56</small> <small>Approved For Release 1999/09/21 : CIA-RDP78-05867A000200580020-3</small> PHOTO ANALYSIS REPORT								

[illegible]

PHOTO NO.	247154	LOT NO.	U4595	MAP REFERENCE	G	LATITUDE	49 12 N	LONGITUDE	16 38 E
COUNTRY	CZECHOSLOVAKIA MORAVIA - SILESIA								
AREA NO.	227 M	SUBJECT	C2G	SUBJECT	AKQ	SUBJECT	C6B	SUBJECT	AKC
B	R	N	O	N	R	T	H	E	R
I	O	N	P	E	O	P	L	E	C
S	B	L	O	G					
DATE OF PHOTO		TYPE	QUALITY	CLASS	NO. OF CARDS	SOURCE OF PHOTOGRAPH			
—		4	2	4	A	BRNO, 1955 [6.7]			
CLASSIFICATION			CAPTIONED BY						
000			R.P.C.						
FORM NO. 1 Jun 56 Approved For Release 1999/09/24 : CIA-RDP78-05867A000200580020-3 PHOTO ANALYSIS REPORT									

CZECHOSLOVAKIA

MORAVIA - SILESIA

AREA NO	333-M	SUBJECT	662	SUBJECT	662	SUBJECT	662	SUBJECT	662	SUBJECT	662	SUBJECT	662	SUBJECT	662
Approved For Release 1999/09/24 : CIA-RDP78-05867A000200580020-3															
BRNO				GENERAL				VIEW				TO			
F				OLD				TOWN				EMPTY			
REET				IN				FEG							

DATE OF PHOTO		TYPE	QUALITY	CLASS	NO OF CARDS	SOURCE OF PHOTOGRAPH
---		4	2	4	3	BRNO
						1955
CLASSIFICATION			CAPTIONED BY			
000			RPL			[72]

PHOTO NO 247158		LOT NO J4595		MAP REFERENCE C		LATITUDE 49 12 N 16 38 E		LONGITUDE	
COUNTRY Approved For Release 1999/08/21 : CIA-RDP78-05867A000200580020-3 CZECHOSLOVAKIA MORAVIA - SILESIA									
AREA NO 227 M		SUBJECT C32		SUBJECT		SUBJECT		SUBJECT	
BRNO		NEW		APARTMENT		HOUSES		ON KIM IRSEN	
STREET									
DATE OF PHOTO									
TYPE		QUALITY		CLASS		NO. OF CARDS		SOURCE OF PHOTOGRAPH	
4		2		4		1		BRNO	
CLASSIFICATION		CAPTIONED BY						1955	
000		RPL						[73]	
FORM NO. 1 Jun 50									
Approved For Release 1999/09/21 : CIA-RDP78-05867A000200580020-3									
PHOTO ANALYSTS REPORT									

PHOTO NO.	247150	LOT NO.	J4595	MAP REFERENCE	G	LATITUDE	49 13 N	LONGITUDE	16 33 E
COUNTRY	CZECHOSLOVAKIA	APPROX. COORDINATES	999/088883	CIA-RDP78-05867A000200580020-3					
AREA NO.	227M	SUBJECT	C2G	SUBJECT	C6B	SUBJECT	AKA	SUBJECT	AKC
BRNO		GOTTWALD		STREET		CAR			
TRUCKS		CAR		(FORMERLY CEJL)					

DATE OF PHOTO	TYPE	QUALITY	CLASS	NO. OF CARDS	SOURCE OF PHOTOGRAPH
---	4	2	4	4	BRNO 1955 [77]
CLASSIFICATION			CAPTIONED BY		
no			R.P.C.		

FORM NO. 1 Jun 56 174 USE PREVIOUS EDITIONS

PHOTO ANALYSIS REPORT

Approved For Release 1999/09/24 : CIA-RDP78-05867A000200580020-3

(20)

PHOTO NO 247164		LOT NO. 4595		MAP REFERENCE C		LATITUDE 49 12 N		LONGITUDE 16 38 E	
COUNTRY CZECHOSLOVAKIA		APPROVAL 1999/09/21		ID CIA-RDP78-05867A000200580020-3		TITLE MORAVIA - SILEZIA			
AREA NO 227M	SUBJECT CIN	SUBJECT C48	SUBJECT	SUBJECT	SUBJECT	SUBJECT	SUBJECT	SUBJECT	SUBJECT
BRNO		YOUNG			PIONEER'S				
HOUSE		IN		LUZANKY					
RK									

DATE OF PHOTO		TYPE	QUALITY	CLASS	NO OF CARDS	SOURCE OF PHOTOGRAPH	
—		4	2	4	2	BRNO 1955 [2]	
CLASSIFICATION OUO				CAPTIONED BY RPC.			

Approved For Release 1999/09/21 : CIA-RDP78-05867A000200580020-3

PHOTO ANALYST'S REPORT

247167

LOT NO.

J4595

MAP REFERENCE

G

LATITUDE

49 12 N

LONGITUDE

16 32 E

COUNTRY

CZECHOSLOVAKIA

PROVINCE

MOBRADIA - SILESIA

Approved For Release 1999/09/21 : CIA-RDP78-05867A000200580020-3

AREA NO

227 M

SUBJECT

AEI

SUBJECT

SUBJECT

SUBJECT

SUBJECT

SUBJECT

SUBJECT

SUBJECT

BRNO

POURING

MOULDS

IN

A

FOUNDRY

10 15 20 25 30 35 40

DATE OF PHOTO

TYPE

QUALITY

CLASS

NO. OF CARDS

SOURCE OF PHOTOGRAPH

—

4

2

4

1

BRNO

1955

CLASSIFICATION

CAPTIONED BY

Approved For Release 1999/09/21 : CIA-RDP78-05867A000200580020-3

FORM NO.

1 Apr 56

174

USE PREVIOUS EDITIONS

PHOTO ANALYSIS REPORT

(20)

22716A

LOT NO.

J4595

MAP REFERENCE

LATITUDE

LONGITUDE

COUNTRY

CZECHOSLOVAKIA

PROVINCE

MOBRAVIA - SILESIA

AREA NO

227 M

SUBJECT

AB7

SUBJECT

AEG

SUBJECT

SUBJECT

SUBJECT

SUBJECT

SUBJECT

SUBJECT

SUBJECT

SUBJECT

SUBJECT

SUBJECT

SUBJECT

SUBJECT

BRNO

5

10

15

20

25

30

35

40

45

50

55

60

65

70

75

80

85

90

A

25

30

35

40

45

50

55

60

65

70

75

80

85

90

95

100

105

110

115

DATE OF PHOTO

TYPE

QUALITY

CLASS

NO. OF CARDS

SOURCE OF PHOTOGRAPH

1955

4

2

4

2

BRNO

CLASSIFICATION

OUO

CAPTIONED BY

RPC

[91]

FORM NO.

174

USE PREVIOUS EDITIONS

PHOTO ANALYSIS REPORT

Approved For Release 1999/09/21 : CIA-RDP78-05867A000200580020-3

(20)

(20)

PHOTO NO. 267170 LOT NO. 14595 MAP REFERENCE C LATITUDE 49 12 N 16 38 E

COUNTRY CZECHOSLOVAKIA PROVINCE MORAVIA SILEZIA

AREA NO 227 M SUBJECT AGC

BRNO SPINNING MACHINERY

NE IN TEXTILE PLANT

45 50

DATE OF PHOTO TYPE QUALITY CLASS NO. OF CARDS SOURCE OF PHOTOGRAPH

4 2 4 1 BRNO 1955

CLASSIFICATION CAPTIONED BY

Approved For Release 1999/09/21 : CIA-RDP78-05867A000200580020-3

FORM NO. 174 USE PREVIOUS EDITIONS

Approved For Release 1999/09/21 : CIA-RDP78-05867A000200580020-3

ILLEGIB

Approved For Release 1999/09/21 : CIA-RDP78-05867A000200580020-3

247172

J4595

C

49 12 N 16 38 E

COUNTRY

CZECHOSLOVAKIA

PROVINCE

AREA NO

227 M

SUBJECT

AEI

SUBJECT

SUBJECT

SUBJECT

SUBJECT

SUBJECT

SUBJECT

SUBJECT

BRNO

FACTORY

CHIMNEY

YES

25

30

35

40

45

50

DATE OF PHOTO

TYPE

QUALITY

CLASS

NO. OF CARDS

SOURCE OF PHOTOGRAPH

4

2

4

1

BRNO,
1955

CLASSIFICATION

000

CAPTIONED BY

R.P.C.

122

FORM NO.

1 Jun 56

Approved For Release 1999/09/21 : CIA-RDP78-05867A000200580020-3

PHOTO ANALYSIS REPORT

PHOTO NO 217171	LOT NO 14395	MAP REFERENCE C	LATITUDE 49 13 N 16 33 E	
COUNTRY CZECHOSLOVAKIA	APPROVED FOR RELEASE 1999/09/21 : CIA-RDP78-05867A000200580020-3			
AREA NO 227 M	SUBJECT C26	SUBJECT C26	SUBJECT MORAVIA - SILESIA	
B R N O	5	F R U I T	10	M A R K E T
25	25	30	35	40
A R E	45	50	55	60
DATE OF PHOTO CLASSIFICATION 000				
TYPE 4		QUALITY 2	CLASS 4	NO. OF CARDS 2
SOURCE OF PHOTOGRAPH BRNO 1955 102		CAPTIONED BY R.P.C.		
FORM NO. 174 USE PREVIOUS EDITIONS PHOTO ANALYSIS REPORT Approved For Release 1999/09/21 : CIA-RDP78-05867A000200580020-3				

PHOTO NO 267176		LOT NO 14596		MAP REFERENCE C		LATITUDE 49 12 N		LONGITUDE 16 38 E	
COUNTRY CZECHOSLOVAKIA		1999/09/21		CIA-RDP78-05867		A000200580020-3			
AREA NO 227 M	SUBJECT AL7	SUBJECT ALD	SUBJECT A4J	SUBJECT	SUBJECT	SUBJECT	SUBJECT	SUBJECT	SUBJECT
B R N O		B O A T		L A N D I N G					
T H	K N I N I C K Y			R E S E R V O I R					
DATE OF PHOTO		TYPE	QUALITY	CLASS	NO. OF CARDS	SOURCE OF PHOTOGRAPH			
—		4	2	4	3	BRNO, 1955			
CLASSIFICATION			CAPTIONED BY						
Approved For Release 1999/09/21 : CIA-RDP78-05867			A000200580020-3						
FORM NO. 174 USE PREVIOUS EDITIONS									
PHOTO ANALYSIS REPORT									

PHOTO NO	267177	LCI NO	14595	MAP REFERENCE	C	LATITUDE	49 12 N	LONGITUDE	16 38 E
COUNTRY	CZECHOSLOVAKIA	1999/09/24 : CIA-RDP78-05867A000200580020-3							
AREA NO	227 M	SUBJECT	A4.1	SUBJECT	C5D	SUBJECT	DIB	SUBJECT	
BRNO		KN		NICKY		RESE		R	
VOIR		SUN		BATHER		S		FA	
RMLAND		IN		BG					
DATE OF PHOTO		TYPE	QUALITY	CLASS	NO. OF CARDS	SOURCE OF PHOTOGRAPH			
---		4	2	4	3	BRNO			
CLASSIFICATION		000		CAPTIONED BY		1955			
				RPL		[121]			

PHOTO ANALYSIS REPORT

Approved For Release 1999/09/24 : CIA-RDP78-05867A000200580020-3

(20)

PHOTO NO. 047170		LOT NO. J459E		MAP REFERENCE C		LATITUDE 49 12 N		LONGITUDE 16 30 E	
COUNTRY CZECHOSLOVAKIA		1999/09/24		CIA-RDP78-05867A000200580020-3		MORAVIA - SILESIA			
AREA NO. 227 M	SUBJECT C5F	SUBJECT C2G	SUBJECT	SUBJECT	SUBJECT	SUBJECT	SUBJECT	SUBJECT	SUBJECT
B	R	N	O	M	A	Y	D	A	Y
I	N	S	T	R	E	E	F	R	O
L	B	L	D	G					
DATE OF PHOTO: _____ TYPE: _____ QUALITY: _____ CLASS: _____ NO. OF CARDS: _____ SOURCE OF PHOTOGRAPH: <u>BRNO, 1955</u> CLASSIFICATION: <u>OUO</u> CAPTIONED BY: <u>RPC</u> FORM NO. 1 (Rev. 5-6) Approved For Release 1999/09/24 : CIA-RDP78-05867A000200580020-3									

[illegible]

PHOTO NO	247181	LOT NO	J4930	MAX REFERENCE	CIA RDP78-05867A000200580020-3	LATITUDE	121 28E
COUNTRY	CHINA	APPROVED FOR RELEASE	1999/09/01	APPROVED FOR RELEASE	1999/09/01	APPROVED FOR RELEASE	1999/09/01
AREA NO	581L	SUBJECT	ALY	SUBJECT	AKA	SUBJECT	KIAN9SU
\$ H A N G H A I		N E A R		P O O T U			
N G P O I N T		\$ I G N A L		\$ T A T			
I O N		[\$ H I P \$]					
<p><u>ST</u> AT P'utung East Wharf, fg.</p> <p>Also, small freighter AND Soviet merchant ship</p> <p>PI\$CHEVAYA INDU\$TRIYA.</p> <p>Taken between 1700-1800 hours. 25X1A</p>							
DATE OF PHOTO	6 Sept	TYPE	56	QUALITY	4	CLASS	2
CLASSIFICATION	CONFIDENTIAL/NOFORN/CONTINUED			CAPTIONED BY	S		
FORM NO 174	USE PREVIOUS EDITIONS			APPROVED FOR RELEASE 1999/09/01			
PHOTO ANALYSIS REPORT							

PHOTO NO

025100

LOT NO

MAP REFERENCE

LATITUDE

LONGITUDE

COUNTRY

Approved For Release 1999/06/24 : CIA-RDP78-05867A000200680020-3

CHINA

KIANGSU

121 28E

AREA NO

581L

SUBJECT

9D3

SUBJECT

AL4

SUBJECT

SUBJECT

SUBJECT

SUBJECT

SUBJECT

SUBJECT

\$ H A N G H A I N E A R P O O T U
N G P O I N T S I G N A L S T A T
I O N [\$ H I P \$]

FORMER U.S. METTAWEE-CLASS TANKER.
DOWN RIVER FROM PUTUNG EAST WHARF.

25X1A

DATE OF PHOTO

TYPE

QUALITY

CLASS

NO. OF CARDS

SOURCE

6 Sept 56

4

2

C

2

CLASSIFICATION

CONFIDENTIAL

CAPTIONED BY

CIA-RDP78-05867A000200680020-3

FORM NO.

1 Jun 56

174 USE PREVIOUS EDITIONS

PHOTO ANALYSIS REPORT

PHOTO NO.	287187	LOT NO.	J4939	MAP REFERENCE	C	LATITUDE	31 23N	LONGITUDE	121 29E
Approved For Release 1999/09/24 : CIA-RDP78-05867A000200580020-3									
COUNTRY	CHINA	AREA NO.	581L	SUBJECT	3CH	SUBJECT	AKA	SUBJECT	KIAN934
W U ÷ \$ U N G (NR) ③ R I V E R G U N B O A T \$ N E A R Q U A R A N T I N E \$ T A T I O N.									
Service									
1. FORMER JAPANESE FUSHIMI class. 2. FORMER JAPANESE ATAMI class. 3. FORMER JAPANESE HIRA class. TAKEN AT 1700-1800 hours 25X1A									
DATE OF PHOTO	6 Sept.	TYPE	56	QUALITY	4	CLASS	2	NO. OF CARDS	C
CLASSIFICATION	Conf/N			Conf Control			CAPTIONED BY		
FORM NO. 1	Approved For Release 1999/09/24 : CIA-RDP78-05867A000200580020-3								

PHOTO ANALYSIS REPORT

PHOTO NO	227181	LOT NO.	PHOTO	MAP REFERENCE	C	LATITUDE	31 23N	LONGITUDE	121 27E
Approved For Release 1999/09/21 : CIA-RDP78-05867A000200580020-3 CHINA Kiangsu									
AREA NO	581L	SUBJECT	3CH	SUBJECT	ALA	SUBJECT	7	SUBJECT	
11 U - \$ UNG (NR) (3) RIVER GUNBOAT \$ NEAR QUARAN TINE \$ TATION.									
Service									
1. FORMER JAPANESE FUSHIMI class. 2. FORMER JAPANESE ATAMI class. 3. FORMER JAPANESE HIRA class.									
Taken At 1700-1800 hours 25X1A									
DATE OF PHOTO	6 Sept.	TYPE	56	QUALITY	4	CLASS	2	NO. OF CARDS	2
CLASSIFICATION	Confidential	Continued Control				CAPTIONED BY			
FORM NO. 1 1 Jun 56 Approved For Release 1999/09/21 : CIA-RDP78-05867A000200580020-3 PHOTO ANALYSIS REPORT									

PHOTO NO	247183	LOT NO		MAP REFERENCE		LATITUDE	31 23N	LONGITUDE	121 27E
COUNTRY	China								
AREA NO	581K	SUBJECT	3CH	SUBJECT	ALA	SUBJECT		SUBJECT	
WU - \$ UNG (N ¹⁰ R) (3) RIVER ²⁰ GUNBOAT\$ NEAR QUARAN ⁴⁰ TINE ⁴⁵ \$ TATION. ⁵⁰									
Service 1. FORMER JAPANESE FUSHIMI class. 2. FORMER JAPANESE ATAMI class. 3. FORMER JAPANESE HIRA class. TAKEN AT 1700-1800 hours. 25X1A									
DATE OF PHOTO	6 Sept.	TYPE	56	QUALITY	4	CLASS	2	NO. OF CARDS	2
CLASSIFICATION	Confidential / NO FORN DISSEM			CAPTIONED			D		
FORM NO. 1 Jun 58	Approved For Release 1999/09/21 : CIA-RDP78-05867A000200580020-3 PHOTO ANALYSIS REPORT								

FORM NO. 1		APPROVED FOR RELEASE 1999/09/22		GIA-RDP83-05867		A100200580020-N		12 4 1	
COUNTRY				PROVINCE					
GERMANY				MECKLENBURG-VORPOMMERN					
AREA NO.		SUBJECT		SUBJECT		SUBJECT		SUBJECT	
214 M		IGM		DIE					
RECH		LIN		N ¹⁰ R		RECH		LIN ²⁰	
LARZ ²⁵		AIR		FIELD ³⁰		LOOK ³⁵		I ⁴⁰	
NG		E ⁴⁵ SE		PAN ⁵⁰					
<p style="text-align: center;">→ EAST SOUTHEAST</p> <p style="text-align: center;">PART 1 OF 3 PART PAN</p>									
25X1A									
DATE OF PHOTO		TYPE		QUALITY		CLASS		NO. OF CARDS	
19 SEPT		56		4		2		B 2	
CLASSIFICATION				CAPTIONED BY					
SECRET-NOFORN-CONTINUED CONTROL				R.P.C.					
FORM NO. 1 Approved For Release 1999/09/22 : PHOTO ANALYSIS REPORT 00200580020-3									

PHOTO NO 25307 LOT NO J4907 MAP REFERENCE C LATITUDE 55 20 N LONGITUDE 12 42 E

COUNTRY GERMANY Approved For Release 1999/09/21 : CIA-RDP78-05867A000200580020-3 MECKLENBURG - VORPOMMERN

AREA NO	SUBJECT	SUBJECT	SUBJECT	SUBJECT	SUBJECT	SUBJECT	SUBJECT	SUBJECT	SUBJECT
214M	IGM	DIF							
RECH	LIN	N ¹⁰	R		RECH	LIN			
LARZ	AIR	F ³⁰	FIELD		L	O	O	K	I
NG	E ⁴⁸	SE	[P ⁵⁰ AN]						

PART 2 OF 3 PART PAN

25X1A

DATE OF PHOTO	TYPE	QUALITY	CLASS	NO. OF CARDS	SOURCE
19 SEPT 56	4	2	B	2	

CLASSIFICATION SECRET-NOFORN-CONTINUED CONTROL CAPTIONED BY RPC

PHOTO NO	247188	LOT NO	14907	MAP REFERENCE	G	LATITUDE	53 20 N	LONGITUDE	12 42 E
COUNTRY	GERMANY								
AREA NO	214M	SUBJECT	16M DIF	SUBJECT		SUBJECT		SUBJECT	
RECHLIN N ¹⁰ R RECHLIN ¹⁵ -									
LARZ ²⁵ AIRFIELD ³⁰ LOOKI ⁴⁰									
NG ESE [PAN ⁵⁰]									
PART 3 OF 3 PART PAN									
25X1A									
DATE OF PHOTO	19 SEPT 56	TYPE	4	QUALITY	2	CLASS	B	NO. OF CARDS	2
CLASSIFICATION	SECRET-NOFORN-CONTINUED CONTROL				CAPTIONED BY		RPC		
FORM NO 17A	USE PREVIOUS EDITIONS								

PHOTO NO. 249258 LOT NO. 14905 MAP REFERENCE C LATITUDE 53 20 N 12 42 E

COUNTRY GERMANY Approved For Release 1999/09/21 : CIA-RDP78-05807A000200580020-3

AREA NO 214 M SUBJECT IGM AEG AKN AKM

RECHLIN N R RECHLIN

LARZ AIRFIELD CONCR

ETE MIX AREA LOADING RAMP

CONCRETE MIXING PLANT AT WESTERN END OF

RUNWAY

25X1A

DATE OF PHOTO	TYPE	QUALITY	CLASS	NO. OF CARDS	SOURCE OF PHOTOGRAPH
19 SEPT 56	4	2	B	4	
CLASSIFICATION SECRET-NOFORN-CONTINUED CONTROL			CAPTIONED BY R.P.C.		

267191		LOT NO. 14802		MAP REFERENCE E		LATITUDE 53 20 N		LONGITUDE 12 42 E	
Approved For Release 1999/09/24 : CIA-RDP78-05867A000200580020-3									
COUNTRY		GERMANY							
AREA NO		MECKLENBURG-VORPOMMERN							
SUBJECT		SUBJECT		SUBJECT		SUBJECT		SUBJECT	
214 M		16 M		AKM		AKN		DIF	
RECHLIN		N		R		RECHLIN		N	
LARZ		AIRFIELD		RR		RR		RR	
GHT-OF-WAY		IN EG.							
25X1A									
DATE OF PHOTO		TYPE		QUALITY		CLASS		NO. OF CARDS	
19 SEPT 56		4		2		B		4	
CLASSIFICATION				CAPTIONED BY		SOURCE			
SECRET-NOFORN-CONTINUED CONTROL				R.P.C.					
FORM NO. 1 Jan 56									
Approved For Release 1999/09/24 : CIA-RDP78-05867A000200580020-3									

PHOTO NO. 247109		LOT NO. 149017		MAP REFERENCE		LATITUDE 53 20 N 13 42 E		LONGITUDE	
Approved For Release 1999/09/14 : CIA-RDP78-05867A000200580020-3									
COUNTRY GERMANY				PROVINCE MECKLENBURG-VORPOMMERN					
AREA NO 214 M		SUBJECT IGM		SUBJECT AKM		SUBJECT DIF		SUBJECT	
RECH		LIN		NR		RECH		LIN	
LARZ		AIR		FIELD		RR		RI	
GHT		OF		WAY		IN FG.			
25X1A									
DATE OF PHOTO		TYPE		QUALITY		CLASS		NO. OF CARDS	
19 SEPT		56		4		2		B 3	
CLASSIFICATION SECRET-NOFORN-CONTINUED CONTROL				CAPTIONED BY R.P.C.					
FORM NO 174 1 JUN 56									
Approved For Release 1999/09/14 : CIA-RDP78-05867A000200580020-3									

FORM NO. 10-70
1 Jun 56

Approved For Release 1999/09/24 : CIA-RDP78-05867A000200580020-3

(2)

PHOTO NO.	LOT NO.	MAP REFERENCE	LATITUDE	LONGITUDE
247104			53 20 N 12 43 E	
COUNTRY <small>Approved For Release 1999/09/24 : CIA-RDP78-05867A000200580020-3</small> GERMANY MECKLENBURG - VORPOMMERN				
AREA NO.	SUBJECT	SUBJECT	SUBJECT	SUBJECT
214 M	TGM	AKU	DIF	
RECHLIN	N	N	R	RECHLIN
LARZ	23	AIRFIELD	33	RUNWAY
Y	UC	45	ROAD	50
MAIN RUNWAY (WEST END) FROM RAILWAY. NOTE TAXIWAY CONNECTING LANE AT RIGHT.				
25X1A				
DATE OF PHOTO	TYPE	QUALITY	CLASS	NO. OF CARDS
19 SEP 56	4	2	B	3
CLASSIFICATION SECRET-NOFORN-CONTINUED CONTROL			CAPTIONED BY	
			RPL	
FORM NO. 1 <small>Approved For Release 1999/09/24 : CIA-RDP78-05867A000200580020-3</small> PHOTO ANALYSIS REPORT				

PHOTO NO	247195	LOT NO	14700	MAP REFERENCE	E	LATITUDE	53 30 N 12 43	LONGITUDE	
COUNTRY	GERMANY								
AREA NO	214 M	SUBJECT	IGM	SUBJECT	AKM	SUBJECT	AKU	SUBJECT	DIF
RECHLIN			N ¹⁰ R			RECHLIN			
LARZ			AIRFIELD			RR,			R
OAD			RUNWAY			SOAK TRACK IN EG.			
MAIN RUNWAY.									
25X1A									
DATE OF PHOTO	19 SEPT	TYPE	56	QUALITY	4	CLASS	2	NO OF CARDS	B 4
CLASSIFICATION	SECRET-NOFORN-CONTINUED CONTROL				CAPTIONED BY				
					RPC				
FORM NO 17	Approved For Release 1999/09/01 : CIA-RDP78-05867A000200580020-3								
PHOTO ANALYSIS REPORT									

PHOTO NO	243195	LOT NO	14807	REF ID	CIA-RDP80-05867A000200580020-3	CLASS	SECRET
COUNTRY	GERMANY		MECKLENBURG - VORPOMMERN				
AREA NO	214 M	SUBJECT	IGM	SUBJECT	AKM	SUBJECT	AKU
		SUBJECT	DIF	SUBJECT		SUBJECT	
	RECH	LI	N		NR		RECH
	LA	RZ		AI	R	FI	EL
	OAD			R	UN	WAY	SPUR TRACK IN EG.
WEST END OF MAIN RUNWAY.							
25X1A							
DATE OF PHOTO	19 SEPT 56	TYPE	4	QUALITY	2	CLASS	B
						NO. OF CARDS	4
CLASSIFICATION	SECRET-NOFORN-CONTINUED CONTROL			CAPTIONED BY			
				RPC			
FORM NO. 17	Approved For Release 1999/09/09 : CIA-RDP80-05867A000200580020-3						

PHOTO NO.		827197		REF ID		A500200580020-3		LATITUDE		29 94E	
COUNTRY				PROVINCE							
USSR				ESTONIAN SSR							
AREA NO		SUBJECT		SUBJECT		SUBJECT		SUBJECT		SUBJECT	
25MN		984		AM9							
T	A	L	L	I	N	(P	R	O	B	A
A	R	L	O	C	A	T	I	O	N	?	O
U	\$	P	L	A	T	\$	\$	\$			
VARE OPPOSITE PALACE											
HOTEL											
POSSIBLY MICROWAVE RELAY STATION											
25X1A											
DATE OF PHOTO		TYPE		QUALITY		CLASS		NO OF CARDS		SC	
SEPT 56		4		2		B		2			
CLASSIFICATION						CAPTIONED BY					
SECRET/NOFORN/ICL						CK					
Approved For Release 1999/09/21 : CIA-RDP78-05867A000200580020-3											
PHOTO ANALYSIS REPORT											


PHOTO NO. 25X1A		ID NO. 14957021		CLASSIFICATION CIA-RDP78-05867A000200580020-3		LATITUDE		LONGITUDE	
COUNTRY USSR				PROVINCE					
AREA NO. N	SUBJECT 9CL	SUBJECT	SUBJECT	SUBJECT	SUBJECT	SUBJECT	SUBJECT	SUBJECT	SUBJECT
ICE	B	R	E	A	K	E	P	E	R
T	S	T	A	R	D	O	A	R	D
							S	T	E
2 NAUTICAL MILES SOUTH OF GEDSER, DENMARK.									
AT 1600 HOURS									
25X1A									
DATE OF PHOTO		TYPE	QUALITY	CLASS	NO. OF CARDS	SOURCE OF PHOTOGRAPH			
15 JUNE 56		4	2	B	1				
CLASSIFICATION SECRET-NOFORN-CONTINUED CONTROL		CAPTIONED BY APC							
FORM NO. 1 Approved For Release 1999/09/21 : CIA-RDP78-05867A000200580020-3									
PHOTO ANALYSIS REPORT (20)									

PHOTO NO. 267199		LOT NO. 14721		REF. REFERENCE CIA-RDP78-05867A000200580020-3		LATITUDE		LONGITUDE	
COUNTRY USSR				PROVINCE					
AREA NO. N		SUBJECT REL		SUBJECT		SUBJECT		SUBJECT	
ICE		BREAKER		PER		RES		IVE	
T		BRIDGE		AND		MA		ST	
2 NAUTICAL MILES SOUTH OF GERSER, DENMARK.									
AT 1600 HOURS									
25X1A									
DATE OF PHOTO 15 JUNE 56		TYPE 4		QUALITY 2		CLASS B		NO. OF CARDS 1	
CLASSIFICATION SECRET-NOFORN-CONTINUED CONTROL				CAPTIONED BY APC					
FORM NO. 174 1 JUN 56									

PHOTO NO.		REF NO.		CLASS.		SERIAL	
Approved For Release 1999/09/21 : CIA-RDP78-05867A000200580020-3							
COUNTRY				PROVINCE			
GERMANY							
AREA NO.	SUBJECT	SUBJECT	SUBJECT	SUBJECT	SUBJECT	SUBJECT	SUBJECT
4M	3CU						
M I N E	S W E E P E R	N O	6 2 2				
A N	B A L T I C	S E A	P O R T				
S I D E							
POSITION:							
54 25 N 13 51 E. AT 1600 HOURS.							
25X1A							
DATE OF PHOTO		TYPE	QUALITY	CLASS	NO. OF CARDS	SOURCE	
14 JUNE 56		4	2	B	1		
CLASSIFICATION				CAPTIONED BY			
Approved For Release 1999/09/21 : CIA-RDP78-05867A000200580020-3							
FORM NO. 174 USE PREVIOUS EDITIONS							
PHOTO ANALYSIS REPORT							

PHOTO NO. 227203		NOT NO. 148921		TAP REFERENCE		LATITUDE A000200580020-3		LONGITUDE	
COUNTRY GERMANY				PROVINCE					
AREA NO. 4M		SUBJECT 3CU		SUBJECT		SUBJECT		SUBJECT	
M I N E		S W E E P E R		N O		6 2 4		30	
A N		B A L T I C		S E A		P O R T		CO	
S I D E								50	
<p>54 25 N 13 51 E. POSITION: AT 1600 HOURS.</p>									
25X1A									
DATE OF PHOTO		TYPE		QUALITY		CLASS		NO. OF CARDS	
14 JUNE 56		4		2		B		1	
CLASSIFICATION SECRET-NOFORN-CONTINUED CONTROL				CAPTIONED BY RPL					
<p>FORM NO. 174 Approved For Release 1999/09/21 : CIA-RDP78-05867A000200580020-3</p> <p>1 Jun 56</p> <p>PHOTO ANALYSIS REPORT</p>									

Approved For Release 1999/09/21 : CIA-RDP78-05867A000200580020-3

Next 4 Page(s) In Document Exempt

25X6

Approved For Release 1999/09/21 : CIA-RDP78-05867A000200580020-3

Approved For Release 1999/09/21 : CIA-RDP78-05867A000200580020-3

COUNTRY		USSR		PROVINCE													
AREA NO	N	SUBJECT	9CL	SUBJECT		SUBJECT		SUBJECT		SUBJECT		SUBJECT		SUBJECT		SUBJECT	
ICE		BREAKER		10		PERESVJE		15									
T		FROM		30		PORT		33		30		W					
		43				50						2 NAUTICAL					
MILES SOUTH OF GEDSER, DENMARK.																	
AT 1600 HOURS.																	
25X1A																	
DATE OF PHOTO		TYPE		QUALITY		CLASS		NO. OF CARDS		SOURCE							
15 JUNE 56		4		2		B		1									
CLASSIFICATION		SECRET-NOFORN-CONTINUED CONTROL						CAPTIONED BY		RPC							
FORM NO. 1 JAN 56		Approved For Release 1999/09/21 : CIA-RDP78-05867A000200580020-3															
PHOTO ANALYSTS REPORT																	

PHOTO NO.		LOT NO.		STRIP NUMBER		LATITUDE		LONGITUDE	
240000		199000		199000		A000200580020-3			
COUNTRY				PROVINCE					
USSR									
AREA NO.	SUBJECT	SUBJECT	SUBJECT	SUBJECT	SUBJECT	SUBJECT	SUBJECT	SUBJECT	SUBJECT
N	466								
ICE	B	R	E	A	K	E	R	P	E
T	P	O	R	T	S	T	E	R	N
NAUTICAL									
MILES SOUTH OF CEDER, DENMARK.									
AT 1600 HOURS.									
25X1A									
DATE OF PHOTO		TYPE	QUALITY	CLASS	NO. OF CARDS	SOURCE			
15 JUNE 56		4	2	B	1				
CLASSIFICATION				CAPTIONED BY					
SECRET-NOFORN-CONTINUED CONTROL				RPL					
FORM NO. 1 Approved For Release 1999/09/21 : CIA-RDP78-05867A000200580020-3									
1 Jun 56 PHOTO ANALYSIS REPORT									

247211
Approved For Release 1999/09/21 : CIA-RDP78-05867A000200580020-3

COUNTRY		CHINA		PROVINCE		HOPEH									
AREA NO		23/L		SUBJECT		CIS		SUBJECT		SUBJECT		SUBJECT		SUBJECT	
VILLAGE		\$		SCHOOL		PROB									
ABLY		NEAR		PEIPING		SC									
LASS		ROOM													

25X1A


DATE OF PHOTO		TYPE		QUALITY		CLASS		NO. OF CARDS		SOURCE	
		1		1		4		1			
CLASSIFICATION						CAPTIONED BY					
040						S					

PHOTO NO.		APPROVED FOR RELEASE		1999/09/21		CIA-RDP78-05867A000200580020-3	
COUNTRY				PROVINCE			
AREA NO.				SUBJECT			
1L				9LA			
G U A R D				C H E C K I N G			
B A T				U N I D E N T I F I E D			
S T A T I O N				R R			
DATE OF PHOTO				TYPE		QUALITY	
				2		2	
CLASS				NO. OF CARDS		SOURCE OF PHOTO	
4				1		[REDACTED]	
CLASSIFICATION				CAPTIONED BY			
000				S			

Approved For Release 1999/09/21 : CIA-RDP78-05867A000200580020-3

PHOTO ANALYSIS REPORT

PHOTO NO. 2072		APPROVED FOR RELEASE 1999/09/21		CIA-RDP78-05867A000200580020-3		LATITUDE		LONGITUDE	
COUNTRY		China							
AREA NO.		IL AKF							
SUBJECT		ENTERIOR OF PA\$SENGE							
SUBJECT		R CAR IN TRAN\$IT. [AT							
SUBJECT		TEN DANT							
Probably Peiping - Canton line.									
25X1A									
DATE OF PHOTO		TYPE		QUALITY		CLASS		NO. OF CARDS	
		1		2		4		1	
CLASSIFICATION		DUO		CAPTIONED BY		S		SOURCE OF	
Approved For Release 1999/09/21 : CIA-RDP78-05867A000200580020-3									
FORM NO. 174 USE PREVIOUS EDITIONS									
1 Jun 56									
PHOTO ANALYST'S REPORT									

PHOTO NO. 247215		DOY NO. 349500		MAP REFERENCE		LATITUDE		LONGITUDE	
Approved For Release 1999/09/24 : CIA-RDP78-05867A000200580020-3									
COUNTRY China				PROVINCE					
AREA NO. IL		SUBJECT AKF		SUBJECT		SUBJECT		SUBJECT	
ENTERIOR		OF		PA		SSE		ENGE	
R		CAR		IN		TRAN		SIT. CAT	
TENDANT		IF		G					
Probably Peiping-Canton line.									
25X1A									
DATE OF PHOTO		TYPE		QUALITY		CLASS		NO. OF CARDS	
		1		2		4		1	
CLASSIFICATION				CAPTIONED BY		SOURCE OF			
OUP				B		[REDACTED]			
Approved For Release 1999/09/24 : CIA-RDP78-05867A000200580020-3									
FORM NO. 174 USE PREVIOUS EDITIONS									
PHOTO ANALYSIS REPORT									

DATE OF PHOTO		TYPE	QUALITY	CLASS	NO. OF CARDS	SOURCE OF
		1	2	4	1	

CLASSIFICATION

Approved For Release 1999/09/21 : CIA-RDP78-05867A000200580020-3

FORM NO. 174 USE PREVIOUS EDITIONS

PHOTO ANALYSIS REPORT

FORM NO. 1		267217		167560		MAP REFERENCE		LATITUDE		LONGITUDE	
Approved For Release 1999/09/21 : CIA-RDP78-05867A000200580020-3											
COUNTRY				PROVINCE							
China											
AREA NO		SUBJECT		SUBJECT		SUBJECT		SUBJECT		SUBJECT	
1L		AKF									
INTERIOR		OF		PA		\$		\$		ENGINE	
R		CAR		IN		TRAN		\$		IT	
N		IN		A		I		\$		L	
<p>PASSENGERS TRAVELLING IN AISLES. Probably Peiping - Canton line.</p>											
25X1A											
DATE OF PHOTO		TYPE		QUALITY		CLASS		NO. OF CARDS		SOURCE OF PHOTO	
		1		2		4		1			
CLASSIFICATION				CAPTIONED BY							
duw				D							
<p>Approved For Release 1999/09/21 : CIA-RDP78-05867A000200580020-3</p> <p>PHOTO ANALYSIS REPORT</p>											

REF ID: A66021P		REF ID: A66021P		REF ID: A66021P		REF ID: A66021P		REF ID: A66021P		REF ID: A66021P	
APPROVED FOR RELEASE 1999/09/21		APPROVED FOR RELEASE 1999/09/21		APPROVED FOR RELEASE 1999/09/21		APPROVED FOR RELEASE 1999/09/21		APPROVED FOR RELEASE 1999/09/21		APPROVED FOR RELEASE 1999/09/21	
COUNTRY		PROVINCE		CITY		LATITUDE		LONGITUDE		ELEVATION	
China											
AREA NO		SUBJECT		SUBJECT		SUBJECT		SUBJECT		SUBJECT	
1K		AKQ									
WAITING		ROOM		OF		UN		ID			
ENTIFFIED		RAILROAD		ST							
ACTION.											
Probably on Peiping-Canton line.											
25X1A											
DATE OF PHOTO		TYPE		QUALITY		CLASS		NO. OF CASES		SOURCE OF	
---		1		2		4		1			
CLASSIFICATION				CAPTIONED BY							
ow				S							
APPROVED FOR RELEASE 1999/09/21											
CIA-RDP78-05867A000200580020-3											
PHOTO ANALYSIS REPORT											

PHOTO NO.		REF NO.		REF. REFERENCE		LATITUDE		LONGITUDE	
47219		J10762		CIA-RDP78-05867A000200580020-3					
COUNTRY				PROVINCE					
China				HONAN					
AREA NO		SUBJECT		SUBJECT		SUBJECT		SUBJECT	
131L		AH2							
P	E	A	\$	5	A	N	T	\$	10
C	A	R	T	I	N	G			13
T	O	P							20
\$	O	I	L	25	F	R	O	M	30
R	I	V	E	R					35
B	A	N	K						40
T	O			45	F	I	E	L	50
D	\$								
25X1A									
DATE OF PHOTO			TYPE	QUALITY	CLASS	NO OF CARDS	SOURCE OF PHOTO		
			4	2	4	1	[REDACTED]		
CLASSIFICATION				CAPTIONED BY					
Ouo				S					
Approved For Release 1999/09/21 : CIA-RDP78-05867A000200580020-3									
FORM NO. 174 1 Jun 54 USE PREVIOUS EDITIONS									
PHOTO ANALYSIS REPORT									

FORM NO. 174		USE PREVIOUS EDITIONS	
PHOTO ANALYSIS REPORT			

CLASSIFICATION

CAPTIONED BY

FORM NO. 17
17 Jan 58

USE PREVIOUS EDITIONS

Approved For Release 1999/09/21 : CIA-RDP78-05867A000200580020-3

PHOTO ANALYSIS REPORT

PHOTO NO.	247221	LOT NO.	J4756A	MAP REFERENCE	32	LATITUDE	3-20-50	LONGITUDE	
COUNTRY	CHINA	PROVINCE	Hopeh						
AREA NO.	231L	SUBJECT	AH2	SUBJECT	CTG	SUBJECT		SUBJECT	
[CHINA] GREEN GRAIN AT COLLECTIVE FARM NR PEIPING									
village									
25X1A									
DATE OF PHOTO		TYPE	QUALITY	CLASS	NO OF CARDS	SOURCE C			
		2	2	4	2				
CLASSIFICATION		OUD		CAPTIONED BY					
				S					
FORM NO. 17 17 Jan 58									
Approved For Release 1999/09/21 : CIA-RDP78-05867A000200580020-3									
PHOTO ANALYSIS REPORT									
(20)									

PHOTO NO 217000		LOT NO J4756A		MAP REFERENCE 11		LATITUDE 3		LONGITUDE	
COUNTRY Approved For Release 1999/09/21 : CIA-RDP78-05867A000200580020-3 CHINA									
AREA NO 231L		SUBJECT AJC		SUBJECT		SUBJECT		SUBJECT	
WATER		- CARRIER		\$		FOR		V	
ILLAGE		NEAR		PEI		PING,			
DATE OF PHOTO TYPE QUALITY CLASS NO. OF CARDS SOURCE									
		2		2		4		1	
CLASSIFICATION		040		CAPTIONED BY		D			
FORM NO. 1-72 1 Jan 56 Approved For Release 1999/09/21 : CIA-RDP78-05867A000200580020-3 PHOTO ANALYST'S REPORT									

PHOTO NO.	267222	LOT NO.	J4756A	MAP REFERENCE		LATITUDE		LONGITUDE	
COUNTRY <i>China</i> Approved For Release 1999/09/21 : CIA-RDP78-05867A000200580020-3									
AREA NO.	231L	SUBJECT	C68	SUBJECT	2JD	SUBJECT	C26	SUBJECT	
\$	O	L	D	I	E	R	A	T	\$
A	N	C	E	I	N	K	A	O	P
V	I	L	L	A	G	E			
NEAR Peiping.									
25X1A									
DATE OF PHOTO		TYPE	QUALITY	CLASS	NO. OF CARDS	SOURCE C			
		2	2	4	3				
CLASSIFICATION				CAPTIONED BY					
040				5					
FORM NO. 1 Jun 56 Approved For Release 1999/09/21 : CIA-RDP78-05867A000200580020-3 PHOTO ANALYSIS REPORT									

PHOTO NO	247224	LOT NO	547569	MAP REFERENCE		LATITUDE		LONGITUDE	
COUNTRY	Approved For Release 1999/09/24 : CIA-RDP78-05867A000200580020-3 CHINA Hopeh								
AREA NO	231K	SUBJECT	C68	SUBJECT	AH2	SUBJECT		SUBJECT	
C O L L E C T I V E F A R M V I L L A G E N E A R P E I P I N G [T E R R A C I N G H I L L] TERRACING slope for cultivation.									
25X1A									
DATE OF PHOTO		TYPE	QUALITY	CLASS	NO. CP CARDS	SOURCE			
		4	2	4	2	[REDACTED]			
CLASSIFICATION			CAPTIONED BY						
OUO			S						
FORM NO 174 USE PREVIOUS EDITIONS Approved For Release 1999/09/24 : CIA-RDP78-05867A000200580020-3 PHOTO ANALYSIS REPORT									

PHOTO NO.	247225	LOT NO.	547	MAP REFERENCE		LATITUDE		LONGITUDE	
COUNTRY Approved For Release 1999/09/24 : CIA-RDP78-05867A000200580020-3 CHINA Hopeh									
AREA NO.	231K	SUBJECT	C6F	SUBJECT	C38	SUBJECT		SUBJECT	
M	U	D	H	O	U	S	E	O	F
I	T	I	E	N	V	I	L	L	A
P	E	I	P	I	N	G			
25X1A DATE OF PHOTO TYPE QUALITY CLASS NO. OF CARDS SOURCE 4 2 4 2 CLASSIFICATION OUD CAPTIONED BY S FORM NO. 1 Approved For Release 1999/09/24 : CIA-RDP78-05867A000200580020-3 PHOTO ANALYSIS REPORT									

FORM NO. 1		LOT NO.		MAP REFERENCE		LATITUDE		LONGITUDE	
247226		1519		CIA-RDP78-05867A000200580020-3					
COUNTRY				PROVINCE					
China				Hopeh					
AREA NO.		SUBJECT		SUBJECT		SUBJECT		SUBJECT	
231L		C68							
[STREET		OF]		KAO		PEI		T	
EN		VILLAGE		NEAR		PEI		P	
ING.									
<div style="text-align: right;">25X1A</div>									
DATE OF PHOTO		TYPE		QUALITY		CLASS		NO. OF CARDS	
		4		2		4		1	
CLASSIFICATION				CAPTIONED BY					
000				D					
Approved For Release 1999/09/21 : CIA-RDP78-05867A000200580020-3 PHOTO ANALYSIS REPORT									

PHOTO NO. 247227		LOT NO. J451A		REFERENCE CIA-RDP78-05867A000200580020-3		LATITUDE		LONGITUDE	
COUNTRY CHINA		PROVINCE Jehol							
AREA NO. 241K		SUBJECT AH2		SUBJECT		SUBJECT		SUBJECT	
SUBJECT ANT		SUBJECT PL		SUBJECT OW		SUBJECT ING		SUBJECT FILE	
SUBJECT LD		SUBJECT W		SUBJECT ITH		SUBJECT O		SUBJECT XEM	
SUBJECT 45		SUBJECT 50		SUBJECT		SUBJECT		SUBJECT	
<div style="text-align: right;">25X1A</div>									
DATE OF PHOTO		TYPE		QUALITY		CLASS		NO. OF CARDS	
		2		2		4		1	
CLASSIFICATION				CAPTIONED BY					
OUU				S					
FORM NO. 1 1 Jun 56 Approved For Release 1999/09/21 : CIA-RDP78-05867A000200580020-3 PHOTO ANALYSIS REPORT									

PHOTO NO. 247228		LOT NO.		MAP REFERENCE		LATITUDE		LONGITUDE	
Approved For Release 1999/09/21 : CIA-RDP78-05867A000200580020-3									
COUNTRY China				PROVINCE					
AREA NO. 1L	SUBJECT AH2	SUBJECT AHG	SUBJECT C7G	SUBJECT C7C	SUBJECT	SUBJECT	SUBJECT	SUBJECT	SUBJECT
W O M E N	R I C E	F A R M E R S							
D E V I C E	F O R	L I F T I N G							
A T E R	T O	C R O P							
from one field to another.									
25X1A									
DATE OF PHOTO		TYPE	QUALITY	CLASS	NO. OF CARDS	SOURCE			
		4	2	4	4				
CLASSIFICATION UW				CAPTIONED BY S					
FORM NO. 1 Approved For Release 1999/09/21 : CIA-RDP78-05867A000200580020-3									
1 Jun 56 PHOTO ANALYSIS REPORT (201)									

PHOTO NO. 247229		NOT NO.		REF. NO.		MAP REFERENCE CIA RDP78-05867A000200580020-3		LATITUDE 27 07 N		LONGITUDE 113 15 E		
COUNTRY China				PROVINCE Kwangtung								
AREA NO. 981L		SUBJECT AK7		SUBJECT C34		SUBJECT		SUBJECT		SUBJECT		
CANTON		5		10		13		20				
EMENT		25		30		33		40				
		45		50								
25X1A												
DATE OF PHOTO			TYPE		QUALITY		CLASS		NO. OF CARDS		SOURCE OF	
			4		2		4		2			
CLASSIFICATION					CAPTIONED BY							
Ouo					S							
FORM NO. 1 Jun 54 Approved For Release 1999/09/24 : CIA-RDP78-05867A000200580020-3												
PHOTO ANALYSIS REPORT												

PHOTO NO. 247530	LOT NO. 45490929	MAP REFERENCE CIA-RDP78-05867A000200580020-3	LATITUDE 23 07N	LONGITUDE 113 15E
COUNTRY CHINA		PROVINCE KWANGTUNG		
AREA NO. 981L	SUBJECT C7G	SUBJECT	SUBJECT	SUBJECT
C A N T O N	5	W O M A N	10	75
- C L E A N E R	25		30	33
	45		50	40
25X1A				
DATE OF PHOTO		TYPE	QUALITY	CLASS
		2	2	4
				1
CLASSIFICATION 040		CAPTIONED 8		
FORM NO. 1 1 Jun 56 Approved For Release 1999/09/01 : CIA-RDP78-05867A000200580020-3 PHOTO ANALYSTS REPORT				

PHOTO NO		LOT NO.		MAP REFERENCE		LATITUDE		LONGITUDE	
297231		J49009		C		23 07N		113 15E	
COUNTRY Approved For Release 1999/09/30 : CIA-RDP78-05867A000200580020-3 CHINA Kwang Tung									
AREA NO	SUBJECT	SUBJECT	SUBJECT	SUBJECT	SUBJECT	SUBJECT	SUBJECT	SUBJECT	SUBJECT
981L	102	CQC							
CANTON			GOVERNMENT						P
ROPAGANDA			\$TREET						PO\$
TER\$.									
DATE OF PHOTO TYPE QUALITY CLASS NO. OF CARDS SOURCE OF PHOTOGRAPHY 2 2 4 1									
CLASSIFICATION				CAPTIONED					
040				8					




FORM NO. 1 Jun 56	APPROVED FOR RELEASE 1999/09/24	LOT NO. 0990024	MAP REFERENCE GIA RDP 78-05867	DATE A000200580020-3	LONGITUDE 113 15 E																	
COUNTRY CHINA		PROVINCE KWANG TUNG																				
AREA NO. 981L	SUBJECT 100	SUBJECT CQC	SUBJECT	SUBJECT	SUBJECT																	
CANTON			GOVERNMENT		P																	
ROPAGANDA			\$TREET		PO\$																	
TER\$																						
<div style="text-align: right;">25X1A</div> <table border="1"> <thead> <tr> <th>DATE OF PHOTO</th> <th>TYPE</th> <th>QUALITY</th> <th>CLASS</th> <th>NO. OF CARDS</th> <th>SOURCE OF PHOTOGRAPH</th> </tr> </thead> <tbody> <tr> <td></td> <td>2</td> <td>2</td> <td>4</td> <td>1</td> <td rowspan="2"></td> </tr> <tr> <td colspan="5"> CLASSIFICATION OUD </td> </tr> </tbody> </table>						DATE OF PHOTO	TYPE	QUALITY	CLASS	NO. OF CARDS	SOURCE OF PHOTOGRAPH		2	2	4	1		CLASSIFICATION OUD				
DATE OF PHOTO	TYPE	QUALITY	CLASS	NO. OF CARDS	SOURCE OF PHOTOGRAPH																	
	2	2	4	1																		
CLASSIFICATION OUD																						
FORM NO. 1 Jun 56	APPROVED FOR RELEASE 1999/09/24	LOT NO. 0990024	MAP REFERENCE GIA RDP 78-05867	DATE A000200580020-3	LONGITUDE 113 15 E																	

PHOTO NO. 87222		LOT NO. 347524		MAP REFERENCE		LATITUDE		LONGITUDE	
Approved For Release 1999/09/24 : CIA-RDP80-05867A0002000800020-3									
COUNTRY China				PROVINCE Kwangtung					
AREA NO	SUBJECT	SUBJECT	SUBJECT	SUBJECT	SUBJECT	SUBJECT	SUBJECT	SUBJECT	SUBJECT
981L	C9C								
C	A	N	T	O	N	I	L	L	U
M	I	N	A	T	E	D			
P	R	O	P	A	G	A	N	D	A
\$	T	R	E	E	T	P	O		
S	T	E	R						
25X1A									
DATE OF PHOTO		TYPE	QUALITY	CLASS	NO. OF CARDS	SOURCE			
		4	2	4	1				
CLASSIFICATION		CAPTIONED BY							
OUO		S							
FORM NO. 1 Jun 58									
Approved For Release 1999/09/24 : CIA-RDP80-05867A0002000800020-3									
PHOTO ANALYSIS REPORT									

PHOTO NO.	247234	LOT NO.	347234	MAP REFERENCE	2	LATITUDE	23 07N	LONGITUDE	113 15E
COUNTRY	China								
AREA NO.	981L	SUBJECT	C9C	SUBJECT	C26	SUBJECT		SUBJECT	
CANTON ³ PROPAGANDA ¹³ B ¹⁵ ANN ²⁵ ER AT ³⁰ COOPERATIVE ³⁵ IVE ⁴⁰ MARKET ⁴⁵									
25X1A									
DATE OF PHOTO		TYPE	4	QUALITY	2	CLASS	4	NO. OF CARDS	2
CLASSIFICATION			OUD		CAPTIONED BY		S		
FORM NO. 1 Jun 56 1714 Use Previous Editions Approved For Release 1999/09/21 : CIA-RDP78-05867A000200580020-3 PHOTO ANALYSIS REPORT									

PHOTO NO	247275	LOT NO	147275	MAP REFERENCE	E	LATITUDE	23 07N	LONGITUDE	113 15E
COUNTRY	China								
AREA NO	931L	SUBJECT	AL7	SUBJECT		SUBJECT		SUBJECT	
Kwangtung									
CANTON				TRANSPORT				SA	
MPAN\$		ON		PEARL		RIVER			
25X1A									
DATE OF PHOTO		TYPE	4	QUALITY	2	CLASS	4	NO. OF CARTS	1
CLASSIFICATION	OLD			CAPTIONED BY					
FORM NO. 1 Approved For Release 1999/09/21 : CIA-RDP78-05867A000200580020-3									
PHOTO ANALYSIS REPORT									

PHOTO NO.	2672328	LOT NO.	T467567	MAP REFERENCE	CIA-RDP78-05867A000200580020-3	LATITUDE	131 28 E
COUNTRY		CHINA		PROVINCE		KIANGSU	
AREA NO.	581L	SUBJECT	C72	SUBJECT		SUBJECT	
	\$ H A N G H A I				10	R E C H I L D R E N	20
	N C R O W D E D				30	\$ T R E E T	40
					45		
					50		
25X1A							
DATE OF PHOTO		TYPE	QUALITY	CLASS	NO. OF CARDS	SOURCE	
		2	2	4	1	[REDACTED]	
CLASSIFICATION			CAPTIONED BY				
OUU			S				
Approved For Release 1999/09/21 : CIA-RDP78-05867A000200580020-3 PHOTO ANALYSIS REPORT							

PHOTO NO.		LOT NO.		MAP REFERENCE		LATITUDE		LONGITUDE	
Approved For Release 1999/09/30 : CIA-RDP78-05867A000200580020-3		T-12527		C		32 59 00		121 38 E	
COUNTRY				PROVINCE					
China				Kinnangsu					
AREA NO.		SUBJECT		SUBJECT		SUBJECT		SUBJECT	
581L		C78		C6B					
\$	H	A	N	G	H	A	I	10	MAN
G	T	R	A	N	\$	P	O	R	T
								30	C
								40	A
								50	R
									T
25X1A									
DATE OF PHOTO			TYPE	QUALITY	CLASS	NO. OF CARDS		SOURCE	
			2	2	4	2			
CLASSIFICATION					CAPTIONED BY				
OUU					D				
FORM NO. 1 Approved For Release 1999/09/30 : CIA-RDP78-05867A000200580020-3									
1 Jun 56 PHOTO ANALYSIS REPORT									

PHOTO NO		LOT NO		MAP REFERENCE		LATITUDE		LONGITUDE	
247240		147560		CIA RDP78-05867A000200580020-3		121		28E	
COUNTRY		PROVINCE							
China		Kiangsu							
AREA NO	SUBJECT	SUBJECT	SUBJECT	SUBJECT	SUBJECT	SUBJECT	SUBJECT	SUBJECT	SUBJECT
581L	C26	C78							
\$ H A N G H A I	⁵		¹⁰	H A T M A K E R	¹³		²⁰		
C H O \$ E	²⁵	V I E W	³⁰	O F	³⁵	O N E - M A	⁴⁰		
N \$ H O P	⁴⁵		⁵⁰						
25X1A									
DATE OF PHOTO		TYPE	QUALITY	CLASS	NO. OF CARDS	SOURCE OF			
		2E	2	4	2				
CLASSIFICATION				CAPTIONED BY					
OUO				S					
FORM NO 1 Approved For Release 1999/09/24 : CIA-RDP78-05867A000200580020-3									
PHOTO ANALYSIS REPORT									

PHOTO NO	247241	LOT NO	JY-70-000	MAP REFERENCE	C	LATITUDE	31 14N	LONGITUDE	101 38E
COUNTRY: China Approved For Release 1999/09/21 : CIA-RDP78-05867A000200580020-3 Kiangsu									
AREA NO	581L	SUBJECT	C6B	SUBJECT	AKC	SUBJECT		SUBJECT	
\$ H A N G H A I		10		\$ T R E E T		13		\$ C E	
N E		23		\$ P R I N G		33		R A I N	
\$ T O R M		45		50					
25X1A									
DATE OF PHOTO		TYPE	QUALITY	CLASS	NO. OF CARDS	SOURCE OF			
		4	2	4	2				
CLASSIFICATION				CAPTIONED BY					
OUO				S					
FORM NO. 1 Approved For Release 1999/09/21 : CIA-RDP78-05867A000200580020-3 PHOTO ANALYSIS REPORT									

267243		JH706A		Approved For Release 1999/09/14 : CIA-RDP88-05867A000200580020-3		106 35E	
COUNTRY		China		PROVINCE		Szechwan	
AREA NO	8314	SUBJECT	D36	SUBJECT	C62	SUBJECT	ALT
CHUNG KENG		(NR)		LOA DIN		G \$ AMPAN ON YANGTZE	
RIVER							
25X1A							
DATE OF PHOTO		TYPE	QUALITY	CLASS	NO. OF CARDS	SOURCE	
		4	2	4	3		
CLASSIFICATION			CAPTIONED BY				
OUO			5				

PHOTO NO	247244	LOT NO	347860	MAP REFERENCE	C	LATITUDE	29 34N	LONGITUDE	106 35E
COUNTRY	Approved For Release 1999/09/04 : CIA-RDP78-05867A000200580020-3								
AREA NO	831L	SUBJECT	AL7	SUBJECT	C62	SUBJECT		SUBJECT	
CHUNGKING ⁵ WORKER ¹⁵									
ULLING ²⁵ BARGE ³⁰ ON ³⁵ YAN ⁴⁰									
TZE ⁴⁵ RIVER ⁵⁰									
25X1A									
DATE OF PHOTO	TYPE	QUALITY	CLASS	NO. OF CARDS	SOURCE C				
	4	2	4	2					
CLASSIFICATION			CAPTIONED BY						
DUO			S						
FORM NO. 1 1 Jun 56 Approved For Release 1999/09/04 : CIA-RDP78-05867A000200580020-3 PHOTO ANALYSIS REPORT									

PHOTO NO.		LOT NO.		MAP REFERENCE		LATITUDE		LONGITUDE	
247245		T45044		CIA-RDP83-05867A000200580020-3		106		36E	
COUNTRY				PROVINCE					
CHINA				Szechwan					
AREA NO.		SUBJECT		SUBJECT		SUBJECT		SUBJECT	
8312		C62		ALT		AKT			
CHUNGKING		SHORE		OF		YANGTZE		RIVER	
UNION		NEAR		T					
with Chia Ling River.									
25X1A									
DATE OF PHOTO		TYPE		QUALITY		CLASS		NO. OF CARDS	
		4		2		4		3	
CLASSIFICATION				CAPTIONED BY					
040				5					

PHOTO NO	247246	LOT NO	707103	MAP REFERENCE	G	LATITUDE	29 51N	LONGITUDE	106 35E
COUNTRY	China		Szechwan						
AREA NO	831L	SUBJECT	AL7	SUBJECT	DIB	SUBJECT		SUBJECT	
CHUNGKING ⁵ (NR) ¹⁰ BOAT ¹³ TIME ²⁰ N ²⁵ ROWING ³⁰ DOWN ³³ STREAM ⁴⁰ ON ⁴⁵ YANGTZE ⁵⁰ RIVER.									
25X1A									
DATE OF PHOTO		TYPE	QUALITY	CLASS	NO. OF CARDS	SOURCE			
		4	2	4	28	[REDACTED]			
CLASSIFICATION				CAPTIONED BY					
040				5					

FORM NO. 1 74 155 PREVIOUS EDITIONS OBSOLETE
 Approved For Release 1999/09/01 : CIA-RDP78-05867A000200580020-3
 PHOTO ANALYSIS REPORT (201)

PHOTO NO. 247247		LOT NO. 116 21E		MAP REFERENCE 000200580020-3		LATITUDE 116 21E		LONGITUDE								
COUNTRY CHINA				PROVINCE HOPEH												
AREA NO. 231L		SUBJECT AM5		SUBJECT		SUBJECT		SUBJECT								
P	E	I	P	I	N	G	D	E	L	I	V	E	R	Y	B	O
Y	O	R	J	E	N	M	I	N	J	I	P	A	O			
NEWSPAPER																
DATE OF PHOTO																
TYPE																
QUALITY																
CLASS																
NO. OF CARDS																
SOURCE																
CLASSIFICATION																
CAPTIONED BY																

25X1A

PHOTO NO. 247248		LOT NO.		REF. NO.		LATITUDE		SIGNATURE	
COUNTRY CHINA				PROVINCE HOPEI				APPROVED FOR RELEASE 1999/09/20	
AREA NO. 231L		SUBJECT AMS		SUBJECT		SUBJECT		SUBJECT	
P	E	I	P	I	N	G	C	I	T
F	J	E	N	M	I	N	J	I	P
\$	P	A	P	E	R.				
Editors.									
25X1A									
DATE OF PHOTO		TYPE	QUALITY	CLASS	NO. OF CARDS	SOURCE OF			
		1	2	4	1				
CLASSIFICATION				CAPTIONED BY					
OLD				DFS					
FORM NO. 174 USE PREVIOUS EDITIONS									
Approved For Release 1999/09/20 PHOTO ANALYSIS REPORT									

PHOTO NO.	247720	LOT NO.		MAP REFERENCE		LATITUDE	32 54N	LONGITUDE	116 02E
COUNTRY	Approved For Release 1999/09/24 : CIA-RDP78-05867A000200580020-3								
AREA NO	231L	SUBJECT	AMS	SUBJECT		SUBJECT		SUBJECT	
P E I P I N G F O R E I G N N E W S R O O M O F J E N M I N J I P A O P A P E R ↓ newspaper.									
25X1A									
DATE OF PHOTO		TYPE	QUALITY	CLASS	NO. OF CARDS	SOURCE OF			
		1	2	4	1				
CLASSIFICATION			CAPTIONED BY						
CUD			DFS						
FORM NO. 174 1 Jan 56 Approved For Release 1999/09/24 : CIA-RDP78-05867A000200580020-3 PHOTO ANALYSIS REPORT									

PRT TO NO 247251		LOT NO		MAP REFERENCE		LATITUDE		LONGITUDE	
COUNTRY Approved For Release 1999/09/24 : CIA-RDP78-05867A000200580020-3									
AREA NO 231L		SUBJECT AM5		SUBJECT		SUBJECT		SUBJECT	
P	E	I	P	I	N	R	E	C	O
T	I	N	C	O	M	P	O	S	I
O	F	N	E	W	S	P	A	P	E
RECORD CHAIR COMPOSING ROOM OF NEWSPAPER									
Record of composers in composing room of Jen Min Ji Pao newspaper.									
25X1A									
DATE OF PHOTO		TYPE	QUALITY	CLASS	NO. OF CARDS	SOURCE OF			
		1	2	4	1				
CLASSIFICATION			CAPTIONED BY						
000			DPS						
FORM NO. 174 1 Jun 56 Approved For Release 1999/09/24 : CIA-RDP78-05867A000200580020-3									

247252		LOT NO. 147252A		REF. NO. 78-05867A		CLASS. 30 56N		000200580020-3		116 24E											
COUNTRY CHINA				PROVINCE HOPEH																	
AREA NO 231L		SUBJECT AMS		SUBJECT		SUBJECT		SUBJECT		SUBJECT											
P	E	I	P	S	I	N	G	10	C	O	M	P	O	13	S	I	T	O	R	20	S
A	T	23	W	O	R	K	30	I	N	33	[N	E	W	35	S	P	A	P	40	E
R	45	O	F	F	I	C	E	50													
composing room of Jen Min Ji Pao newspaper.																					
25X1A																					
DATE OF PHOTO			TYPE		QUALITY		CLASS		NO. OF CARDS		SOURCE										
			01		2		4		1		[REDACTED]										
CLASSIFICATION							CAPTIONED BY														
OUO							DFS														
FORM NO. 1 74 USE PREVIOUS EDITIONS 1 Jun 54 Approved For Release 1999/09/10 : CIA-RDP78-05867A000200580020-3 PHOTO ANALYSIS REPORT																					

PHOTO NO	247253	LOT NO	J4756	MAP REFERENCE	B	LATITUDE	35 50N	LONGITUDE	116 21E 81
COUNTRY	Approved For Release 1999/09/24 : CIA-RDP78-05867A000200580020-3 CHINA								
AREA NO	231L	SUBJECT	C24	SUBJECT		SUBJECT		SUBJECT	
P E I P I N G D I \$ P L A Y W I N D O W O F \$ T A T E D E P A R T M E N T \$ T O R E									
25X1A									
DATE OF PHOTO		TYPE	QUALITY	CLASS	NO. OF CARDS	SOURCE			
		02	2	4	1	[REDACTED]			
CLASSIFICATION			CAPTIONED BY						
CUO			DFS						

PHOTO NO 017957 LOT NO MAP REFERENCE LATITUDE LONGITUDE

Approved For Release 1999/09/21 : CIA-RDP78-05867A000200580020-3

COUNTRY

AREA NO 231L SUBJECT C24

P	E	I	P	I	N	G	E	N	T	R	A	N	C	E	T	O
B	T	A	T	E	D	E	P	A	R	T	M	E	N	T	S	T
O	R	E														

25X1A

DATE OF PHOTO			TYPE	QUALITY	CLASS	NO. OF CARDS	SOURCE OF
			4	2	4		
CLASSIFICATION				CAPTIONED BY			
CUC				DFS			

PHOTO NO. 247256		LOT NO.		MAP REFERENCE		LATITUDE		LONGITUDE	
Approved For Release 1999/09/24 : CIA-RDP78-05867A000200580020-3 CUBA									
AREA NO. 231L		SUBJECT C9C		SUBJECT		SUBJECT		SUBJECT	
P	E	I	P	I	N	E	N	T	R
E	X	H	I	B	I	T	H	A	L
U	N	E	X	H	I	B	I	T	
where AMERICAN weather balloons ARE displayed.									
25X1A									
DATE OF PHOTO		TYPE		QUALITY		CLASS		NO. OF CARDS	
		4		2		4		1	
CLASSIFICATION OUO				CAPTIONED BY DFS					
FORM NO. 174 1 Jun 56 Approved For Release 1999/09/24 : CIA-RDP78-05867A000200580020-3 PHOTO ANALYSIS REPORT									

PHOTO NO.	247257	LOT NO.		MAP REFERENCE		LATITUDE		LONGITUDE	
COUNTRY	Approved For Release 1999/09/24 : CIA-RDP78-05867A000200580020-3								
AREA NO.	2911	SUBJECT	C9C	SUBJECT		SUBJECT		SUBJECT	
P E I P I N G		E X H I B I T		O F					
C A P T U R E D		A M E R I C A N		B A					
L L O O N \$.									
CAMERA.									
25X1A									
DATE OF PHOTO		TYPE	QUALITY	CLASS	NO. OF CARDS	SOURCE OF PHOTO			
		2	2	4	1				
CLASSIFICATION			CAPTIONED BY						
SECRET			DFO						
FORM NO. 174 1 Jun 56 Approved For Release 1999/09/24 : CIA-RDP78-05867A000200580020-3									
PHOTO ANALYSIS REPORT									

PHOTO NO. 247258		LOT NO. 1756A		MAP REFERENCE 0		LATITUDE 30 26N		LONGITUDE 116 21E	
COUNTRY CHINA				PROVINCE HOPEH					
AREA NO. 231L		SUBJECT C9C		SUBJECT		SUBJECT		SUBJECT	
P	E	I	P	I	N	G		E	X
C	A	P	T	U	R	E	D	A	M
L	L	O	O	N	\$			A	N
DATE OF PHOTO		TYPE		QUALITY		CLASS		NO. C? CARDS	
		02		2		4		1	
CLASSIFICATION OUO				CAPTIONED BY DFS		SOURCE OF PHOTO [REDACTED]			
FORM NO. 174 1 Jun 56 Approved For Release 1999/09/09 : CIA-RDP78-05867A000200580020-3 PHOTO ANALYSIS REPORT									

PHOTO NO.	247250	LOT NO.	J-4756A	MAP REFERENCE	0-1-8	LATITUDE	39 56N	LONGITUDE	116 24E
COUNTRY	CHINA								
Approved For Release 1999/09/21 : CIA-RDP78-05867A000200580020-3									
AREA NO.	231L	SUBJECT	CQC	SUBJECT		SUBJECT		SUBJECT	
P	E	I	P	I	N	G	E	X	H
C	A	P	T	U	R	E	D	A	M
L	L	O	O	N	S				
25X1A									
DATE OF PHOTO		TYPE	QUALITY	CLASS	NO. OF CARDS	SOURCE OF			
		2	2	4	1				
CLASSIFICATION			CAPTIONED BY						
OUO			BFS						
FORM NO. 174 1 Jun 56									
Approved For Release 1999/09/21 : CIA-RDP78-05867A000200580020-3									
PHOTO ANALYSIS REPORT									

PHOTO NO.		LOT NO.		MAP REFERENCE		LATITUDE		LONGITUDE	
247260		J-4750		C		39 36N		115 02E	
COUNTRY DATA Approved For Release 1999/05/21 : CIA-RDP78-05867A000200580020-3									
AREA NO		SUBJECT		SUBJECT		SUBJECT		SUBJECT	
231L		CQC							
P	E	I	P	I	N	G	E	X	H
C	A	P	T	U	R	E	A	M	E
W	L	O	O	N	B		A	M	E
CAPTURED AMERICAN B A LL O O N B									
DATE OF PHOTO TYPE QUALITY CLASS NO. OF CARDS SOURCE OF PHOTO CLASSIFICATION CAPTIONED BY									
25X1A		1		2		4		1	
1 Jun 56		OUC		DFS					
FORM NO. 174 1 Jun 56 Approved For Release 1999/05/21 : CIA-RDP78-05867A000200580020-3									

PHOTO NO 247261		LOT NO		MAP REFERENCE		LATITUDE		LONGITUDE	
COUNTRY Approved For Release 1999/09/24 : CIA-RDP78-05867A000200580020-3									
AREA NO CHINA									
SUBJECT C36		SUBJECT		SUBJECT		SUBJECT		SUBJECT	
P	E	I	P	I	N	G	P	E	I
E	L	O	N	A	V	E	N	U	E
N	A	L	P	E	A	C	E	O	F
HOT									
ETER									
25X1A									
DATE OF PHOTO		TYPE	QUALITY	CLASS	NO. OF CARDS	SOURCE OF PHOTO			
		4	2	4	1				
CLASSIFICATION			CAPTIONED BY						
SECRET			DFS						
FORM NO. 17A USE PREVIOUS EDITIONS									
Approved For Release 1999/09/24 : CIA-RDP78-05867A000200580020-3									
PHOTO ANALYSIS REPORT									