


PHOTO NO. 247262		LOT NO. 1-1756		MAP REFERENCE		LATITUDE		LONGITUDE	
COUNTRY CHINA				PROVINCE HOPEH					
AREA NO. 231L		SUBJECT C9C		SUBJECT		SUBJECT		SUBJECT	
P	E	I	P	S	I	N	G	10	A
A	N	D	A	25	P	O	S	30	T
A	V	E	N	45	U	E	50		
of Eternal Peace.									
25X1A									
DATE OF PHOTO			TYPE	QUALITY	CLASS	NO. OF CARDS	SOURCE		
			4	2	4	1	[REDACTED]		
CLASSIFICATION SECRET				CAPTIONED BY DFS					

PHOTO NO. 247262		LOT NO. J-1756		MAP REFERENCE 0		LATITUDE 33 56N		ECONOMY USSR	
COUNTRY Approved For Release 1999/09/21 : CIA-RDP78-05867A000200580021-2 CHINA									
AREA NO. 2311		SUBJECT AM2		SUBJECT		SUBJECT		SUBJECT	
P	E	I	P	I	N	G	M	O	V
N	A	V	E	N	U	E	O	F	E
P	E	A	C	E			E	T	E
							R	N	A
							L		
RUSSIAN offering at left.									
25X1A									
DATE OF PHOTO			TYPE	QUALITY	CLASS	NO. OF CARDS	SOURCE		
			4	2	4	1	[REDACTED]		
CLASSIFICATION					CAPTIONED BY				
OUO					DF3				
FORM NO. 174 USE PREVIOUS EDITIONS 1 Jun 56									
Approved For Release 1999/09/21 : CIA-RDP78-05867A000200580021-2									

PHOTO NO.	247264	LOT NO.	1-4756A	MAP REFERENCE	0	LATITUDE	39 54N	LONGITUDE	114 32E
COUNTRY	Approved For Release 1999/09/21 : CIA-RDP78-05867A000200580021-2								
AREA NO.	2311	SUBJECT	2JD	SUBJECT		SUBJECT		SUBJECT	
P E I P I N G T R U C K L O A D O F \$ O L D I E R \$ O N A V E N U E O F P E A C E ,									
↙ ETERNAL									
25X1A									
DATE OF PHOTO		TYPE	QUALITY	CLASS	NO. OF CARDS	SOU			
		4	2	4	1				
CLASSIFICATION			CAPTIONED BY						
CUC			DPS						
FORM NO. 174 USE PREVIOUS EDITIONS 1 Jun 56									
Approved For Release 1999/09/21 : CIA-RDP78-05867A000200580021-2 PHOTO ANALYSIS REPORT									

[illegible]

PHOTO NO.		247266		LOT NO.		MAP REFERENCE		LATITUDE		LONGITUDE	
COUNTRY		Approved For Release 1980/09/24 : CIA-RDP78-05867A000200580021-2		DATE		TIME		LOCATION		7/1/78	
AREA NO.		C14		SUBJECT		SUBJECT		SUBJECT		SUBJECT	
P E I P I N G		C I N G		C O N F E R E N C E		V E R C I T Y		S I G N		A N N O U N	
C I N G		C O N F E R E N C E		V E R C I T Y		S I G N		A N N O U N		I	
VERCITY		CONFERENCE		SIGN		ANNOUN		I			
In vicinity of ^{Peking} University.											
25X1A											
DATE OF PHOTO		TYPE		QUALITY		CLASS		NO. OF CARDS		SOURCE	
		4		2		4		1		[REDACTED]	
CLASSIFICATION				CAPTIONED BY							
OLD				DFS							
FORM NO. 174		USE PREVIOUS EDITIONS									
Approved For Release 1980/09/24 : CIA-RDP78-05867A000200580021-2											

PHOTO NO 247287		LOT NO J-1736A		REF ID 1999/09/21 - CIA-RDP78-05867A000200580021-2		LATITUDE 28 56N		LONGITUDE 114 56E	
COUNTRY CHINA				PROVINCE HOPEH					
AREA NO 231L		SUBJECT C14		SUBJECT		SUBJECT		SUBJECT	
P	E	I	P	I	N	G	L	I	B
D	I	N	G	R	O	O	M	O	F
U	N	I	V	E	R	S	I	T	Y
LIBRARY READING ROOM OF PEIPIPING UNIVERSITY									
25X1A									
DATE OF PHOTO			TYPE	QUALITY	CLASS	NO. OF CARDS	SOURCE		
			01	2	4	1			
CLASSIFICATION OUO					CAPTIONED BY DFS				
FORM NO. 174 USE PREVIOUS EDITIONS Approved For Release 1999/09/21 : CIA-RDP78-05867A000200580021-2									

[illegible]

PHOTO NO. 267259		LOT NO.		MAP REFERENCE		LATITUDE		LONGITUDE	
Approved For Release 1999/09/21 : CIA-RDP78-05867A000200580021-2/E									
COUNTRY China				PROVINCE Hopeh					
AREA NO. 237L		SUBJECT C62		SUBJECT C34		SUBJECT		SUBJECT	
P E I P I N G		H O U S E T O P		V I		E W O F		H O U S I N G A R E A	
<p style="text-align: right;">laid out in pattern of Forbidden City.</p>									
25X1A									
DATE OF PHOTO		TYPE		QUALITY		CLASS		NO OF CARDS	
		4		2		4		2	
CLASSIFICATION OUW				CAPTIONED BY S					

PHOTO NO 247270		LOT NO J-4756		MAP REFERENCE C		LATITUDE 23 25N		LONGITUDE 115 40E							
COUNTRY Approved For Release 1999/09/21 : CIA-RDP78-05867A000200580021-2															
AREA NO 231L		SUBJECT C6B		SUBJECT C34		SUBJECT		SUBJECT							
P	E	I	P	I	N	G	\$	T	R	E	E	T	I	N	A
H	U	T	U	N	G	A	R	E	A	O	F	C	I	T	Y

Narrow street typical of compound-like districts patterned after Forbidden City.

25X1A

DATE OF PHOTO			TYPE	QUALITY	CLASS	NO. OF CARDS	SC
			4	2	4	2	
CLASSIFICATION CLO					CAPTIONED BY DFS		

PHOTO NO	247271	LOT NO	J-675A	MAP REFERENCE	5	LATITUDE	79 30N	LONGITUDE	115 00E
COUNTRY	Approved For Release 1999/09/21 : CIA-RDP78-05867A000200580021-2 CHINA								
AREA NO	251L	SUBJECT	C6B	SUBJECT	C26	SUBJECT		SUBJECT	
P E I P		S I N G		10 \$ T R E E T		35 V E N U E		20	
O R		25 \$ T R E E T		30 \$ I G N		35 I N		B	
A C K G		45 R O U N D		50					
25X1A									
DATE OF PHOTO		TYPE	QUALITY	CLASS	NO. OF CARDS	SOUR			
		4	2	4	2	[REDACTED]			
CLASSIFICATION				CAPTIONED BY					
CLO				DPS					
FORM NO. 174 1 Jun 56 USE PREVIOUS EDITIONS Approved For Release 1999/09/21 : CIA-RDP78-05867A000200580021-2									

249070

Approved For Release 1999/09/21 : CIA-RDP78-05867A000200580021-2

COUNTRY		USSR		PROVINCE		LATITUDE		LONGITUDE	
AREA NO	N	SUBJECT	AHC	SUBJECT		SUBJECT		SUBJECT	
M O T H E R		\$ H I P		A N D		F I S H			
I N G		V E S S E L S		I N		A A L E			
U N D		N O R W A Y							
<p>"A" - "MOTHER" SHIP, AND "C" - FISHING VESSELS IN AALESUND, NORWAY. "B" - THE NORWEGIAN PATROL CRAFT. PART 1 OF 2-PART PANORAMA.</p>									
25X1A									
DATE OF PHOTO		TYPE		QUALITY		CLASS		NO. OF CARDS	
20 FEB		56		4		2		3 1	
CLASSIFICATION				CONFIDENTIAL					
FORM NO 174				USE PREVIOUS EDITIONS					
<p>Approved For Release 1999/09/21 : CIA-RDP78-05867A000200580021-2</p>									

FILE NO. 249971		LOT NO. T-6499		ALIAS REFERENCE		LATITUDE	
COUNTRY USSR				APPROVED FOR RELEASE 1999/09/21 : CIA-RDP78-05867A000200580021-2			
AREA NO. N		SUBJECT AHC		SUBJECT		SUBJECT	
E		I		S		H	
A		L		E		S	
U		N		D		S	
N		O		R		W	
A		Y					
<p>"C" FISHING VESSELS IN ALESUND, NORWAY.</p> <p>"B" IS NORWEGIAN PATROL CRAFT. PART 2 OF 2-PART PANORAMA.</p>							
25X1A							
DATE OF PHOTO		TYPE		QUALITY		CLASS	
20 FEB		5 6		4		2	
CLASSIFICATION		CAPTIONED BY		NO. OF CARDS		SC	
CONFIDENTIAL		PY		3		1	
<p>FORM NO. 174 USE PREVIOUS EDITIONS</p> <p>Approved For Release 1999/09/21 : CIA-RDP78-05867A000200580021-2</p>							

[illegible]

Approved For Release 1999/09/21 : CIA-RDP78-05867A000200580021-2

Next 2 Page(s) In Document Exempt

25X6

Approved For Release 1999/09/21 : CIA-RDP78-05867A000200580021-2

[illegible]

PHOTO NO. 247279		LOT NO.		REF. NO.		LATITUDE		LONGITUDE	
Approved For Release 1998/09/21 : CIA-RDP78-05867A000200580021-2 COUNTRY USSR									
AREA NO. 4N SUBJECT ALA SUBJECT UKRAINIAN SSR									
O D E S S A A R E A Q U A Y L O A D I N G T R U C K									
DATE OF PHOTO: Jan - July 56 TYPE: 4 QUALITY: 2 CLASS: B NO. OF CARDS: 1									
CLASSIFICATION: S/N/perm/CC CAPTIONED BY: PAC									
FORM NO. 174 1 Jun 56 Approved For Release 1998/09/21 : CIA-RDP78-05867A000200580021-2									

25X1A

PHOTO NO 247278		LOT NO T-4866		MAP REFERENCE 1989/09/21 - CQ-RDP78-05867A000200580021-2		LATITUDE 58°21'44"E		LONGITUDE	
COUNTRY Approved For Release		PROVINCE		SUBJECT		SUBJECT		SUBJECT	
455R		UKRAINIAN SSR		SUBJECT		SUBJECT		SUBJECT	
AREA NO 4N		SUBJECT ALA		SUBJECT ALG		SUBJECT AKN		SUBJECT	
O D E S		S A		P O R T		A R E A		B	
O X C A R S		P A S S E N G E R		S H					
I P S		I N		B G					
DATE OF PHOTO		TYPE		QUALITY		CLASS		NO. OF CARDS	
Mar-July		5 6 4		2		D 3		3	
CLASSIFICATION		S/N born/CC		CAPTIONED BY		SOURCE OF PHOTOGRAPH			
FORM NO. 17A		USE PREVIOUS EDITIONS		1 Jan 50		Approved For Release 1989/09/21 : CIA-RDP78-05867A000200580021-2		PHOTO ANALYSIS REPORT	

[illegible]

PHOTO NO. 267280		LOT NO.		MAP REFERENCE		LATITUDE		LONGITUDE	
COUNTRY USSR		SUBJECT ALFA ALG		SUBJECT T O R T		SUBJECT A R E A		SUBJECT P	
AREA NO. 4N		SUBJECT A S S E N G E R		SUBJECT S H I P		SUBJECT I N		SUBJECT B G	
DATE OF PHOTO Nov-July 56		TYPE 4		QUALITY 2		CLASS B		NO. OF CARDS 2	
CLASSIFICATION S/Nform/CC		CAPTIONED BY PAC		25X1A					
FORM NO. 174 1 Jul 56 USE PREVIOUS EDITIONS Approved For Release 1999/09/21 : CIA-RDP78-05867A000200580021-2									

PHOTO NO. 247281		LOT NO.		MAP REFERENCE		LATITUDE		LONGITUDE	
COUNTRY USSR		PROVINCE UKRAINIAN SSR		APPROVED FOR RELEASE 1999/09/21 : CIB-RDP78-05867A000200580021-2		24N 30E		44E	
AREA NO. 4N		SUBJECT ALA		SUBJECT		SUBJECT		SUBJECT	
0 D E S S A		P O R T		A R E A		P			
0 S S I B L Y		M I L I T A R Y		M O L					
E I N F C									
<div style="text-align: right;">25X1A</div>									
DATE OF PHOTO		TYPE		QUALITY		CLASS		NO. OF CARDS	
Mar-July 5 6 4		2		B		1			
CLASSIFICATION		CAPTIONED BY							
S/N/own/CC		PAC							
FORM NO. 174 1 Jun 56 USE PREVIOUS EDITIONS Approved For Release 1999/09/21 : CIB-RDP78-05867A000200580021-2									

PHOTO NO. 247282		LOT NO.		NAV REFERENCE		LATITUDE		LONGITUDE	
COUNTRY USSR		DATE 4/16/09/21		CLASS CB		ID 78-05867A000200580021-13E		REMARKS	
AREA NO. 4N		SUBJECT DAC 998		SUBJECT		SUBJECT		SUBJECT	
Z M E I N Y Y		I S L A N D		V I E W		O F E A S T C O A S T		A N N O	
T A T E D									
<p>(A) <u>EAST COAST</u> (B) <u>MOORING AREA FOR FISHING BOATS</u> (C) <u>MILITARY ZONE</u> (RADAR POST, OBSERVATION STATION ETC.)</p>									
25X1A									
DATE OF PHOTO		TYPE		QUALITY		CLASS		NO. OF CARDS	
Mar-July 5 6		4		3		B		2	
CLASSIFICATION		S/N FORK/CC		CAPTIONED BY		AAC-			
FORM NO. 174		USE PREVIOUS EDITIONS		1 Jun 56		Approved For Release 1999/09/21 : CIA-RDP78-05867A000200580021-2		(50)	

[illegible]

PHOTO NO.	247201	LOT NO.	491999/09/21	MAP REFERENCE	78-05867A000200580021-2	LATITUDE	49 29 N	LONGITUDE	30 44 E
COUNTRY	Approved For Release 1999/09/21 : CIA-RDP78-05867A000200580021-2								
AREA NO.	4N	SUBJECT	30H	SUBJECT	ALA	SUBJECT		SUBJECT	
	O D E S S A		G U N B O A T		# 9 4 4				
	I N H A R B O R		A R E A		A N N				
	O T A T E D								

(a) WHEEL-HOUSE (b) MUNITIONS STORAGE
 (c) MACHINE GUN (d) SEARCHLIGHT (e) TUBE(?)
 (f) PERHAPS A SECOND MACHINE GUN.

25X1A

DATE OF PHOTO	7 Jan - July 5 6	TYPE	4	QUALITY	2	CLASS	B	NO. OF CARDS	2
CLASSIFICATION	S/Thorn/CC				CAPTIONED BY				
					AK				

[illegible]

PHOTO NO 247286		LOT NO T-4944		MAP REFERENCE		LATITUDE		LONGITUDE	
COUNTRY U.S.S.R.		Approved For Release 1999/09/21 : CIA-RDP78-05867A000200580021-2		CLASSIFICATION SECRET		ANALYSIS REPORT		DATE 1999/09/21	
AREA NO 4N		SUBJECT 3CW		SUBJECT ALB		SUBJECT ALA		SUBJECT	
0 D E S S A		S U B M A R I N E		# 6		3 ①		I N P O R T A R E A	
H T H O U S E		L I G							
25X1A									
DATE OF PHOTO 16-21 Apr 5		TYPE 6		QUALITY 4		CLASS B		NO. OF CARDS 3	
CLASSIFICATION S/N/orn/CC		CAPTIONED BY RAK							
FORM NO. 174 USE PREVIOUS EDITIONS									
Approved For Release 1999/09/21 : CIA-RDP78-05867A000200580021-2									

PHOTO NO 267287		LOT NO TE 49-4099/09/21		MAP REFERENCE CIA RDP78-05867A000200580024/E		LATITUDE #6		LONGITUDE E	
COUNTRY USSR									
AREA NO 4N		SUBJECT BCW	SUBJECT ALA	SUBJECT	SUBJECT	SUBJECT	SUBJECT	SUBJECT	SUBJECT
O	D	E	S	S	A				
3	(1)	I	N	P	O	R	T	A	R
PART (1) OF 6 PART SERIES. (SEE CIA THRU)									
DATE OF PHOTO									
TYPE		QUALITY		CLASS		NO. OF CARDS		SO	
16-21 Apr 56		4		2		B		2	
CLASSIFICATION S/N form / CC						CAPTIONED BY AA			
FORM NO. 17 1 Jun 56									

REF ID: A6		LOT NO.	MAP REFERENCE		LATITUDE		LONGITUDE	
24720A		49	99/09/21		CIB-RDP78-05867A000200580021-2		30 44 E	
COUNTRY		USSR		UKRAINIAN SSR				
AREA NO	4N	SUBJECT	3CW	SUBJECT	ALA	SUBJECT		SUBJECT
0	D	E	S	S	A	S	U	B
3	1	I	N	P	O	R	T	A
N	E							
<p>PART 2 OF 6 PART SERIES. (SEE CIA THRU)</p>								
25X1A								
DATE OF PHOTO		TYPE	QUALITY	CLASS	NO. OF CARDS	SOU		
16-21 Apr		5 6	4	2	B 2	[REDACTED]		
CLASSIFICATION				CAPTIONED BY				
S/N form/CC				PAC				
FORM NO. 174 1 Jun 56 USE PREVIOUS EDITIONS Approved For Release 1999/09/21 : CIA-RDP78-05867A000200580021-2								

PHOTO NO	267280	IC/NO	T-4966	MAP REFERENCE	78-05867A000200580021-2	LATITUDE	44N	LONGITUDE	44E
COUNTRY	USSR	Approved For Release 1999/09/21 : CIA-RDP78-05867A000200580021-2							
AREA NO	4N	SUBJECT	3CW	SUBJECT	ALA	UKRAINIAN SSR			
O D E S S A		S U B M A R I N E		# 6					
3 ①		I N P O R T		A R E A		C R A			
N E		S H I P							

PART 3 OF 6 PART SERIES. (SEE
CIA THRU)

25X1A

DATE OF PHOTO	16-21 Apr	5	6	4	2	CLASS	B	NO. OF CARDS	2
CLASSIFICATION	S/N form/CC				CAPTIONED BY PAC				

FORM NO. 174
1 Jun 56

Approved For Release 1999/09/21 : CIA-RDP78-05867A000200580021-2

PHOTO NO. 247200	LOT NO.	MAP REFERENCE	LATITUDE
COUNTRY USSR	PROVINCE UKRAINIAN SSR		30 44 E
AREA NO. 4N	SUBJECT 3 CW ALA	SUBJECT	SUBJECT
0 D E S S A	S U B M A R I N E	# 6	
3 0	I N P O R T	A R E A	U D
S H I P	I N B G		

PART 4 OF 6 PART SERIES. (SEE
CIA THRU)

25X1A

DATE OF PHOTO	TYPE	QUALITY	CLASS	NO. OF CARDS	30
16-21 Apr 56	4	2	B	2	
CLASSIFICATION S/Topex/CC	CAPTIONED BY AK				

FORM NO. 174 USE PREVIOUS EDITIONS

PHOTO ANALYSIS REPORT

Approved For Release 1999/09/21 : CIA-RDP78-05867A000200580021-2

(20)

PHOTO NO.	247292	LOT NO.	T-4016	MAP REFERENCE		LATITUDE		LONGITUDE	
COUNTRY	Approved For Release 1999/09/21 : CIA-RDP78-05867A000200580021-2								
AREA NO.	4N	SUBJECT	3CU	SUBJECT	ALA	SUBJECT		SUBJECT	SSR
	O D E S S A			S U B H A R I N E					
	3 ①	I N	P O R T	A R E A				S C H	
	O O N E R								

PART 6 OF 6 PART SERIES. (SEE CIA THRU _____)

25X1A

DATE OF PHOTO	16-21 Apr	5	6	4	2	CLASS	B	NO. OF CARDS	2	SOURCE	[REDACTED]
CLASSIFICATION	S/N/por/CC					CAPTIONED BY	FAC				

FORM NO. 174
1 Jun 55 USE PREVIOUS EDITIONS

Approved For Release 1999/09/21 : CIA-RDP78-05867A000200580021-2

PHOTO NO 247293		LOT NO		ANALYST'S NAME		CAPTION		CLASSIFICATION	
COUNTRY Approved For Release 1989/09/21 CIA-RDP78-05867A000200580021-2		T-494		DATE		TIME		LOCATION	
AREA NO 455R		SUBJECT 3CU AL9		SUBJECT		SUBJECT		SUBJECT	
SUBJECT 4N		SUBJECT 3CU AL9		SUBJECT		SUBJECT		SUBJECT	
SUBJECT O D E S S A		SUBJECT M I N E - S W E E P E R		SUBJECT		SUBJECT		SUBJECT	
SUBJECT S # 9 5 5		SUBJECT S # 9 5 8		SUBJECT		SUBJECT		SUBJECT	
SUBJECT B O R A R E A		SUBJECT		SUBJECT		SUBJECT		SUBJECT	
DATE OF PHOTO 16-19 Apr 56		TYPE 5		QUALITY 6		CLASS 4		NO. OF CARDS 2	
CLASSIFICATION S/ T/ P/ CC		CAPTIONED BY TAC		25X1A		2		2	
FORM NO. 1 Jan 56		USE PREVIOUS EDITIONS		174		1989/09/21		CIA-RDP78-05867A000200580021-2	

247206

LOT NO

APPROVED FOR RELEASE

DATE

10/09/21

CIA-RDP78-05867A000200580021-2

APPROVED FOR RELEASE

DATE

10/09/21

CIA-RDP78-05867A000200580021-2

APPROVED FOR RELEASE

DATE

10/09/21

CIA-RDP78-05867A000200580021-2

COUNTRY

USSR

PROVINCE

UKRAINIAN SSR

AREA NO

4N

SUBJECT

3CU

AL9

SUBJECT

SUBJECT

SUBJECT

SUBJECT

SUBJECT

SUBJECT

SUBJECT

0 D E S S A

M I N E - S W E E P E R

9 5 5

I N H A R B O R A R E A

25X1A

DATE OF PHOTO

TYPE

QUALITY

CLASS

NO. OF CARDS

16-19 Apr 5 6 4 2 B 2

CLASSIFICATION

5/N/orn/CC

CAPTIONED BY

FAK

FORM NO.

174

USE PREVIOUS EDITIONS

Approved For Release 1990/09/01 : CIA-RDP78-05867A000200580021-2

267205

Approved For Release 1999/09/21 : CIB-RDP78-05867A000200580021-2

COUNTRY		PROVINCE		SUBJECT		SUBJECT		SUBJECT		SUBJECT		SUBJECT		SUBJECT	
USSR		UKRAINIAN SSR													
AREA NO		SUBJECT		SUBJECT		SUBJECT		SUBJECT		SUBJECT		SUBJECT		SUBJECT	
4N		9D9		AL4		ALB									
O	D	E	S	S	A	T	U	G	T	O	W	I	N	G	B
A	R	G	E	L	I	G	H	T	H	O	U	S	E	I	N
B	C														

25X1A

DATE OF PHOTO		TYPE		QUALITY		CLASS		NO. OF CARDS	
17 April		56		4		2		B 3	
CLASSIFICATION						CAPTIONED BY			
S/N form/CC						PAC			

267296		LOT NO.		MAP REFERENCE		LATITUDE		LONGITUDE	
Approved For Release 1990/09/21 : CIA-RDP78-05867A000200580021-2 COUNTRY <u>USSR</u> PROVINCE <u>UKRAINIAN SSR</u>									
AREA NO		SUBJECT		SUBJECT		SUBJECT		SUBJECT	
<u>4N</u>		<u>3CG</u>							
<u>0</u>	<u>D</u>	<u>E</u>	<u>S</u>	<u>S</u>	<u>A</u>	<u>E</u>	<u>S</u>	<u>C</u>	<u>O</u>
<u>R</u>	<u>9</u>	<u>0</u>	<u>8</u>	<u>S</u>	<u>T</u>	<u>A</u>	<u>R</u>	<u>B</u>	<u>O</u>
				<u>A</u>	<u>R</u>	<u>D</u>	<u>V</u>	<u>I</u>	<u>E</u>
25X1A									
DATE OF PHOTO		TYPE		QUALITY		CLASS		NO. OF CARDS	
<u>18 Apr</u>		<u>5 6</u>		<u>4 2</u>		<u>B</u>		<u>1</u>	
CLASSIFICATION <u>S/Nform/CC</u>						CAPTIONED BY <u>PAC</u>			
FORM NO. 174 USE PREVIOUS EDITIONS Approved For Release 1990/09/21 : CIA-RDP78-05867A000200580021-2									

FORM NO. 1 Jun 56 174		USE PREVIOUS EDITIONS	
Approved For Release 1999/09/21 : CIA-RDP78-05867A000200580021-2			

PHOTO NO.		LOT NO.		REF. NUMBER		LATITUDE		LONGITUDE	
Approved For Release 1999/09/21 : CIA-RDP78-05867A000200580021-2									
COUNTRY				PROVINCE					
USSR				UKRAINIAN SSR					
AREA NO.		SUBJECT		SUBJECT		SUBJECT		SUBJECT	
4N		AOC							
O	D	E	S	A	O	I	L	T	A
A	L	L	I	A	C	U	T	U	R
I	E	R							
OFF 2				(NAME NOT					
DEFINITE). PART ① OF 2 PART PANORAMA. //									
25X1A									
DATE OF PHOTO		TYPE		QUALITY		CLASS		NO. OF CARDS	
19 Apr		56		4		2		B 1	
CLASSIFICATION				CAPTIONED BY					
S/N born/CC				PAC					
FORM NO. 1 1 Jun 56									
Approved For Release 1999/09/21 : CIA-RDP78-05867A000200580021-2									

267200		LOT NO.		MAP REFERENCE		LATITUDE		LONGITUDE	
Approved For Release 1990/09/21 : CIA-RDP78-05867A000200580021-2									
COUNTRY		PROVINCE							
USSR		UKRAINIAN SSR							
AREA NO	SUBJECT	SUBJECT	SUBJECT	SUBJECT	SUBJECT	SUBJECT	SUBJECT	SUBJECT	SUBJECT
4N	ADC								
O	D	E	S	S	A	O	I	L	T
A	L	L	I	A	N	T	C	U	T
O	F	2							
(NAME NOT DEFINITE). PART 2 OF 2 PART PANORAMA.									
51									
25X1A									
DATE OF PHOTO		TYPE	QUALITY	CLASS	NO. OF CARDS	SOL			
19 Apr	56	4	2	B	1				
CLASSIFICATION					CAPTIONED BY				
S/N/POW/CC					PAC				

Approved For Release 1999/09/21 : CIA-RDP78-05867A000200580021-2

COUNTRY		PROVINCE													
USSR		UKRAINIAN SSR													
AREA NO	SUBJECT	SUBJECT	SUBJECT	SUBJECT	SUBJECT	SUBJECT	SUBJECT	SUBJECT							
4N	AOC														
O	D	E	S	S	A	O	I	L	T	A	N	K	E	R	Y
A	L	L	A	N	T	C	U	T	U	R	I	E	R		

DEFINITE).

25X1A

DATE OF PHOTO	TYPE	QUALITY	CLASS	NO. OF CARDS	SOURCE
19 Apr 56	5 6 4 2	B	1		
CLASSIFICATION			CAPTIONED BY		
S/N Horn/CC			AAK		

PHOTO NO. 277301 LOT NO. 67 MAP REFERENCE 78-05867A000200580021-2 APPROVED FOR RELEASE 1999/09/21 : CIA-RDP78-05867A000200580021-2

COUNTRY		PROVINCE							
USSR		UKRAINIAN SSR							
AREA NO	SUBJECT	SUBJECT	SUBJECT	SUBJECT	SUBJECT	SUBJECT	SUBJECT	SUBJECT	SUBJECT
4N	AL4								
O D E S S A		L I G H T E R		S D C P					
# ① 0 ① 8		P O R T		A R E A		I N			
B G		①		O F		2			

PART ① OF 2 PART PANORAMA.

6 1/2"

25X1A

DATE OF PHOTO	TY-2	QUALITY	CLASS	NO. OF CARDS	SOURCE
19 Apr 56	5 6 4	2	B	1	
CLASSIFICATION			CAPTIONED BY		
S/N/WH/CC			PAC		

247302		T-494		MAP REFERENCE		LATITUDE		LONGITUDE	
Approved For Release 1999/09/21 : CIA-RDP78-05867A000200580021-2									
COUNTRY		USSR							
AREA NO		UKRAINIAN SSR							
SUBJECT		SUBJECT		SUBJECT		SUBJECT		SUBJECT	
4N		AL4							
①	D	E	S	S	A		L	I	G
	#	①	0	①	8		P	O	R
	B	G		2			O	F	2
PART 2 OF 2 PART PANORAMA.									
62									
25X1A									
DATE OF PHOTO		TYPE		QUALITY		CLASS		NO. OF CARDS	
19 Apr 56		4		2		B		1	
CLASSIFICATION						CAPTIONED BY			
S/N/orm/CC						PAC			

PHOTO NO. 247205		COUNTRY USSR		PROVINCE UKRAINIAN SSR		MAP REFERENCE 78-05867A000200580021-2		LATITUDE 44°E		ELEVATION 445							
AREA NO. 4N	SUBJECT AL5	SUBJECT AL6	SUBJECT PASSENGER	SUBJECT SHIP	SUBJECT ITALIAN	SUBJECT STEAMER	SUBJECT ARNO	SUBJECT SHIP	SUBJECT ITALIAN	SUBJECT STEAMER	SUBJECT ARNO						
0	D	E	S	S	A	P	A	S	S	E	N	G	E	R	S	H	
1	P			I	T	A	L	I	A	N	S	T	E	A	M	E	R

(1) RUSSIAN LINER METRYIKNYA (NAME NOT DEFINITE) (2) ITALIAN STEAMER NUOVO ARNO.

25X1A

DATE OF PHOTO 21 April 5	TYPE 6	QUALITY 4	CLASS 2	NO. OF CARDS B	SCALES 2	CLASSIFICATION 5/N/pony/CC	CAPTIONED BY PAC
-----------------------------	-----------	--------------	------------	-------------------	-------------	-------------------------------	---------------------

PHOTO NO	247306	LOT NO	T-4969	MAP REFERENCE	46	LATITUDE	38N	LONGITUDE	30E
COUNTRY	Approved For Release 1999/09/21 : CIA-RDP78-05867A000200580021-2								
AREA NO	USSR	SUBJECT	UKRAINIAN SSR						
4N	AL4	SUBJECT	SUBJECT	SUBJECT	SUBJECT	SUBJECT	SUBJECT	SUBJECT	SUBJECT
O D E S S A				L I G H T E R					F R E
I G H T E R				S C H O O N E R					
<p>(1) <u>L</u>IGHTER (2) <u>S</u>CHOONER H-437 <u>P</u>OSSIBLY <u>I</u>TALIAN <u>F</u>REIGHTER <u>S</u>OLCHIARO IN <u>C</u>ENTER.</p>									
25X1A									
DATE OF PHOTO	TYPE	QUALITY	CLASS	NO. OF CARDS	SOURCE				
21 April 56	4	2	B	1					
CLASSIFICATION	S/N form/CC		CAPTIONED BY						
			PAK						
<p>FORM NO. 17 USE PREVIOUS EDITIONS Approved For Release 1999/09/21 : CIA-RDP78-05867A000200580021-2</p>									

Approved For Release 1999/09/21 : CIA-RDP78-05867A000200580021-2

COUNTRY		PROVINCE							
USSR		UKRAINIAN SSR							
AREA NO	SUBJECT	SUBJECT	SUBJECT	SUBJECT	SUBJECT	SUBJECT	SUBJECT	SUBJECT	SUBJECT
4N	AL5	AL6							
O D E S S A			L I N E R			I T A L I			
A N	S T E A M E R S								

(1) RUSSIAN LINER METRVIKNYNA (NAME NOT DEFINITE). (2) ITALIAN STEAMER NUOVO ARNO (3) ITALIAN STEAMER MELIGNIS

25X1A

DATE OF PHOTO	TYPE	QUALITY	CLASS	NO OF CARDS	SOURCE
21 Apr	5 6 4	2	B	2	
CLASSIFICATION			CAPTIONED BY		
S/N/fox/CC			PAK		

247388 Approved For Release 7/2009/09/21 : CIA-RDP76-05567A000200360021-2

257300		LOT NO.		SHIP NAME		LATITUDE		LONGITUDE	
Approved For Release 49-00909/21 : CIA-RDP76-05867A000200580021-2									
COUNTRY				PROVINCE					
USSR				UKRAINIAN SSR					
AREA NO		SUBJECT		SUBJECT		SUBJECT		SUBJECT	
4N		AL5		AOC					
O D E S S A				I T A L I A N		S T E R			
M E R S		R U S S I A N		T A N K E R					

(2) ITALIAN STEAMER NUOVO ARNO
(3) ITALIAN STEAMER VAL GARDENA
(4) RUSSIAN OIL-TANKER VALLIANT
CATTURIERA (NAME NOT DEFINITE).

DATE OF PHOTO			TYPE	QUALITY	CLASS	NO. OF CARDS	SCUR
21 Apr	5	6	4	2	B	2	
CLASSIFICATION					CAPTIONED BY		
S/N Horn/CC					BAC		

217300

Approved For Release 1999/09/21 : CIA-RDP78-05867A000200580021-2

COUNTRY		PROVINCE		LATITUDE		LONGITUDE	
USSR		UKRAINIAN SSR					
AREA NO	SUBJECT	SUBJECT	SUBJECT	SUBJECT	SUBJECT	SUBJECT	SUBJECT
4N	AL4						
O	D	E	S	S	A	U	D
R	E	I	G	H	T	E	R
P	A	C	I	T	Y		
25X1A							
DATE OF PHOTO		TYPE	QUALITY	CLASS	NO. OF CARDS	SOURCE	
21 Apr 56		4	2	B	1		
CLASSIFICATION				CAPTIONED BY			
S/Morn/CC				PA			

PHOTO NO. 267310		SET NO. 484		MAP REFERENCE A		LATITUDE 46 28N		LONGITUDE 20 44E	
Approved For Release 1999/09/21 : CIA-RDP78-05867A000200580021-2									
COUNTRY USSR		UKRAINIAN SSR							
AREA NO. 4N	SUBJECT 3CG	SUBJECT 37A	SUBJECT	SUBJECT	SUBJECT	SUBJECT	SUBJECT	SUBJECT	SUBJECT
O	D	E	S	S	A	C	T	#	3 2 7
W	I	N	G	R	E	C	T	A	N
G	E	T							
25X1A									
DATE OF PHOTO 27 Apr 56		TYPE 5	QUALITY 6	CLASS 4	NO. OF CARDS 2	[REDACTED]			
CLASSIFICATION S/Nform/CC					CAPTIONED BY AK				
Approved For Release 1999/09/21 : CIA-RDP78-05867A000200580021-2									

277311		TOP SECRET		MAP REFERENCE		LATITUDE		LONGITUDE	
Approved For Release 1999/09/21 : CIA-RDP78-05867A000200580021-2									
COUNTRY		USSR							
AREA NO		4N							
SUBJECT		SUBJECT		SUBJECT		SUBJECT		SUBJECT	
ALB		ALA		9A3					
5		10		15		20		25	
O D E S S A		P O R T		A R E A				L	
25		30		35		40		45	
O O K O U T		S T A		L I G H T H O U					
45		50							
S E									
(C) LOOKOUT STATION.									
25X1A									
DATE OF PHOTO		TYPE		QUALITY		CLASS		NO OF CARDS	
Mar-July		5 6		4 2		B		3	
CLASSIFICATION		S/N form/CC		CAPTIONED BY		ATC			
FORM NO. 1 Jun 56									
Approved For Release 1999/09/21 : CIA-RDP78-05867A000200580021-2									

24713		1999/09/21		CIA RDP78-05867A000200580021-2	
COUNTRY		USSR			
AREA NO		4N			
SUBJECT		ALA AG 6 AG 8			
SUBJECT		N A V A L			
SUBJECT		S H I P Y A R D			
SUBJECT		P O R T A R E A			
SUBJECT		A N N			
SUBJECT		O T A T E D			
<p>NAVAL SHIPYARD. (2) PILES WHICH BOUND REPAIRING BASIN AND WORKING BASIN (b) VARIOUS WORKSHOPS (c) STEAMER BEING OUTFITTED (d) RUSSIAN TANKER. ON WAYS (e) RUSSIAN LINER ON WAYS (f) NAVAL SCHOOL SHIP FROM</p>					
DATE OF PHOTO	TYPE	QUALITY	CLASS	NO OF CARDS	SOURCE OF PHOTOGRAPH
Mar-July	5	6	4	3	B 3
CLASSIFICATION	S/N/foam/CC				CAPTIONED BY
					25X1A

247313 Approved For Release 1999/09/21 : CIA-RDP78-05867A000200580021-2

COUNTRY		USSR		PROVINCE		UKRAINIAN SSR		LATITUDE		30 44 E						
AREA NO		4N		SUBJECT		ALA ALC ALB 3CU 37A		SUBJECT		SUBJECT						
O	D	E	S	S	A	M	I	L	I	T	A	R	Y	Z	O	N
E	I	N	P	O	R	T	A	R	E	A	A	N	N	O		
T	A	T	E	D												

(1) DIKE-BREAKWATER (2) LIGHTHOUSE
 (3) MINE-SWEEPER # 724 (4) TARGETS (5) CYLINDERS
 (6) ROCKS OF NORTH BREAKWATER

25X1A

DATE OF PHOTO			TYPE		QUALITY		CLASS		NO. OF CARDS		SOU	
Mar-July 5 6 4			2		B		5					
CLASSIFICATION								CAPTIONED BY				
S/N/pow/cc								AAC				

PHOTO NO. 25116		LOT NO. V 5711		MAP REFERENCE 78405867A000200580021424 E		LATITUDE 48° 02' 14" N		LONGITUDE 26° 02' 14" E	
COUNTRY USSR				PROVINCE UKRAINIAN SSR					
AREA NO. 4N		SUBJECT ALA 3CU		SUBJECT ALC 37A		SUBJECT ALB		SUBJECT	
O D E S S A		M I L I T A R Y		Z O N					
E I N		P O R T		A R E A		A N N O			
T A T E D									
(1) <u>DIKE</u> - <u>BREAKWATER</u> (3) <u>MINE</u> - <u>SWEEPER</u>									
# 724 (4) <u>TARGETS</u>									
25X1A									
DATE OF PHOTO		TYPE		QUALITY		CLASS		NO. OF CARDS	
Then July 5 6 4 2		B		5					
CLASSIFICATION S/N form/CC				CAPTIONED KAC					

FORM NO. 1 1 Jan 56

Approved For Release 1999/09/21 : CIA-RDP78-05867A000200580021-2

Approved For Release 1999/09/21 : CIA-RDP78-05867A000200580021-2

COUNTRY		PROVINCE							
USSR		UKRAINIAN SSR							
AREA NO	SUBJECT	SUBJECT	SUBJECT	SUBJECT	SUBJECT	SUBJECT	SUBJECT	SUBJECT	SUBJECT
4N	3CU								
O D E S S A		M I L I T A R Y		Z O N					
E I N		P O R T		A R E A		A N N O			
T A T E D									

#124
(3) MINE-SWEEPER ^ (2) 75 MM. PIECE (b) RADAR
(c) RADIO TRANSMITTER (d) TWO SPOT LIGHTS
(e) RADIO ANTENNA (f) DAYITS

25X1A

DATE OF PHOTO	TYPE	QUALITY	CLASS	NO. OF CARDS	SOURCE
Mar-July 5 6 4 2			B	1	
CLASSIFICATION			CAPTIONED BY		
S/N/own/CC			PAC		

PHOTO NO 267216		LOT NO F-444/09/21		MAP REFERENCE CR		LATITUDE 46 20N		LONGITUDE 30 44E	
Approved For Release 1999/09/21 : CIA-RDP78-05867A000200580021-2									
COUNTRY USSR		PROVINCE UKRAINIAN SSR							
AREA NO 4N	SUBJECT ALA	SUBJECT	SUBJECT	SUBJECT	SUBJECT	SUBJECT	SUBJECT	SUBJECT	SUBJECT
O D E S S A			Q U A Y			I N		P O R T	
A R E A			A N N O T A T E D						
<p>(7) <u>THREE</u> FLOATING DOCKS (2, b, c) (8) <u>CRANE</u></p> <p>(9) <u>CRANE</u> ON MILITARY MOLE</p>									
25X1A									
DATE OF PHOTO		TYPE	QUALITY	CLASS	NO. OF CARDS	SOURCE			
Mar-July 5 6		4	2	B	1	[REDACTED]			
CLASSIFICATION S/N FORN/CC				CAPTIONED BY DAC					
FORM NO. 1 Jun 56 Approved For Release 1999/09/21 : CIA-RDP78-05867A000200580021-2									


247217		LOT NO.		MAP REFERENCE		LATITUDE		LONGITUDE	
Approved For Release 1999/09/21 : CIA-RDP78-05867A000200580021-2									
COUNTRY		PROVINCE							
USSR		UKRAINIAN SSR							
AREA NO	SUBJECT	SUBJECT	SUBJECT	SUBJECT	SUBJECT	SUBJECT	SUBJECT	SUBJECT	SUBJECT
4N	ALA	3CH	3CG	9G7					
O	D	E	S	A	P	O	R	T	A
N	N	O	T	A	T	E	D		
<p>(2) FOUR MOTOR LAUNCHES (b) GUNBOAT (c) ESCORT SHIPS #326 AND #328 (d) CRANE #PK 81005 (e) MASONRY STRUCTURE UNDER CONSTRUCTION (f) WORKSHOPS (g) BARRACKS AND MILITARY OFFICES (h) SHED ON MILITARY MOLE</p>									
DATE OF PHOTO	TYPE	QUALITY	CLASS	NO OF CARDS	SOURCE OF PHOTOGRAPH				
Mar-July 5 6 4	2	B	4						
CLASSIFICATION				CAPTIONED BY					
S/N/JOHN/CC				PAC		25X1A			

PHOTO NO. 247318		LOT NO.		MAP REFERENCE		LATITUDE		LONGITUDE	
COUNTRY USSR		PROVINCE UKRAINIAN SSR		APPROVED FOR RELEASE 1999/09/21 : CIA-RDP78-05867A000200580021-2		40 29N		30 44E	
AREA NO. 4N		SUBJECT 3CG ALA		SUBJECT		SUBJECT		SUBJECT	
SUBJECT DES SA		SUBJECT PORT		SUBJECT AREA		SUBJECT NE		SUBJECT AN	
SUBJECT ARMILITARY		SUBJECT ZONE		SUBJECT E		SUBJECT AN		SUBJECT AN	
SUBJECT NOTATED		SUBJECT		SUBJECT		SUBJECT		SUBJECT	

(C) ESCORT SHIPS #326 AND #328 (C/I)
ESCORT SHIP DOCKING (9) MILITARY CON-
STRUCTION (12) SHED ON MILITARY MOLE (14/2)
STEPS LEADING TO CITY.


25X1A

DATE OF PHOTO		TYPE	QUALITY	CLASS	NO. OF CARDS	SO
Mar-July 5 6		4	2	B	2	
CLASSIFICATION S/Norm/CC		CAPTIONED BY PAC				

FORM NO. 1 Jan 56 174 USE PREVIOUS EDITIONS

Approved For Release 1999/09/21 : CIA-RDP78-05867A000200580021-2

PHOTO NO.		LOT NO.		MAP REFERENCE		LATITUDE		LONGITUDE	
267210						48 21 N		30 44 E	
Approved For Release 1999/09/21 : CIA-RDP78-05867A000200580021-2 COUNTRY USSR PROVINCE UKRAINIAN SSR									
AREA NO.		SUBJECT		SUBJECT		SUBJECT		SUBJECT	
4N		ALA							
O D E S S A		P O R T		A R E A					
E N E R G Y		V I E W		A N N O T A T					
E D									
(C) CEMENT WALL SEPARATING COMMERCIAL ZONE OF MOLE FROM MILITARY AREA (m) FLOAT- ING DOCK # PP 19									
25X1A									
DATE OF PHOTO		TYPE		QUALITY		CLASS		NO. OF CARDS	
Mar-July 56		4		2		B		1	
CLASSIFICATION				CAPTIONED BY		S/N form/CC			
S/N form/CC				PAC					
FORM NO. 174 USE PREVIOUS EDITIONS Approved For Release 1999/09/21 : CIA-RDP78-05867A000200580021-2									

247320		LOT NO. T-4944		MAP REFERENCE		LATITUDE		LONGITUDE	
Approved For Release 1999/09/21 : CIA-RDP78-05867A000200580024HE									
USSR		UKRAINIAN SSR							
AREA NO	SUBJECT	SUBJECT	SUBJECT	SUBJECT	SUBJECT	SUBJECT	SUBJECT	SUBJECT	SUBJECT
4N	ALA	AL4							
0	D	E	S	A	9	U	A	Y	I
	A	R	E	A	A	N	N	O	T
	O	F	2						
(17) COAL MOLE (8) THREE ELECTRIC CRANES (6) GREEK FREIGHTER FRANKIS LOADING COAL (C) MAGAZINE (d) RUSSIAN FREIGHTER (e) MOTOR LAUNCH FOR DIVERS (f) LOCAL MAIL SHIP (n) FLOATING DOCK (8)									
DATE OF PHOTO		TYPE	QUALITY	CLASS	NO OF CARDS	SOURCE OF INFORMATION			
Mar. July 5 6 4		2	B	2					
CLASSIFICATION		CAPTIONED BY							
S/N Horn / CC		YAC		25X1A					

2/7221		LOT NO.		MAP REFERENCE		LATITUDE		LONGITUDE	
Approved For Release 1999/09/21 : CIA-RDP78-05867A000200580021-2									
COUNTRY		PROVINCE							
USSR		UKRAINIAN SSR							
AREA NO	SUBJECT	SUBJECT	SUBJECT	SUBJECT	SUBJECT	SUBJECT	SUBJECT	SUBJECT	SUBJECT
4N	ALA	AL4							
O D E S	S A		Q U A Y			I N	P O R T		
A R E A			A N N O T A T E D						
O F	2								
(i) UNIDENTIFIED (j) LIGHTER (m) RUSSIAN FREIGHTER. PART 2 OF 2 PART 7 1/2" PANORAMA.									
25X1A									
DATE OF PHOTO		TYPE	QUALITY	CLASS	NO. OF CARDS	SOURCE			
Mar July 5 6 4		2	B	2					
CLASSIFICATION		CAPTIONED BY							
S/N form / CC		FAC							

247322		LOT NO		JUMP REFERENCE		LATITUDE		LONGITUDE	
Approved For Release 1999/09/21 : CIA-RDP78-05867A000200580021-2									
COUNTRY		PROVINCE							
USSR		UKRAINIAN SSR							
AREA NO		SUBJECT		SUBJECT		SUBJECT		SUBJECT	
4N		ALA							
O D E S S A		C R A N E S		O N		C O			
A L M O D L E		A N N O T A T E D							
(2) THREE STATIONARY CRANES.									
25X1A									
DATE OF PHOTO		TYPE		QUALITY		CLASS		NO. OF CARDS	
Mar-July 5 6 4		2		B		1			
CLASSIFICATION				CAPTIONED BY					
S/N/for/CC				RAC					
FORM NO. 174 USE PREVIOUS EDITIONS									
Approved For Release 1999/09/21 : CIA-RDP78-05867A000200580021-2									

PHOTO NO. 267999		LOT NO.		MAP REFERENCE B		LATITUDE 46 29N		LONGITUDE 30 44E	
COUNTRY USSR									
AREA NO. 4N		SUBJECT ALA		SUBJECT UKRAINIAN SSR		SUBJECT		SUBJECT	
O	D	E	S	S	A	C	R	A	N
A	L	M	O	L	E	A	N	N	O
						T	A	T	E
(b) CRANE UNDER CONSTRUCTION									
DATE OF PHOTO		TYPE	QUALITY	CLASS	NO. OF CARDS	SOURCE			
Mar-July 5 6		4	2	B	1				
CLASSIFICATION		CAPTIONED BY							
S/N/porn/cc		PAC							
FORM NO. 174 USE PREVIOUS EDITIONS									
Approved For Release 1999/09/21 : CIA-RDP78-05867A000200580021-2									

PHOTO NO 247325		LOT NO T-446		MAP REFERENCE		LATITUDE		LONGITUDE	
COUNTRY USSR		APPROVED FOR RELEASE 1999/09/21 : CIA-RDP78-05867A000200580021-2		PROVINCE UKRAINIAN SSR		AREA NO 4N		SUBJECT AL4	
SUBJECT O D E S S A		SUBJECT P O R T		SUBJECT A R E A		SUBJECT R A N E S		SUBJECT S H I P S	
SUBJECT T E D		SUBJECT A N N O T A		SUBJECT C		SUBJECT A		SUBJECT A	
<p>(2) FREIGHTER STNYRROPOP (NAME DOUBTFUL)</p> <p>(6) FREIGHTER AREUN (2) CRANES RUNNING</p> <p>ALONG NORTH SIDE OF PLATANOVSKI MOLE</p> <p>(20) QUARANTINE MOLE (21) GRAIN SILOS</p> <p>(2) CRANES (6) CRANES</p>									
DATE OF PHOTO		TYPE		QUALITY		CLASS		NO. OF CARDS	
Mar-July 5 6		4		2		B		2	
CLASSIFICATION		S/N form/CC		CAPTIONED BY		AK		25X1A	
<p>FORM NO. 1 Jun 56 174 USE PREVIOUS EDITIONS</p> <p>PHOTO ANALYSIS REPORT</p> <p>Approved For Release 1999/09/21 : CIA-RDP78-05867A000200580021-2</p>									

PHOTO NO 247326		LOT NO T-499109/21		SIC REFERENCE CIB-RDP78-05867A000200880021		LATITUDE 49 24N		LONGITUDE 30 44E	
COUNTRY USSR		PROVINCE UKRAINIAN SSR							
AREA NO 4N		SUBJECT ALA		SUBJECT ALB		SUBJECT ALC		SUBJECT AL4	
O D E S S A		G E N E R A L		V I E W					
O F P O R T		A N N O T A T E D							
①		O F 4							

(1) LANDING-STAGE (2) REIDOVY MOLE
 (3) VARANTOVSKI LIGHTHOUSE (4) UNIDENTIFIED CON-
 STRUCTION (5) LOOK-OUT STATION (6) CRANES ALONG
 OUTER SIDE OF QUARANTINE MOLE (7) GRAIN
 SILOS (8) FREIGHTER DORADO (9) BREAKWATER

DATE OF PHOTO Mar-July	TYPE 5	QUALITY 6	CLASS 4	NO OF CARDS 2	SOURCE OF PHOTOGRAPH B
CLASSIFICATION S/N/PA/CC		CAPTIONED BY RA			

25X1A

PHOTO NO	247907	LOT NO	F 4909/09/21	MAP REFERENCE	8A-RDP78-05867A000200580021	LATITUDE	49N	30 44E
COUNTRY	USSR	PROVINCE	UKRAINIAN SSR					
AREA NO	4N	SUBJECT	ALFA 4	SUBJECT		SUBJECT		SUBJECT
	0	D	E	S	A		10	G
		0	F		25	P	30	E
		2	0	F	45		50	N
								O
								T
								A
								T
								E
								D

(f) RUSSIAN MAIL BOAT (a) LIGHTER (b) PER-
HAPS NAVAL WORKSHOPS (OLD CONSTRUCTION)
(7) RUSSIAN FREIGHTER. PART 2 OF 4 PART
PANORAMA. (SEE CIA THRU)

25X1A

DATE OF PHOTO	TYPE	QUALITY	CLASS	NO OF CARDS	SO
Thurs July 5 6 4 2			B	2	
CLASSIFICATION	5/Npwn/cc		CAPTIONED BY	[REDACTED]	

FORM NO. 174
1 Jun 56 USE PREVIOUS EDITIONS

Approved For Release 1999/09/21 : CIA-RDP78-05867A000200580021-2

PHOTO NO. 257728	LOT NO.	J-444/09/21 : CIA-RDP78-05867A000200580021-2	LATITUDE 30 44E
COUNTRY USSR	SUBJECT UKRAINIAN SSR		
AREA NO 4N	SUBJECT ALA AOC		
O D E S S A	G E N E R A L	V I E W	
O F P O R T	A N N O T A T E D		
3 O F 4			
(2) LIGHTER (C) SMALL FLOATING DOCK (d) OIL TANKER (g) RUSSIAN TANKERS (h) MOVEABLE CRANE (i) HARBOR PATROL BOAT. PART 3 OF 4 PART PANORAMA. (SEE CIA THRU 25X1A)			
DATE OF PHOTO	TYPE	QUALITY	CLASS
MAR-JULY 5 6 4	2	B	2
CLASSIFICATION	CAPTIONED BY		
S/N born/cc	PAC		
FORM NO. 174 USE PREVIOUS EDITIONS	PHOTO ANALYSIS REPORT		
Approved For Release 1999/09/21 : CIA-RDP78-05867A000200580021-2			

PHOTO NO	2473311	LOT NO		MAP REFERENCE		LATITUDE		LONGITUDE	
COUNTRY	Approved For Release 1999/09/21 : CIA-RDP78-05867A000200580021			USSR		UKRAINIAN SSR			
AREA NO	4N	SUBJECT	ALA AG 6	SUBJECT	ALB	SUBJECT		SUBJECT	
	O D E S S A				P O R T		A R E A		A
	N N O T A T E D				P A R T		(1)		O F
	6 P A R T S								

(9) BUOY (10) OUTER SIDE OF PATAPONSKI MOLE (11) MOVEABLE CRANE (12) VARIED CONSTRUCTION (13) INDUSTRIAL COMPLEX (14) PILES WHICH SURROUND REPAIRING AND WORKING BASINS OF NAVAL SHIPYARD (15) VARIOUS WORK-

DATE OF PHOTO	TYPE	QUALITY	CLASS	NO. OF CARDS	SOURCE OF PHOTOGRAPH
May-July 56	4	2	B	3	
CLASSIFICATION	5/N/for/CC		CAPTIONED BY		
		25X1A			


FORM NO. 174 USE PREVIOUS EDITIONS

Approved For Release 1999/09/21 : CIA-RDP78-05867A000200580021-2

Approved For Release 99/09/21 : CIA-RDP78-05867A000200580021-2/E

FORM NO.	260-330	LST NO.		MAP REFERENCE		LATITUDE		LONGITUDE	
Approved For Release 9999/09/21 : CIA-RDP78-05867A000200530021421E									
COUNTRY	USSR		PROVINCE UKRAINIAN SSR						
AREA NO	4N	SUBJECT	ALA AGG	SUBJECT	ALY	SUBJECT		SUBJECT	
O D E S	SA	P O R T	A R E A						
N N O T A T E D		P A R T	2	O F					
63	P A R T S								

(13) NAVAL SHIPYARD (c) SHIP BEING OUT-FITTED (d) RUSSIAN TANKER ON WAYS (e) RUSSIAN LINER ON WAYS (f) SCHOOL SHIP FROM COLOMBO (g) RUSSIAN MAIL SHIP ON WAYS (h) HULL UNDER CONSTRUCTION (i) LANDING PLACE (j) CRANES

DATE OF PHOTO		TYPE	QUALITY	CLASS	NO. OF CARDS	SOURCE OF PHOTOGRAPH
Mar-July	5 6	4	2	B	3	
CLASSIFICATION				CAPTIONED BY		
S/Horn/CC				[Signature]		25X1A

247332		LOT NO.		MAP REFERENCE		LATITUDE		LONGITUDE	
COUNTRY		J-484/09/21		CIA RDP78-05867A000200580021-2		30 48N		30 48E	
USSR		UKRAINIAN SSR							
AREA NO		SUBJECT		SUBJECT		SUBJECT		SUBJECT	
4N		ALA A'D		3CU AB7					
O D E S S A		P O R T		A R E A					
N N O T A T E D		P A R T		3		O F			
6		P A R T S							

(9) BUOYS (15) CEMENT PLANT (16) MINE-SWEEPER (17) CRANE. PART 3 OF 6 PART 8" PANORAMA. (SEE CIA THRU)

25X1A

DATE OF PHOTO		TYPE		QUALITY		CLASS		NO. OF CARDS		SOUR	
Mar-July 5 6		4		2		B		4			
CLASSIFICATION		S/N/box/CC		CAPTIONED BY		PAC					

FORM NO. 174 USE PREVIOUS EDITIONS

Approved For Release 1999/09/21: CIA-RDP78-05867A000200580021-2


PHOTO NO	267333	LOT NO		MAP REFERENCE		LATITUDE		LONGITUDE	
COUNTRY	Approved For Release 1999/09/21 : CIA-RDP78-05867A000200580021-4				USSR				
AREA NO	4N	SUBJECT	ALA 3CU	SUBJECT	ALB ADD	UKRAINIAN SSR			
O D E S S A				P O R T		A R E A			
N N O T A T E D				P A R T		H		O F	
6	P A R T S								
(16) MINE-SWEEPER (17) CRANE (18) INDUSTRIAL COMPLEX (2) CONDUIT (?) (b) LARGE 2 STORY SHED (c) TWO SHEDS (19) POSSIBLY DISTILLERY (20) PETROLEUM DOCK (d) LIGHTHOUSE (e) THREE FREIGHTERS (f) SMALL CRANE. PART 4 OF 6									
DATE OF PHOTO	TYPE	QUALITY	CLASS	NO. OF CARDS	SOURCE OF PHOTOGRAPH				
Mar-July 5 6	4	2	B	4					
CLASSIFICATION				CAPTIONED BY					
S/N/hoon/CC				PAC					
FORM NO. 174 1 Jun 56 USE PREVIOUS EDITIONS						25X1A			
Approved For Release 1999/09/21 : CIA-RDP78-05867A000200580021-2									

PHOTO NO	247336		LOT NO	T-4844/09/21		MAP REFERENCE	LATITUDE		LONGITUDE		
COUNTRY	Approved For Release 1999/09/21 : CIA-RDP78-05867A000200580021-2					USSR					
AREA NO	4N		SUBJECT	ALA AOD AEO		SUBJECT		SUBJECT		SUBJECT	
ODESSA			PORT AREA			PART 5			OF		
NOTATED			PART 5			OF			OF		
PARTS			PART 5			OF			OF		
<p>(g) CONDUIT OUTLET(?)</p> <p>(u) THREE FREIGHTERS (F) SMALL CRANE (21)</p> <p>PERHAPS DISTILLERY CONNECTED WITH PETROLEUM</p> <p>PORT (22) HIGH TENSION LINES (23) CONSTRUCTION</p> <p>ZONE (u) MOVEABLE CRANE (u) DOCK OR MOLE UNDER</p> <p>CONSTRUCTION (u) MARKER SHOWING END OF</p>											
DATE OF PHOTO		TYPE	QUALITY	CLASS	NO. OF CARDS	SOURCE OF PHOTOGRAPH					
Mar-July 56		4	2	B	3	[REDACTED] →					
CLASSIFICATION		S/N form/CC				CAPTIONED BY		[REDACTED]			
FORM NO. 174		USE PREVIOUS EDITIONS				25X1A					
Approved For Release 1999/09/21 : CIA-RDP78-05867A000200580021-2											

PHOTO NO. 267335		LOT NO.		SLIP REFERENCE		LATITUDE		LONGITUDE	
Approved For Release 1999/09/21 : CIA-RDP78-08867A000200580021-24E									
COUNTRY USSR				PROVINCE UKRAINIAN SSR					
AREA NO. 4N	SUBJECT ALA AED	SUBJECT	SUBJECT	SUBJECT	SUBJECT	SUBJECT	SUBJECT	SUBJECT	SUBJECT
O	D	E	S	S	A	P	O	R	T
N	N	O	T	A	T	E	D	P	A
6	P	A	R	T	S	6	O	F	A
(24) IMPORTANT INDUSTRIAL COMPLEX. PART 6 OF 6 PART PANORAMA. (SEE 8' CIA THRU)									
25X1A									
DATE OF PHOTO		TYPE	QUALITY	CLASS	NO. OF CARDS	SO			
Nov-July 56		4	2	B	2				
CLASSIFICATION S/Norm/CC				CAPTIONED BY PAC					

PHOTO NO.		247336		LOT NO.		J-4846		MAP REFERENCE		LATITUDE	
COUNTRY		Approved For Release 1999/09/21 : CIA-RDP78-05867A000200580021-2									
AREA NO.		UKRAINIAN SSR									
SUBJECT		ALA AEO									
SUBJECT		PORT INDUSTRIAL									
SUBJECT		ANNOTATED									
SUBJECT		DEF 3									
<p>(24) IMPORTANT INDUSTRIAL COMPLEX, PART ① OF 3 PART PANORAMA. (SEE CIA THRU 11)</p>											
25X1A											
DATE OF PHOTO		TYPE		QUALITY		CLASS		NO. OF CARDS		SOURCE	
Mar-July 5 6		4		2		B		2		[REDACTED]	
CLASSIFICATION		S/N/om/cc									
CAPTIONED BY		PAK									
<p>FORM NO. 174 USE PREVIOUS EDITIONS</p> <p>PHOTO ANALYSIS REPORT</p> <p>Approved For Release 1999/09/21 : CIA-RDP78-05867A000200580021-2 (20)</p>											

FACTED HT PHOTO NO.		LOT NO.		MAP REFERENCE		LATITUDE		LONGITUDE	
Approved For Release 1999/09/21 : CIA-RDP78-05867A000200580021-2									
COUNTRY USSR				PROVINCE UKRAINIAN SSR					
AREA NO 4N		SUBJECT ALA AEO		SUBJECT		SUBJECT		SUBJECT	
ODES		SA		PORT		INDUST		R	
IAL		AREA		ANN		NOT		ATED	
3		OF		3					
(24) IMPORTANT INDUSTRIAL COMPLEX, 11 PART 3 OF 3 PART PANORAMA. (SEE CIA THRU)									
25X1A									
DATE OF PHOTO		TYPE		QUALITY		CLASS		NO. OF CARDS	
Mar-July		5 6 4		2		B		2	
CLASSIFICATION S/N form/CC				CAPTIONED BY AK					

PHOTO NO.	217310	LOT NO.	4386/09/21	MAP REFERENCE	CIB RDP78-05867A000200580021-2	LATITUDE	48°21'N	LONGITUDE	24°45'E
COUNTRY	USSR		PROVINCE	UKRAINIAN SSR					
AREA NO.	4N	SUBJECT	ALA 3GT	SUBJECT	3D9	SUBJECT		SUBJECT	
O D E S S A		M I L I T A R Y		M O L		E A N N O T A T E D		P A R T 2	
O F 4									

(L) CONCRETE WALL SEPARATING COM-
 Mercial AND MILITARY ZONES (i) RUSSIAN,
 MAIL SHIP (j) TUG (m) FLOATING DOCK 2
 (K) SMALL CRANE (v) MAST OF ESCORT VESSEL
 (Y) CRANE. PART 2 OF 4 PART PANORAM. (SEE

DATE OF PHOTO	7 Jan-July	5	6	4	2	B	3	SOURCE OF PHOTOGRAPH	
CLASSIFICATION	5/N Horn/CC				CAPTIONED BY		PAC	25X1A	

FORM NO. 1		DOT NO.		MAP REFERENCE		LATITUDE		LONGITUDE	
Approved For Release 1999/09/21 : CIA-RDP78-03667A000200580021-2									
COUNTRY				PROVINCE					
USSR				UKRAINIAN SSR					
AREA NO		SUBJECT		SUBJECT		SUBJECT		SUBJECT	
4N		ALA ALG		AKN		3GT			
O D E S S A				M I L I T A R Y				H O L	
E		N N O T A T E D				P A R T		3	
O F		4							
<p>(12) <u>SHED</u> FOR MILITARY VEHICLES (b) <u>RUSSIAN</u> <u>LINER</u> <u>KRIM</u> (d) <u>BOXES</u> CONTAINING <u>CITRUS</u> <u>FRUIT</u> (e) <u>FLOODLIGHT</u> (f) <u>RAILROAD</u> <u>CARS</u> (g) <u>MAST</u> OF A SCHOOL SHIP (h) <u>MAST</u> OF A MILITARY <u>VESSEL</u>. PART 3 OF 4 PART PANORAMA. (SEE</p>									
DATE OF PHOTO		TYPE		QUALITY		CLASS		NO. OF CARDS	
Mar-July 5 6 4		2		B		4			
CLASSIFICATION				CAPTIONED BY				SOURCE OF PHOTOGRAPH	
S/N/porn/CC				FAC				25X1A	
<p>FORM NO. 1 1 Jan 50</p>									
Approved For Release 1999/09/21 : CIA-RDP78-03667A000200580021-2									

AD NO	247742	LOT NO	J-484	MAP REFERENCE	UNCLASS	ICM REFERENCE
COUNTRY	USSR	UKRAINIAN SSR				
AREA NO	4N	SUBJECT	ALA AL6	SUBJECT	3GV AL4	SUBJECT
O D E S S A		M I L I T A R Y		M O L		
E A N N O T A T E D		P A R T				
O F 4						

(12) SHED FOR MILITARY VEHICLES (2) RUSSIAN FREIGHTER, ON NORTHWEST SIDE OF MILITARY MOLE, PART 4 OF 4 PART 2 PANORAMA. (SEE CIA THRU 25X1A)

DATE OF PHOTO	TYPE	QUALITY	CLASS	NO. OF CARDS	SOURCE OF
Mar-July 56	4	2	B	4	
CLASSIFICATION	5/NOV/CC		CAPTIONED BY		
		PAK			

PHOTO NO.		LOT NO.		REF. NUMBER		LATITUDE	
927323		J-1891		C-148DP78-05867A000200580021-2		26,06 E	
COUNTRY				APPROVED FOR RELEASE			
RUMANIA				BUCGI			
AREA NO.		SUBJECT		SUBJECT		SUBJECT	
660M		C9K		C4A			
B	U	C	H	A	R	E	S
T	O	Y	O	U	N	G	P
P							
DATE OF PHOTO		TYPE		CLASS		NO. OF CARDS	
Summer		5 6 2		2		4 2	
CLASSIFICATION				SOURCE OF PHOTOGRAPH			
OUO				25X1A			
CAPTIONED BY							
MOM							
FORM NO. 174 USE PREVIOUS EDITIONS							
Approved For Release 1980/09/21 : CIA-RDP78-05867A000200580021-2							

PHOTO NO	247244	LOT NO.	J-4801	MAP REFERENCE	C-FILE	LATITUDE	14:25 N	LONGITUDE	101:45 E
COUNTRY	Approved For Release 1999/09/21 : CIA-RDP78-05867A000200580021-2								
AREA NO	660M	SUBJECT	C72	SUBJECT	C9K	SUBJECT	C4A	SUBJECT	
B	U	C	H	A	R	E	S	T	
T	O	Y	O	U	N	G	P	I	O
P.		C	H	I	L	D	R	E	N
<div> <div>ENTRANCE</div> <div>PI ONEER</div> <div>CHAM</div> </div>									
<div> <div>DATE OF PHOTO</div> <div>TYPE</div> <div>QUALITY</div> <div>CLASS</div> <div>NO. OF CARDS</div> <div>SOURCE OF PHOTOGRAPH</div> </div>									
X5		6	4	2	4	3	25X1A		
CLASSIFICATION					CAPTIONED BY				
OUO					[REDACTED]				
<div> <div>FORM NO. 174</div> <div>USE PREVIOUS EDITIONS</div> <div>1 Jun 56</div> </div>									
Approved For Release 1999/09/21 : CIA-RDP78-05867A000200580021-2									

247945

LOT NO.

1-1801

MAP REFERENCE

LATITUDE

LONGITUDE

C-FILE

41:25 N

15:05 E

Approved For Release 1999/09/21 : CIA-RDP78-05867A000200580021-2

AREA NO.

660M

SUBJECT

C2G

SUBJECT

SUBJECT

SUBJECT

SUBJECT

SUBJECT

SUBJECT

SUBJECT

B	U	C	H	A	R	E	S	T	10	U	N	I	D	E	N	T	I	F	20
1	E	D	25	B	U	I	L	D	30	N	G	35						40	
			45						50										

DATE OF PHOTO

TYPE

QUALITY

CLASS

NO. OF CARDS

SOURCE OF PHOTOGRAPH

Summer

X5

6

4

2

4

1

25X1A

CLASSIFICATION

CJJD

CAPTIONED BY

HOM

FORM NO. 174
1 Jun 56

USE PREVIOUS EDITIONS

Approved For Release 1999/09/21 : CIA-RDP78-05867A000200580021-2

PHOTO ANALYSIS REPORT

(23)

PHOTO NO. 247216		LOT NO. J-4891		MAP REFERENCE C.F.E.		LATITUDE 44:25N		LONGITUDE 26:00E	
COUNTRY Approved For Release 1999/09/21 : CIA-RDP78-05867A000200580021-2 RUMANIA BUCEGI									
AREA NO. 660M		SUBJECT C26		SUBJECT		SUBJECT		SUBJECT	
B	U	C	H	A	R	E	S	T	
1	E	D		B	O	I	L	D	I
DATE OF PHOTO		TYPE		QUALITY		CLASS		NO. OF CARDS	
Summer		5		6		4		2	
5		6		4		2		4	
CLASSIFICATION		000		CAPTIONED BY		[REDACTED]		25X1A	
FORM NO. 17		1 Jun 55		Approved For Release 1999/09/21 : CIA-RDP78-05867A000200580021-2		PHOTO ANALYSIS REPORT		(30)	

[illegible]

PHOTO NO. 987720		LOT NO. J-4891		MAP REFERENCE C-4891		LATITUDE 53° 15' N		LONGITUDE 20° 50' 00" E	
COUNTRY Approved For Release 1999/09/21 : CIA-RDP78-05867A000200580021-2 POLAND WARSAW									
AREA NO. 7255M		SUBJECT CIN		SUBJECT		SUBJECT		SUBJECT	
WAR		SAW		PALACE		OF		CITY	
L		T		L		P		I	
T		U		O		U		D	
U		R		S		P		E	
R		E		A		K		E	
N		F		G		A		K	
F		G		A		K		E	
G		A		K		E		R	
A		K		E		R		I	
K		E		R		I		N	
E		R		I		N		T	
R		I		N		T		O	
O		N		T		O		F	
F		O		N		T		O	
N		T		O		F		O	
T		O		F		O		F	
O		F		O		F		O	
F		O		F		O		F	
O		F		O		F		O	
F		O		F		O		F	
O		F		O		F		O	
F		O		F		O		F	
O		F		O		F		O	
F		O		F		O		F	
O		F		O		F		O	
F		O		F		O		F	
O		F		O		F		O	
F		O		F		O		F	
O		F		O		F		O	
F		O		F		O		F	
O		F		O		F		O	
F		O		F		O		F	
O		F		O		F		O	
F		O		F		O		F	
O		F		O		F		O	
F		O		F		O		F	
O		F		O		F		O	
F		O		F		O		F	
O		F		O		F		O	
F		O		F		O		F	
O		F		O		F		O	
F		O		F		O		F	
O		F		O		F		O	
F		O		F		O		F	
O		F		O		F		O	
F		O		F		O		F	
O		F		O		F		O	
F		O		F		O		F	
O		F		O		F		O	
F		O		F		O		F	
O		F		O		F		O	
F		O		F		O		F	
O		F		O		F		O	
F		O		F		O		F	
O		F		O		F		O	
F		O		F		O		F	
O		F		O		F		O	
F		O		F		O		F	
O		F		O		F		O	
F		O		F		O		F	
O		F		O		F		O	
F		O		F		O		F	
O		F		O		F		O	
F		O		F		O		F	
O		F		O		F		O	
F		O		F		O		F	
O		F		O		F		O	
F									

[illegible]

PHOTO NO. 267250		COPY NO. 5496		MAP REFERENCE		LATITUDE		LONGITUDE	
Approved For Release 1999/09/21 : CIA-RDP78-05867A000200580021-2									
COUNTRY USSR		PROVINCE							
AREA NO. N	SUBJECT 952	SUBJECT	SUBJECT	SUBJECT	SUBJECT	SUBJECT	SUBJECT	SUBJECT	SUBJECT
A	M	P	H	I	B	I	O	U	\$
0	M								
<p><i>first plane seen on photo</i></p>									
DATE OF PHOTO		TYPE	QUALITY	CLASS	NO OF CARDS	SOURCE OF PHOTOGRAPH			
July 5 6		3	/	B	/	25X1A			
CLASSIFICATION SECRET-NOFORN-NOFORN-NOFORN				CAPTIONED BY JRH					
FORM NO. 1 Approved For Release 1999/09/21 : CIA-RDP78-05867A000200580021-2 PHOTO ANALYST REPORT									

PHOTO NO.		247351		LOT NO.		T-43		REF. NO.		LATITUDE		LONGITUDE	
COUNTRY Approved For Release 1999/09/21 : CIA-RDP78-05867A000200580021-2 USSR													
AREA NO.		N		SUBJECT		952		SUBJECT		SUBJECT		SUBJECT	
A M P H		1		D I O U		\$		P L A N E		N O.		20	
O M		23				30		33				40	
		43				50							
<p><i>[Just place GTR no. on photo]</i></p>													
DATE OF PHOTO				TYPE		QUALITY		CLASS		NO. OF CARDS		SOURCE OF PHOTOGRAPH	
JULY 56				3		3		B				25X1A	
CLASSIFICATION				SECRET-REFORM-CONTROL				CAPTIONED BY		[REDACTED]			
FORM NO. 174				USE PREVIOUS EDITIONS				APPROVED FOR RELEASE		1999/09/21 : CIA-RDP78-05867A000200580021-2			

[illegible]

PHOTO NO		247353		LOT NO		J-4937		CLASS REFERENCE		TAMPER		DO NOT WRITE	
COUNTRY				USSR				Approved For Release 1990/09/21 : CIA-RDP78-05867A000200580021-2				PROVINCE	
AREA NO		N		SUBJECT		3CU		SUBJECT		SUBJECT		SUBJECT	
T-701		C L R		10		\$ \$		M I		13		N E \$ W E E	
P E R		23		N O		30		G - 4 9 6		33		P O R T	
B E A M		45		50									
DATE OF PHOTO				TYPE		QUALITY		CLASS		NO. OF CARDS		SOURCE OF PHOTOGRAPH	
JULY 56				4		1		B		1		25X1A	
CLASSIFICATION				SECRET-NOFORN-CONTINUED CONTROL				CAPTIONED BY		[REDACTED]			
FORM NO. 174				1 Jan 56				USE PREVIOUS EDITIONS		Approved For Release 1990/09/21 : CIA-RDP78-05867A000200580021-2			
PHOTO ANALYSIS REPORT													

PHOTO NO 24735F		LOT NO J-4837		MAP REFERENCE		LATITUDE		LONGITUDE	
COUNTRY Approved For Release 1989/09/21 : CIA-RDP78-05867A000200580021-2									
USSR									
AREA NO N 3CW		SUBJECT		SUBJECT		SUBJECT		SUBJECT	
\$ u o m a i n e		10		N O.		5 9		30	
23		30		33		40			
45		50							
DATE OF PHOTO									
JULY 5 6		3		2		B		1	
CLASSIFICATION		SECRET-NOFORN CONTINUED CONTROL		CAPTIONED BY		JRH		25X1A	
FORM NO. 174		USE PREVIOUS EDITIONS		1989/09/21		CIA-RDP78-05867A000200580021-2			

PHOTO NO	917353	LOT NO.	J-1071	MAP REFERENCE	C	LATITUDE	53 45 N	LONGITUDE	37 35 E
Approved For Release 1999/09/21 : CIA-RDP78-05867A000200580021-2 USSR, N. EUROPEAN RSP, R. MOSCOW OBLAST									
AREA NO	27N	SUBJECT	22A	SUBJECT	20E	SUBJECT		SUBJECT	
	N O S C O W		T R U C K		R O C K E T				
	L A U N C H E R		\$		I N	R E D		\$	Q
	U A R E								
PRIOR TO PARADE.									
25X1A									
DATE OF PHOTO		TYPE	QUALITY	CLASS	NO. OF CARDS	50			
APR 5 6		4	2	4	2				
CLASSIFICATION				CAPTIONED BY					
000				CK					
FORM NO. 17 1 Jun 56 Approved For Release 1999/09/21 : CIA-RDP78-05867A000200580021-2 PHOTO ANALYSIS REPORT									

PHOTO NO	017251	LOT NO	J-9881	MAP REFERENCE	C	LATITUDE	55 4.5 N	LONGITUDE	37 25 E
COUNTRY	USSR Approved For Release 1999/09/21 : CIA-RDP78-05867A000200580021-2								
AREA NO	27N	SUBJECT	22A 20E	SUBJECT		SUBJECT		SUBJECT	
M O S C O W		I R		C K		R O C K E T			
L A U N C H E R		I N		R E D					
U A R E									
PRIOR TO PARADE.									
25X1A									
DATE OF PHOTO		TYPE	QUALITY	CLASS	NO. OF CARDS				
APR 5 6		4	2	4	2				
CLASSIFICATION		DUO		CAPTIONED BY		CK			
FORM NO 174 1 Jun 56									
Approved For Release 1999/09/21 : CIA-RDP78-05867A000200580021-2									

287977

LOT NO.

J-9221

MAP REFERENCE

LATITUDE

LONGITUDE

COUNTRY

AREA NO

27N

SUBJECT

32A

SUBJECT

28E

SUBJECT

O

SUBJECT

SUBJECT

SUBJECT

SUBJECT

SUBJECT

N O I C O W

I R U C K

R I C K E T

L A U N C H E R

I N

R E D

U A R E

50

GOING TO PARADE.

25X1A

DATE OF PHOTO

TYPE

QUALITY

CLASS

NO. OF CARDS

APR 5 6

4

2

4

1

CLASSIFICATION

CAPTIONED BY

CK

FORM NO. 174

1 Jun 56

Approved For Release 1999/09/21 : CIA-RDP78-05867A000200580024-2

PHOTO ANALYSIS REPORT

(30)

COUNTRY		247358 J-1001		MAP REFERENCE		LATITUDE		LONGITUDE	
USS APPROVED FOR RELEASE 1999/09/21 : CIA-RDP78-05867A000200580021-2									
AREA NO		27N		SUBJECT		22A 20E		SUBJECT	
SUBJECT		M O \$ C O W		SUBJECT		I R V C K		SUBJECT	
SUBJECT		L A U N C H E R		SUBJECT		R O C K E T		SUBJECT	
SUBJECT		U A R E		SUBJECT		R E D		SUBJECT	
PRIOR TO PARADE.									
25X1A									
DATE OF PHOTO		TYPE		QUALITY		CLASS		NO. OF CARDS	
APR 5 6		4		2		A		2	
CLASSIFICATION		000		CAPTIONED BY		CK			
FORM NO. 174 1 Jun 56 USE PREVIOUS EDITIONS									
Approved For Release 1999/09/21 : CIA-RDP78-05867A000200580021-2									
PHOTO ANALYSIS REPORT									

PHOTO NO.	247359	LIST NO.	4-4868	MAP REFERENCE	LATITUDE	LONGITUDE
COUNTRY	Approved For Release 1999/09/21 : CIA-RDP78-05867A000200580021-2					
AREA NO.	INDIA	GDA (PORTUGUESE POSSESSION)				
SUBJECT	675U	SUBJECT	CTR 036	SUBJECT	AKE 890	SUBJECT
UNLOADING	3	TRUCKS	10	AT	20	
UD RIVER	23	MOUNDS	30	OF	40	
IRON ORE	43		50			

IRON ORE DUMPED IN [REDACTED]
 MOUNDS AT RIVER BEFORE BEING
 LOADED ABOARD LCT OR NATIVE BOATS

DATE OF PHOTO	NOV 56	TYPE	4	QUALITY	2	CLASS	3	NO. OF CARDS	3	SOURCE OF PHOTOGRAPH	25X1A
CLASSIFICATION	CONF			CAPTIONED BY		[REDACTED]					

FORM NO. 174 USE PREVIOUS EDITIONS
 1 Jun 56

PHOTO ANALYSIS REPORT

Approved For Release 1999/09/21 : CIA-RDP78-05867A000200580021-2

PHOTO NO. 58735		LOT NO. 1309		MAP REFERENCE		LATITUDE		LONGITUDE	
Approved For Release 1999/09/21 : CIA-RDP78-05867A000200580021-2									
COUNTRY INDIA				PROVINCE GOA (PORTUGUESE POSSESSION)					
AREA NO. 675U	SUBJECT 5 ALG	SUBJECT 10 ARN	SUBJECT 15 AKM	SUBJECT 20 ARD	SUBJECT 25	SUBJECT 30	SUBJECT 35	SUBJECT 40	SUBJECT 45
MORMUGAO					HARBOR AREA				
A LOADED					GONDOLA CAR				
RS					IRON ORE				
GONDOLA CAR LOADED WITH IRON ORE.									
DATE OF PHOTO			TYPE	QUALITY	CLASS	NO OF CARDS		SOURCE OF PHOTOGRAPH	
NOV 5 6			4	2	3	4		25X1A	
CLASSIFICATION CONF					CAPTIONED BY MLL				
FORM NO. 1 Jun 56									

PHOTO NO.	267362	LOT NO.	4-4000	ALPHABETIC	LATITUDE	LONGITUDE
COUNTRY	Approved For Release 1999/09/21 : CIA-RDP78-05867A000200589021-2					
AREA NO.	INDIA	GOA (PORTUGUESE POSSESSION)				
SUBJECT	6754	SUBJECT	ALG	SUBJECT	ALH	SUBJECT
5	ALG	10	ALH	15	ARM	
25	MORMUGAO	30	HARBOR	35		
45	IP	50	NATIVE		CRAFT	
	RAILROAD		EG			

FREIGHTER LOADED FROM NATIVE
~~PORT~~ BOATS.

DATE OF PHOTO		TYPE	QUALITY	CLASS	NO. OF CARDS	SOURCE OF PHOTOGRAPH
NOV	56	4	2	3	4	25X1A
CLASSIFICATION				CAPTIONED BY		
CONF				MILB		

PHOTO NO	247364	LOT NO	1000	EXP. REFERENCE	DATE	10/9/21	APPROVED FOR RELEASE	1990/09/21	DA RDP78-05867A000200580021-2
COUNTRY	INDIA	PROVINCE	GOA (PORTUGUESE POSSESSION)						
AREA NO	675U	SUBJECT	AKE ALA	SUBJECT	036	SUBJECT	A9D		
	5				10				
	25				30			15	20
	45				50			35	40
A S S O N O R A (N R) 2 U E T T I E S D U M P T R U C K U N I D E N T I F I E D R I V									

TRUCK UNLOADING IRON ORE
AT RIVER

DATE OF PHOTO		TYPE	QUALITY	CLASS	NO. OF CARDS	SOURCE OF PHOTOGRAPH
NOV	56	4	2	3	1	25X1A
CLASSIFICATION				CAPTIONED BY		
CONF				MUR		

FORM NO. 174 USE PREVIOUS EDITIONS

PHOTO ANALYSIS REPORT
Approved For Release 1990/09/21 DA RDP78-05867A000200580021-2

(20)

(20)

Approved For Release 1999/09/21 : CIA-RDP78-05867A000200580021-2

COUNTRY		PROVINCE						
INDIA		GOA (PORTUGUESE POSSESSION)						
AREA NO	SUBJECT	SUBJECT	SUBJECT	SUBJECT	SUBJECT	SUBJECT	SUBJECT	SUBJECT
675U	A9D	ALC	CTI	D36				
NATIVE BOAT USED FOR								
TRANSPORTING IRON								
RE. (UD RIVER)								

CHUNKS OF IRON ORE ARE LOADED
SINGLE-HANDED BY BOATMAN.

DATE OF PHOTO			TYPE	QUALITY	CLASS	NO. OF CARDS	SOURCE OF PHOTOGRAPH
NOV	5	6	4	2	3	4	25X1A
CLASSIFICATION					CAPTIONED BY		
CONF					MLB?		

PHOTO NO. 277267		DATE 1999/09/21		CIA-RDP78-05867A000200580021-2	
COUNTRY INDIA			PROVINCE GOA (PORTUGUESE POSSESSION)		
AREA NO. 6754	SUBJECT A90	SUBJECT	SUBJECT	SUBJECT	SUBJECT
IRON	ORE	DEPOSIT	AREA		
IN	BACKGROUND	AREA			
DY	BLASTING				
FOR					
DATE OF PHOTO		TYPE	QUALITY	CLASS	NO. OF CARDS
NOV	56	4	2	3	1
CLASSIFICATION CONF		CAPTIONED BY Miller		SOURCE OF PHOTOGRAPH 25X1A	
FORM NO. 17		APPROVED FOR RELEASE 1999/09/21		CIA-RDP78-05867A000200580021-2	