

PROJ. NO.		LOT NO.		MAP REFERENCE		LATITUDE		LONGITUDE	
COUNTRY		SUBJECT		SUBJECT		SUBJECT		SUBJECT	
USSR / <i>European RSFSR</i>		SMOLENSK		GBLAST					
AREA NO.		SUBJECT		SUBJECT		SUBJECT		SUBJECT	
27N		AEO							
V	Y	A	Z	M	A	N	R	U	N
I	E	D	P	L	A	N	T	N	O
R	L	I	N	E					
1 KM. EAST OF RAILROAD STATION. 244-245 KM. FROM MOSCOW.									
BREST-MOSCOW									
DATE OF PHOTO		TYPE		QUALITY		CLASS		NO. OF CARDS	
5		6		4		2		2	
CLASSIFICATION		CAPTIONED BY							
SECRET		PAK							

FORM NO. 174
1 Jan 54

Approved For Release 1999/09/21 : CIA-RDP78-05867A000200580023-0

PHOTO ANALYSIS REPORT

(20)

[illegible]

PHOTO NO 21777		LOT NO 14898A		MAP REFERENCE		LATITUDE 47 44 N 15 30 E	
COUNTRY HUNGARY				APPROVED FOR RELEASE 1999/09/21 CIA-RDP78-05867A000200580023-0			
AREA NO 2137M		SUBJECT AB7		SUBJECT C52		SUBJECT C9C	
SUBJECT L A B A T L A N		SUBJECT 10		SUBJECT S T R I K I N G		SUBJECT 13	
SUBJECT O R K E R S		SUBJECT 25		SUBJECT 30		SUBJECT 35	
SUBJECT T F A C T O R Y		SUBJECT 45		SUBJECT 50		SUBJECT 55	
SUBJECT C E M E N T		SUBJECT 60		SUBJECT 65		SUBJECT 70	
SUBJECT 75		SUBJECT 80		SUBJECT 85		SUBJECT 90	
SUBJECT 95		SUBJECT 100		SUBJECT 105		SUBJECT 110	
SUBJECT 115		SUBJECT 120		SUBJECT 125		SUBJECT 130	
SUBJECT 135		SUBJECT 140		SUBJECT 145		SUBJECT 150	
SUBJECT 155		SUBJECT 160		SUBJECT 165		SUBJECT 170	
SUBJECT 175		SUBJECT 180		SUBJECT 185		SUBJECT 190	
SUBJECT 195		SUBJECT 200		SUBJECT 205		SUBJECT 210	
SUBJECT 215		SUBJECT 220		SUBJECT 225		SUBJECT 230	
SUBJECT 235		SUBJECT 240		SUBJECT 245		SUBJECT 250	
SUBJECT 255		SUBJECT 260		SUBJECT 265		SUBJECT 270	
SUBJECT 275		SUBJECT 280		SUBJECT 285		SUBJECT 290	
SUBJECT 295		SUBJECT 300		SUBJECT 305		SUBJECT 310	
SUBJECT 315		SUBJECT 320		SUBJECT 325		SUBJECT 330	
SUBJECT 335		SUBJECT 340		SUBJECT 345		SUBJECT 350	
SUBJECT 355		SUBJECT 360		SUBJECT 365		SUBJECT 370	
SUBJECT 375		SUBJECT 380		SUBJECT 385		SUBJECT 390	
SUBJECT 395		SUBJECT 400		SUBJECT 405		SUBJECT 410	
SUBJECT 415		SUBJECT 420		SUBJECT 425		SUBJECT 430	
SUBJECT 435		SUBJECT 440		SUBJECT 445		SUBJECT 450	
SUBJECT 455		SUBJECT 460		SUBJECT 465		SUBJECT 470	
SUBJECT 475		SUBJECT 480		SUBJECT 485		SUBJECT 490	
SUBJECT 495		SUBJECT 500		SUBJECT 505		SUBJECT 510	
SUBJECT 515		SUBJECT 520		SUBJECT 525		SUBJECT 530	
SUBJECT 535		SUBJECT 540		SUBJECT 545		SUBJECT 550	
SUBJECT 555		SUBJECT 560		SUBJECT 565		SUBJECT 570	
SUBJECT 575		SUBJECT 580		SUBJECT 585		SUBJECT 590	
SUBJECT 595		SUBJECT 600		SUBJECT 605		SUBJECT 610	
SUBJECT 615		SUBJECT 620		SUBJECT 625		SUBJECT 630	
SUBJECT 635		SUBJECT 640		SUBJECT 645		SUBJECT 650	
SUBJECT 655		SUBJECT 660		SUBJECT 665		SUBJECT 670	
SUBJECT 675		SUBJECT 680		SUBJECT 685		SUBJECT 690	
SUBJECT 695		SUBJECT 700		SUBJECT 705		SUBJECT 710	
SUBJECT 715		SUBJECT 720		SUBJECT 725		SUBJECT 730	
SUBJECT 735		SUBJECT 740		SUBJECT 745		SUBJECT 750	
SUBJECT 755		SUBJECT 760		SUBJECT 765		SUBJECT 770	
SUBJECT 775		SUBJECT 780		SUBJECT 785		SUBJECT 790	
SUBJECT 795		SUBJECT 800		SUBJECT 805		SUBJECT 810	
SUBJECT 815		SUBJECT 820		SUBJECT 825		SUBJECT 830	
SUBJECT 835		SUBJECT 840		SUBJECT 845		SUBJECT 850	
SUBJECT 855		SUBJECT 860		SUBJECT 865		SUBJECT 870	
SUBJECT 875		SUBJECT 880		SUBJECT 885		SUBJECT 890	
SUBJECT 895		SUBJECT 900		SUBJECT 905		SUBJECT 910	
SUBJECT 915		SUBJECT 920		SUBJECT 925		SUBJECT 930	
SUBJECT 935		SUBJECT 940		SUBJECT 945		SUBJECT 950	
SUBJECT 955		SUBJECT 960		SUBJECT 965		SUBJECT 970	
SUBJECT 975		SUBJECT 980		SUBJECT 985		SUBJECT 990	
SUBJECT 995		SUBJECT 1000		SUBJECT 1005		SUBJECT 1010	
SUBJECT 1015		SUBJECT 1020		SUBJECT 1025		SUBJECT 1030	
SUBJECT 1035		SUBJECT 1040		SUBJECT 1045		SUBJECT 1050	
SUBJECT 1055		SUBJECT 1060		SUBJECT 1065			

[illegible]

PHOTO NO 247474		LOT NO J4898A		MAP REFERENCE G		LATITUDE 47		LONGITUDE 19	
COUNTRY Approved For Release 1990/09/21 : CIA-RDP78-05867A000200580023-0 HUNGARY									
AREA NO 3237M		SUBJECT 9LG		SUBJECT		SUBJECT		SUBJECT	
B U D A P E S T		10		R E D		13		C R O S S	
C O N V O Y		25		30		35		40	
G H C I T Y		45		50					
DATE OF PHOTO 17 Nov 56									
TYPE 4		QUALITY 2		CLASS 4		NO. OF CARDS 1		SOURCE OF PHOTOGRAPH 25X1A	
CLASSIFICATION C U O				CAPTIONED BY RPC					

[illegible]

[illegible]

[illegible]

PHOTO NO 217282	LOT NO.	MAP REFERENCE	LATITUDE	LONGITUDE
Approved For Release 1999/09/21 : CIA-RDP78-05867A000200580023-0 J-1940 C. FILE 64-34N 100-02E USSR / N. EUADPEAN RSFSR / ARKHANGEL OBLAST				
COUNTRY	AREA NO	SUBJECT	SUBJECT	SUBJECT
	17N	HL9	C2G	
ARKHANGEL OF HARBOUR + BLDG \$				
SHORELINE MACHINE				
DATE OF PHOTO JULY 56				
TYPE		QUALITY	CLASS	NO. OF CARDS
B		1	B	2
CLASSIFICATION		SOURCE OF PHOTOGRAPH		
		25X1A		
CAPTIONED BY				
SKH				
FORM NO. 174 USE PREVIOUS EDITIONS Approved For Release 1999/09/21 : CIA-RDP78-05867A000200580023-0 PHOTO ANALYSIS REPORT				

PHOTO NO	247484	LOT NO.	J-48610	NAV REFERENCE	78-05867A000200580023	LATITUDE	42°E
COUNTRY	USSR / N. EUROPEAN RSFSR / ARK HANGEL COLLEST						
AREA NO	17N	SUBJECT	SCG	SUBJECT		SUBJECT	
	5						
	10						
	15						
	20						
	25						
	30						
	35						
	40						
	45						
	50						

ARKHANGEL GUN BOAT
OR \$UBCHAFER
POSSIBLY ART-
ILLERIST-CLAF\$ 157' \$UBCHAFER.

DATE OF PHOTO	TYPE	QUALITY	CLASS	NO. OF CARDS	SOURCE OF PHOTOGRAPH
JULY 5	3	2	B	1	25X1A
CLASSIFICATION	CAPTIONED BY				
	JRH				

PHOTO NO 24748	LOT NO	MAP REFERENCE	LATITUDE	LONGITUDE
COUNTRY USSR	J-4940 C FILE 64 34N 20E			
AREA NO 17N	SUBJECT HL9	SUBJECT C2G	SUBJECT	SUBJECT
Approved For Release 1999/09/21 : CIA-RDP78-05867A000200580023-0 N. EUROPEAN RSFSR / ARKHAENGEL COLAS H A K H A N G E L \$ H O R E L I N E O F H A R B O R M A C H I N E + B L D G \$				
DATE OF PHOTO	TYPE	QUALITY	CLASS	NO. OF CARDS
JULY 56	3	1	B	2
CLASSIFICATION	CAPTIONED BY			
	JRH			
SOURCE OF PHOTOGRAPH				
25X1A				
[REDACTED]				

PHOTO NO.	267686	LOT NO.	14994	ADP REFERENCE	C	LATITUDE	31 44 N
COUNTRY	Approved For Release 1999/09/21 : CIA-RDP78-05867A000200580023-0						
AREA NO.	4155 M	SUBJECT	961	SUBJECT		SUBJECT	
BUNZLAU				BLDGS OF MI			
LITARY				GARRISON			

PART 1 of 2 part pan.

25X1A

DATE OF PHOTO	5 JUNE 56	TYPE	4	QUALITY	3	CLASS	B	NO. OF CARDS	1	SOURCE	[REDACTED]
CLASSIFICATION						SECRET-NOFORN-CONTINUED CONTROL		CAPTIONED BY		RPC	
FORM NO. 174 USE PREVIOUS EDITIONS Approved For Release 1999/09/21 : CIA-RDP78-05867A000200580023-0 ANALYSIS REPORT											

PHOTO NO.	247488	LOT NO.	14986	MAP REFERENCE		LATITUDE	54 25 N 13 43 E	LONGITUDE	
COUNTRY	Approved For Release 1999/09/21 : CIA-RDP78-05867A000200580023-0								
	GERMANY MECKLENBURG-VORPOMMERN								
AREA NO.	314 M	SUBJECT	D21	SUBJECT	AM9	SUBJECT	951	SUBJECT	
	RUEGEN				ISLAND			COAST	
	NORTH				OF			LOBBER	ORT
								(54 19 N 13 43 E)	
SUPPOSEDLY IS RADIO STATION IN THIS PHOTO.									
25X1A									
DATE OF PHOTO	TYPE	QUALITY	CLASS	NO. OF CARDS	SOL				
EARLY JULY	56	4	2	B	3				
CLASSIFICATION	SECRET-NOFORN-CONTINUED CONTROL EXCEPT UK				CAPTIONED BY	RPC			
Approved For Release 1999/09/21 : CIA-RDP78-05867A000200580023-0									
PHOTO ANALYSIS REPORT									

PHOTO NO: 247809
 APPROVED FOR RELEASE 1999/09/21 CIA-RDP78-05867A000200580023-0
 COUNTRY: GERMANY
 PROVINCE: MECKLENBURG-VORPOMMERN
 AREA NO: 314 M
 SUBJECT: D21 AM9 951
 RUEGEN ISLAND COAST
 NORTH OF LOBBER ORT
 (54 19 N 13 43 E)

SUPPOSEDLY ~~IS~~ RADIO STATION IN THIS PHOTO.

25X1A

DATE OF PHOTO		TYPE	QUALITY	CLASS	NO OF CARDS	SOURCE
EARLY JULY	56	L	2	B	3	[REDACTED]

CAPTIONED BY: [REDACTED]
 Approved For Release 1999/09/21 : CIA-RDP78-05867A000200580023-0
 PHOTO ANALYSIS REPORT
 FORM NO. 174 USE PREVIOUS EDITIONS
 1 JUL 56

PHOTO NO.	257400	LOT NO.	U4986	MAP REFERENCE	MSCA	LATITUDE	54 19 N 13 43 E
COUNTRY	GERMANY			MECKLENBURG			
AREA NO.	314 M	SUBJECT	3GW				
RUEGEN		ISLAND		WATCH			
TOWER		AT		LOBBER ORT			
				(54 19 N 13 43 E)			
WITH ANTENNA, SEARCHLIGHTS AND MACHINE GUN,							
25X1A							
DATE OF PHOTO	TYPE	QUALITY	CLASS	NO. OF CARDS	SOURCE		
EARLY JULY	564	2	B	1			
CLASSIFICATION	SECRET - NO FORN DISSEMINATION			CAPTIONED BY			
Approved For Release 1999/09/21 : CIA-RDP78-05867A000200580023-0							
FORM NO. 174 1 Jan 56 USE PREVIOUS EDITIONS							
PHOTO ANALYSIS REPORT							


PHOTO NO. 267500		LOT NO.		MAP REFERENCE		LATITUDE		LONGITUDE	
Approved For Release 1999/09/21 : CIA-RDP78-05867A000200580023-0									
COUNTRY VIETNAM				PROVINCE Cochinchine					
AREA NO. 62L		SUBJECT AM9 CTP AEG		SUBJECT		SUBJECT		SUBJECT	
5		10		15		20			
25		30		35		40			
45		50							
\$ A I G O N (N R) B E G I N N I N G I E R E C T I O N) O F 2 1 0 F T T O W E R									
FOR RADIO VIETNAM'S TRANSMITTING STATION AT QUAN TRE.									
DATE OF PHOTO		TYPE		QUALITY		CLASS		NO. OF CARDS	
56		4		2		4		3	
CLASSIFICATION 000		CAPTIONED BY MJB		SOURCE OF PHOTOGRAPH 25X1A 					
FORM NO. 17 Approved For Release 1999/09/21 : CIA-RDP78-05867A000200580023-0 PHOTO ANALYSIS REPORT									

PHOTO NO:		LOT NO:		MAP REFERENCE		LATITUDE		LONGITUDE	
Approved For Release 1999/09/21 : CIA-RDP78-05867A000200580023-0									
COUNTRY				PROVINCE					
VIETNAM				Cochinchine					
AREA 150		SUBJECT		SUBJECT		SUBJECT		SUBJECT	
626		AM9 AEG C78							
5		10		15		20		25	
\$ A I G O N		(N R)		\$ T E E L		F O R		R	
25		30		35		40		45	
M \$		F O R		T O W E R		B A S E		R	
45		50		55		60		65	
A D I O		V I E T N A M							
AT FOR RADIO VIETNAM'S TRANSMITTING STATION AT QUAN IRE.									
DATE OF PHOTO		TYPE		QUALITY		CLASS		NO. OF CARDS	
56		4		1		4		3	
CLASSIFICATION				CAPTIONED BY		SOURCE OF PHOTOGRAPH			
000				MUB		25X1A			
FORM NO. 17 Approved For Release 1999/09/21 : CIA-RDP78-05867A000200580023-0									

PHOTO NO. 247502	LOT NO. 42000	MAP REFERENCE 09/21	LATITUDE 17 00	LONGITUDE 106 23 00
Approved For Release 1999/09/21 : CIA-RDP78-05867A000200580023-0				
COUNTRY VIETNAM	PROVINCE Cochinchine			
AREA NO. 624	SUBJECT AM9	SUBJECT	SUBJECT	SUBJECT
5 10 15 20 25 30 35 40 SAIGON (NR) THREE OF FOUR 60 FT SHORT WAVE E TOWER \$				
AT QUAN IRE USED BY RADIO AT RADIO VIETNAM'S TRANSMITTING STATION AT QUAN IRE				
DATE OF PHOTO	TYPE	QUALITY	CLASS	NO. OF CARDS
56	4	1	4	1
CLASSIFICATION 000			SOURCE OF PHOTOGRAPH 25X1A	
CAPTIONED BY MLR				
FORM NO 174 Approved For Release 1999/09/21 : CIA-RDP78-05867A000200580023-0 PHOTO ANALYSIS REPORT				

REF ID: A66040		247503		LOT NO.		MAP REFERENCE		LATITUDE		LONGITUDE	
COUNTRY		Approved For Release 1999/09/21 : CIA-RDP78-05867A000200580023-0		PROVINCE		Cochinchine					
AREA NO		VIETNAM		SUBJECT		SUBJECT		SUBJECT		SUBJECT	
62L		AM9 AEG									
A I G O N		(N R)		10		B E G I N N I N G		15		30	
O F		B L O G		30		R A D I O		35		40	
N		S T A T I O N		30							
<p><u>CONSTRUCTION PROGRESS</u> RE <u>RADIO</u> <u>VIETNAM TRANSMITTING STATION.</u> <u>AT QUAN IRE.</u></p>											
DATE OF PHOTO		TYPE		QUALITY		CLASS		NO. OF CARDS		SOURCE OF PHOTOGRAPH	
15 MAY 56		4		2		4		2		25X1A	
CLASSIFICATION				CAPTIONED BY							
OVO				MLB							
<p>Approved For Release 1999/09/21 : CIA-RDP78-05867A000200580023-0</p>											

PHOTO NO	247506	LOT NO	4-4788A	MAP REFERENCE	10 42N	LATITUDE	106 31E	LONGITUDE
COUNTRY	VIETNAM							
AREA NO	62L	SUBJECT	AM9	SUBJECT		SUBJECT		SUBJECT
<p>SAIGON (NR) CONSTRUCT</p> <p>10N AT RADIO VIETNAM</p> <p>STATION</p>								
<p>UNIDENTIFIED BUILDING ^{of} TRANSMITTING STATION</p> <p>RADIO VIETNAM AT QUAN IRE</p>								
DATE OF PHOTO	15 AUG	TYPE	56	QUALITY	4	CLASS	1	NO OF CARDS
CLASSIFICATION						SOURCE OF PHOTOGRAPH		
25X1A								
CAPTIONED BY								
FORM NO 1 Jan 56						201		

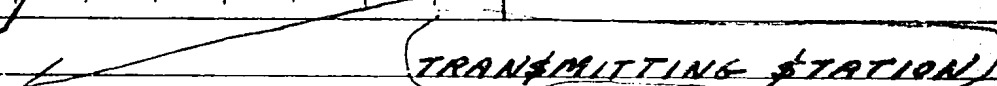
PHOTO NO 247505		LIST NO 43478009/21		MAP REFERENCE CIA-RDP78-05867A000200580023-0		LATITUDE		LONGITUDE	
COUNTRY VIETNAM		PROVINCE Cochinchine							
AREA NO 62L	SUBJECT AM9	SUBJECT	SUBJECT	SUBJECT	SUBJECT	SUBJECT	SUBJECT	SUBJECT	SUBJECT
5	10	15	20	25	30	35	40	45	50
SAIGON (NR) COMPLETED POWER BUILDING (NEXT ERIOR)									
<p style="text-align: center;">  TRANSMITTING STATION FOR RADIO VIETNAM AT QUAN TRE. </p>									
DATE OF PHOTO		TYPE	QUALITY	CLASS	NO OF CARTS	SOURCE OF PHOTOGRAPH			
AUG 56		2	1	4	1	25X1A			
CLASSIFICATION OUO				CAPTIONED BY MLR					
FORM NO. 17 1 Jan 56									

PHOTO NO. 267506		LOT NO.		AAP REFERENCE		LATITUDE		LONGITUDE	
Approved For Release 1989/09/21 : CIA-RDP78-05867A000200580023-0									
COUNTRY VIETNAM				PROVINCE Cochinchine					
AREA NO. 62L		SUBJECT AM9		SUBJECT		SUBJECT		SUBJECT	
5		10		15		20		25	
30		35		40		45		50	
ALIGN (NR) PARTIALLY COMPLETED BLDG FOR TRANSMITTING RADIO VIETNAM TRANSMITTING AREA AT QUAN TRE									
DATE OF PHOTO		TYPE		QUALITY		CLASS		NO. OF CARDS	
15 AUG 56		1		1		4		1	
CLASSIFICATION 000				CAPTIONED BY MLB					
FORM NO. 17				SOURCE OF PHOTOGRAPH 25X1A					
Approved For Release 1989/09/21 : CIA-RDP78-05867A000200580023-0 PHOTO ANALYSIS REPORT									

FORM NO 100		247507		LOT NO. 1587800		BULK REFERENCE		LAWFILE		LEAD/REF	
COUNTRY		Approved For Release 1999/09/21 : CIA-RDP78-05867A000200580023-0		VIETNAM		PROVINCE		ANNAM			
AREA NO		12L		SUBJECT		SUBJECT		SUBJECT		SUBJECT	
		AM9									
NHA		IRANG		10				15		20	
UM - WAVE		TRANSMITTER		20				35		40	
AT		STATION		45		50					
<p align="center"><u>RADIO VIETNAM STATION.</u></p>											
DATE OF PHOTO		TYPE		QUALITY		CLASS		NO. OF CARDS		SOURCE OF PHOTOGRAPH	
56		1		1		4		1		25X1A	
CLASSIFICATION				CAPTIONED BY							
000				MLB							
FORM NO 174		1 Jun 56		174		174		174		174	
<p align="center">Approved For Release 1999/09/21 : CIA-RDP78-05867A000200580023-0</p>											

PHOTO NO. 2475118		LOT NO.		MAP REFERENCE		LATITUDE		LONGITUDE	
Approved For Release 1999/08/21 : CIA-RDP78-05867A000200580023-0									
COUNTRY VIETNAM				PROVINCE ANNAM					
AREA NO. 126		SUBJECT AM9		SUBJECT		SUBJECT		SUBJECT	
5		10		15		20			
N H A		I R A N G		B A S E		O F		①	
50 - F T		T O W E R		A T		R A D I O			
45		50		35		30			
V I E T N A M		S T A		T I O N.					
DATE OF PHOTO		TYPE		QUALITY		CLASS		NO OF CARDS	
56		2		1		4		1	
CLASSIFICATION		CAPTIONED BY		SOURCE OF PHOTOGRAPH					
000		MLB		25X1A					
FORM NO. 1 Jun 56		PHOTO ANALYSIS REPORT		Approved For Release 1999/08/21 : CIA-RDP78-05867A000200580023-0					

[illegible]

PHOTO NO		247510		LOG NO		4-10000		REFERENCE		LATITUDE		LONGITUDE	
COUNTRY		Approved For Release 1999/08/21 : CIA-RDP78-05867A000200580023-0											
VIETNAM		ANNAM											
AREA NO		124		SUBJECT		CTR AM9		SUBJECT		SUBJECT		SUBJECT	
NHA		5		TRANG		10		CON		TROL		20	
OOM		25		AT		30		RAD		35		40	
STATION		45		50				VIETNAM					
DATE OF PHOTO		TYPE		QUALITY		CLASS		NO. OF CARDS		SOURCE OF PHOTOGRAPH			
56		1		1		4		2		25X1A			
CLASSIFICATION		000		CAPTIONED BY		MJB							
FORM NO. 1		Approved For Release 1999/08/21 : CIA-RDP78-05867A000200580023-0											

[illegible]

247513 Approved For Release 1999/09/21 : CIA-RDP78-05867A000200580023-0

COUNTRY		VIETNAM		PROVINCE		JASA		Cochinchine	
AREA NO	302L	SUBJECT	ALT	SUBJECT	AGP	SUBJECT	ANV	SUBJECT	
DREDGE		CLEARING		MAI		CANALS		OF SILT IN	
DELTA AREA									
SOUTHERN DELTA REGION.									
DATE OF PHOTO		TYPE		QUALITY		CLASS		NO OF CARDS	
—		4		1		4		3	
CLASSIFICATION		000		CAPTIONED BY		MJB		SOURCE OF PHOTOGRAPH	
								25X1A	
Approved For Release 1999/09/21 : CIA-RDP78-05867A000200580023-0 PHOTO ANALYSIS REPORT									

PHOTO NO.		SUBJ NO.		MAP REFERENCE		LATITUDE		LONGITUDE	
Approved For Release 1999/09/21 : CIA-RDP78-05867A000200580023-0									
COUNTRY				PROVINCE					
VIETNAM				Cochinchina					
AREA NO	SUBJECT	SUBJECT	SUBJECT	SUBJECT	SUBJECT	SUBJECT	SUBJECT	SUBJECT	SUBJECT
62L	AL7	ANV	C7C	C3P					
IRRIGATION CANAL USE D FOR SMALL BOAT ARM HOUSE									
AT CAI SAN IN SOUTHERN DELTA REGION.									
DATE OF PHOTO		TYPE	QUALITY	CLASS	NO OF CARDS	SOURCE OF PHOTOGRAPH			
—		4	2	4	4	25X1A			
CLASSIFICATION				CAPTIONED BY					
OUO				MJB					
Approved For Release 1999/09/21 : CIA-RDP78-05867A000200580023-0									

PHOTO NO. 267515		LOT NO.		SLIP REFERENCE		LATITUDE		LONGITUDE	
Approved For Release 1999/08/21 : CIA-RDP78-05867A000200580023-0									
COUNTRY		PROVINCE							
PHILIPPINE IS.		BULACAN PROV. LUZON IS.							
AREA NO.	SUBJECT	SUBJECT	SUBJECT	SUBJECT	SUBJECT	SUBJECT	SUBJECT	SUBJECT	SUBJECT
52115	072	ALC							
5	10	13	20						
GUIGUINTO	(NR)	NATIVE							
25	30	35	40						
FILKING	BUCKET	AT	P						
45	50								
UMP									
IN BARANG TABANG BARRIO.									
DATE OF PHOTO		TYPE	QUALITY	CLASS	NO. OF CARDS	SOURCE OF PHOTOGRAPH			
13 SEPT 56		4	1	4	2	25X1A			
CLASSIFICATION		CAPTIONED BY							
DUO		MLR							
Approved For Release 1999/08/21 : CIA-RDP78-05867A000200580023-0									
PHOTO ANALYST REPORT									

PHOTO NO.		LOT NO.		MAP REFERENCE		LATITUDE		LONGITUDE	
Approved For Release 1999/09/21 : CIA-RDP78-05867A000200580023-0									
COUNTRY		PROVINCE							
PHILIPPINE IS.		BULACAN PROV. LUZON IS.							
AREA NO.	SUBJECT	SUBJECT	SUBJECT	SUBJECT	SUBJECT	SUBJECT	SUBJECT	SUBJECT	SUBJECT
52115	AUA								
	3		10		15		20		
G U I G U I N T O	25		30	(N R)		N E W		P R	
I V Y		I N		(V I L L A G E)					
	45		50						
TABANG BARRIO.									
DATE OF PHOTO		TYPE	QUALITY	CLASS	NO. OF CARDS	SOURCE OF PHOTOGRAPH			
SEPT	56	4	2	4	1	25X1A			
CLASSIFICATION				CAPTIONED BY					
OUO				MUR					
Approved For Release 1999/09/21 : CIA-RDP78-05867A000200580023-0									

Approved For Release 1999/09/21 : CIA-RDP78-05867A000200580023-0


REPORT NO.	101 NO.	ADP REFERENCE	LATITUDE	LONGITUDE				
COUNTRY <u>THAILAND</u> PROVINCE <u>—</u>								
AREA NO.	SUBJECT	SUBJECT	SUBJECT	SUBJECT	SUBJECT	SUBJECT	SUBJECT	SUBJECT
<u>5L</u>	<u>AKF</u>	<u>AKQ</u>	<u>AKN</u>	<u>AKU</u>				
<u>FIRST</u>	<u>TR</u>	<u>AIN</u>	<u>TO</u>	<u>TR</u>	<u>AVE</u>			
<u>2</u>	<u>OVER</u>	<u>UDON</u>	<u>THANI</u>	<u>—</u>	<u>NO</u>			
<u>NG</u>	<u>KHAI</u>	<u>RR</u>						
<u>BETWEEN UDON THANI (17 26N 102 46E)</u> <u>AND NONG KHAI (17 52N 102 44E).</u> <u>50-KILOMETER EXTENSION PROVIDING RAIL</u> <u>FACILITIES TO LAOTIAN BORDER NEAR</u> <u>VIENTIANE.</u>								
DATE OF PHOTO	TYPE	QUALITY	CLASS	NO. OF CARDS	SOURCE OF PHOTOGRAPH			
<u>23 SEPT 55</u>	<u>4</u>	<u>1</u>	<u>4</u>	<u>4</u>	<u>25X1A</u> <div style="background-color: black; width: 100px; height: 20px;"></div>			
CLASSIFICATION		CAPTIONED BY						
<u>OUO</u>		<u>MJB</u>						
FORM NO. 1 Jun 56 USE PREVIOUS EDITIONS								

Approved For Release 1999/09/21 : CIA-RDP78-05867A000200580023-0

PHOTO ANALYSTS REPORT

(2C)

PHOTO NO.	247518		LOT NO.	654321		MAP REFERENCE	LATITUDE		ELEVATION	
COUNTRY	THAILAND					Approved For Release 1990/09/24 : CIA-RDP78-05867A000200580023-0				
AREA NO.	5L	SUBJECT	AKM	SUBJECT	AKF	SUBJECT	AGP	SUBJECT		SUBJECT
		5		10				15		20
		25		30				35		40
		45		50						
(CONSTRUCTION WORK ON UDON THANI - NONG KHAI RAILROAD) RAILROAD BETWEEN UDON THANI (17 26N 102 46E) AND NONG KHAI (17 52N 102 44E). 50-KILOMETER EXTENSION PROVIDING RAIL FACILITIES TO LAOTIAN BORDER NEAR VIENTIANE.										
DATE OF PHOTO		TYPE	QUALITY	CLASS	NO. OF CARDS	SOURCE OF PHOTOGRAPH				
55		4	2	4	3	25X1A				
CLASSIFICATION				CAPTIONED BY						
000				MJB						
FORM NO. 1 1 Jan 56 Approved For Release 1990/09/24 : CIA-RDP78-05867A000200580023-0 PHOTO ANALYSIS REPORT										

PHOTO NO	247510	LOT NO	T-4976	GRID REFERENCE	C	LATITUDE	13 44 N	LONGITUDE	103 07 E
COUNTRY	Approved For Release 1999/09/21 : CIA-RDP78-05867A000200580023-0								
AREA NO	59	SUBJECT	ALA AKH	SUBJECT	AL5	SUBJECT		SUBJECT	
NAKHODKA [CRANE] IN WHARF. BAIL ROAD CARP IN F[G] [S] H I P									
WHARF. SHIP AT LEFT.									
DATE OF PHOTO		TYPE	4	QUALITY	2	CLASS	4	NO. OF CARDS	3
CLASSIFICATION						SOURCE OF PHOTOGRAPH 25X1A			
CAPTIONED BY S.V.									

FORM NO. 1
1 Jan 56

Approved For Release 1999/09/21 : CIA-RDP78-05867A000200580023-0

PHOTO NO	LOT NO	MAP REFERENCE	LATITUDE	LONGITUDE			
247520	T-4976	C	42 44 N	133 04 E			
Approved For Release 1999/09/21 : CIA-RDP78-05867A000200580023-8 187 ASIATIC REFERENCE PRINOROK KRAY							
AREA NO	SUBJECT	SUBJECT	SUBJECT	SUBJECT	SUBJECT	SUBJECT	SUBJECT
59N	ALA	AKH	ALS				
N A K H O D K A				C R A N E S		O N	
W H A R F . B R				L O A D I N G		F A C	
I L I T Y				F G			
WHARF. SHIP AT RIGHT.							
DATE OF PHOTO	TYPE	QUALITY	CLASS	NO. OF CARDS	SOURCE OF PHOTOGRAPH		
	4	2	4	3	25X1A		
CLASSIFICATION			CAPTIONED BY				
SECRET			J. V.				

[illegible]

[illegible]

PHOTO NO.	247524	LOT NO.	4997	MAP REFERENCE	E	LATITUDE		54 30 N 18 38 E	
COUNTRY	POLAND		GOANSK		Approved For Release 1999/09/21 : CIA-RDP78-05867A000200580023-0				
AREA NO.	1255M	SUBJECT	AL9	SUBJECT	ALA	SUBJECT	D21	SUBJECT	
G D Y N I A		P A N		O F		P O R T			
[C O A S T A L		F E A T U R E S]							

part 2 of 2 part pan

DATE OF PHOTO		TYPE	QUALITY	CLASS	NO. OF CARDS	25X1A SOURCE OF PHOTOGRAPHY	
JULY		564	2	B	3	[REDACTED]	
CLASSIFICATION		SECRET-NOFORN-CONTINUED CONTROL		CAPTIONED BY		RPL.	

PHOTO NO	01750	LOT NO	04997	MAP REFERENCE	E	LATITUDE	54 30 N	LONGITUDE	18 30 E
COUNTRY	Approved For Release 1999/09/21 : CIA-RDP78-05867A000200580023-0								
AREA NO	1255M	SUBJECT	ALA	SUBJECT	AL9	SUBJECT		SUBJECT	
G D V N	1	A		S	10	H	13	I	20
T	25	A R E A		D	30	O U B L E	35	E X P	40
	45				50				
25X1A									
DATE OF PHOTO	JULY	TYPE	564	QUALITY	2	CLASS	B	NO. OF CARDS	2
CLASSIFICATION	SECRET-NOFORN-CONTINUED CONTROL			CAPTIONED BY		RPL.			
FORM NO. 174 1 Jun 56 USE PREVIOUS EDITIONS									
Approved For Release 1999/09/21 : CIA-RDP78-05867A000200580023-0									

PHOTO NO.	267526	LOF NO.	J4997	MAP REFERENCE	C	LATITUDE	54 30 N	LONGITUDE	18 30 E
COUNTRY	POLAND								
AREA NO.	1255 M	SUBJECT	ALA	SUBJECT	AL9	SUBJECT	C2G	SUBJECT	AE3
G D Y N I A		P A N		O F		P O R T			
B L D G S		C R A N E S							

part 1 of 2 part pan.

25X1A

DATE OF PHOTO	JULY 56	TYPE	4	QUALITY	2	CLASS	B	NO. OF CARDS	3	SOURCE	[REDACTED]
CLASSIFICATION						CAPTIONED BY					
SECRET-NOFORN-CONTINUED CONTROL						RPC					

FORM NO. 174
1 Jun 56

USE PREVIOUS EDITIONS

Approved For Release 1998/09/21 : CIA-RDP78-05867A000200580023-0

(20)

PHOTO NO	247527	LOT NO	14887	MAP REFERENCE		LATITUDE	54 48 67	LONGITUDE	20 05 80 23 00
COUNTRY	POLAND		PROVINCE	G D A N S K					
AREA NO	1255 M	SUBJECT	ALA	SUBJECT	AL9	SUBJECT	C2G	SUBJECT	EE
G D V N		A		P A N		O F		P O R T	
B L D G S				C R A N E S					

part 2 of 4 part pan.

25X1A

DATE OF PHOTO	JULY	56	4	2	B	3	SOURCE	
CLASSIFICATION	SECRET-NOFORN-CONTINUED CONTROL			CAPTIONED BY		RPL		

FORM NO. 174 1 Jan 56 USE PREVIOUS EDITIONS

PHOTO ANALYSIS REPORT

Approved For Release 1999/09/21 : CIA-RDP78-05867A000200580023-0

(20)

PHOTO NO	247529	LOT NO.	J4987	MAP REFERENCE	C	LATITUDE	54 30 N 18 33 E	LONGITUDE	
COUNTRY	Approved For Release 1999/09/21 : CIA-RDP78-05867A000200580023-0								
	POLAND Gdansk								
AREA NO	1255 M	SUBJECT	ALA	SUBJECT	AL9	SUBJECT	AL3	SUBJECT	G26
	G D Y N I A				P A N	O F	P O R T		
	B L D G S				S H I P S		H A R B O R		

PART 2 of 4 part pan.

25X1A

DATE OF PHOTO	JULY 56	TYPE	4	QUALITY	2	CLASS	B	NO OF CARDS	4	SOURCE	
CLASSIFICATION	SECRET-NOFORN-CONTINUED CONTROL				CAPTIONED BY		RPC				

PHOTO NO. 247538		LOT NO. 148858		NAV. REFERENCE C-54		LATITUDE 32 N 12 E		LONGITUDE	
Approved For Release 1999/09/21 : CIA-RDP78-05867A000200580023-0									
COUNTRY		POLAND GDANSK							
AREA NO.	SUBJECT	SUBJECT	SUBJECT	SUBJECT	SUBJECT	SUBJECT	SUBJECT	SUBJECT	SUBJECT
1255 M	ALA	AL9	AL3	C2G					
G D Y N I A			P A N	O F		P O R T			
[B L D G S			S H I P	S		H A R			
R]									
PART 3 of 4 part pan.									
25X1A									
DATE OF PHOTO		TYPE	QUALITY	CLASS	NO. OF CARDS	SOURCE			
JULY 56		4	2	B	4				
CLASSIFICATION				CAPTIONED BY					
SECRET-NOFORN-CONTINUED CONTROL				RPC					
FORM NO. 174 USE PREVIOUS EDITIONS									
PHOTO ANALYSIS REPORT									
Approved For Release 1999/09/21 : CIA-RDP78-05867A000200580023-0									

Approved For Release 1999/09/21 : CIA-RDP78-05867A000200580023-0

25X2

Approved For Release 1999/09/21 : CIA-RDP78-05867A000200580023-0

PHOTO NO.		LOT NO.		MAP REFERENCE	
247536		J-4881		200580023-0	
COUNTRY: Approved For Release 1999/09/21 : CIA-RDP78-05867A000200580023-0					
USSR		UKRAINIAN SSR		COORDINATES	
AREA NO.		SUBJ.		SUBJ.	
4N		3CC		46 29N	
				30 44E	
O	D	E	S	S	A
U	N	I	D	E	N
T	I	F	I	E	D
P	R	O	B	O	F
C	H	A			
P	A	Y	E	V	
C	L	A	S	S	
25X1A					
DATE OF PHOTO		TYPE		QUAL.	
May-July 56		4		2	
CLASSIFICATION		CAPT. BY		NO. OF CARDS	
S/N form/CC		P		1	
Approved For Release 1999/09/21 : CIA-RDP78-05867A000200580023-0					

PHOTO NO. 247537		LOT NO. 496608/24		MAP REFERENCE	
COUNTRY USSR				COORDINATES	
AREA NO. N		SUBJ. 3CD		SUBJ.	
S	K	O	R	Y	Y
E	R	#	5	8	I
B	O	R			
CLAS S					
D E S T R O Y					
G D Y N I A					
H A R					
POLAND					
25X1A					
DATE OF PHOTO		TYPE	QUAL.	CLASS	NO. OF CARDS
30 June 56		4	2	B	1
CLASSIFICATION S/N/foam/CC			CAPT. BY PAK		
CLASSIFICATION S/N/foam/CC			CAPT. BY PAK		

FORM NO. 174 USE PREVIOUS EDITIONS.

[illegible]

PHOTO NO. 247511 LOT NO. J-4442 MAP REFERENCE

COUNTRY Approved For Release 1999/09/21 : CIA-RDP78-05867A000200580023-0

AREA NO. N SUBJ. 3CD SUBJ. SUBJ.

S	K	O	R	Y	Y	C	L	A	S	S	D	E	S	T	R	O	Y
E	R	#	5	8	I	N	G	D	Y	N	I	A	H	A	R		
B	O	R	,	P	O	L	A	N	D								

25X1A

DATE OF PHOTO	TYPE	QUAL.	CLASS	NO. OF CARDS
30 June 56	4	2	B	1

CLASSIFICATION S/N born/cc CAPT. BY PAC

DATE OF PHOTO	TYPE	QUAL.	CLASS	NO. OF CARDS
30 June 56	4	2	B	1

CLASSIFICATION S/N born/cc CAPT. BY PAC

Approved For Release 1999/09/21 : CIA-RDP78-05867A000200580023-0

FORM NO. 174 USE PREVIOUS EDITIONS. 1 JAN 54

PHOTO NO.		LOT NO.		REFERENCE	
257520				J-4992	
COUNTRY	Approved For Release 1999/09/21 : CIA-RDP78-05867A000200580023-0				
POLAND	GDANSK				COORDINATES 54 30N 18 33E
AREA NO. O 255M	SUBJ. ALA	SUBJL CAG	SUBJ.		
G D Y N I A		P O R T	A R E A	D U	
R I N G	N A V Y	W E E K	I L D	B	
L D G S					

25X1A

DATE OF PHOTO	TYPE	QUAL.	CLASS	NO. OF CARDS	SO
30 June 56	4	2	B	2	[REDACTED]

CLASSIFICATION: S/Nfor/CC CAPT. BY: [REDACTED]

PHOTO NO		247564		LOT NO		J-499A		REFERENCE	
COUNTRY		Approved For Release 1999/09/21 : CIA-RDP78-05867A000200580023-0							
AREA NO.		N		SUBJ.		3CD		SUBJ.	
COORDINATES									
5		K		O		R		Y	
E		R		#		5		8	
B		O		R		P		O	
L		A		N		D			
C		L		A		S		S	
D		E		S		T		R	
O		Y							
H		A		R					
25X1A									
DATE OF PHOTO		TYPE		QUAL.		CLASS		NO. OF CARDS	
S/N for/cc		4		2		B		1	
CLASSIFICATION		S/N for/cc		CAPT. BY					
Approved For Release 1999/09/21 : CIA-RDP78-05867A000200580023-0									

047525

LOT NO

MAP REFERENCE

LA 10152

COUNTRY		J4995		NTS		226A304		200580023-16	
Approved For Release 1999/09/21 : CIA-RDP78-05867A000200580023-16									
AREA NO		9812		SUBJECT		29K		367	
SUBJECT		TAN-KAN		SUBJECT		ALB		D2\$	
SUBJECT		IED		SUBJECT		\$H		AN	
SUBJECT		GUN		SUBJECT		HOR		E	
SUBJECT		WHITE		SUBJECT		BARR		RACK	
SUBJECT				SUBJECT		ACK		\$	

- a. Gun positions.
- b. Sentry post.
- c. GARRISON sports ground.
- d. Naval barracks, 500 capacity
- e. Light house. Emits 3 short white flashes.

Looking south
see ~~19550~~
CIA (initial)


For stereo pair see CIA 247546

DATE OF PHOTO	TYPE	QUALITY	CLASS	NO. OF CARDS	SOURCE OF PHOTOGRAPH
30 June	5 6	4 2	C	4	
CLASSIFICATION					CAPTIONED BY
Confidential/NOFORN/Gent. Control					S

FORM NO 174 USE PREVIOUS EDITIONS

Approved For Release 1999/09/21 : CIA-RDP78-05867A000200580023-16

25X1A

PHOTO NO	247546	LOT NO	3495	MAP REFERENCE	N13	LATITUDE	22 03N	LONGITUDE	114 16E
COUNTRY	Approved For Release 1999/09/21 : CIA-RDP78-05867A000200580023-0 CHINA								
AREA NO	981K	SUBJECT	29K	SUBJECT	3G7	SUBJECT	ALB	SUBJECT	D2\$
TAN - KAN		\$ HAN		[FORT I F		IED		\$ HORE	
+ GUN		\$ ITE		\$		[BAR RACK		\$	
<p>a. Gun positions. b. Sentry post.</p> <p>c. GARRISON sports ground.</p> <p>d. NAVAL BARRACKS, 500 capacity</p> <p>e. light house. Emits 3 short white flashes.</p> <p>For stereo pair see CIA 247545</p>									
DATE OF PHOTO	30 June	TYPE	56	QUALITY	4	CLASS	2	NO OF CARDS	C
CLASSIFICATION	Confidential/NOFORN/Govt. Control				CAPTIONED BY	5			
SOURCE OF PHOTOGRAPH									
FORM NO	174	USE PREVIOUS EDITIONS							25X1A
<p>PHOTO ANALYSIS REPORT</p> <p>Approved For Release 1999/09/21 : CIA-RDP78-05867A000200580023-0</p>									

→ looking south, see CIA 247545 (661).

PHOTO NO.		LOT NO.		MAP REFERENCE		LATITUDE		LONGITUDE								
Approved For Release 1999/09/21 : CIA-RDP78-05867A000200580023-0																
COUNTRY				PROVINCE												
China				Kwangtung												
AREA NO.	SUBJECT	SUBJECT	SUBJECT	SUBJECT	SUBJECT	SUBJECT	SUBJECT	SUBJECT	SUBJECT							
98/L	3G7	2GR	3GV	2A8	D2\$											
T	A	N	-	K	A	N	\$	H	A	N						
I	E	D		I	N	L	E	T	M	I	L	I	T	A	R	Y
B	U	I	L	D	I	N	G	\$								
SAME AREA AS CIA 247547 - Looking south, see CIA 247515P (sketch)																
DATE OF PHOTO		TYPE	QUALITY	CLASS	NO. OF CARDS	SOURCE OF PHOTOGRAPH										
30 June		56	4	2	C	5										
CLASSIFICATION					CAPTIONED BY		25X1A									
Confidential/NOFORN/Continued Control					S											
FORM NO. 174 USE PREVIOUS EDITIONS PHOTO ANALYSIS REPORT																
Approved For Release 1999/09/21 : CIA-RDP78-05867A000200580023-0																

PHOTO NO.		IDY NO.		MAP REFERENCE		LATITUDE		LONGITUDE	
84755A		1999/09/21		RDP78-05867A000200580023-0					
COUNTRY				PROVINCE					
China				Kuangtung					
AREA NO.		SUBJECT		SUBJECT		SUBJECT		SUBJECT	
981L		D2C							
TAN -		KAN		\$ HAN		[\$ K E T C H]			
CAMERA		POSITION		\$		O			
[PHOTOTO \$]									
[CIA]				And direction of CIA 247.545-247549.					
DATE OF PHOTO		TYPE		QUALITY		CLASS		NO. OF CARDS	
30 June		56		02		C		1	
CLASSIFICATION				CAPTIONED BY		SOURCE OF PHOTOGRAPH			
Conf / NOFORN / Continued Control				5		[REDACTED]			
FORM NO. 1				1 Jun 56		25X1A			
Approved For Release 1999/09/21 : CIA-RDP78-05867A000200580023-0									
PHOTO ANALYSIS REPORT									

047551

LOT NO

AS REFERENCE

COUNTRY

AREA NO

Approved For Release 1999/09/21 : CIA-RDP78-05867A000200580023-0

SUBJECT	SUBJECT	SUBJECT	SUBJECT	SUBJECT	SUBJECT	SUBJECT	SUBJECT	SUBJECT	SUBJECT
155C	AND	PUNJAB							
GANGUWAL	10	LOOKING	15						
WARA	25	POWER	30	PLANT	35	TO			
M CANAL	45		50						

CANAL BETWEEN GANGUWAL AND KOTLA
 GANGUWAL HYDRO ELECTRIC PLANT
 IN BACKGROUND.

DATE OF PHOTO

TYPE

QUALITY

CLASS

NO. OF CARDS

SOURCE OF PHOTOGRAPH

25X1A

CLASSIFICATION

CONF

CAPTIONED BY

FORM NO. 174
1 Jun 56

USE PREVIOUS EDITIONS

Approved For Release 1999/09/21 : CIA-RDP78-05867A000200580023-0

ANALYSIS REPORT

(20)

APPROVED FOR RELEASE 1999/09/22		CIA RDP78-05867A000200580023-0	
COUNTRY	INDIA	PROVINCE	PUNJAB
AREA NO	455U	SUBJECT	A4C
GANGUNAL			
OF TAILRACE			
WAY			
GANGUNAL HYDRO-ELECTRIC PLANT IN BACKGROUND.			
DATE OF PHOTO	OCT 54	TYPE	4
QUALITY	2	CLASS	3
NO. OF CARDS	1	SOURCE OF PHOTOGRAPH	25X1A
CLASSIFICATION	Approved For Release 1999/09/22	PHOTO ANALYSTS REF ID:	A000200580023-0

PHOTO NO.		APPROVED FOR RELEASE 1999/09/21 : CIA-RDP78-05867A000200580023-0		LATITUDE		21 14 N		LONGITUDE		76 30 E	
COUNTRY				INDIA							
AREA NO.				455U							
SUBJECT				ANC							
SUBJECT				GANGUWAL							
SUBJECT				YDRO ELEC PLANT							
SUBJECT				N FORMER							
SUBJECT				SHOWING STATION SERVICE TRANSFORMER AND PORTION OF BACK-FILL ON PENSTOCK SLOPE.							
DATE OF PHOTO		TYPE		QUALITY		CLASS		NO. OF CARDS		SOURCE OF PHOTOGRAPH	
APRIL 55		4		1		3		1		25X1A	
CLASSIFICATION				SECRET							
CAPTIONED BY				MJB							
FORM NO. 174				USE PREVIOUS EDITIONS							
APPROVED FOR RELEASE 1999/09/21 : CIA-RDP78-05867A000200580023-0				PHOTO ANALYSTS REPORT							

PHOTO NO 247554		LOT NO 4-4244		REFERENCE 100-09/21		CLASSIFICATION CIA-RDP78-05867A000200580023-0		EXPIRATION 10-30-58	
COUNTRY INDIA		Approved For Release 100-09/21							
AREA NO 455U		PUNJAB							
SUBJECT 5		SUBJECT 10		SUBJECT 15		SUBJECT 20		SUBJECT 25	
GANGUNAL		STEP-UP		GANGUNAL		H			
BETATION		30		35		40			
YDRO		ELEC		PLANT					
AT POINT OF CONNECTION WITH DELHI TRANSMISSION LINE.									
DATE OF PHOTO		TYPE		QUALITY		CLASS		NO. OF CARDS	
APRIL 55		4		1		3		2	
CLASSIFICATION		CONF		CAPTIONED BY		MUB		SOURCE OF PHOTOGRAPH 25X1A	
FORM NO 1 Jun 56		174		USE PREVIOUS EDITIONS					
Approved For Release 100-09/21									

Approved For Release 1999/09/21 : CIA-RDP78-05867A000200580023-0

COUNTRY		INDIA		PROVINCE		PUNJAB		SUBJECT		SUBJECT		SUBJECT		SUBJECT	
AREA NO		455U		SUBJECT		A4C A4A		SUBJECT		SUBJECT		SUBJECT		SUBJECT	
GANGUWAL		TURBINE		SERVO MOTOR		GENERATOR									

GENERATOR AND TURBINE COUPLING
GUARD AT GANGUWAL HYDRO ELECTRIC
PLANT.

DATE OF PHOTO		TYPE		QUALITY		CLASS		NO. OF CARDS		SOURCE OF PHOTOGRAPH	
OCT 54		1		1		3		2		25X1A	
CLASSIFICATION		CAPTIONED BY									

Approved For Release 1999/09/21 : CIA-RDP78-05867A000200580023-0

PHOTO NO	247556	LOT NO	4-4894	MAP REFERENCE	31 UN	LATITUDE	76	LONGITUDE	30E
COUNTRY	INDIA								
AREA NO	455U	SUBJECT	ANQ	SUBJECT	AYC	SUBJECT		SUBJECT	
<p>GANGUWAL</p> <p>RELATION AT GANGUWAL</p> <p>ELEC PLANT</p> <p>POWER HOUSE</p> <p>HYDRO</p> <p>LOW TENSION</p>									
DATE OF PHOTO	OCT	5	4	1	1	3	2	SOURCE OF PHOTOGRAPH	25X1A
CLASSIFICATION	CONF				CAPTIONED BY		[REDACTED]		
<p>FORM NO. 1</p> <p>1 JUN 56</p> <p>APPROVED FOR RELEASE 1999/09/21 : CIA-RDP78-05867A000200580023-0</p> <p>PHOTO ANALYSTS REPORT</p>									

Approved For Release 7/26/09:21 CIA-RDP78-05867A000200580023-0

APPROVED For Release 1999/09/21		CIA-RDP78-05867A000200580023-0	
COUNTRY	INDIA	SUBJECT	PUNJAB
AREA NO	455U	SUBJECT	442 442 442
GANGUWAL		GANGUWAL	
YDRO		ELEC	
TROL		PANEL	
GENERATOR DUPLEX			
DATE OF PHOTO	TYPE	QUALITY	CLASS
OCT 54	1	1	3
CAPTIONED BY		NO. OF CARDS	
25X1A		3	
APPROVED For Release 1999/09/21			
CIA-RDP78-05867A000200580023-0			
PHOTO ANALYSIS REPORT			

PHOTO NO.		LOT NO.		MAP REFERENCE		LATITUDE		LONGITUDE	
265558		1998/09/21		CIA-RDP78-05867A000200580023-0		21.40N		76.15E	
COUNTRY				PROVINCE					
INDIA				PUNJAB					
AREA NO		SUBJECT		SUBJECT		SUBJECT		SUBJECT	
455U		A4C		A45		DIB			
KOTLA		SITE		OF		KOTLA			
HYDR		ELECTRIC		PLAN					
T		TERRAIN							
DATE OF PHOTO		TYPE		QUALITY		CLASS		NO. OF CARDS	
DEC 53		4		2		3		3	
CLASSIFICATION				CAPTIONED BY		SOURCE OF PHOTOGRAPH			
CONF				MLB		25X1A			
FORM NO. 174 USE PREVIOUS EDITIONS				PHOTO ANALYSIS REPORT					
1 Jun 56				1998/09/21					
1 Jun 56				CIA-RDP78-05867A000200580023-0					

Approved For Release 1998/09/21 : CIA-RDP78-05867A000200580023-0

(20)

(20)

PHOTO NO. 24550		DATE 12/99/09		REF ID 21C		CLASSIFICATION CIA-RDP78-05867A000200580023-0	
COUNTRY INDIA				PROVINCE PUNJAB			
AREA NO. 455U	SUBJECT A4C	SUBJECT A4A	SUBJECT 10	SUBJECT 13	SUBJECT 30	SUBJECT 33	SUBJECT 40
GANGUWAL				GANGUWAL			
HYDRA ELEC				PLANT			
ERATOR				GEN			
DATE OF PHOTO DEC 54		TYPE 1	QUALITY 1	CLASS 3	NO. OF CARDS 2	SOURCE OF PHOTOGRAPH 25X1A	
CLASSIFICATION CONF			CAPTIONED BY MJB			[REDACTED]	

FORM NO. 1
1 Jan 56

Approved For Release 1999/09/21 : CIA-RDP78-05867A000200580023-0

PHOTO ANALYST'S REPORT

(20)

PHOTO NO.	245567	LOT NO.	4-4044	REFERENCE	3100	LATITUDE	76 10E
Approved For Release 1999/09/21 : CIA-RDP78-05867A000200580023-0 COUNTRY: INDIA SUBJECT: PUNJAB							
AREA NO.	455U	SUBJECT	ANC	SUBJECT	ARE	SUBJECT	
		5		10		15	30
	KOTLA	25	KOTLA	30		35	40
	ELECTRIC	45	PLANT	50			FORE
	AY \$						
AND SPILLWAY.							
DATE OF PHOTO		TYPE	QUALITY	CLASS	NO. OF CARDS	SOURCE OF PHOTOGRAPH	
APRIL 55		4	1	3	2	25X1A	
CLASSIFICATION				CAPTIONED BY			
CONF				MIB			
Approved For Release 1999/09/21 : CIA-RDP78-05867A000200580023-0 FORM NO. 1 Jun 56 PHOTO ANALYSIS REPORT							

247562		101 NO.		MAP REFERENCE		LATITUDE		LONGITUDE	
Approved For Release 1999/09/21 : CIA-RDP78-05867A000200580023-0									
COUNTRY		INDIA							
AREA NO		PUNJAB							
455U		SUBJECT		SUBJECT		SUBJECT		SUBJECT	
A4L A4C		KOTLA		KOTLA		HYDRO		ELECTRIC PLANT	
UP		SUBSTATION		(UC)		STEP		DOWN	
DATE OF PHOTO		TYPE		QUALITY		CLASS		NO. OF CARDS	
APRIL 55		7		2		3		2	
CLASSIFICATION		CAPTIONED BY		SOURCE OF PHOTOGRAPH		25X1A			
CONF		MJB							
Approved For Release 1999/09/21 : CIA-RDP78-05867A000200580023-0									
PHOTO ANALYSIS REPORT									

[illegible]

MICRO FID		LOT NO.		MAP REFERENCE		LATITUDE		LONGITUDE	
247566		4-4844		A		24 15 N		76 20 E	
Approved For Release 1999/09/21 : CIA-RDP78-05867A000200580023-0									
COUNTRY INDIA									
AREA NO 455U									
SUBJECT		SUBJECT		SUBJECT		SUBJECT		SUBJECT	
A41		A42							
3		10		15		20		25	
A N A N D P U R		(N R)		N A N G A L					
25		30		35		40		45	
C A N A L		B E T		G A N G U W A L					
45		50							
K O T L A									
POWER HOUSE.									
DATE OF PHOTO		TYPE		QUALITY		CLASS		NO. OF CARDS	
OCT 54		4		1		3		2	
CLASSIFICATION		CONF		CAPTIONED BY		MJB		SOURCE OF PHOTOGRAPH	
								25X1A	
Approved For Release 1999/09/21 : CIA-RDP78-05867A000200580023-0									
PHOTO ANALYSIS REPORT									

REPORT NO		LOT NO		MAP REFERENCE		LATITUDE		LONGITUDE	
247565		1-4144		30 21A		76		32E	
Approved For Release 1999/09/21 : CIA-RDP78-05867A000200580023-0 COUNTRY <u>INDIA</u> <u>PUNJAB</u>									
AREA NO	SUBJECT	SUBJECT	SUBJECT	SUBJECT	SUBJECT	SUBJECT	SUBJECT	SUBJECT	SUBJECT
455U	ANL	ANM							
AMBALA									
ART									
PROJECT									
<u>AMBALA</u>									
DATE OF PHOTO		TYPE	QUALITY	CLASS	NO. OF CARDS	SOURCE OF PHOTOGRAPH			
DEC 5 4 4		2	3	2	25X1A				
CLASSIFICATION		CAPTIONED BY							
CONF		MLB							
Approved For Release 1999/09/21 : CIA-RDP78-05867A000200580023-0 PHOTO ANALYSIS REPORT									

PHOTO NO	247566	LOT NO	4-4044	MAP REFERENCE	18	LATITUDE	30 21 N	LONGITUDE	76 53 E
Approved For Release 1999/09/21 : CIA-RDP78-05867A000200580023-0 COUNTRY INDIA PUNJAB									
AREA NO	4554	SUBJECT	AHL	SUBJECT	ARM	SUBJECT		SUBJECT	
AMBALA		5 10 15 20 25 30 35 40 45 50 R M B A L A S W I T C H Y A R D T S U B S T A T I O N AMBALA							
DATE OF PHOTO TYPE QUALITY CLASS NO OF CARDS SOURCE OF PHOTOGRAPH JAN 55 4 1 3 2 25X1A									
CLASSIFICATION					CAPTIONED BY				
CONF					MJB				
Approved For Release 1999/09/21 : CIA-RDP78-05867A000200580023-0 FORM NO. 1 JAN 56 PHOTO ANALYSTS REPORT									

PHOTO NO	247567	LOT NO	U-1014	MAP REFERENCE	30 21 N	LONGITUDE	76 52 E
COUNTRY <u>INDIA</u> <u>PUNJAB</u> Approved For Release 1999/09/21 : CIA-RDP78-05867A000200580023-0							
AREA NO	165U	SUBJECT	AYL	SUBJECT	RC71	SUBJECT	C31
AMBALA		HOUSING		FOR		ENGINEER	
SUBSTATION		TAT		AMBALA			
DURING CONSTRUCTION OF.							
DATE OF PHOTO		TYPE	QUALITY	CLASS	NO OF CARDS	SOURCE OF PHOTOGRAPH	
JUNE 5 3		2	2	3	3	25X1A	
CLASSIFICATION		CAPTIONED BY					
CONF		MUB					
Approved For Release 1999/09/21 : CIA-RDP78-05867A000200580023-0 PHOTO ANALYSIS REPORT							

COUNTRY		INDIA		PROVINCE		PUNJAB	
AREA NO		455U		SUBJECT		ANG AWE	
SUBJECT		NANGAL DAM (NR)		SUBJECT		STEAM \$ T R B O I L E R F E E D P U M P	

(PLEASE WRITE OUT STATION)

BUILT TO FURNISH POWER FOR CONSTRUCTION
OF GANGUNAL AND KOTLA HYDROELECTRIC
STATIONS.

DATE OF PHOTO		TYPE	QUALITY	CLASS	NO. OF CARDS	SOURCE OF PHOTOGRAPH
NOV	5 2	1	2	3	2	25X1A
CAPTIONED BY						

PHOTO NO.	LOT NO.	MAP REFERENCE	LATITUDE	LONGITUDE
047559	1-1144		21 24N	76 12E
Approved For Release 1999/09/21 : CIA-RDP78-05867A000200580023-0				
COUNTRY	PUNJAB			
AREA NO	SUBJECT	SUBJECT	SUBJECT	SUBJECT
455U	AYE	AYE		
NANGAL	DAM	(NR)	5-0000	30
KN	STEAM	STAR	ERECTION	40
ON	OF	BOILER		
<p><u>BUILT TO FURNISH POWER FOR CONSTRUCTION</u> <u>OF GANGNAL AND KOTLA HYDRO</u> <u>ELECTRIC STATION.</u></p>				
DATE OF PHOTO	TYPE	QUALITY	CLASS	NO. OF CARDS
NOV 52	1	2	3	2
CLASSIFICATION			SOURCE OF PHOTOGRAPH	
CONF			25X1A	
CAPTIONED BY				
MJB				
Approved For Release 1999/09/21 : CIA-RDP78-05867A000200580023-0				
PHOTO ANALYST'S REPORT				

PHOTO NO	247570	LOT NO	4-4244	MAP REFERENCE		LATITUDE		LONGITUDE	
COUNTRY	INDIA								
AREA NO	455U	SUBJECT	A48	SUBJECT	A45	SUBJECT		SUBJECT	
		5		10		15		20	
	NANGAL		DAM		(NR)		3-000		
	KN	23	\$TEAM	30	\$TR	35		40	
	UCTION	45		50					
			WORK						

BUILT TO FURNISH POWER FOR
CONSTRUCTION OF GANGUVAL AND
KOTLA HYDRO ELECTRIC STATIONS.

DATE OF PHOTO		TYPE	QUALITY	CLASS	NO. OF CARDS	SOURCE OF PHOTOGRAPH
NOV	5 2	2	2	3	2	25X1A
CLASSIFICATION				CAPTIONED BY		
CONF				MJB		

PHOTO NO.		LOT NO.		MAP REFERENCE		LATITUDE		LONGITUDE	
247571		U-2844		C-1A RDP78-05867A000200580023-0		APPROX		INDIA	
COUNTRY									
INDIA									
AREA NO.		SUBJECT		SUBJECT		SUBJECT		SUBJECT	
425U		A4A A1C		A4A C78					
MACHKUND		HYDRO		ELECT		RIC		STATION	
OR,								GENERAT	
<p>LOWER BRACKET AND SOLE PLATES.</p>									
DATE OF PHOTO		TYPE		QUALITY		CLASS		NO. OF CARDS	
MAR 55		1		1		3		4	
CLASSIFICATION		CAPTIONED BY		SOURCE OF PHOTOGRAPH					
CONF		MUB		25X1A					
<p>FORM NO. 1 1 Jan 56</p>									

PHOTO NO	247579	LOT NO	J-4044	MAP REFERENCE		LATITUDE	APPROX	LONGITUDE	
COUNTRY	INDIA								
AREA NO	425U	SUBJECT	ANC	SUBJECT	A48	SUBJECT		SUBJECT	
MACHKUND HYDRO ELECTRIC STATION (FOUR) BAR									
TTERY UARS									
NOTE FLAKE-LIKE DEPOSIT AT BOTTOM.									
DATE OF PHOTO		TYPE	QUALITY	CLASS	NO OF CARDS	SOURCE OF PHOTOGRAPH			
MAR 55		1	2	3	2	25X1A			
CLASSIFICATION			CAPTIONED BY						
CONF			MJB						

FORM NO 1 Jun 56

Approved For Release 1999/09/21 : CIA-RDP78-05867A000200580023-0

PHOTO ANALYSTS REPORT

[illegible]

PHOTO NO

06757

LOT NO

MAP REFERENCE

LATITUDE

APPROX

LONGITUDE

COUNTRY

Approved For Release 1999/09/21 : CIA-RDP78-05867A000200580023-0

AREA NO

485U

SUBJECT

SUBJECT

SUBJECT

SUBJECT

SUBJECT

SUBJECT

SUBJECT

SUBJECT

ANALYSIS
MACH KUND HYDRO ELECT
RIC STATION GENERAT
OR ROTOR

LOWER PORTION OF

AFTER SHRINKING ON SHAFT.

PART ONE OF TWO PART SERIES. SEE CIA

DATE OF PHOTO

TYPE

QUALITY

CLASS

NO. OF CARDS

SOURCE OF PHOTOGRAPH

MAR

55

1

1

3

2

25X1A

CLASSIFICATION

CONF

CAPTIONED BY

MWB

FORM NO. 174

USE PREVIOUS EDITIONS

Approved For Release 1999/09/21 : CIA-RDP78-05867A000200580023-0

(20)

PHOTO NO 247577		LOT NO 4-1004		MAP REFERENCE R		LATITUDE APPROX 18 22N		LONGITUDE 105 00E	
Approved For Release 1999/09/21 : CIA-RDP78-05867A000200580023-0 AREA NO 425U SUBJECT A4A SUBJECT AUC C7P SUBJECT SUBJECT SUBJECT SUBJECT SUBJECT SUBJECT									
MACHKUND HYDRO ELECT RIG STATION GENERAT OR ROTOR									
UPPER PORTION OF AFTER SHRINKING ON SHAFT. PART TWO OF TWO PART SERIES SEE C10									
DATE OF PHOTO MAR 55		TYPE 1		QUALITY 1		CLASS 3		NO. OF CARDS 3	
CLASSIFICATION CONF		CAPTIONED BY MUR		SOURCE OF PHOTOGRAPH 25X1A					
FORM NO. 17 1 Jan 56 Approved For Release 1999/09/21 : CIA-RDP78-05867A000200580023-0 PHOTO ANALYSIS REPORT									

PHOTO NO		LOT NO		REFERENCE		LATITUDE		LONGITUDE	
247536		4-28-64		CIA-RDP78-05867A000200580023-0		APPROX		INDIA	
COUNTRY									
INDIA									
AREA NO		SUBJECT		SUBJECT		SUBJECT		SUBJECT	
425U		A4C		A4R					
MACHKUND		HYDRO		ELECT		VIEW		OF	
RICK		STATION		POWER		HOUSE			
DATE OF PHOTO									
MAR 55 1 1 3 2									
TYPE									
QUALITY									
CLASS									
NO. OF CARDS									
SOURCE OF PHOTOGRAPH									
25X1A									
CLASSIFICATION									
CONF									
CAPTIONED BY									
MJB									
FORM NO. 174									
1 Jun 56									
USE PREVIOUS EDITIONS									
Approved For Release 1999/09/21 : CIA-RDP78-05867A000200580023-0									

PHOTO NO		LOT NO		MAP REFERENCE		LATITUDE		LONGITUDE	
247573		4-18-64		1950/09/21		16 30 E		16 30 E	
Approved For Release 1999/09/21 : CIA-RDP78-05867A000200580023-0 INDIA									
AREA NO		SUBJECT		SUBJECT		SUBJECT		SUBJECT	
755U		AHC		DID		PUNJAB			
5		10		15		20		25	
3		35		40		45		50	
EANGUNAL		SPILLWAY		TAILRACE		EANGUNAL		HYDROELEC	
25		30		35		40		45	
45		50		55		60		65	
HYDROELEC		PLANT		POWER					
SPILLWAY. TAILRACE IN FOREGROUND.									
DATE OF PHOTO		TYPE		QUALITY		CLASS		NO. OF CARDS	
MAR		54		4		2		3	
1		2		3		4		5	
CLASSIFICATION		CONF		CAPTIONED BY		25X1A			
FORM NO. 174		USE PREVIOUS EDITIONS		1 Jun 56		AUB			
Approved For Release 1999/09/21 : CIA-RDP78-05867A000200580023-0									

[illegible]

COUNTRY		LOT NO		MAP REFERENCE		LATITUDE		LONGITUDE	
Approved For Release 1999/09/21 : CIA-RDP78-05867A000200580023-0		4985		C		33 25 N 16 30 E			
AREA NO		SUBJECT		SUBJECT		SUBJECT		SUBJECT	
2155 M		ALA AL9		C2G					
ST ET T I N		P O R T		F A C I L I		T I E S		C R A N E S	
								B L D G S	
See CIA 247524 for map									
DATE OF PHOTO		TYPE		QUALITY		CLASS		NO. OF CARDS	
8 JUNE 56		4		2		B		3	
CLASSIFICATION		SECRET-NOFORN-CONTINUED CONTROL		CAPTIONED BY		RPC			
FORM NO. 174		USE PREVIOUS EDITIONS		Approved For Release 1999/09/21 : CIA-RDP78-05867A000200580023-0		ANALYSIS REPORT			

PHOTO NO. 247580		LOT NO. 14985		MAP REFERENCE 6		LATITUDE 33 25 N		LONGITUDE 114 35 E	
Approved For Release 1999/09/21 : CIA-RDP78-05867A000200580023-0 COUNTRY GULF OF TONKIN									
AREA NO. 2155 M		SUBJECT ALA		SUBJECT AL9		SUBJECT C26		SUBJECT	
S T E T T		I N		P O R T		F A C I L I		T I E S	
G I S		C R A N E S		A N D		B L O			
(19) Ship interior equipment factory.									
Part 1 of 2 part pan									
See CIA for map.									
DATE OF PHOTO		TYPE		QUALITY		CLASS		NO. OF CARDS	
8 JUNE		56		42		B3		3	
CLASSIFICATION		SECRET-NOFORN-CONTINUED CONTROL		CAPTIONED BY		25X1A			
				KVC					

FORM NO. 174 1 Jun 56

Approved For Release 1999/09/21 : CIA-RDP78-05867A000200580023-0

PHOTO ANALYSIS REPORT

PHOTO NO

LOT NO

MAP REFERENCE

CAPTION

EXPOSURE

COUNTRY

AREA NO

SUBJECT

SUBJECT

SUBJECT

SUBJECT

SUBJECT

SUBJECT

SUBJECT

SUBJECT

2155 M

ALA

AL9

C2G

10

P

O

R

T

13

F

A

C

I

L

T I E S

25

[

C

R

A

N

E

S

15

B

L

D

G

45

50

55

60

65

70

75

80

85

90

95

100

105

110

Part 2 of 2 part pan
See CIA _____ for map

25X1A

DATE OF PHOTO

TYPE

QUALITY

CLASS

NO OF CARDS

SOURCE

8 JUNE 56

4

2

B

3

CLASSIFICATION

SECRET-NOFORN-CONTINUED CONTROL

CAPTIONED BY

RPC

FORM NO.

1 Jun 56

174

USE PREVIOUS EDITIONS

Approved For Release 1998/09/21 : CIA-RDP78-05867A000200580023-0

ANALYSIS REPORT

(20)

PHOTO NO	247583	LOT NO	J4985	MAP REFERENCE	C	LATITUDE	53 25 N	LONGITUDE	14 33 E
COUNTRY	Approved For Release 1999/09/21 : CIA-RDP78-05867A000200580023-0								
AREA NO	2155 M	SUBJECT	ALA	SUBJECT	AL9	SUBJECT	C2G	SUBJECT	
S T E T T I N		P O R T		F A C I L I		T I E S		B L D G S	
(18) Store,		(20) Carpenter shop,		(19) Ship		(21) Office bldg,		interior equipment factory,	
(30) Mobile crane		Part 2 of 2 part pan.		See CIA		for map.		25X1A	
DATE OF PHOTO	8 JUNE	TYPE	56	QUALITY	4	CLASS	2	NO OF CARDS	B 3
CLASSIFICATION	SECRET-NOFORN-CONTINUED CONTROL				CAPTIONED BY		KPC		
FORM NO	Approved For Release 1999/09/21 : CIA-RDP78-05867A000200580023-0								

PHOTO NO	247571	LOT NO	J4755	MAP REFERENCE	C	LATITUDE	33 25 N	LONGITUDE	18 30 E
COUNTRY	Approved For Release 1999/09/24 : CIA-RDP78-05867A000200580023-0								
AREA NO	2155 M	SUBJECT	ALA	SUBJECT	AL9	SUBJECT	C26	SUBJECT	
S T E T		T I N		P O R T		F A C I L I		T I	
T I E S		{MAP}							
<p style="text-align: right;">THRU</p> <p>See CIA 247571 [through] 247583</p> <p>FOR PHOTOS OF AREA.</p>									
25X1A									
DATE OF PHOTO	TYPE	QUALITY	CLASS	NO. OF CARDS	SOURCE				
8 JUL 56	56	0	2	3	3				
CLASSIFICATION	SECRET-NOFORN-CONTINUED CONTROL			CAPTIONED BY	RHC				
FORM NO 1 Jun 56	Approved For Release 1999/09/24 : CIA-RDP78-05867A000200580023-0								
PHOTO ANALYSIS REPORT									

PHOTO NO	LOT NO	MAP REFERENCE	LATITUDE	LONGITUDE				
247595	U-4003		31 14N	121 11E				
Approved For Release 1999/09/21 : CIA-RDP78-05867A000200580023-0 CHINA Kiangsu								
AREA NO	SUBJECT	SUBJECT	SUBJECT	SUBJECT	SUBJECT	SUBJECT	SUBJECT	SUBJECT
5814	D36	9CU	ALA	ALP	9CE			
HANGHAI			(NR)			13		20
NEWSPAPER						30		40
RIVER						53	43	ML
WANGPOO								
RIVERSIDE POWER STATION AT RIGHT. FIRST COMPLETED RIVER-CLASS PATROL ESCORT IN BACKGROUND.								
DATE OF PHOTO	TYPE	QUALITY	CLASS	NO OF CARDS	SOURCE OF PHOTOGRAPH			
6 SEPT 56	4	3	C	5	25X1A			
CLASSIFICATION			CAPTIONED BY					
CONF/NOFOR/OC			HJB					
Approved For Release 1999/09/21 : CIA-RDP78-05867A000200580023-0 PHOTO ANALYSIS REPORT								

PHOTO NO.		LOT NO.		MAP REFERENCE		LATITUDE		LONGITUDE	
247586		1-1000		1-1000		1-1000		1-1000	
Approved For Release 1999/09/21 : CIA-RDP78-05867A000200580023-0									
COUNTRY		AREA NO.		SUBJECT		SUBJECT		SUBJECT	
CHINA		5814		D36 9CU		ALA		KIANGSU	
SHANGHAI		NEEWEPPER		RIVER		WANGPOO			
T-43		M1		UP					
DATE OF PHOTO		TYPE		QUALITY		CLASS		NO. OF CARDS	
6 SEPT 56		4		3		C		3	
CLASSIFICATION		CAPTIONED BY		SOURCE OF PHOTOGRAPH					
CONF/NOFOR/CC		MJB		25X1A					
Approved For Release 1999/09/21 : CIA-RDP78-05867A000200580023-0									
PHOTO ANALYSTS REPORT									

Approved For Release 1990/09/21 : CIA-RDP78-05867A000200580023-0

PHOTO NO		LOT NO		MAP REFERENCE		LATITUDE		LONGITUDE	
247587		4-4882							
COUNTRY									
CHINA									
AREA NO									
5812									
SUBJECT									
D-36 9CU ALG									
SUBJECT									
SHANGHAI (NR)									
SUBJECT									
T-43 MI									
SUBJECT									
NEWSPAPER HEADLINE UP									
SUBJECT									
TRILVER									
SUBJECT									
WANGPOO									
ACROSS FROM POINT ISLAND.									
DATE OF PHOTO									
6 SEPT 56									
TYPE									
4									
QUALITY									
3									
CLASS									
C									
NO. OF CARDS									
3									
SOURCE OF PHOTOGRAPH									
25X1A									
CLASSIFICATION									
CONF/NOFOR/CC									
CAPTIONED BY									
MJB									
FORM NO 174 USE PREVIOUS EDITIONS									
Approved For Release 1990/09/21 : CIA-RDP78-05867A000200580023-0									
PHOTO ANALYSIS REPORT									

247588		LOT NO.	4-1000	SHIP REFERENCE	LATITUDE	LONGITUDE
COUNTRY		APPROVED FOR RELEASE 1998/09/21		CIA-RDP78-05867A000200580023-0		
CHINA		PROVINCE				
AREA NO	SUBJECT	SUBJECT	SUBJECT	SUBJECT	SUBJECT	SUBJECT
5814	036		9CU	ALG		
HANGHAI		(NR)		T-43		M1
NEEWEPPER		HEARD		ING		UP
RIVER						
HANGPOO		ACROSS FROM POINT ISLAND.				
DATE OF PHOTO		TYPE	QUALITY	CLASS	NO. OF CARDS	SOURCE OF PHOTOGRAPH
6 SEPT 56		4	3	C	3	25X1A
CLASSIFICATION		CAPTIONED BY				
CONF/INFOR/CC		RUB				
FORM NO. 1 Jan 56		APPROVED FOR RELEASE 1998/09/21		CIA-RDP78-05867A000200580023-0		
		PHOTO ANALYSIS REPORT				

227590		LOT NO		J4984A		MAP REFERENCE		LATITUDE		LONGITUDE	
Approved For Release 1999/08/21 : CIA-RDP78-05867A000200580023-0											
BULGARIA											
AREA NO		SUBJECT		SUBJECT		SUBJECT		SUBJECT		SUBJECT	
20M		AL4									
F		R		E		I		G		H	
T		E		R		S		S		N	
V		A		P		T		S		A	
R		O		V		I		S		T	
S		T		E		R		N		I	
										N	
										I	
										N	
										I	
										N	
										I	
										N	
										I	
										N	
										I	
										N	
										I	
										N	
										I	
										N	
										I	
										N	
										I	
										N	
										I	
										N	
										I	
										N	
										I	
										N	
										I	
										N	
										I	
										N	
										I	
										N	
										I	
										N	
										I	
										N	
										I	
										N	
										I	
										N	
										I	
										N	
										I	
										N	
										I	
										N	
										I	
										N	
										I	
										N	
										I	
										N	
										I	
										N	
										I	
										N	
										I	
										N	
										I	
										N	
										I	

PHOTO NO	27501	REF NO	6/1000	REF REFERENCE	DATE	1999/09/21	CIA-RDP78-05867A000200580023-0
COUNTRY	CHINA	PROVINCE	KIANGSU				
AREA NO	SPIL	SUBJECT	9CH	SUBJECT	D36	SUBJECT	ALA C2E
5		10		15		20	
25		30		35		40	
45		50		55		60	
65		70		75		80	
85		90		95		100	
SHANGHAI (AIR) MOTOR UNBOAT HEADING DOWN RIVER (BLDG)							
AT APPROX (31 15.1N - 121 30.2E). MINE SWEEPING FLOATE AT STERN.							
DATE OF PHOTO		TYPE	QUALITY	CLASS	NO OF CARDS	SOURCE OF PHOTOGRAPH	
6 SEPT 56		4	2	C	4	25X1A	
CLASSIFICATION				CAPTIONED BY			
CONFIDENTIAL				MIA			
Approved For Release 1999/09/21 : CIA-RDP78-05867A000200580023-0 PHOTO ANALYSIS REPORT							

PHOTO NO. 247592		LOT NO. 1-1000		MAP REFERENCE 31-14N-121-20E		LATITUDE		LONGITUDE	
COUNTRY CHINA									
APPROVED FOR RELEASE 1999/09/21 : CIA-RDP78-05867A000200580023-0									
AREA NO. 5812		SUBJECT 9CH		SUBJECT D36		SUBJECT ALA		SUBJECT C2E	
5		10		15		20		25	
25		30		35		40		45	
UNBOAT HEADING DOWN RIVER (BLDG) NAME									
AT APPROX. (31 15.1 N - 121 20.2 E)									
MINE SWEEPING FLOAT AT STERN.									
DATE OF PHOTO		TYPE		QUALITY		CLASS		NO. OF CARDS	
6 SEPT 56		4		2		C		4	
CLASSIFICATION		CAPTIONED BY		SOURCE OF PHOTOGRAPH					
APPROVED FOR RELEASE 1999/09/21 : CIA-RDP78-05867A000200580023-0				25X1A					
FORM NO 174		USE PREVIOUS EDITIONS		PHOTO ANALYSIS REPORT					

PHOTO NO	247593	LOT NO	4-1982	MAP REFERENCE	1336	CARTULINE	1336	IDENTIFICATION	1336
COUNTRY	Approved For Release 1999/09/21 : CIA-RDP78-05867A000200580023-0								
AREA NO	CHINA								
SUBJECT	KIANGSU								
SUBJECT	5114								
SUBJECT	9CH D36								
SUBJECT	ALA C3E								
SUBJECT	10								
SUBJECT	13								
SUBJECT	20								
SUBJECT	25								
SUBJECT	30								
SUBJECT	35								
SUBJECT	40								
SUBJECT	45								
SUBJECT	50								
SUBJECT	55								
SUBJECT	60								
SUBJECT	65								
SUBJECT	70								
SUBJECT	75								
SUBJECT	80								
SUBJECT	85								
SUBJECT	90								
SUBJECT	95								
SUBJECT	100								
SUBJECT	105								
SUBJECT	110								
SUBJECT	115								
SUBJECT	120								
SUBJECT	125								
SUBJECT	130								
SUBJECT	135								
SUBJECT	140								
SUBJECT	145								
SUBJECT	150								
SUBJECT	155								
SUBJECT	160								
SUBJECT	165								
SUBJECT	170								
SUBJECT	175								
SUBJECT	180								
SUBJECT	185								
SUBJECT	190								
SUBJECT	195								
SUBJECT	200								
SUBJECT	205								
SUBJECT	210								
SUBJECT	215								
SUBJECT	220								
SUBJECT	225								
SUBJECT	230								
SUBJECT	235								
SUBJECT	240								
SUBJECT	245								
SUBJECT	250								
SUBJECT	255								
SUBJECT	260								
SUBJECT	265								
SUBJECT	270								
SUBJECT	275								
SUBJECT	280								
SUBJECT	285								
SUBJECT	290								
SUBJECT	295								
SUBJECT	300								
SUBJECT	305								
SUBJECT	310								
SUBJECT	315								
SUBJECT	320								
SUBJECT	325								
SUBJECT	330								
SUBJECT	335								
SUBJECT	340								
SUBJECT	345								
SUBJECT	350								
SUBJECT	355								
SUBJECT	360								
SUBJECT	365								
SUBJECT	370								
SUBJECT	375								
SUBJECT	380								
SUBJECT	385								
SUBJECT	390								
SUBJECT	395								
SUBJECT	400								
SUBJECT	405								
SUBJECT	410								
SUBJECT	415								
SUBJECT	420								
SUBJECT	425								
SUBJECT	430								
SUBJECT	435								
SUBJECT	440								
SUBJECT	445								
SUBJECT	450								
SUBJECT	455								
SUBJECT	460								
SUBJECT	465								
SUBJECT	470								
SUBJECT	475								
SUBJECT	480								
SUBJECT	485								
SUBJECT	490								
SUBJECT	495								
SUBJECT	500								
SUBJECT	505								
SUBJECT	510								
SUBJECT	515								
SUBJECT	520								
SUBJECT	525								
SUBJECT	530								
SUBJECT	535								
SUBJECT	540								
SUBJECT	545								
SUBJECT	550								
SUBJECT	555								
SUBJECT	560								
SUBJECT	565								
SUBJECT	570								
SUBJECT	575								
SUBJECT	580								
SUBJECT	585								
SUBJECT	590								
SUBJECT	595								
SUBJECT	600								
SUBJECT	605								
SUBJECT	610								
SUBJECT	615								
SUBJECT	620								
SUBJECT	625								
SUBJECT	630								
SUBJECT	635								
SUBJECT	640								
SUBJECT	645								
SUBJECT	650								
SUBJECT	655								
SUBJECT	660								
SUBJECT	665								
SUBJECT	670								
SUBJECT	675								
SUBJECT	680								
SUBJECT	685								
SUBJECT	690								
SUBJECT	695								
SUBJECT	700								
SUBJECT	705								
SUBJECT	710								

PHOTO NO 247596		LOT NO 11-1000		MAP REFERENCE 11-1000		LATITUDE 30° 09' 21" N		LONGITUDE 121° 58' 02" E	
COUNTRY CHINA									
AREA NO 5214									
SUBJECT 9CH		SUBJECT D36		SUBJECT ALA		SUBJECT C2E		SUBJECT MOTOR	
SUBJECT \$ H A N G H A I		SUBJECT (N R)		SUBJECT M O T O R		SUBJECT U N B O A T		SUBJECT H E A D I N G	
SUBJECT R I V E R		SUBJECT (B L O G)		SUBJECT D O W N		SUBJECT W A N G P O R		SUBJECT AT APPROX. (31 15.1 - 121 50.25)	
MINE SWEEPING FLOATS AT STERN.									
SEE CIA () FOR RELATED VIEW.									
DATE OF PHOTO 6 SEPT 56		TYPE 4		QUALITY 2		CLASS C		NO OF CARDS 4	
CLASSIFICATION CONF/NOFOR/CC		CAPTIONED BY MUR		SOURCE OF PHOTOGRAPH 25X1A					
FORM NO 1 Jun 56									

PHOTO NO 247505 LOT NO. 4022 MAP REFERENCE 31 14N 121 31E

COUNTRY CHINA Approved For Release 1999/09/21 : CIA-RDP78-05867A000200580023-0

AREA NO	SUBJECT	SUBJECT	SUBJECT	SUBJECT	SUBJECT	SUBJECT	SUBJECT	SUBJECT	SUBJECT
5114	90N	016	ALA	02E					
1	HANGHAI	(NR)		2	MGB'S				
	BEING	PUSHED			STERN				
	1RST	UP	RIVER						

IND MGB'S BEING PUSHED UP RIVER, AT APPROX. (31 51.1 - 121 30.2E). SEE CIA #6 FOR RELATED VIEW.

DATE OF PHOTO	TYPE	QUALITY	CLASS	NO OF CARDS	SOURCE OF PHOTOGRAPH
6 SEPT 56	4	2	C	4	25X1A

CLASSIFICATION CONF/NOFOR/CC CAPTIONED BY MGB