



[illegible]

[illegible]

PHOTO NO		LOT NO		MAP REFERENCE		LATITUDE		LONGITUDE	
248210		32		78-05867A000200580031-1		13		10 E	
COUNTRY		PROVINCE		APPROVED FOR RELEASE 1999/09/21 : CIA-RDP78-05867A000200580031-1					
AREA NO		SUBJECT		SUBJECT		SUBJECT		SUBJECT	
AL		AL7		AL9		CS2			
KOWLOON		FUT		RUNWAY		COMPL			
200		FT		RUNWAY		COMPL			
ETION		1958							
<p>SKETCH OF 8,400 FT. RUNWAY To be completed in 1958,</p>									
DATE OF PHOTO		TYPE		QUALITY		CLASS		NO. OF CARDS	
		O		1		H		H	
CLASSIFICATION		O U O		CAPTIONED BY		4 VT			
FORM NO. 174		USE PREVIOUS EDITIONS		APPROVED FOR RELEASE 1999/09/21 : CIA-RDP78-05867A000200580031-1					

**Approved For Release 1999/09/21 : CIA-RDP78-05867A000200580031-1**

**Next 4 Page(s) In Document Exempt**

25X6

**Approved For Release 1999/09/21 : CIA-RDP78-05867A000200580031-1**

228324		LOT NO. 55044		MAP REFERENCE NKS	
Approved For Release 1999/09/21 : CIA-RDP78-06867A000200580031-1					
COUNTRY EGYPT		PROVINCE EL GIZA		COORDINATES 29 51 N	
AREA NO. 227D	SUBJ. BC3	SUBJ. BH3	SUBJ.	31 21 E	
H	E	L	W	A	N
B	U	I	L	D	I
N	B	S	E	R	V
A	T	O	R	E	Y
25X1A					
DATE OF PHOTO SEPT 56		TYPE H	QUAL. 1	CLASS 3	NO. OF CARDS 2
CLASSIFICATION C			CAPT. BY DH		
CLASSIFICATION C		CAPT. BY DH			
Approved For Release 1999/09/21 : CIA-RDP78-06867A000200580031-1					

Approved For Release 1999/09/21 : CIA-RDP78-05867A000200580031-1

COUNTRY EGYPT		PROVINCE EL GIZA		COORDINATES 29 57 N 31 21 E	
AREA NO. 227D		SUBJ. DC 3		SUBJ.	

H	E	L	W	A	N	10	O	B	S	E	R	V	A	T	O	R	Y
						25											
						30											
						45											
						50											

25X1A

DATE OF PHOTO SEPT 56	TYPE 4	QUAL. 1	CLASS 3	NO. OF CARDS 1
--------------------------	-----------	------------	------------	-------------------

CLASSIFICATION  
Approved For Release 1999/09/21 : CIA-RDP

CAPT. 021

FORM NO. 174 USE PREVIOUS EDITIONS.  
1 JAN 54

2/8325  
Approved For Release 1990/09/21 : CIA-RDP78-05867A000200580031-1

COUNTRY		AREA NO		SUBJECT		SUBJECT		SUBJECT		SUBJECT		SUBJECT		SUBJECT		SUBJECT	
PAKISTAN		3NU		C94		C43		C71		AKU							
LAHORE		5		(NR)		10		15		30		35		40		45	
INDIA		25		BORDER		30		35		40		45		50		55	
OIN T		45		ROAD		50		55		60		65		70		75	

Highway between Lahore + Amritsar. Checkpoint at left, middle.

DATE OF PHOTO			TYPE		QUALITY		CLASS		NO. OF CARDS		SOURCE OF PHOTOGRAPH	
			4		1		4		4		25X1A	
CLASSIFICATION						CAPTIONED BY						
000						MLB						



PHOTO NO 268222		LOT NO.		MAP REFERENCE		LATITUDE		LONGITUDE	
Approved For Release 1999/09/21 : CIA-RDP78-05867A000200580031-1									
COUNTRY PAKISTAN		PROVINCE PUNJAB							
AREA NO 3NU		SUBJECT C94	SUBJECT C43	SUBJECT C71	SUBJECT AKU	SUBJECT		SUBJECT	
LAHORE		(NR)		PAKISTAN -		INDIA		BORDER	
POINT		SIGN		CHECKPOINT					
Checkpoint on highway between Lahore and Amritsar.									
DATE OF PHOTO		TYPE	QUALITY	CLASS	NO. OF CARDS	SOURCE OF PHOTOGRAPHY			
—		4	1	4	4	25X1A			
CLASSIFICATION 000				CAPTIONED BY MJB					
FORM NO. 174 1 JUL 56 USE PREVIOUS EDITIONS Approved For Release 1999/09/21 : CIA-RDP78-05867A000200580031-1									

PHOTO NO. <b>248320</b>		LOT NO.		RAN REFERENCE		LATITUDE		LONGITUDE	
COUNTRY <b>PAKISTAN</b>		PROVINCE <b>KARACHI</b>		APPROVED FOR RELEASE <b>2009/09/21</b>		CIA-RDP		<b>78-05867A000200580031-1</b>	
AREA NO. <b>13NU</b>	SUBJECT <b>ALF</b>	SUBJECT <b>C16</b>	SUBJECT <b>C6B</b>	SUBJECT	SUBJECT	SUBJECT	SUBJECT	SUBJECT	SUBJECT
<b>KARACHI</b>	<b>3</b>	<b>10</b>	<b>15</b>	<b>20</b>	<b>25</b>	<b>30</b>	<b>35</b>	<b>40</b>	<b>45</b>
<b>E)</b>	<b>PARLIAMENT</b>	<b>BLDG</b>	<b>SCEN</b>	<b>ON</b>	<b>Kutbery Road.</b>	<b>1</b>	<b>2</b>	<b>3</b>	<b>4</b>
<b>N</b>	<b>BACKGROUND</b>	<b>50</b>	<b>55</b>	<b>60</b>	<b>65</b>	<b>70</b>	<b>75</b>	<b>80</b>	<b>85</b>
DATE OF PHOTO		TYPE	QUALITY	CLASS	NO. OF CARDS	SOURCE OF PHOTOGRAPH			
<b>—</b>		<b>4</b>	<b>1</b>	<b>4</b>	<b>3</b>	<b>25X1A</b>			
CLASSIFICATION <b>000</b>		CAPTIONED BY <b>MLB</b>							
FORM NO. 1 Jan 53 <b>174</b>		USE PREVIOUS EDITIONS		APPROVED FOR RELEASE 1999/09/21					
				CIA-RDP		<b>78-05867A000200580031-1</b>			

PHOTO NO. <b>248320</b>		LOT NO. <b>1-2833</b>		REFERENCE <b>1969/09/21</b>		LATITUDE <b>24° 45' N</b>		LONGITUDE <b>67° 00' E</b>	
COUNTRY <b>PAKISTAN</b>									
AREA NO. <b>13NU</b>									
SUBJECT <b>CAR</b>		SUBJECT <b>ACC</b>		SUBJECT <b>ACC</b>		SUBJECT <b>ACC</b>		SUBJECT <b>ACC</b>	
SUBJECT <b>KARACHI</b>		SUBJECT <b>STREET</b>		SUBJECT <b>SCEN</b>		SUBJECT <b>SCEN</b>		SUBJECT <b>SCEN</b>	
SUBJECT <b>STREET</b>		SUBJECT <b>CAR</b>		SUBJECT <b>CARRIA</b>		SUBJECT <b>CARRIA</b>		SUBJECT <b>CARRIA</b>	
SUBJECT <b>BICYCLE</b>		SUBJECT <b>BICYCLE</b>		SUBJECT <b>BICYCLE</b>		SUBJECT <b>BICYCLE</b>		SUBJECT <b>BICYCLE</b>	
<b>KUTCHERY ROAD.</b>									
DATE OF PHOTO <b>—</b>		TYPE <b>4</b>		QUALITY <b>1</b>		CLASS <b>4</b>		NO. OF CARDS <b>3</b>	
CLASSIFICATION <b>000</b>		CAPTIONED BY <b>MUR</b>		SOURCE OF PHOTOGRAPH <b>25X1A</b>					

PHOTO NO <b>228227</b>		LOT NO <b>4-4927</b>		MAP REFERENCE		LATITUDE		LONGITUDE	
COUNTRY <b>PAKISTAN</b>		PROVINCE <b>KARACHI</b>		APPROVED FOR RELEASE <b>1999/09/21</b>		CIA-RDP78-05867A000200580031-1			
AREA NO <b>13NU</b>		SUBJECT <b>Q76 AEC</b>		SUBJECT		SUBJECT		SUBJECT	
SUBJECT <b>KARACHI</b>		SUBJECT <b>INTERIOR</b>		SUBJECT <b>TEXTILE</b>		SUBJECT <b>MILL</b>		SUBJECT <b>ON OUT</b>	
SUBJECT <b>SKIRT</b>		SUBJECT <b>CITY</b>		SUBJECT		SUBJECT		SUBJECT	
SUBJECT <b>OF</b>		SUBJECT		SUBJECT		SUBJECT		SUBJECT	
DATE OF PHOTO		TYPE		QUALITY		CLASS		NO. OF CARDS	
		<b>1</b>		<b>1</b>		<b>4</b>		<b>2</b>	
CLASSIFICATION <b>000</b>		CAPTIONED BY <b>MJB</b>		SOURCE OF PHOTOGRAPH <b>25X1A</b>					

PHOTO NO. 278326		LOT NO. 1-4003		MAP REFERENCE		LATITUDE		LONGITUDE	
COUNTRY PAKISTAN				APPROVED FOR RELEASE 1999/09/21 : CIA-RDP78-05867A000200580031-1					
AREA NO. 13NU				PROVINCE KARACHI					
SUBJECT CGB		SUBJECT C36		SUBJECT C9A		SUBJECT ALE		SUBJECT	
SUBJECT KARACHI		SUBJECT POLICE		SUBJECT MAN		SUBJECT A		SUBJECT	
SUBJECT T		SUBJECT INTER		SUBJECT SECTION		SUBJECT ON		SUBJECT BU	
SUBJECT NDER		SUBJECT ROAD		SUBJECT		SUBJECT		SUBJECT	
BUNDER ROAD INTERSECTION.									
DATE OF PHOTO			TYPE	QUALITY	CLASS	NO. OF CARDS	SOURCE OF PHOTOGRAPH		
—			4	1	4	4	25X1A		
CLASSIFICATION OUO				CAPTIONED BY MLB					
FORM NO. 174 USE PREVIOUS EDITIONS									
APPROVED FOR RELEASE 1999/09/21 : CIA-RDP78-05867A000200580031-1									

PHOTO NO. 260323		LOT NO. 4895		MAP REFERENCE		LATITUDE		LONGITUDE	
COUNTRY PAKISTAN				PROVINCE KARACHI					
AREA NO. 13NU		SUBJECT C26		SUBJECT C71		SUBJECT CGB		SUBJECT	
SUBJECT		SUBJECT		SUBJECT		SUBJECT		SUBJECT	
KARACHI		OPEN - AIR		MARKET		ON LAWRENCE		ROAD	
DATE OF PHOTO		TYPE		QUALITY		CLASS		NO. OF CARDS	
—		4		1		4		3	
CLASSIFICATION 000				CAPTIONED BY MJB		SOURCE OF PHOTOGRAPH 25X1A			
FORM NO. 174				USE PREVIOUS EDITIONS		ANALYSIS REPORT			

Approved For Release 1980/09/21 : CIA-RDP78-05867A000200580031-1

PASTED NO. 268327		LOT NO. 4827		MAP REFERENCE 19709/21		LATITUDE 25° 58' 67"		LONGITUDE 68° 00' 200"																					
COUNTRY PAKISTAN		PROVINCE PUNJAB		APPROVED FOR RELEASE 1990/09/01		CIA-RDP78-05867A		000200580031-1																					
AREA NO. 3NU	SUBJECT CLW	SUBJECT CTG	SUBJECT	SUBJECT	SUBJECT	SUBJECT	SUBJECT	SUBJECT	SUBJECT																				
LAHORE	5		30			35			20																				
MEDICAL	25		30			35			45																				
WOMEN	45		50																										
<table border="1"> <tr> <td colspan="2">DATE OF PHOTO</td> <td>TYPE</td> <td>QUALITY</td> <td>CLASS</td> <td>NO. OF CARDS</td> <td colspan="4">SOURCE OF PHOTOGRAPH</td> </tr> <tr> <td colspan="2">—</td> <td>1</td> <td>2</td> <td>4</td> <td>2</td> <td colspan="4">25X1A</td> </tr> </table>										DATE OF PHOTO		TYPE	QUALITY	CLASS	NO. OF CARDS	SOURCE OF PHOTOGRAPH				—		1	2	4	2	25X1A			
DATE OF PHOTO		TYPE	QUALITY	CLASS	NO. OF CARDS	SOURCE OF PHOTOGRAPH																							
—		1	2	4	2	25X1A																							
CLASSIFICATION 000			CAPTIONED BY MJB			[REDACTED]																							
FORM NO. 174 1 Jun 56 Approved For Release 1990/09/01 : CIA-RDP78-05867A000200580031-1 PHOTO ANALYSIS REPORT																													

PHOTO NO. 268337		LOT NO. N-4267		MAP REFERENCE 09/21		LATITUDE 28-05867A		LONGITUDE 00200580031	
COUNTRY PAKISTAN				APPROVED FOR RELEASE 1999/09/21 CIA-RDP78-05867A000200580031-1					
AREA NO. 3NU		SUBJECT AKU		SUBJECT AKC		SUBJECT CGR		SUBJECT PUNJAB	
LAHORE		LAHORE		LAHORE		LAHORE		LAHORE	
DOG		CART		USED		A		TA	
X1		SIGNPOST							
<u>TAXI.</u>									
DATE OF PHOTO			TYPE	QUALITY	CLASS	NO. OF CARDS	SOURCE OF PHOTOGRAPH		
—			4	2	4	3	25X1A		
CLASSIFICATION OUO				CAPTIONED BY MLB					

FORM NO. 174  
1 Jun 56

Approved For Release 1999/09/21 CIA-RDP78-05867A000200580031-1

(20)



PHOTO NO. 200005		LOT NO. 1000		MAP REFERENCE CIA-RDP78-05867A000200580031-1		LATITUDE		LONGITUDE	
COUNTRY PAKISTAN		PROVINCE PUNJAB							
AREA NO. 3NU	SUBJECT C71	SUBJECT ALE	SUBJECT	SUBJECT	SUBJECT	SUBJECT	SUBJECT	SUBJECT	SUBJECT
MULTAN	5	(NR)	10	FAMILY	15	RI	20		
DING	25	ATOP	30	CAMEL	35		40		
	45		50						
DATE OF PHOTO		TYPE	QUALITY	CLASS	NO. OF CARDS	SOURCE OF PHOTOGRAPH			
—		4	1	4	2	25X1A			
CLASSIFICATION 000				CAPTIONED BY MLB					
FORM NO. 174 USE PREVIOUS EDITIONS Approved For Release 1990/09/21 : CIA-RDP78-05867A000200580031-1									

Approved For Release 2009/09/21 : CIA-RDP78-05867A000200580031-1

PHOTO NO.	210227	LOT NO.	46	MAP REFERENCE		LATITUDE		LONGITUDE	
COUNTRY	PAKISTAN		PROVINCE						
AREA NO.	4NU	SUBJECT	ALG D36	SUBJECT	AKT	SUBJECT		SUBJECT	
LANE DOWN E BRIDGE OVER R IN DU RIVER, BOATS IN FEG)									
CONNECTING ROHRI AND BUKKUR.									
DATE OF PHOTO		TYPE	QUALITY	CLASS	NO. OF CARDS	SOURCE OF PHOTOGRAPH			
—		4	1	4	3	25X1A			
CLASSIFICATION				CAPTIONED BY					
000				MLB					
FORM NO. 174 USE PREVIOUS EDITIONS						PHOTO ANALYSIS REPORT (20)			
000						MLB			
FORM NO. 174 USE PREVIOUS EDITIONS						PHOTO ANALYSIS REPORT (20)			

Approved For Release 1990/09/01 : CIA-RDP78-05867A000200580031-1

FORM NO. 174		USE PREVIOUS EDITIONS		1 Jan 56	
APPROVED FOR RELEASE 1999/09/21		CIA-RDP78-05867A000200580031-1			
COUNTRY		VIETNAM		PROVINCE	
AREA NO		32L		SUBJECT	
SUBJECT		C6B		SUBJECT	
SUBJECT		C6C		SUBJECT	
SUBJECT		C6D		SUBJECT	
SUBJECT		C6E		SUBJECT	
SUBJECT		C6F		SUBJECT	
SUBJECT		C6G		SUBJECT	
SUBJECT		C6H		SUBJECT	
SUBJECT		C6I		SUBJECT	
SUBJECT		C6J		SUBJECT	
SUBJECT		C6K		SUBJECT	
SUBJECT		C6L		SUBJECT	
SUBJECT		C6M		SUBJECT	
SUBJECT		C6N		SUBJECT	
SUBJECT		C6O		SUBJECT	
SUBJECT		C6P		SUBJECT	
SUBJECT		C6Q		SUBJECT	
SUBJECT		C6R		SUBJECT	
SUBJECT		C6S		SUBJECT	
SUBJECT		C6T		SUBJECT	
SUBJECT		C6U		SUBJECT	
SUBJECT		C6V		SUBJECT	
SUBJECT		C6W		SUBJECT	
SUBJECT		C6X		SUBJECT	
SUBJECT		C6Y		SUBJECT	
SUBJECT		C6Z		SUBJECT	
SUBJECT		C6A		SUBJECT	
SUBJECT		C6B		SUBJECT	
SUBJECT		C6C		SUBJECT	
SUBJECT		C6D		SUBJECT	
SUBJECT		C6E		SUBJECT	
SUBJECT		C6F		SUBJECT	
SUBJECT		C6G		SUBJECT	
SUBJECT		C6H		SUBJECT	
SUBJECT		C6I		SUBJECT	
SUBJECT		C6J		SUBJECT	
SUBJECT		C6K		SUBJECT	
SUBJECT		C6L		SUBJECT	
SUBJECT		C6M		SUBJECT	
SUBJECT		C6N		SUBJECT	
SUBJECT		C6O		SUBJECT	
SUBJECT		C6P		SUBJECT	
SUBJECT		C6Q		SUBJECT	
SUBJECT		C6R		SUBJECT	
SUBJECT		C6S		SUBJECT	
SUBJECT		C6T		SUBJECT	
SUBJECT		C6U		SUBJECT	
SUBJECT		C6V		SUBJECT	
SUBJECT		C6W		SUBJECT	
SUBJECT		C6X		SUBJECT	
SUBJECT		C6Y		SUBJECT	
SUBJECT		C6Z		SUBJECT	
SUBJECT		C6A		SUBJECT	
SUBJECT		C6B		SUBJECT	
SUBJECT		C6C		SUBJECT	
SUBJECT		C6D		SUBJECT	
SUBJECT		C6E		SUBJECT	
SUBJECT		C6F		SUBJECT	
SUBJECT		C6G		SUBJECT	
SUBJECT		C6H		SUBJECT	
SUBJECT		C6I		SUBJECT	
SUBJECT		C6J		SUBJECT	
SUBJECT		C6K		SUBJECT	
SUBJECT		C6L		SUBJECT	
SUBJECT		C6M		SUBJECT	
SUBJECT		C6N		SUBJECT	
SUBJECT		C6O		SUBJECT	
SUBJECT		C6P		SUBJECT	
SUBJECT		C6Q		SUBJECT	
SUBJECT		C6R		SUBJECT	
SUBJECT		C6S		SUBJECT	
SUBJECT		C6T		SUBJECT	
SUBJECT		C6U		SUBJECT	
SUBJECT		C6V		SUBJECT	
SUBJECT		C6W		SUBJECT	
SUBJECT		C6X		SUBJECT	
SUBJECT		C6Y		SUBJECT	
SUBJECT		C6Z		SUBJECT	
SUBJECT		C6A		SUBJECT	
SUBJECT		C6B		SUBJECT	
SUBJECT		C6C		SUBJECT	
SUBJECT		C6D		SUBJECT	
SUBJECT		C6E		SUBJECT	
SUBJECT		C6F		SUBJECT	
SUBJECT		C6G		SUBJECT	
SUBJECT		C6H		SUBJECT	
SUBJECT		C6I		SUBJECT	
SUBJECT		C6J		SUBJECT	
SUBJECT		C6K		SUBJECT	
SUBJECT		C6L		SUBJECT	
SUBJECT		C6M		SUBJECT	
SUBJECT		C6N		SUBJECT	
SUBJECT		C6O		SUBJECT	
SUBJECT		C6P		SUBJECT	
SUBJECT		C6Q		SUBJECT	
SUBJECT		C6R			

EXAMINER NO. 268360		LOT NO. 1154070		JAN REFERENCE 1154070		LAST USED 1154070	
COUNTRY VIETNAM				PROVINCE COCHINCHINE			
AREA NO. 326		SUBJECT CGR 326		SUBJECT CGH		SUBJECT	
SUBJECT CHOLON		SUBJECT 10		SUBJECT 13		SUBJECT 20	
SUBJECT BUSINESS		SUBJECT 30		SUBJECT 33		SUBJECT 40	
SUBJECT DISTRICT		SUBJECT 30		SUBJECT 33		SUBJECT 40	
DATE OF PHOTO		TYPE		QUALITY		CLASS	
—		4		1		4	
NO. OF CARDS		CLASS		NO. OF CARDS		SOURCE OF PHOTOGRAPH	
3		4		3		25X1A	
CLASSIFICATION 000				CAPTIONED BY MJB			
FORM NO. 174 USE PREVIOUS EDITIONS 1 Jun 55							

[illegible]

APPROVED FOR RELEASE 1999/09/21 - CIA-RDP78-05867A000200580031-1		LOT NO.		MAP REFERENCE		CAPTION	
COUNTRY CAMBODIA		PROVINCE					
AREA NO 22L	SUBJECT CLB	SUBJECT C26	SUBJECT C64	SUBJECT	SUBJECT	SUBJECT	SUBJECT
PHNOM	PENH	STREET		DISTRICT			
GENE	BU	NEST		DISTRICT			
LIST							
DOUDART Boulevard de Lagree.							
DATE OF PHOTO		TYPE	QUALITY	CLASS	NO. OF CARDS	SOURCE OF PHOTOGRAPH	
—		4	1	4	3	25X1A	
CLASSIFICATION 000				CAPTIONED BY MUR			

248342		LOT NO. 4945		APR REFERENCE		CAPTION		LOCATION	
Approved For Release 1995/09/21 : CIA-RDP78-05867A000200580031-1									
COUNTRY		PAKISTAN							
AREA NO		PUNJAB							
SUBJECT		SUBJECT		SUBJECT		SUBJECT		SUBJECT	
3NU		CIN CTG							
5		10		13		20		30	
LAHORE		MEDICAL		COLL					
25		30		33		40			
EGE		FOR		WOMEN		FRONT			
45		50							
OF		BUILDING							
DATE OF PHOTO		TYPE		QUALITY		CLASS		NO. OF CARDS	
—		4		1		4		2	
CLASSIFICATION		CAPTIONED BY		SOURCE OF PHOTOGRAPH					
000		MJB		25X1A					
FORM NO. 17		1 Jun 56							

COUNTRY		AREA NO		SUBJECT		SUBJECT		SUBJECT		SUBJECT		SUBJECT		SUBJECT	
BURMA		73U		C7R		C5R		C6R							
RANGDON		HING		FUGAR		CANE		FOR							
BEVERAGE															

DATE OF PHOTO		TYPE		QUALITY		CLASS		NO. OF CARDS		SOURCE OF PHOTOGRAPH	
—		2		2		4		3		25X1A	
CLASSIFICATION						CAPTIONED BY					
000						MdB					



PHOTO NO. <b>238925</b>		LOT NO. <b>45-4887</b>		MAP REFERENCE		LATITUDE		LONGITUDE	
Approved For Release 1997/09/21 : CIA-RDP78-05867A000200580031-1									
COUNTRY <b>BURMA</b>		PROVINCE							
AREA NO. <b>3U</b>	SUBJECT <b>C51</b>	SUBJECT <b>C56</b>	SUBJECT <b>C5H</b>	SUBJECT <b>C7D</b>	SUBJECT	SUBJECT	SUBJECT	SUBJECT	SUBJECT
<b>\$ T R O L L I N G M U S I C I A N S .</b>									
<b>C O S T U M E D L E A D E R ( D R I</b>									
<b>V E S \$ P I R I T \$ )</b>									
<b>( D R I V E \$ O U T E V I L \$ P I R I T \$ .</b>									
DATE OF PHOTO		TYPE	QUALITY	CLASS	NO. OF CARDS	SOURCE OF PHOTOGRAPH			
		<b>2</b>	<b>1</b>	<b>4</b>	<b>4</b>	<b>25X1A</b>			
CLASSIFICATION <b>OUO</b>					CAPTIONED BY <b>MLB</b>				

248326		LOT NO.		MAP REFERENCE		LATITUDE		LONGITUDE	
Approved For Release 1980/09/21 : CIA-RDP78-05867A000200580031-1									
COUNTRY		BURMA							
AREA NO		3U							
SUBJECT		SUBJECT		SUBJECT		SUBJECT		SUBJECT	
989		941		94C					
5		10		15		30		40	
25		30		35		40		45	
45		50		55		60		65	
(U E E P) USED BY BURMESE MILITARY PATROL Against Communist terrorists.									
DATE OF PHOTO		TYPE		QUALITY		CLASS		NO. OF CARDS	
—		4		1		4		3	
CLASSIFICATION		000		CAPTIONED BY		MJB		SOURCE OF PHOTOGRAPH	
FORM NO. 174		1 Jun 56		USE PREVIOUS EDITIONS		ANALYSIS REPORT		25X1A	
Approved For Release 1980/09/21 : CIA-RDP78-05867A000200580031-1									

**Approved For Release 1999/09/21 : CIA-RDP78-05867A000200580031-1**

**Next 11 Page(s) In Document Exempt**

25X6

**Approved For Release 1999/09/21 : CIA-RDP78-05867A000200580031-1**

248359

LOT NO.

MAP REFERENCE

CLASSIFICATION

COUNTRY

Approved For Release 1993/09/21 : CIA-RDP78-05867A0002005800375 EV

AREA NO

3319M

SUBJECT

AAT

SUBJECT

SUBJECT

SUBJECT

SUBJECT

SUBJECT

SUBJECT

SUBJECT

B E R G A M O

N O S S A

Z I N C

S I M E L T E R

E L E C T R O L Y T

I C I R E F I N E R Y

Subsidiary of

Operated by Soc. del Piombo e dello Zinco, a subsidiary of Azienda Minerali Metallici Italiani.

DATE OF PHOTO

TYPE

QUALITY

CLASS

NO. OF CARDS

SOURCE OF PHOTOGRAPH

4

2

4

1

Azienda Minerali Metallici

ITALIANI

CLASSIFICATION

020

CAPTIONED BY

Wan

FORM NO. 174 USE PREVIOUS EDITIONS 1 Jun 56

Approved For Release 1993/09/21 : CIA-RDP78-05867A0002005800375 EV

PHOTO NO. **248360** LOT NO. **J-5002** MAP REFERENCE **NIS** SOURCE **37260062005800301/L**  
 COUNTRY **SICILY** Approved For Release **1989/09/21 : CIA-RDP78-05867A000200580031-1**

AREA NO	SUBJECT	SUBJECT	SUBJECT	SUBJECT	SUBJECT	SUBJECT	SUBJECT	SUBJECT	SUBJECT
219M	ABS								
CALTAN	1	8	8	10	ETT	A	15	N	R
ABONE	25	E	L	L	A	30	8	G	W
O	45	2	P	H	U	R	30	[M]	MINER

25X1A

DATE OF PHOTO	TYPE	QUALITY	CLASS	NO. OF CARDS	SOURCE OF PHOTOGRAPH
	4	2	4	1	RIVISTA MINERARIA SICILIANA 38

CLASSIFICATION **0250** CAPTIONED BY **Wan** **Pass 72-23**  
 FORM NO. 174 USE PREVIOUS EDITIONS

Approved For Release **1989/09/21 : CIA-RDP78-05867A000200580031-1**

PHOTO NO 248361 LOT NO 5922 MAP REFERENCE 3706A00020058003157E  
COUNTRY Approved For Release 1999/09/21 : CIA-RDP78-05867A00020058003157E  
SICILY PROVINCE

AREA NO 219M SUBJECT C2E  
L I C A T A L I C A T A M A R I T  
T I M A S T O R A G E B U I L D I N  
G

DATE OF PHOTO TYPE QUALITY CLASS NO. OF CARDS SOURCE OF PHOTOGRAPH  
4 2 4 1 RIVISTA MINERARIA SICILIANA 38  
CLASSIFICATION 0100 CAPTIONED BY

PHOTO NO <b>248362</b>		LOT NO. <b>5-4965</b>		MAP REFERENCE		LATITUDE		LONGITUDE	
COUNTRY <b>AUSTRIA</b>		PROVINCE <b>Tirol</b>		Approved For Release 1999/09/21 : CIA-RDP78-05867A000200580031-3 E <b>PA000200580031-3 E</b>					
AREA NO <b>717M</b>	SUBJECT <b>AES</b>	SUBJECT	SUBJECT	SUBJECT	SUBJECT	SUBJECT	SUBJECT	SUBJECT	SUBJECT
<b>R</b>	<b>E</b>	<b>W</b>	<b>T</b>	<b>T</b>	<b>E</b>	<b>G</b>	<b>O</b>	<b>L</b>	<b>D</b>
<b>P</b>	<b>L</b>	<b>A</b>	<b>T</b>	<b>I</b>	<b>N</b>	<b>E</b>	<b>Q</b>	<b>U</b>	<b>I</b>
(or tungsten) wire at Metallwerk Plansee. <span style="float: right;">for molybdenum</span>									
DATE OF PHOTO		TYPE	QUALITY	CLASS	NO. OF CARDS	SOURCE OF PHOTOGRAPH			
<b>Nov</b>	<b>56</b>	<b>4</b>	<b>2</b>	<b>2</b>	<b>1</b>	<b>25X1A</b>			
CLASSIFICATION <b>S</b>			CAPTIONED BY <b>WAO</b>						

FORM NO. 174  
1 Jun 56

USE PREVIOUS EDITIONS

Approved For Release 1999/09/21 : CIA-RDP78-05867A000200580031-1

PHOTO NO. 248363 LOT NO. 249659 MAP REFERENCE 78-05867A000200580031-1  
 COUNTRY Austria PROVINCE Tyrol LATITUDE 38° 43' E

AREA NO. 717M SUBJECT AES SUBJECT SUBJECT SUBJECT SUBJECT SUBJECT SUBJECT SUBJECT  
 REWITTING GOLD-ELECTRO PLATING EQUIPMENT


(or tungsten) wire at Metallwerk Plansee, for molybdenum

DATE OF PHOTO			TYPE	QUALITY	CLASS	NO. OF CARDS	SOURCE OF PHOTOGRAPH
Nov	5	6	4	2	2	1	25X1A
CLASSIFICATION S						CAPTIONED BY [Signature]	[Redacted]



[illegible]

[illegible]

PHOTO NO 248368		LOT NO T-100000		MAP REFERENCE CIB RDP		LATITUDE 78-05867A		LONGITUDE 00200580031	
COUNTRY USSR		APPROVED FOR RELEASE 1997/09/21		PROVINCE TURKMEN SSR		APPROVED FOR RELEASE 1997/09/21		APPROVED FOR RELEASE 1997/09/21	
AREA NO 32N	SUBJECT CCE	SUBJECT ALE	SUBJECT	SUBJECT	SUBJECT	SUBJECT	SUBJECT	SUBJECT	SUBJECT
K	R	A	S	N	O	V	O	D	S
E	N	T	W	A	R	E	H	O	U
S	I	N	F	G					
<div style="display: flex; justify-content: space-between;"> <span>25X1A</span> </div>									
DATE OF PHOTO 1945-46		TYPE 4	QUALITY 3	CLASS 4	NO. OF CARDS 2				
CLASSIFICATION SECRET			CAPTIONED BY AK						
FORM NO. 174 USE PREVIOUS EDITIONS									

REPORT NO. **248369** LOT NO. **T-5206A** MAP REFERENCE **B** LATITUDE **39° 00' 00" N** LONGITUDE **65° 00' 00" E**  
 COUNTRY **USSR** Approved For Release 1999/09/21 : CIA-RDP78-05867A000200580034-4

AREA NO. **32N** SUBJECT **CAE** SUBJECT **ALE** SUBJECT **TURKMEN SSR**  
**K R A S N O V O D S K** **G O V T** **W A**  
**R E H O U S E** **C A M E L** **C A R R Y**  
**I N G** **S T R A W** **G O V E R N M E N T**

WAREHOUSE FOR STORAGE OF FLOUR. TYPICAL BUILDING OF THIS AREA.

25X1A

DATE OF PHOTO			TYPE	QUALITY	CLASS	NO. OF CARDS
1945-	4	6	4	2	4	2
CLASSIFICATION <b>SECRET</b>				CAPTIONED BY <b>AK</b>		



Approved For Release 1999/09/21 : CIA-RDP78-05867A000200580031-1

25X6

Approved For Release 1999/09/21 : CIA-RDP78-05867A000200580031-1

PHOTO NO. <b>248371</b>		LOT NO. <b>5</b>		MAP REFERENCE	
Approved For Release 1999/09/21 : CIA-RDP78-05867A000200580031-1					
COUNTRY <b>ETHIOPIA</b>		PROVINCE		COORDINATED	
AREA NO. <b>40</b>	SUBJ. <b>AKN</b>	SUBJ.	SUBJ.		
I	N	T	E	R	I
O	F	I	N	T	R
S	C	O	M	P	A
R	T	M	E	N	T
O	N	W	H	I	
TE					
ONLY RAILWAY which connects					
ADDIS ABABA with the COAST					
DATE OF PHOTO		TYPE	QUAL.	CLASS.	NO. OF CARDS
56		1	2	Y	1
CLASSIFICATION		CAPT. BY		SOURCE OF PHOTOGRAPH	
FOR OFFICIAL USE ONLY		LE		25X1C	
Approved For Release 1999/09/21 : CIA-RDP78-05867A000200580031-1					

FORM NO. 174 OBSOLETE PREVIOUS EDITIONS REPLACES  
1 SEP 55 FORM 155 WHICH IS OBSOLETE.

248372

LOT NO.

MAP REFERENCE

COUNTRY

Approved For Release 1999/09/21 : CIA-RDP78-05867A000200580031-1

ETHIOPIA

PROVINCE

COORDINATES

AREA NO.

40

SUBJ.

AKQ

SUBJ.

SUBJ.

N	A	Z	A	R	E	T	H	10	R	A	I	L	R	O	A	D	20	S
T	A	T	I	O	N			30									40	
								45										
								50										

RAILROAD between ADDIS ABABA &  
DJI BOUTI

DATE OF PHOTO

5 6

TYPE

4

QUAL.

2

CLASS.

4

NO. OF  
CARDS

1

SOURCE OF PHOTOGRAPH

25X1C

CLASSIFICATION

FOR OFFICIAL USE ONLY

CAPT. BY

Approved For Release 1999/09/21 : CIA-RDP78-05867A000200580031-1

FORM NO. 174 OBSOLETE PREVIOUS EDITIONS REPLACES  
1 SEP 55 FORM 125 WHICH IS OBSOLETE.

248372

LOT NO.

MAP REFERENCE

Approved For Release 1999/09/21 : CIA-RDP78-05867A000200580031-1

COUNTRY		ETHIOPIA		PROVINCE		COORDINATES	
AREA NO.	48	SUBJ.	C62	SUBJ.	DOB	SUBJ.	
H A R A R		10		U E R -		A L L	
C F		C I T Y		4		S U R R O U N D	
N G		L A N D		50			


DATE OF PHOTO	56	TYPE	4	QUAL.	2	CLASS.	4	NO. OF CARDS	2	SOURCE OF PHOTOGRAPH	25X1C
CLASSIFICATION FOR OFFICIAL USE ONLY Approved For Release 1999/09/21 : CIA-RDP78-05867A000200580031-1											

FORM NO. 174 OBSOLETE PREVIOUS EDITIONS REPLACES FORM 185 WHICH IS OBSOLETE. 1 SEP 55



248374		LOT NO. 2520921		MAP REFERENCE	
COUNTRY Approved For Release 1999/09/21 : CIA-RDP78-05867A000200580031-1		PROVINCE		COORDINATES	
IRAQ		BAGHDAD		33 07 N	
AREA NO. 504K		SUBJ. C4Y		SUBJ. AH2	
CTE S I P H O N		R U I N S		O F	
B R I C K		A R C H		S H E E P	
F G				I N	
<p>DATING FROM 3rd CENTURY B.C.</p>					
25X1C					
DATE OF PHOTO		TYPE		NO. OF CARDS	
56		4		2	
QUAL.		CLASS.		CAPT. BY	
2		Y		67	
<p>FOR OFFICIAL USE ONLY</p>					
<p>1999/09/21 : CIA-RDP78-05867A000200580031-1</p>					

[illegible]

PHOTO NO. <b>248376</b>		LOT NO. <b>599709/21</b>		MAP REFERENCE <b>78-05867A000200580031-1</b>	
COUNTRY <b>IRAQ</b>		PROVINCE <b>DIWANIYA</b>		COORDINATES <b>31 18N</b>	
AREA NO. <b>724K</b>	SUBJ. <b>AKW</b>	SUBJ. <b>D36</b>	SUBJ.	<b>45 17E</b>	
S	A	M	A	W	A
P	O	N	T	O	N
B	R	I	D		
G	E	O	V	E	R
E	U	P	H	R	A
T	E	S			
V	E	R			
<div style="display: flex; justify-content: space-between;"> <div>DATE OF PHOTO</div> <div>TYPE</div> <div>QUAL.</div> <div>CLASS.</div> <div>NO. OF CARDS</div> <div>SOURCE OF PHOTOGRAPH</div> </div> <div style="display: flex; justify-content: space-between;"> <div>56</div> <div>Y</div> <div>2</div> <div>Y</div> <div>2</div> <div>25X1C</div> </div>					
<div style="display: flex; justify-content: space-between;"> <div>CLASSIFICATION</div> <div>CAPT. BY</div> </div> <div style="display: flex; justify-content: space-between;"> <div>FOR OFFICIAL USE ONLY</div> <div></div> </div>					

Approved For Release 1999/09/21 : CIA-RDP78-05867A000200580031-1

FORM NO. 174 OBSOLETE PREVIOUS EDITIONS REPLACES FORM 185 WHICH IS OBSOLETE. 1 SEP 55

248377

Approved For Release 1999/09/21 : CIA-RDP78-05867A000200580031-1

LOT NO. 5557

MAP REFERENCE

874

COUNTRY MUSCAT + OMAN										PROVINCE										COORDINATES 22 37N 58 35E									
AREA NO. 46K					SUBJ. D2G					SUBJ. D2T					SUBJ. C62														
M	U	S	C	A	T					V	I	E	W			O	F			C	I	T							
	F	R		G	U	L	F				M	T	S			I	N			B	G								

DATE OF PHOTO

56

TYPE

Y

QUAL.

2

CLASS.

Y

NO. OF CARDS

3

SOURCE OF PHOTOGRAPH

25X1C

CLASSIFICATION

FOR OFFICIAL USE ONLY

CAPT. BY

26

Approved For Release 1999/09/21 : CIA-RDP78-05867A000200580031-1

FORM NO. 174 OBSOLETE PREVIOUS EDITIONS REPLACES FORM 125 WHICH IS OBSOLETE.

1 SEP 55

**Approved For Release 1999/09/21 : CIA-RDP78-05867A000200580031-1**

**Next 3 Page(s) In Document Exempt**

25X6

**Approved For Release 1999/09/21 : CIA-RDP78-05867A000200580031-1**

248383		LOT NO		MAP REFERENCE		LATITUDE		LONGITUDE	
COUNTRY		PROVINCE		APPROVED FOR RELEASE 1999/09/21		CIA-RDP78-05867A000200580031-3		E	
AREA NO		SUBJECT		SUBJECT		SUBJECT		SUBJECT	
52		C34							
B A N G		R O		A		O F		M I	
A P A		W O N		G		A N		A R C	
H I T		T		G					
DATE OF PHOTO		TYPE		QUALITY		CLASS		NO. OF CARDS	
		H		I		H		I	
CLASSIFICATION		CAPTIONED BY		SOURCE OF PHOTOGRAPH		25X1A			
O U O		H I T							
FORM NO. 174		APPROVED FOR RELEASE 1999/09/21		CIA-RDP78-05867A000200580031-3		E			
1 Jan 56		PHOTO ANALYSTS REPORT							

PHOTO NO	248384	LOT NO	J-5086	MAP REFERENCE	109/09/21	CIA-RDP78-05867A000200580031	LAT/LON	40 01 N	119 44 E
COUNTRY	CHINA	PROVINCE	Hopeh						
AREA NO	231L	SUBJECT	C62	SUBJECT	IGM	SUBJECT		SUBJECT	
LIN - YU		[H] O U \$ E T O P		V I E					
W O F		C I T Y		F R O M		G A T E			
O F		W A L L							

Looking slightly west of south from First Gate of the World.  
 Aircraft seen landing <sup>in area</sup> behind 2 chimney stacks at right.  
 For position of photo, see CIA 248384

25X1A

DATE OF PHOTO	August 5 6	TYPE	4	QUALITY	2	CLASS	C	NO. OF CARDS	2	SOURCE	[REDACTED]
CLASSIFICATION: <i>Confidential/NOFORN/Control Control</i> CAPTIONED BY: <i>S</i> FORM NO. 1 Jul 56 174 USE PREVIOUS EDITIONS Approved For Release 1989/09/21 : CIA-RDP78-05867A000200580031-1 PHOTO ANALYSTS REPORT											

248385

LOT NO.

MAP REFERENCE

LATITUDE

LONGITUDE

COUNTRY

Approved For Release 1999/09/21 : CIA-RDP78-05867A000200580003-1

AREA NO

2314

SUBJECT

CG2

SUBJECT

OSM

SUBJECT

Hapoh

SUBJECT

SUBJECT

SUBJECT

SUBJECT

SUBJECT

LIN - YU HOUSE TOP VIEW  
 W OF CITY FROM GREAT  
 WALL GATE

Looking slightly east of south from First Gate  
 of the World. For position of photo, see CIA 248385

25X1A

DATE OF PHOTO

TYPE

QUALITY

CLASS

NO. OF CARDS

SOURCE

August 5 6

4

2

C

2

CLASSIFICATION

Confidential/NOFORN/Controlled  
 Approved For Release 1999/09/21 : CIA-RDP78-05867A000200580031-1

CAPTIONED BY

FORM NO. 7

1 Jun 56 7/4 USE PREVIOUS EDITIONS

PHOTO ANALYSIS REPORT

(20)



PHOTO NO. 248385	LOT NO. T-5094	MAP REFERENCE 99/09/21	LATITUDE 25X1A		LONGITUDE 105500	
COUNTRY China		PROVINCE Hopeh				
AREA NO. 231L	SUBJECT CG2	SUBJECT (1) SM	SUBJECT	SUBJECT	SUBJECT	SUBJECT
LIN - YU [H O U S E T O P V I E W O F C I T Y F R O M G R E A T W A L L G A T E ]						
Looking slightly east of south from First Gate of the World. For position of photo, see CIA 248391						
25X1A						
DATE OF PHOTO	TYPE	QUALITY	CLASS	NO. OF CARDS	SOURCE OF	
August 5 6	4	2	C	2	[REDACTED]	
CLASSIFICATION Confidential/NOFORN/Control Critical			CAPTIONED BY D			
FORM NO. 1 Jun 56 174 USE PREVIOUS EDITIONS Approved For Release 1995/09/21 : CIA-RDP78-05867A000200580031-1						

PHOTO NO. <b>248287</b>		LOT NO. <b>50999/09/21</b>		MAP REFERENCE <b>CIA-RDP78-05867A000200580031-1</b>		LATITUDE		LONGITUDE	
COUNTRY <b>CHINA</b>				PROVINCE <b>Hopek</b>					
AREA NO. <b>23/L</b>		SUBJECT <b>CG2</b>		SUBJECT <b>[REDACTED]</b>		SUBJECT		SUBJECT	
LIN - YU		[REDACTED]		HOUSE		TOP		VIEW	
W OF		CITY		FROM		GR		T	
WALL		GATE		[REDACTED]		[REDACTED]		[REDACTED]	
<p>Looking east-south-east from First Gate of the World.          For position of photo see CIA <b>248391</b>.</p>									
<b>25X1A</b>									
DATE OF PHOTO			TYPE	QUALITY	CLASS	NO. OF CARDS	SOURCE		
August 5 6			4	2	C	1	[REDACTED]		
CLASSIFICATION <b>Confidential/NOFORN/Continental Control</b>					CAPTIONED BY <b>[REDACTED]</b>				
FORM NO. 174 Approved For Release 1999/09/21 : CIA-RDP78-05867A000200580031-1 PHOTO ANALYSIS REPORT									

PHOTO NO.	248388		LOT NO.	109509/09/21 : CIA-RDP78-05867A000200580031-1		MAP REFERENCE	LATITUDE		LONGITUDE	
COUNTRY	CHINA			PROVINCE						
AREA NO.	23/L		SUBJECT	C62		SUBJECT	SUBJECT		SUBJECT	
LIN - YU [H O U B E T O P V I E W O F C I T Y F R O M G R E A T W A L L G A T E ]										
Looking slightly north of east from First Gate of the World. For position of photo, see CIA 248391.										
25X1A										
DATE OF PHOTO			TYPE	QUALITY	CLASS	NO. OF CARDS	SOURCE			
August 56			4	2	C	1	[REDACTED]			
CLASSIFICATION					CAPTIONED BY					
Confidential/NOFORN/Controlled					B					
FORM NO. 17 Approved For Release 1999/09/21 : CIA-RDP78-05867A000200580031-1 PHOTO ANALYSIS REPORT										

PHOTO NO.	248380		LOT NO.	15099		MAP REFERENCE	10-011		LATITUDE	11-011		SIGNATURE		
Approved For Release 1999/09/21 : CIA-RDP78-05867A000200580031-1														
COUNTRY	CHINA				PROVINCE	Hopeh								
AREA NO	23/L		SUBJECT	C62		SUBJECT	D/D		SUBJECT			SUBJECT		
LIN - YU [H O U B E T O P V I E W O F C I T Y F R O M G R E A T W A L L G A T E ]														
Looking Approximately north from First Gate of the World. For position of photo, see CIA 248380.														
25X1A														
DATE OF PHOTO			TYPE		QUALITY		CLASS		NO. OF CARDS		SOURCE			
August 5 6 4			2		C		2							
CLASSIFICATION										CAPTIONED TO				
Confidential/NOFORN/Continued Control										5				
Approved For Release 1999/09/21 : CIA-RDP78-05867A000200580031-1														
PHOTO ANALYSIS REPORT														

PHOTO NO. <b>248390</b>		LOT NO. <b>1099/09/21</b>		MAP REFERENCE <b>78-05867A000200580031-1</b>		LATITUDE <b>37° 19' N</b>		LONGITUDE <b>114° 31' E</b>	
COUNTRY <b>China</b>				PROVINCE <b>Hopeh</b>					
AREA NO. <b>231L</b>		SUBJECT <b>C6B</b>		SUBJECT <b>C62</b>		SUBJECT		SUBJECT	
L I N -		Y U		L O O K I N G		D O W N			
M A I N		S T R E E T		O F		C I T Y			
( F R O M		W A L L							
<p>from First Gate of the World.</p> <p>For position of photo, see CIA 248391.</p> <p>25X1A</p>									
DATE OF PHOTO		TYPE		QUALITY		CLASS		NO. OF CARDS	
August 56		4		2		C		2	
CLASSIFICATION <b>Confidential/NOFORN/Continued Control</b>				CAPTIONED BY <b>S</b>					
FORM NO 174 Approved For Release 1999/09/21 : CIA-RDP78-05867A000200580031-1 PHOTO ANALYSIS REPORT									

PHOTO NO. 248391 LOT NO. J5096 MAP REFERENCE 4567A000200580034/L  
 COUNTRY CHINA Approved For Release 1999/09/21 : CIA-RDP78-05867A000200580034/L

AREA NO. 2372 SUBJECT C62 SUBJECT Hoped  
 L I N - Y U \$ K E T C H \$ H O W I  
 N G D I R E C T I O N \$ O F P H O  
 T O \$ E R I E \$

Positions and directions on First Gate of the World  
 from which CIA 248384 - 248390  
 were taken.

25X1A

DATE OF PHOTO	TYPE	QUALITY	CLASS	NO. OF CARDS	SOURCE
August 5 6 0 2 C 1					

CLASSIFICATION Confidential/NOFORN/Continued Control CAPTIONED BY




PHOTO NO. <b>248392</b>		LOT NO. <b>2-5084</b>		MAP REFERENCE		UNCLASSIFIED	
Approved For Release 1999/09/21 : CIA-RDP78-05867A000200580031-1 COUNTRY <b>YUGOSLAVIA</b> PROVINCE							
AREA NO. <b>80M</b>		SUBJECT <b>AL4</b>		SUBJECT		SUBJECT	
<b>88</b>		<b>P</b>		<b>R</b>		<b>O</b>	
<b>88</b>		<b>L</b>		<b>E</b>		<b>T</b>	
<b>88</b>		<b>R</b>		<b>E</b>		<b>R</b>	
<b>88</b>		<b>K</b>		<b>A</b>		<b>15</b>	
<b>88</b>		<b>25</b>		<b>30</b>		<b>35</b>	
<b>88</b>		<b>45</b>		<b>50</b>		<b>60</b>	
DATE OF PHOTO Prior to July 5 6 7 2 B 1							
CLASSIFICATION S/Noform/cc							
CAPTIONED BY Waw							
FORM NO. 174 USE PREVIOUS EDITIONS Approved For Release 1999/09/21 : CIA-RDP78-05867A000200580031-1							

25X1A


PHOTO NO. <b>248393</b>		LOT NO.		MAP REFERENCE		LATITUDE	
Approved For Release 1999/09/21 : CIA-RDP78-05867A000200580031-1 COUNTRY <b>YUGOSLAVIA</b> PROVINCE							
AREA NO. <b>80M</b>		SUBJECT <b>AL4</b>		SUBJECT		SUBJECT	
<b>88</b>		<b>P R O L E T E R I K A</b>		<b>10</b>		<b>30</b>	
				<b>30</b>		<b>40</b>	
				<b>35</b>		<b>40</b>	
				<b>45</b>		<b>50</b>	
DATE OF PHOTO Prior to July 5 6 7 2 B 1							
CLASSIFICATION <b>S/Noforn/CC</b>		CAPTIONED BY <i>[Signature]</i>		25X1A 			
FORM NO. 174 USE PREVIOUS EDITIONS Approved For Release 1999/09/21 : CIA-RDP78-05867A000200580031-1							





PHOTO NO. 248395		LOT NO. 3		MAP REFERENCE 199909/21: CIA-RDP78-05867A00020056003		CLASSIFICATION CONFIDENTIAL	
COUNTRY HONG KONG		PROVINCE					
AREA NO. AL	SUBJECT AFB	SUBJECT ARD	SUBJECT	SUBJECT	SUBJECT	SUBJECT	SUBJECT
VICTORIA	10	UNION	15	BET	20		
LANTERN	25	4	30	LANTERN	35	4	40
	45		50				
<p>Inclinable punch presses + Toggle draw presses. LANTERN reserves in FG.</p>							
DATE OF PHOTO NOV 5 1951		TYPE 1	QUALITY 1	CLASS 3	NO. OF CARDS 2	SOURCE OF PHOTOGRAPH 25X1A	
CLASSIFICATION CONFIDENTIAL		CAPTIONED BY HVT					
<p>FORM NO. 174 USE PREVIOUS EDITIONS Approved For Release 1999/09/21: CIA-RDP78-05867A00020056003</p>							

PHOTO NO.	248396	LOT NO.	101	MAP REFERENCE	LA 77124
COUNTRY	Approved For Release 1999/09/21 : CIA-RDP78-05867A000200580031-1				
AREA NO.	AL	SUBJECT	AFR	SUBJECT	AFN
	VICTORIA		UNION		NOTA
	LANTERN		LT		TOU
			FG		

PUNCH PRESSER USED IN THE  
MANUFACTURE OF KEROSENE STOVES AND  
LANTERNS. STORE & LANTERN PARTS IN FG.

DATE OF PHOTO	NOV, '56	TYPE	1	QUALITY	1	CLASS	3	NO. OF CARDS	2	SOURCE OF PHOTOGRAPH	25X1A
CLASSIFICATION	CONF					CAPTIONED BY	HJT				

FORM NO. 174  
1 Jun 56 USE PREVIOUS EDITIONS

Approved For Release 1999/09/21 : CIA-RDP78-05867A000200580031-1

PHOTO NO.	244337	LOT NO.	338	MAP REFERENCE		LATITUDE	8-55	LONGITUDE	104-11
COUNTRY	Hong Kong		PROVINCE						
AREA NO.	A2	SUBJECT	AED	SUBJECT	AED	SUBJECT		SUBJECT	
VICTORIA		5	10	UNION		15	DET		20
L W O N H		25	30	L T D		35	C F E W		40
A C T I N E		45	50						
Old Automatic Screw Machines in BG, Four New <del>and</del> Screw Machines in FG.									
DATE OF PHOTO		TYPE	QUALITY	CLASS	NO. OF CARDS	SOURCE OF PHOTOGRAPH			
NOV 5 1		1	2	2	2	25X1A			
CLASSIFICATION			CAPTIONED BY						
CONF			HUT						

PHOTO NO. 248398		NOTES 5889		APPROVED FOR RELEASE 1999/09/21		CIA-RDP78-05867A000200580031-1		CONF	
COUNTRY Hong Kong		PROVINCE							
AREA NO. A2	SUBJECT AFB	SUBJECT AFD	SUBJECT	SUBJECT	SUBJECT	SUBJECT	SUBJECT	SUBJECT	SUBJECT
V	1	2	3	4	5	6	7	8	9
U	10	11	12	13	14	15	16	17	18
L	19	20	21	22	23	24	25	26	27
N	28	29	30	31	32	33	34	35	36
<p>Three modern screw machines  <del>that will</del> take approximately a half          inch rod.</p>									
DATE OF PHOTO NOV 58		TYPE 1	QUALITY 1	CLASS 3	NO OF CARDS 2	SOURCE OF PHOTOGRAPH 25X1A			
CLASSIFICATION CONF		CAPTIONED BY HJT							
<p>FORM NO. 1 Jan 56</p> <p>Approved For Release 1999/09/21 : CIA-RDP78-05867A000200580031-1</p>									

**Approved For Release 1999/09/21 : CIA-RDP78-05867A000200580031-1**

**Next 12 Page(s) In Document Exempt**

25X6

**Approved For Release 1999/09/21 : CIA-RDP78-05867A000200580031-1**

248412		LOT NO.	MAP REFERENCE		LATITUDE		LONGITUDE	
Approved For Release 1999/09/21 : CIA-RDP78-05867A000200580031-1 9								
COUNTRY		PROVINCE						
BRITISH EAST AFRICA		TANGANYIKA						
AREA NO	SUBJECT	SUBJECT	SUBJECT	SUBJECT	SUBJECT	SUBJECT	SUBJECT	SUBJECT
370	C72	C5D						
T W O	3	M E N	10	P L A Y I N G	15		F A M E	20
O F	25	S H O L O	30		35			40
	45		50					
DATE OF PHOTO		TYPE	QUALITY	CLASS	NO. OF CARDS	SOURCE OF PHOTOGRAPH		
5 6		Y	2	Y	2	25X1C		
CLASSIFICATION		FOR OFFICIAL USE ONLY		CAPTIONED BY				
FORM NO. 174		USE PREVIOUS EDITIONS		15				
Approved For Release 1999/09/21 : CIA-RDP78-05867A000200580031-1								

PHOTO NO. 248413		LOT NO. 55071		MAP REFERENCE		LATITUDE		LONGITUDE											
Approved For Release 1999/09/21 : CIA-RDP78-05867A000200580031-1																			
COUNTRY BRITISH EAST AFRICA		PROVINCE TANGANYIKA																	
AREA NO. 370	SUBJECT C7G	SUBJECT C81	SUBJECT	SUBJECT	SUBJECT	SUBJECT	SUBJECT	SUBJECT	SUBJECT										
W	O	M	A	N	O	F	T	U	R	U									
I	N	S	I	N	G	I	D	A	D	I	S	T	R	I	C	T			
L	C	L	O	S	E	-	U	P											
DATE OF PHOTO										TYPE		QUALITY		CLASS		NO. OF CARDS		SOURCE OF PHOTOGRAPH	
5		6		2		2		4		1				25X1C					
CLASSIFICATION										CAPTIONED BY									
FOR OFFICIAL USE ONLY										[REDACTED]									
FORM NO. 174 1 Jun 56 USE PREVIOUS EDITIONS										PHOTO ANALYSIS REPORT									
Approved For Release 1999/09/21 : CIA-RDP78-05867A000200580031-1										(20)									



Approved For Release 1999/09/21 : CIA-RDP78-05867A000200580031-1

25X6

Approved For Release 1999/09/21 : CIA-RDP78-05867A000200580031-1

PHOTO NO. <b>248416</b>		LOT NO. <b>54098</b>		MAP REFERENCE		LATITUDE		LONGITUDE	
Approved For Release 1999/09/21 : CIA-RDP78-05867A000200580031-1									
COUNTRY <b>EGYPT.</b>				PROVINCE					
AREA NO. <b>7P</b>		SUBJECT <b>20P</b>		SUBJECT		SUBJECT		SUBJECT	
<b>U</b>	<b>S</b>	<b>S</b>	<b>R</b>	<b>-</b>	<b>B</b>	<b>U</b>	<b>I</b>	<b>L</b>	<b>T</b>
<b>-</b>	<b>T</b>	<b>A</b>	<b>N</b>	<b>K</b>	<b>G</b>	<b>U</b>	<b>N</b>	<b>S</b>	<b>I</b>
								<b>D</b>	<b>E</b>
								<b>V</b>	<b>I</b>
								<b>E</b>	<b>W</b>
[ # 1 ]									
DATE OF PHOTO		TYPE	QUALITY	CLASS	NO. OF CARDS	SOURCE OF PHOTOGRAPH			
<b>Oct 56</b>		<b>4</b>	<b>2</b>	<b>4</b>	<b>1</b>	<b>25X1A</b>			
CLASSIFICATION		FOR OFFICIAL USE ONLY			CAPTIONED BY		[REDACTED]		
FORM NO. 174		1 Jun 56			1999/09/21		Approved For Release 1999/09/21 : CIA-RDP78-05867A000200580031-1		

[illegible]

PHOTO NO.		LOT NO.		MAP REFERENCE		LATITUDE		LONGITUDE	
R48618		T6/909/21		CIA-RDP		78-05867A000200580031-1			
COUNTRY		PROVINCE							
USSR									
AREA NO.		SUBJECT		SUBJECT		SUBJECT		SUBJECT	
N		21P							
5	7	m	m	3	A	N	T	1	10
F	U	R	N	25	S	H	E	D	30
C	Z	E	C	45	H	D	E	A	50
CZECHOSLOVAKIA ARM\$									
25X1A									
DATE OF PHOTO		TYPE		QUALITY		CLASS		NO. OF CARDS	
Q	E	5	6	4	1	4	1		
CLASSIFICATION				CAPTIONED BY					
OUD				SRH					
FORM NO. 174 USE PREVIOUS EDITIONS									
Approved For Release 1997/09/21 : CIA-RDP78-05867A000200580031-1									

PHOTO NO.		LOT NO.		MAP REFERENCE		LATITUDE		LONGITUDE	
248410		T-61588							
COUNTRY		USSR		PROVINCE					
AREA NO.		N 21P							
SUBJECT		SUBJECT		SUBJECT		SUBJECT		SUBJECT	
57 mm		ANT		10 - TANK		15 GUN		20	
FURNISH		25 HED		30 EGYPT		35 THRU		40	
CZECH		45 DEAL		50					
O\$LOVAKIAN ARM\$									
DATE OF PHOTO									
TYPE									
QUALITY									
CLASS									
NO. OF CARDS									
SOURCE OF PHOTOGRAPH									
25X1A									
CLASSIFICATION									
CAPTIONED BY									
JRH									

FORM NO. 174  
1 Jun 56

USE PREVIOUS EDITIONS

Approved For Release 1990/09/21 : CIA-RDP78-05867A000200580031-1

[illegible]