

PHOTO NO	248752	LOT NO.		MAP REFERENCE		LATITUDE		LONGITUDE	
COUNTRY	Approved For Release 1999/09/04 : CIA-RDP78-05867A000200580035-7 N. EUROPEAN RSFSR/KUYBYSHEV DISTRICT								FILE 5310N 4841E
AREA NO	47	SUBJECT	D36	SUBJECT	FIP	SUBJECT	FIN	SUBJECT	HIC
BATRAKI		PETRO		LEUM		TANK\$			
TORAGE		TANK\$		TANK\$		TANK\$			
R		VOLGA		R		PIPELINE RUN\$			
on		FROM TANK\$ TO RIVER.							
25X1A									
DATE OF PHOTO	JUN 56	TYPE	4	QUALITY	1	CLASS	2	NO. OF CARDS	4
CLASSIFICATION	SECRET				CAPTIONED BY				
FORM NO. 174	Approved For Release 1999/09/04 : CIA-RDP78-05867A000200580035-7								
PHOTO ANALYSIS REPORT									

PHOTO NO. 248753		LOT NO. J-3423		MAP REFERENCE 25X1A		LATITUDE A000200580035-7		LONGITUDE	
COUNTRY USSR									
AREA NO. N									
SUBJECT ALT		SUBJECT D36		SUBJECT		SUBJECT		SUBJECT	
SUBJECT RIVER		SUBJECT STEAMER		SUBJECT N.		SUBJECT GAS		SUBJECT T	
SUBJECT ELL		SUBJECT DON		SUBJECT VOLGA		SUBJECT RIVER		SUBJECT	
POSSIBLY NEAR STALINGRAD.									
25X1A									
DATE OF PHOTO JUNE 56		TYPE 4		QUALITY 1		CLASS 2		NO. OF CARDS 1	
CLASSIFICATION S		CAPTIONED BY JRH		[REDACTED]					

FORM NO. 174
1 Jun 56

USE PREVIOUS EDITIONS
Approved For Release 1999/05/12 : PHOTO ANALYSIS REPORT A000200580035-7

PHOTO NO.	248754	LOT NO.	IR	MAP REFERENCE	5152N	10NORTH	4711E
COUNTRY	Approved For Release 1999/08/24 : CIA-RDP78-05867A000200580035-7						
AREA NO.	28	SUBJECT	D36	SUBJECT	AIN	SUBJECT	
Z O L O T O Y E							
N K \$ O N R I G H T							
V O L G A R I V E R							
25X1A							
DATE OF PHOTO	JUNE	5	6	3	2	2	2
CLASSIFICATION	Approved For Release 1999/08/24 : CIA-RDP78-05867A0002						
FORM NO.	174 USE PREVIOUS EDITIONS						
PHOTO ANALYSIS REPORT							

SECRET

REF TR 4

FORM NO. 174 USE PREVIOUS EDITIONS

PHOTO ANALYSIS REPORT

Approved For Release 1999/09/07 : CIA-RDP78-05867A000200580035-7

(20)

PHOTO NO.	248755	LOT NO.	J-3613	MAP REFERENCE	C. FILE	53 12N	LATITUDE	50 09E	LONGITUDE
COUNTRY	USSR	PROVINCE	N. EUROPEAN	SUBJECT	REF. FILE	HEV (PLAST)	SUBJECT		
AREA NO.	47N	SUBJECT	D36	SUBJECT	RAIN	SUBJECT			
K H V B Y \$ H E V E P O T I N W O O O I L Y O L G A R									
ALONG Volga River.									
DATE OF PHOTO	JUNE 5 6	TYPE	4	QUALITY	2	CLASS	2	NO. OF CARDS	2
CLASSIFICATION	SECRET			CAPTIONED BY		REF TR 4			

FORM NO. 174 USE PREVIOUS EDITIONS

Approved For Release 1999/09/07 : CIA-RDP78-05867A000200580035-7

PHOTO ANALYSIS REPORT

25X1A

PHOTO NO		LOT NO		MAP REFERENCE		LATITUDE		LONGITUDE	
218756		J-3613		Q-F-567		A000200580035		48 24E	
COUNTRY Approved For Release 1999/08/06 : CIA-RDP80-0567A000200580035-7 USSR / N. EUROPEAN RSFSR / ULYANOVSK OBLAST									
AREA NO		SUBJECT		SUBJECT		SUBJECT		SUBJECT	
47N		AKG		D36		ALM			
U L Y A N O V S K		D O U B L E - D E		C K E R		R R		B R I D G E	
V O L G A		R I V E R		H I G H		L E V E L		B R I D G E	
UC (90% COMPLETE). LOWER LEVEL IN USE. FROM UPSTREAM.									
25X1A									
DATE OF PHOTO		TYPE		QUALITY		CLASS		NO. OF CARDS	
JUNE 56		4		1		2		3	
CLASSIFICATION		\$		CAPTIONED BY		JRH			
FORM NO. 174 USE PREVIOUS EDITIONS Approved For Release 1999/08/06 : CIA-RDP80-0567A000200580035-7 PHOTO ANALYST'S REPORT									

PHOTO NO.		LOT NO.		MAP REFERENCE		LATITUDE		LONGITUDE	
248757		T-7413		G-F-567		44 24 24E		48 24E	
COUNTRY Approved For Release 1999/09/13 : CIA-RDP80-0567A000200580035-7 USSR / N. EUROPEAN RSFSR / ULYANDOVSK OBLAST									
AREA NO		SUBJECT		SUBJECT		SUBJECT		SUBJECT	
47N		D36		AKG		ALM			
U L Y A N O V S K		D O U B L E - D E		C K E R		R R		B A I D G E	
V O L G A		R I V E R		H I G H		L E V E L		B R I D G E	
BRIDGE UC (90% COMPLETE). LOWER LEVEL IN USE. FROM UPSTREAM.									
25X1A									
DATE OF PHOTO		TYPE		QUALITY		CLASS		NO. OF CARDS	
JUNE 56		3		3		2		3	
CLASSIFICATION		8		CAPTIONED BY		JRH			
FORM NO 174 1 Jun 56 USE PREVIOUS EDITIONS Approved For Release 1999/09/13 : CIA-RDP80-0567A000200580035-7 PHOTO ANALYSTS REPORT									

PHOTO NO. 248758		LOT NO. T-36112		MAP REFERENCE 05867		LATITUDE 50N		LONGITUDE 48 30E	
Approved For Release 1999/09/21 : CIA-RDP78-05867A000200580035-7									
COUNTRY USSR / N. EUROPEAN RSFSR / TATAR ASSR		PROVINCE							
AREA NO. 44N	SUBJECT AFB	SUBJECT AG8	SUBJECT ALA	SUBJECT D36	SUBJECT	SUBJECT	SUBJECT	SUBJECT	SUBJECT
Z	E	E	N	O	D	O	L	3	\$ K
C	H	P	L	T	\$	H	I	P	Y A R D
R	T	Y	O	L	G	A	R		
<p>and</p> <p>ICULTURAL</p> <p>ALONG</p>									
25X1A									
DATE OF PHOTO JUNE 5 6 8		TYPE 3	QUALITY 2	CLASS 2	NO. OF CARDS 4	SOURCE			
CLASSIFICATION		\$		CAPTIONED BY JRH					
<p>Approved For Release 1999/09/21 : CIA-RDP78-05867A000200580035-7</p> <p>PHOTO ANALYSIS REPORT</p>									

PHOTO NO. 174 LOT NO. J-3613 C. FILE 54-021 47 10E

Approved For Release 1999/09/24 : CIA-RDP78-05867A000200580035-7

COUNTRY USSR / N. EUROPEAN RSFSR / CHUVASH ASSR

AREA NO 47N

SUBJECT	SUBJECT	SUBJECT	SUBJECT	SUBJECT	SUBJECT	SUBJECT	SUBJECT
HM9	C34						
CHEBOKH	RY	(2)	RA	DI	O		
MAT	ON	W	BANK	OF	V		
OLGA	RIVER						

25X1A

DATE OF PHOTO	TYPE	QUALITY	CLASS	NO. OF CARDS
JUNE 5 6 4	1	2	2	

CLASSIFICATION \$

CAPTIONED BY JAH

FORM NO. 174 USE PREVIOUS EDITIONS

PHOTO ANALYSIS REPORT

Approved For Release 1999/09/24 : CIA-RDP78-05867A000200580035-7

PHOTO NO.	248751	LOT NO.	J-3613	MAP REFERENCE	IR	LATITUDE	50°58'N	LONGITUDE	48°30'E
COUNTRY	USSR / N. EUROPEAN RSFSR								
AREA NO.	47N	SUBJECT	FKG D36	SUBJECT	FLM	SUBJECT		SUBJECT	
ZELENO DOL		3 \$ K		2		0 A I D			
GE \$		OVER		VOLGA		R.		FR	
DOWNSTREAM		AM		RR		V			
(SIDE BY SIDE)				DOWNSTREAM ONE IN USE, 6 SPAN.					
25X1A									
DATE OF PHOTO		TYPE	QUALITY	CLASS	NO. OF CARDS				
JUNE 56		3	2	2	3				
CLASSIFICATION			CAPTIONED BY						
			JAH						

FORM NO. 174 USE PREVIOUS EDITIONS
1 Jun 56

Approved For Release 1999/09/09 : CIA-RDP80-05867A000200580035-7

PHOTO ANALYSIS REPORT

(20)

PHOTO NO.	248762	LOT NO.	J-36143	MAP REFERENCE	MAP REFERENCE	LATITUDE	48 30 58 035-N	LONGITUDE	48 30 E
COUNTRY	Approved For Release 1999/09/03 : CIA-RDP80-05867A000200580035-7								
AREA NO.	47N	SUBJECT	D36	SUBJECT	FF6	SUBJECT		SUBJECT	
MSSR/ N. EUROPEAN RSFSR									
ZELENO DOL' \$ K W BANK									
OF VOLGA RIVER									
MACH PLANT									
IN LEFT BACKGROUND.									
25X1A									
DATE OF PHOTO	JUNE 56	TYPE	3	QUALITY	3	CLASS	2	NO. OF CARDS	2
CLASSIFICATION				CAPTIONED BY	JRH				

FORM NO. 174 USE PREVIOUS EDITIONS

Approved For Release 1999/09/03 : CIA-RDP80-05867A000200580035-7

PHOTO ANALYSIS REPORT

248765		LOT NO.		MAP REFERENCE		CLASSIFICATION	
COUNTRY Approved For Release 1999/09/21: CIA-RDP78-05867A000200580035-7							
SUBJECT N. EUROPEAN RSFSR / GORKIY OBLAST							
AREA NO	SUBJECT	SUBJECT	SUBJECT	SUBJECT	SUBJECT	SUBJECT	SUBJECT
37N	D36	D20	984				
R A D A R	I N	\$ T	A L L	A T I O N			
N W	B A N K	O F	V O L G A	R			
F R O M	G O R K I Y						
APPROX 32 KM DOWNSTREAM							
Kilometer							
25X1A							
DATE OF PHOTO		TYPE	QUALITY	CLASS	NO. OF CARDS	SOURCE OF PHOTO	
JUN 5 6		3	1	2	3		
CLASSIFICATION				CAPTIONED BY			
SECRET				DR H			
FORM NO 174 USE PREVIOUS EDITIONS							
Approved For Release 1999/09/21: CIA-RDP78-05867A000200580035-7							

PHOTO NO

248766

LOT NO

J-3613

MAP REFERENCE

C. FILE

LATITUDE

52 20N

44 00E

COUNTRY

Approved For Release 1999/06/24 : CIA-RDP78-05867A000200580035-7

USSR / N. EUROPEAN RSFSR / GORKIY OBLAST

AREA NO

3MN

SUBJECT

AIP

SUBJECT

D26

SUBJECT

D36

SUBJECT

SUBJECT

SUBJECT

SUBJECT

SUBJECT

G O R K I Y

8

10

P E T R

15

O L E U M

20

\$ T O R A G E

25

30

T A N K

35

\$ T O N

40

L O V E R

45

50

V O L G A

55

R.

60

Along

25X1A

DATE OF PHOTO

TYPE

QUALITY

CLASS

NO. OF CARDS

SOURCE


JUNE 56

4

1

2

3



CLASSIFICATION

\$

CAPTIONED BY

JRH

FORM NO.

174

USE PREVIOUS EDITIONS

PHOTO ANALYSIS REPORT

Approved For Release 1999/06/24 : CIA-RDP78-05867A000200580035-7

(20)

PHOTO NO. 248768	LOT NO. J-3610	MAP REFERENCE G-4 FILE	LATITUDE 53 30N	LONGITUDE 44 00E
COUNTRY Approved For Release 1999/09/24 : CIA-RDP78-05867A000200580035-7				
USSR / N. EUROPEAN RSFSR / GORKIY OBLAST				
AREA NO. 37N	SUBJECT HGB	SUBJECT D36	SUBJECT	SUBJECT
G O R K I Y	T E P L O K H O D	M O		
L O T O V	\$ H I P Y A R D	E R	B	
O A T	O N	V O L G A R		
ALONG				
25X1A				
DATE OF PHOTO	TYPE	QUALITY	CLASS	NO. OF CARDS
JUNE 5 6	4	1	2	2
CLASSIFICATION		CAPTIONED BY		
		JRH		

FORM NO. 174
1 Jun 56

USE PREVIOUS EDITIONS

Approved For Release 1999/09/24 : CIA-RDP78-05867A000200580035-7

PHOTO ANALYSIS REPORT

PHOTO NO	248760	LOT NO	J-3610	MAP REFERENCE	Q-FILE	LATITUDE	52 20N	LONGITUDE	44 05E
Approved For Release 1999/09/21 : CIA-RDP78-05867A000200580005-7 COUNTRY USSR / N. EUROPEAN RSFSR / GORKIY OBLAST									
AREA NO	37N	SUBJECT	D36	SUBJECT	FON	SUBJECT	ROC	SUBJECT	
G O R K I Y				P E T R O L E U M					
O R A G E		T A N K		\$	+	T A N K E R			
(ON)		V O L G A		R					
ALONG									
25X1A									
DATE OF PHOTO	JUNE 56	TYPE	4	QUALITY	1	CLASS	2	NO. OF CARDS	3
CLASSIFICATION									
CAPTIONED BY JRM									
Approved For Release 1999/09/21 : CIA-RDP78-05867A000200580005-7 PHOTO ANALYSIS REPORT									

PHOTO NO.	248770	LOT NO.		MAP REFERENCE	LATITUDE	LONGITUDE											
COUNTRY	Approved For Release 1999/08/24 : CIA-RDP78-05867A0002005800291																
AREA NO.	3MN	SUBJECT	RGB	SUBJECT	FLH	SUBJECT	P36	SUBJECT		SUBJECT		SUBJECT		SUBJECT		SUBJECT	
G O R K I Y																	
F A R D																	
R.																	

25X1A

DATE OF PHOTO	TYPE	QUALITY	CLASS	NO. OF CARDS
JUNE 56	3	1	2	3

CLASSIFICATION \$ CAPTIONED BY JRH

FORM NO. 174 USE PREVIOUS EDITIONS

PHOTO ANALYSIS REPORT

DATE OF PHOTO	TYPE	QUALITY	CLASS	NO. OF CARDS
JUNE 56	3	1	2	3

CLASSIFICATION \$ CAPTIONED BY JRH

FORM NO. 174 USE PREVIOUS EDITIONS

Approved For Release 1999/08/24 : CIA-RDP78-05867A0002005800291

248772

LOT NO.

MAP REFERENCE

LATITUDE

LONGITUDE

COUNTRY

AREA NO.

SUBJECT

SUBJECT

SUBJECT

SUBJECT

SUBJECT

SUBJECT

SUBJECT

SUBJECT

G O R K I Y

R E I L R O A D

D G E (CBG)

O V E R

V O L G A

V E R

B L D G

R

25X1A

DATE OF PHOTO

TYPE

QUALITY

CLASS

NO. OF CARDS

SOURCE OF PHOTO

JUNE

5

6

3

2

2

3

CLASSIFICATION

SECRET

CAPTIONED BY

FPR

FORM NO. 174

USE PREVIOUS EDITIONS

Approved For Release 1999/01/01 : CIA-RDP78-05867A000200580035-1

PHOTO ANALYSIS REPORT

(20)

PHOTO NO 248774		LOT NO.		MAP REFERENCE O FLE 56		LATITUDE 31N		LONGITUDE 43 39E	
COUNTRY Approved For Release 1999/08/04 : CIA-RDP78-05867A0002005800387 N. EUROPEAN RSFSR / GORKIV OBLAST									
AREA NO 37		SUBJECT D36		SUBJECT FLM		SUBJECT H40		SUBJECT AGJ C34	
BAL		AKHNA		CE		LL		U L O \$ E	
OR		POWEA		PLT		B		O A T \$	
ON		VOLGA		R					
DATE OF PHOTO Jan 5 6 3 1 2 5									
TYPE 3									
QUALITY 1									
CLASS 2									
NO. OF CARDS 5									
SOURCE [REDACTED]									
CLASSIFICATION SECRET									
CAPTIONED BY JPH FOR									
FORM NO. 174 1 Jan 56									
Approved For Release 1999/08/04 : CIA-RDP78-05867A0002005800387 PHOTO ANALYSIS REPORT									

FORM NO. 174		LOT NO.		REF. NUMBER		LATITUDE		LONGITUDE	
248777		J-3617		A000207580000		42		07E	
COUNTRY - Approved For Release 1999/09/21 : CIA-RDP78-05867A000207580000									
USSR / N. EUROPEAN RSFSR / IVANOV OBLAST									
AREA NO.		SUBJECT		SUBJECT		SUBJECT		SUBJECT	
37N		ALA C2G		D36					
K I N E		\$ H M A		F U E L I N G		B A			
R G E		\$ O U T H		O F		P O R T		L U	
D B L		D G \$		[R]		VOLGA RIVER			
AL009									
25X1A									
DATE OF PHOTO			TYPE	QUALITY	CLASS	NO. OF CARDS	SOURCE		
JUNE 5 6					2				
CLASSIFICATION					CAPTIONED BY				
SECRET					JAN 1978				
FORM NO. 174									
Approved For Release 1999/09/21 : CIA-RDP78-05867A000207580000									
PHOTO ANALYSIS REPORT									

248776		LOT NO		APPROVED FOR RELEASE 1999/09/21 CIA-RDP78-05867A000200580035-7		LATITUDE		LONGITUDE	
USSR / N. EUROPEAN RSFSR / IVANOVO OBLAST		SUBJECT		SUBJECT		SUBJECT		SUBJECT	
97N		D36		HGC ALB		D20			
K I N E		S H M A		T E X T		I L E		P L	
A N T		(B G)		B O A T		D O C K E		D	
V O L G A		R							

Along

25X1A

DATE OF PHOTO		TYPE		QUALITY		CLASS		NO. OF CARDS		SOURCE	
JUNE 56		3		1		2		4			
CLASSIFICATION				CAPTIONED BY							
				JRH							

FORM NO. 174 USE PREVIOUS EDITIONS

PHOTO ANALYSIS REPORT

Approved For Release 1999/09/21 : CIA-RDP78-05867A000200580035-7

(20)

PHOTO NO

2187-18 LOT NO

MAP REFERENCE

LATITUDE

COUNTRY

Approved For Release 1999/08/25 : CIA-RDP78-05867A000200580035-7

AREA NO

28

SUBJECT

SUBJECT

SUBJECT

SUBJECT

SUBJECT

SUBJECT

SUBJECT

SUBJECT

AKW AKG D36 ALB
 A\$ T R A K H A N
 + P E D E S T R I A N
 O V E R V O L G A R
 ROAD

25X1A

DATE OF PHOTO

TYPE

QUALITY

CLASS

NO. OF CARDS

SOURCE

JUNE 5 6 9 1 2 4

CLASSIFICATION

SECRET

CAPTIONED BY

FORM NO 174
 1 Jan 56

Approved For Release 1999/08/25 : CIA-RDP78-05867A000200580035-7

PHOTO ANALYSIS REPORT

PHOTO NO 268779	LOT NO J-313	MAP REFERENCE C	LATITUDE 57°40N	LONGITUDE 40°52E
Approved For Release 1999/09/21 : CIA-RDP78-05867A000200580035-7 COUNTRY USSR / N. EUROPEAN RSFSR / KOSTROMA BLAST				
AREA NO 37N	SUBJECT D36	SUBJECT AKG	SUBJECT	SUBJECT
K O # T R O M A	10	R A I L	13	R O A D
R I D G E	25	OVER	30	T H E
R I V E R	45		50	V O L G A
25X1A				
DATE OF PHOTO 1-11 JUN	TYPE 56	QUALITY 4	CLASS 2	NO. OF CARDS 2
CLASSIFICATION SECRET			CAPTIONED BY WJ	
Approved For Release 1999/09/21 : CIA-RDP78-05867A000200580035-7 PHOTO ANALYSIS REPORT				

[illegible]

PHOTO NO

248701

LOT NO


MAP REFERENCE

COORDINATES

COUNTRY	USSR		V-36/3		E		53°45'N		40°52'E	
AREA NO	37N	SUBJECT	336	SUBJECT	AFD	SUBJECT	AEI	SUBJECT		SUBJECT
K O S T R O M A " R A B O C H I Y										
E T A L L I S T I C M A C H I N E P L T										
O N V O L G A R I V E R										

25X1A

DATE OF PHOTO	1-11 JUN	5	6	4	2	2	3
CLASSIFICATION	SECRET				CAPTIONED BY		
				WJ			




218700		LOT NO		J-3613		MAP REFERENCE		LATITUDE		LONGITUDE	
USSR		Approved For Release 1999/06/24 : CIA-RDP78-05867A000200580035-7		IV. EUROPEAN RSESR		53°35'N		39°50'E			
AREA NO		SUBJECT		SUBJECT		SUBJECT		SUBJECT		SUBJECT	
37N		D36		ALA		A16					
Y A R O		S L A V L		10		"K O N		15		S T A N T	
N O V		25		K Y		P E T		30		R O L E	
O N		45		V O L G A		50		R		I V E R.	
REF = REFINERY											
DATE OF PHOTO		TYPE		QUALITY		CLASS		NO. OF CARDS		25X1A	
1-11 JUN 56		56		41		2		2		3	
CLASSIFICATION		SECRET		CAPTIONED BY		WU					
FORM NO. 174 USE PREVIOUS EDITIONS											
PHOTO ANALYSIS REPORT											
Approved For Release 1999/06/24 : CIA-RDP78-05867A000200580035-7											

REF ID: 008781	LOT NO. J-2613	MAP REFERENCE	LATITUDE 57°35'N	LONGITUDE 37°50'E
COUNTRY USSR For Release 1999/09/29 CIA-RDP78-05867A000200580035-7				
AREA NO 37N	SUBJECT D36	SUBJECT ALA	SUBJECT A16	SUBJECT YAROSLAVL OBLAST
Y A R O	5 L A V L	10	"K O N	15 T A N T
N O V	25 K Y	30 P E T R O L E U M	35	40 R E F
O N	45 V O L G A	50 R	IVER -	

REF = REFINERY

25X1A

DATE OF PHOTO	TYPE	QUALITY	CLASS	NO. OF CARDS
1-11 JUN 56	4	2	2	3
CLASSIFICATION SECRET			CAPTIONED BY WW	



FORM NO. 174 1 Jun 56 USE PREVIOUS EDITIONS

Approved For Release 1999/09/29 : PHOTO ANALYSIS REPORT A000200580035-7

PHOTO NO	248786		LOT NO	J-3613		MAP REFERENCE	C		LATITUDE	58°03'N		LONGITUDE	38°30'E	
COUNTRY	Approved For Release 1999/09/22 : CIA-RDP78-05867A000200580035-7 USSR - EUROPEAN USSR													
AREA NO	37N													
SUBJECT	AIN		SUBJECT	ALA		SUBJECT	C2G		SUBJECT AKN			SUBJECT		
\$ H C H E R B A K O V R I V E R P O R T A R E A B L D G \$ 1 0 1 2 \$ T O R G T A N K \$														
(AND)														
STORGE- STORAGE														
25X1A														
DATE OF PHOTO			TYPE	QUALITY	CLASS	NO. OF CARDS								
1-11 JUN 56			4	2	2	4								
CLASSIFICATION					CAPTIONED BY									
SECRET					WW									
FORM NO. 17A USE PREVIOUS EDITIONS Approved For Release 1999/09/22 : CIA-RDP78-05867A000200580035-7 PHOTO ANALYSTS REPORT														

[illegible]

PHOTO NO.	248780	LOT NO.	J-3523	MAP REFERENCE	E	LATITUDE	56°00'N	LONGITUDE	47°15'E
COUNTRY	Approved For Release 1999/08/07 : CIA-RDP78-05867A000200580035-7								
AREA NO.	47 N	SUBJECT	D36	SUBJECT	AG8	SUBJECT	C2G	CHUVASH ASSR	
C H E B		O	K	\$	A	R	Y	T	B
E		Q	U	I	P	M	A	T	\$
N		V	O	L	G	A	R	H	I
THE		IVER.							

25X1A

DATE OF PHOTO	1-11 JUN 56	TYPE	4	QUALITY	2	CLASS	2	NO. OF CARDS	3
CLASSIFICATION	SECRET			CAPTIONED BY		LW			




PHOTO ANALYSIS REPORT

[illegible]

REF NO. 268793		LOT NO. 1999/05673		MAP REFERENCE A-RDP78-05867A000200580035-7		LATITUDE 38° 50' N		LONGITUDE 38° 50' E	
COUNTRY USSR		EUROPEAN RCFCR		PROVINCE YAROSLAVL		CITY BLININ			
AREA NO 37N		SUBJECT AHC		SUBJECT D36		SUBJECT		SUBJECT	
SUBJECT		SUBJECT		SUBJECT		SUBJECT		SUBJECT	
H		C		H		E		R	
B		A		K		O		V	
P		A		R		T		O	
H		Y		D		R		O	
E		L		E		C		T	
R		I		C		S		T	
A		O		N		V		O	
L		G		A		R		I	
V		E		R		I		V	
E		R		I		V		E	
R		I		V		E		R	
I		V		E		R		I	
V		E		R		I		V	
E		R		I		V		E	
R		I		V		E		R	
I		V		E		R		I	
V		E		R		I		V	
E		R		I		V		E	
R		I		V		E		R	
I		V		E		R		I	
V		E		R		I		V	
E		R		I		V		E	
R		I		V		E		R	
I		V		E		R		I	
V		E		R		I		V	
E		R		I		V		E	
R		I		V		E		R	
I		V		E		R		I	
V		E		R		I		V	
E		R		I		V		E	
R		I		V		E		R	
I		V		E		R		I	
V		E		R		I		V	
E		R		I		V		E	
R		I		V		E		R	
I		V		E		R		I	
V		E		R		I		V	
E		R		I		V		E	
R		I		V		E		R	
I		V		E		R		I	
V		E		R		I		V	
E		R		I		V		E	
R		I		V		E		R	
I		V		E		R		I	
V		E		R		I		V	
E		R		I		V		E	
R		I		V		E		R	
I		V		E		R		I	
V		E		R		I		V	
E		R		I		V		E	
R		I		V		E		R	
I		V		E		R		I	
V		E		R		I		V	
E		R		I		V		E	
R		I		V		E		R	
I		V		E		R		I	
V		E		R		I		V	
E		R		I		V		E	
R		I		V		E		R	
I		V		E		R		I	
V		E		R		I		V	
E		R		I		V		E	
R		I		V		E		R	
I		V		E		R		I	
V		E		R		I		V	
E		R		I		V		E	
R		I		V		E		R	
I		V		E		R		I	
V		E		R		I		V	
E		R		I		V		E	
R		I		V		E		R	
I		V		E		R		I	
V		E		R		I		V	
E		R		I		V		E	
R		I		V		E		R	
I		V		E		R		I	
V		E		R		I		V	
E		R		I		V		E	
R		I		V		E		R	
I		V		E		R		I	
V		E		R		I		V	
E		R		I		V		E	
R		I		V		E		R	
I		V		E		R		I	
V		E		R		I		V	
E		R		I		V		E	
R		I		V		E		R	
I		V		E		R		I	
V		E		R		I		V	
E		R		I		V		E	
R		I		V		E		R	
I		V		E		R		I	
V		E		R		I		V	
E		R		I		V		E	
R		I		V		E		R	
I		V		E		R		I	
V		E		R		I		V	
E		R		I		V		E	
R		I		V		E		R	
I		V		E		R		I	
V		E		R		I		V	
E		R		I		V		E	
R		I		V		E		R	
I		V		E		R		I	
V		E		R		I		V	
E		R		I		V		E	
R		I		V		E		R	
I		V		E		R		I	
V		E		R		I		V	
E		R		I		V		E	
R		I		V		E		R	
I		V		E		R		I	
V		E		R		I		V	
E		R		I		V		E	
R		I		V		E		R	
I		V		E		R		I	
V		E		R		I		V	
E		R		I		V		E	
R		I		V		E		R	
I		V		E		R		I	
V		E		R		I		V	
E		R		I		V		E	
R		I		V		E		R	
I		V		E		R		I	
V		E		R		I		V	
E		R		I		V		E	
R		I		V		E		R	
I		V		E		R		I	
V		E		R		I		V	
E		R		I		V		E	
R		I		V		E		R	
I		V		E		R		I	
V		E		R		I		V	
E		R		I		V		E	
R		I		V		E		R	
I		V		E		R		I	
V		E		R		I		V	
E		R		I		V		E	
R		I		V		E		R	
I		V		E		R		I	
V		E		R		I		V	
E		R		I		V		E	
R		I		V		E		R	
I		V		E		R		I	
V		E		R		I		V	
E		R		I		V		E	
R		I		V		E		R	
I		V		E		R		I	
V		E		R		I		V	
E		R		I		V		E	
R		I		V		E		R	
I		V		E		R		I	
V		E		R		I		V	
E		R		I		V		E	
R		I		V		E		R	
I		V		E		R		I	
V		E		R		I		V	
E		R		I		V		E	
R		I		V		E		R	
I		V		E		R		I	
V		E		R		I		V	
E		R		I		V		E	
R		I		V		E		R	
I		V		E		R		I	
V		E		R		I		V	
E		R		I		V		E	
R		I		V		E		R	
I		V		E		R		I	
V		E		R		I		V	
E		R		I		V		E	
R		I		V		E		R	
I		V		E		R		I	
V		E		R		I		V	
E		R		I		V		E	
R		I		V		E		R	
I		V		E		R		I	
V		E		R		I		V	
E		R		I		V		E	
R		I		V		E		R	
I		V		E		R		I	
V		E		R		I		V	
E		R		I		V		E	
R		I		V		E		R	
I		V		E		R		I	
V		E		R		I		V	
E		R		I		V		E	
R		I		V		E		R	
I		V		E		R		I	
V		E		R		I		V	
E		R		I		V		E	
R		I		V		E		R	
I		V		E		R		I	
V		E		R		I		V	
E		R		I		V		E	
R		I		V		E		R	
I		V		E		R		I	
V		E		R		I		V	
E		R		I		V		E	
R		I		V		E		R	
I		V		E		R		I	
V		E		R		I		V	
E		R		I		V		E	
R		I		V		E		R	
I		V		E		R		I	
V		E		R		I		V	
E		R		I		V		E	
R		I		V		E		R	
I		V		E		R		I	
V		E		R		I		V	
E		R		I		V		E	
R		I		V		E			

FORM NO. 1		APPROVED FOR RELEASE 1999/09/21		CIA-RDP78-05867A000200580035-7		PHOTO ANALYSIS REPORT	
LOT NO. 868709		LOT NO. 868709		LOT NO. 868709		LOT NO. 868709	
COUNTRY USSR		COUNTRY USSR		COUNTRY USSR		COUNTRY USSR	
AREA NO. 37N		SUBJECT A4C		SUBJECT D36		SUBJECT AL7	
SUBJECT H C H E R B A K O V		SUBJECT L O C K		SUBJECT \$		SUBJECT A	
SUBJECT T H E		SUBJECT H Y D R O		SUBJECT E L E		SUBJECT C T R I C	
SUBJECT \$ T A T		SUBJECT O. N		SUBJECT		SUBJECT	
DATE OF PHOTO 1-11 JUN 56		TYPE 4		QUALITY 2		CLASS 2	
NO. OF CARDS 3		CLASS 2		NO. OF CARDS 3		NO. OF CARDS 3	
CLASSIFICATION SECRET		CLASSIFICATION SECRET		CLASSIFICATION SECRET		CLASSIFICATION SECRET	
CAPTIONED BY WW		CAPTIONED BY WW		CAPTIONED BY WW		CAPTIONED BY WW	

PHOTO NO. 249705		LOT NO. F 89613		MAP REFERENCE A-RD78-0586		LATITUDE 58° 03' N		LONGITUDE 38° 50' E	
COUNTRY USSR / EUROPEAN RSFCB				PROVINCE YAROSLAVL OBLAST					
AREA NO. 37N		SUBJECT A4C		SUBJECT D3C		SUBJECT		SUBJECT	
\$ H C H		E R B A K		O V		H E		\$ T A T	
I O N		[L] O N		V O L G A		R.		[I] M	
K S T K		B L D G		R					
25X1A									
DATE OF PHOTO 1-11 JUN 56		TYPE 56		QUALITY 4		CLASS 2		NO. OF CARDS 2	
CLASSIFICATION SECRET				CAPTIONED BY WW					
FORM NO 174 USE PREVIOUS EDITIONS Approved For Release 1999/09/20 : CIA-RDP88-00017A000200580035-7									

FORM NO. 248796		LOT NO. T-3613		MAP REFERENCE		LATITUDE 57° 52' N		LONGITUDE 38° 25' E	
Approved For Release 1999/09/14 : CIA-RDP78-05867A000200580035-7									
COUNTRY USSR		EUROPEAN RSFSR		PROVINCE VAROSLAUL BLAST					
AREA NO. 37N	SUBJECT AKG	SUBJECT AEI	SUBJECT ACG	SUBJECT D36	SUBJECT	SUBJECT	SUBJECT	SUBJECT	SUBJECT
4 - \$ P A N	R A	10 I L R O A	15 D	B I R I D					
G E	25 O V E R	30 V O L G A	35 R I V E R						
B L D G	45 \$,	\$ m K	50 \$ T K						
25X1A									
DATE OF PHOTO 1-11 JUN 56		TYPE 4	QUALITY 2	CLASS 2	NO. OF CARDS 4				
CLASSIFICATION SECRET				CAPTIONED BY WU					
Approved For Release 1999/09/14 : CIA-RDP78-05867A000200580035-7									

248797		LOT NO.		1099/08613		MAP REFERENCE		A-RDP78-05867		LATITUDE		A000200580035-7		LONGITUDE	
COUNTRY		EUROPEAN REFOR		PROVINCE		YAROSLAVL		37°32'N		38°19'E					
AREA NO		SUBJECT		SUBJECT		SUBJECT		SUBJECT		SUBJECT		SUBJECT		SUBJECT	
37N		D36		9BG		D42									
U G L I		C H		(N R)		10		T R A		C K E D		30		A	
M P H		25		V E H		\$		30		I N		W O		35	
V O L		45		G A		R I		30		L E R		N O		40	
NORTH OF TOWN.															
A1MPH = AMPHIBIOUS															
VEHS = VEHICLES															
25X1A															
DATE OF PHOTO		TYPE		QUALITY		CLASS		NO. OF CARDS							
1-11 JUN		5 6		4		2		2		3					
CLASSIFICATION		SECRET		CAPTIONED BY		WU									
FORM NO.		174		USE PREVIOUS EDITIONS		APPROVED FOR RELEASE 1999/08613		PHOTO ANALYSIS REPORT							

PHOTO NO. 268798 LOT NO. J-3613 MAP REFERENCE A-RDP-78-0586 LATITUDE 57° 32' N LONGITUDE 38° 19' E

COUNTRY USSR PROVINCE YAROSLAVL AREA NO 37N SUBJECT D36 9BG

U G L I C H (NR) 10 AMP H I B I O U
 \$ V E H I C L E 20 ON B A N K 30 O F
 V O L G A R I V E R 40 NORTH of TOWN.

25X1A

DATE OF PHOTO	TYPE	QUALITY	CLASS	NO. OF CARDS
1-11 JUN 56	4	2	2	2
CLASSIFICATION: SECRET		CAPTIONED BY W4		



PHOTO NO. 24880	REF ID: A66014	FOR RELEASE 1999/09/21	CIA-RDP78-05867	A000200580035-7	LOW COPY
COUNTRY USSR	EUROPEAN RSFC	PROVINCE Moscow Oblast			
AREA NO. 27N	SUBJECT AL7	SUBJECT ALG	SUBJECT AKW	SUBJECT	SUBJECT
ROAD	BRIDGE	AC	RO	\$	\$
OSCO	WOLGA	CANAL	P	E	
OPLE	IN	BOAT			
25X1A					
DATE OF PHOTO 1-11 JUN 56	TYPE 4	QUALITY 2	CLASS 2	NO OF CARDS 3	
CLASSIFICATION SECRET	CAPTIONED BY W/W				
FORM NO. 17 Approved For Release 1999/09/21 : CIA-RDP78-05867					
PHOTO ANALYSIS REPORT					

PHOTO NO. 24880.1		APPROVED FOR RELEASE 1999/09/21		REF ID: A61		CLASSIFICATION SECRET		DATE OF PHOTO 1-11 JUN 56		TYPE 4		QUALITY 2		CLASS 2		NO. OF CARDS 3	
COUNTRY USSR		AREA NO 27N		SUBJECT C2G AL7		SUBJECT AGI		SUBJECT WAREH		SUBJECT E		SUBJECT F		SUBJECT T		SUBJECT Y	
SUBJECT PE		SUBJECT BLDG		SUBJECT UC		SUBJECT ON		SUBJECT M		SUBJECT O		SUBJECT F		SUBJECT C		SUBJECT O	
SUBJECT VOLGA		SUBJECT CANAL		SUBJECT CANAL		SUBJECT CANAL		SUBJECT CANAL		SUBJECT CANAL		SUBJECT CANAL		SUBJECT CANAL		SUBJECT CANAL	

25X1A

Approved For Release 1999/09/21 : CIA-RDP78-05867A000200580035-7

PHOTO ANALYSTS REPORT

FORM NO. 174 1 JUN 56

PHOTO NO. 248800		APPROVED FOR RELEASE 1999/09/21 JUN 66/3		REF ID: A-RDP78-05867A000200580035-7		LONGITUDE	
COUNTRY USSR		PROVINCE EUROPEAN RSFSR		CITY MOSCOW OBLAST			
AREA NO. 27N		SUBJECT AKT		SUBJECT AL7		SUBJECT	
B R I D		G E		O V		E R	
O L G A		C A N A		L		S O U T H	
L O C K		# 5					
DATE OF PHOTO		TYPE		QUALITY		CLASS	
1-11 JUN 56		4		2		2	
CLASSIFICATION		SECRET		CAPTIONED BY		WU	
FORM NO. 174		1 JUN 56		APPROVED FOR RELEASE 1999/09/21		CIA-RDP78-05867A000200580035-7	

PHOTO NO.	200000		LOT NO.	3023		REF ID	A-RDP78-05867A000200580035-7	
COUNTRY	USSR / N. EUROPEAN RSFSR / Moscow		PROVINCE	BLAST				
AREA NO	27N	SUBJECT	AL7	SUBJECT	AKT			
D O W N \$ T R E A M E N D 15 0 f L 20								
C K # 25 0 N 30 M O \$ C O 35 W - V O L G 40								
A C A N A L , B R D G								
25X1A								
DATE OF PHOTO		TYPE	QUALITY	CLASS	NO. OF CARDS	SOL		
1-11 JUN 56		56	4	2	2			
CLASSIFICATION				CAPTIONED BY				
SECRET				WU				
FORM NO. 17 1 Jan 56 Approved For Release 1999/09/21 : CIA-RDP78-05867A000200580035-7 PHOTO ANALYSIS REPORT								

PHOTO NO. 248806		LOT NO. J-3713		MAP REFERENCE CIA-RDP78-05867		LATITUDE A000200580035-7		LONGITUDE																																																		
COUNTRY USSR / N. EUROPEAN RSFSR / MOSCOW OBLAST																																																										
AREA NO. 27N		SUBJECT AL7		SUBJECT AKG		SUBJECT		SUBJECT																																																		
<table border="1"> <tr> <td>R</td><td>R</td><td>B</td><td>R</td><td>D</td><td>G</td><td>E</td><td>O</td><td>V</td><td>E</td><td>R</td><td>M</td><td>O</td><td>S</td><td>C</td><td>O</td> </tr> <tr> <td>W</td><td>-</td><td>V</td><td>O</td><td>L</td><td>G</td><td>A</td><td>C</td><td>A</td><td>N</td><td>A</td><td>L</td><td>N</td><td>O</td><td>R</td><td>T</td><td>H</td> </tr> <tr> <td>O</td><td>F</td><td>L</td><td>O</td><td>C</td><td>K</td><td>#</td><td>5</td><td></td><td></td><td></td><td></td><td></td><td></td><td></td><td></td> </tr> </table>										R	R	B	R	D	G	E	O	V	E	R	M	O	S	C	O	W	-	V	O	L	G	A	C	A	N	A	L	N	O	R	T	H	O	F	L	O	C	K	#	5								
R	R	B	R	D	G	E	O	V	E	R	M	O	S	C	O																																											
W	-	V	O	L	G	A	C	A	N	A	L	N	O	R	T	H																																										
O	F	L	O	C	K	#	5																																																			
<table border="1"> <tr> <td colspan="2">DATE OF PHOTO</td> <td>TYPE</td> <td>QUALITY</td> <td>CLASS</td> <td>NO. OF CARDS</td> <td>SOURCE</td> </tr> <tr> <td>1-11 JUN</td> <td>56</td> <td>4</td> <td>2</td> <td>2</td> <td>2</td> <td></td> </tr> </table>										DATE OF PHOTO		TYPE	QUALITY	CLASS	NO. OF CARDS	SOURCE	1-11 JUN	56	4	2	2	2																																				
DATE OF PHOTO		TYPE	QUALITY	CLASS	NO. OF CARDS	SOURCE																																																				
1-11 JUN	56	4	2	2	2																																																					
CLASSIFICATION SECRET				CAPTIONED BY W41																																																						

FORM NO. 174 USE PREVIOUS EDITIONS
Approved For Release 1999/05/23 : CIA-RDP78-05867A000200580035-7

PHOTO NO. 248807		LOT NO. J-3643		MAP REFERENCE		LATITUDE		LONGITUDE	
COUNTRY USSR		PROVINCE N. EUROPEAN RSFSR		A000200580035-7					
AREA NO. 27N		SUBJECT ALT		SUBJECT AKG		SUBJECT C7G		SUBJECT MOSCOW DISTRICT	
R	R	B	R	I	D	G	E	10	O
W	-	V	O	25	L	G	A	30	C
O	C	K	45	#	5	[W	O	M
									E
									N
DATE OF PHOTO		TYPE	QUALITY	CLASS	NO. OF CARDS		25X1A		
1-11 JUN	56	4	2	2	3				
CLASSIFICATION SECRET				CAPTIONED BY W4					

FORM NO. 174 1 Jun 56 USE PREVIOUS EDITIONS

Approved For Release 1999/09/23 : CIA-RDP78-05867A000200580035-7

PHOTO ANALYSIS REPORT

PHOTO NO	268808		LOT NO	J-3413		MAP REFERENCE	LATITUDE		LONGITUDE		
COUNTRY	USSR / N. EUROPEAN RSFSR / MOSCOW					A000200580035-7					
AREA NO	27N		SUBJECT	AKW		SUBJECT	AL7		SUBJECT	AKG	
R O A D			B R I D G E			O V E R			M O S C O W		
C O W -			V O L G A			C A N A L			N O R T H		
H O F			L O C K			# 6					
25X1A											
DATE OF PHOTO			TYPE	QUALITY	CLASS	NO OF CARDS					
1-11 JUN 56			4	2	2	3					
CLASSIFICATION				CAPTIONED BY							
SECRET				WJ							
FORM NO. 174 1 Jan 56 USE PREVIOUS EDITIONS											
PHOTO ANALYSIS REPORT											
Approved For Release 1999/09/24 : CIA-RDP78-05867 A000200580035-7											

PHOTO NO 240810		LOT NO J-3613		MAP REFERENCE A000200580037		LATITUDE 37°23E	
COUNTRY USSR		Approved For Release 1999/08/24 : CIA-RDP78-05867A000200580037					
AREA NO 27N		SUBJECT 9F6		SUBJECT 9GM		SUBJECT C2G	
SUBJECT AL7		SUBJECT		SUBJECT		SUBJECT	
K	H	I	M	K	I	\$	E
E	O	N	M	O	\$	C	O
N	A	L	T	B	L	D	G
DATE OF PHOTO 1-11 JUN		TYPE 5		QUALITY 6		CLASS 4	
NO. OF CARDS 4		CLASSIFICATION SECRET		CAPTIONED BY WU		25X1A	
FORM NO. 174		USE PREVIOUS EDITIONS		Approved For Release 1999/08/24 : CIA-RDP78-05867A000200580037		PHOTO ANALYSIS REPORT	

PHOTO NO	248800	LOT NO	V-3613	MAP REFERENCE	628038006-7	LATITUDE	38°19'E
COUNTRY	Approved For Release 1999/09/24 : CIA-RDP78-05867A000200580035-7						
AREA NO	37N	SUBJECT	A4C	SUBJECT	D36	SUBJECT	C2G
U G L I		C H		H E		S T A T I O N	
N V		O L G A		R I V E R		14 - S T	
R Y		B L D G		L			

25X1A

DATE OF PHOTO	1-11 JUN	TYPE	56	QUALITY	4	CLASS	2	NO. OF CARDS	3
CLASSIFICATION	SECRET				CAPTIONED BY WU				

FORM NO.	174	USE PREVIOUS EDITIONS	PHOTO ANALYSIS REPORT						
DATE OF PHOTO	1-11 JUN	TYPE	56	QUALITY	4	CLASS	2	NO. OF CARDS	3
CLASSIFICATION	SECRET				CAPTIONED BY WU				

Approved For Release 1999/09/24 : CIA-RDP78-05867A000200580035-7

[illegible]

PHOTO NO. 248823		LOT NO. 150027		MAP REFERENCE CIA-RDP78-05867A000200580035-7		LATITUDE 43 13 N		LONGITUDE 27 55 E	
COUNTRY BULGARIA				PROVINCE VARNA					
AREA NO. 8220M		SUBJECT ALA		SUBJECT AGB		SUBJECT		SUBJECT	
V A R N A		I A R G E		F L O A T I N		G C R A N E		(NEW)	
10		23		45		30		40	
1-10		AUG		56		2		2	
CLASSIFICATION		SECRET-NOFORN-CONTINUED CONTROL		CAPTIONED BY RPC		NO. OF CARDS		SOURCE	
FORM NO. 174		USE PREVIOUS EDITIONS		APPROVED FOR RELEASE 1999/01/01		CIA-RDP78-05867A000200580035-7		ANALYSIS REPORT	

[illegible]

PHOTO NO. 248826 LOT NO. 115723 MAP REFERENCE 630335N 2735E
COUNTRY BULGARIA PROVINCE VARNA

AREA NO. 8220M SUBJECT D21
VARNAN PAN OF GULF C
OAST FROM CAPE GALAT
A TO HARBOR

part 2 of 8 part pan.

25X1A

DATE OF PHOTO	TYPE	QUALITY	CLASS	NO. OF CARDS	SOURCE
1-10 AUG	56	4	2	B	1
CLASSIFICATION SECRET-NOFORN-CONTINUED CONTROL					CAPTIONED BY RPC

248827		NOT NO.		MAP REFERENCE		LATITUDE		LONGITUDE	
Approved For Release 1999/06/23 : CIA-RDP78-05867A000200580035-7		15123		6		43		21 55 E	
COUNTRY		BULGARIA		PROVINCE		VARNA			
AREA NO	8220M	SUBJECT	D21	SUBJECT		SUBJECT		SUBJECT	
V	A	R	N	A		(P	A	N	O
O	A	S	T			F	R	O	M
A	T	O				H	A	R	B
part 3 of 8 part pan.									
25X1A									
DATE OF PHOTO		TYPE		QUALITY		CLASS		NO. OF CARDS	
1-10 AUG		56		4		2		B	
CLASSIFICATION		SECRET-NOFORN-CONTINUED CONTROL		CAPTIONED BY		RPC			
FORM NO. 17									
Approved For Release 1999/06/23 : CIA-RDP78-05867A000200580035-7									

248828		LOT NO.	151023		MAP REFERENCE	CIA-RDP80-05867A000200580035-7		LATITUDE	43 27 55 N		LONGITUDE	27 55 E	
COUNTRY		BULGARIA		PROVINCE		VARNA							
AREA NO		8220M		SUBJECT		D21		SUBJECT		SUBJECT		SUBJECT	
V A R N A		P A N		O F		G U L F		C		O A S T		F R O M	
A		T O		H A R B O R		C A P E		G A L A T		A		T	
part 4 of 8 part pan													
25X1A													
DATE OF PHOTO		TYPE		QUANTITY		CLASS		NO. OF CARDS		SOURCE			
1-10 AUG		56		4		2		B		1		[REDACTED]	
CLASSIFICATION				SECRET-NOFORN-CONTINUED CONTROL				CAPTIONED BY		R.P.C.			
FORM NO. 174 1 Jun 56 USE PREVIOUS EDITIONS													
Approved For Release 1999/09/25 : CIA-RDP80-05867A000200580035-7													

PHOTO NO	248829	LOT NO	45123	MAP REFERENCE	E	LATITUDE	43 13 N	LONGITUDE	27 55 E
COUNTRY	BULGARIA								
AREA NO	8220M	SUBJECT	D21	SUBJECT		SUBJECT		SUBJECT	
V A R N A P A N O F G U L F C O A S T F R O M C A P E G A L A T A T O H A R B O R									

part 5 of 8 part pan

25X1A

DATE OF PHOTO	1-10 AUG	TYPE	564	QUALITY	2	CLASS	B	NO. OF CARDS	1	SOURCE	[REDACTED]
CLASSIFICATION						SECRET-ROFORN-CONTINUED CONTROL		CAPTIONED BY		R.P.C.	

FORM NO. 174 USE PREVIOUS EDITIONS

Approved For Release 1999/08/24 : CIA-RDP78-05867A000200580035-7

248830		15643		E 05867		43 N 27 53 E	
COUNTRY				PROVINCE			
BULGARIA				VARNA			
AREA NO	SUBJECT	SUBJECT	SUBJECT	SUBJECT	SUBJECT	SUBJECT	SUBJECT
8220M	D21	ALA	AL9				
V A R N A		P A N	O F		G U L F		C
O A S T		F R O M		C A P E		G A L A T	
A		T O		H A R B O R		(A) ENTRANCE TO	
CANAL							
part 6 of 8 part pan							
25X1A							
DATE OF PHOTO		TYPE	QUALITY	CLASS	NO. OF CARDS	SOURCE	
1-10 AUG		56	4	2	B	3	
CLASSIFICATION				CAPTIONED BY			
SECRET-NOFORN-CONTINUED CONTROL				R.P.C.			
FORM NO 17							

268831		LOT NO. 151323		MAP REFERENCE		LATITUDE 43 03 W		LONGITUDE 27 55 E	
COUNTRY BULGARIA				PROVINCE VARNA					
AREA NO. 8220M		SUBJECT D21		SUBJECT ALA		SUBJECT AL9		SUBJECT	
VARN A		P A N		O F		G U L F		C	
O A S T		F R O M		C A P E		G A L A T		A	
A T O		H A R B O R		(B) NAVY BASE &		DIMITROV SHIPYARD CRANES.		(C) EASTERN BREAKWATER.	
part 7 of 8 part pan.									
25X1A									
DATE OF PHOTO		TYPE		QUALITY		CLASS		NO. OF CARDS	
1-10 AUG		564		2		B		3	
CLASSIFICATION				CAPTIONED BY		SOU			
SECRET-NOFORN-CONTINUED CONTROL				R.P.C.					

PHOTO NO.		LOT NO.		MAP REFERENCE		LATITUDE		LONGITUDE	
Approved For Release 1999/09/23 : CIA-RDP78-05867A000200580035-7		15703		C		43° 15' N		27° 55' E	
COUNTRY				PROVINCE					
BULGARIA				VARNA					
AREA NO.	SUBJECT	SUBJECT	SUBJECT	SUBJECT	SUBJECT	SUBJECT	SUBJECT	SUBJECT	SUBJECT
B220M	D21	ATA	AL9						
V	A	R	N	A	P	A	N	O	F
O	A	S	T	F	R	O	M	C	A
A	T	O	H	A	R	B	O	R	
part 8 of 8 part pan.									
25X1A									
DATE OF PHOTO		TYPE	QUALITY	CLASS	NO. OF CARDS	SOL			
1-10 AUG		564	2	B	2	[REDACTED]			
CLASSIFICATION				CAPTIONED BY					
SECRET-NOFORN-CONTINUED CONTROL				R.P.C.					

PHOTO NO	248833	LOT NO	1533	MAP REFERENCE		LATITUDE	43 13 N	LONGITUDE	27 55 E
COUNTRY	BULGARIA			PROVINCE	VARNA				
AREA NO	B220M	SUBJECT	D3C	SUBJECT	369	SUBJECT		SUBJECT	
<p>part 1 of 4 part pan.</p>									
<p>25X1A</p>									
DATE OF PHOTO	1-10	TYPE	56	QUALITY	4	CLASS	2	NO. OF CARDS	2
CLASSIFICATION	SECRET-NOFORN-CONTINUED CONTROL			CAPTIONED BY R.P.C.					
FORM NO.	174 USE PREVIOUS EDITIONS								
<p>PHOTO ANALYSIS REPORT</p>									
<p>Approved For Release 1999/09/21 : CIA-RDP78-05867A000200580035-7</p>									

PHOTO NO.	248875	LOT NO.	15123	MAP REFERENCE		LATITUDE	43 18 35 N	LONGITUDE	27 53 E
COUNTRY	BULGARIA			PROVINCE	VARNA				
AREA NO.	8220M	SUBJECT	D3C	SUBJECT	3G9	SUBJECT		SUBJECT	
V A R N A		[P A N		O F]		C A N A L		E N T R A N C E	
E		NAVAL		B A S					

part 3 of 4 part pan

25X1A

DATE OF PHOTO	1-10 AUG	TYPE	564	QUALITY	2	CLASS	B	NO. OF CARDS	2	SOURCE	[REDACTED]
CLASSIFICATION						SECRET-NOFORN-CONTINUED CONTROL		CAPTIONED BY		R.P.C.	

PHOTO NO.	268826	LOT NO.	5133	MAP REFERENCE	LAUREL	EDITION
COUNTRY	Approved For Release 1999/09/21 : CIA-RDP80-05867A000200580035-7			43 13 N 27 55 E		
AREA NO.	BULGARIA	PROVINCE	VARNA			
SUBJECT	8220M D3C 369	SUBJECT		SUBJECT		SUBJECT
VARNA		PAN		OF		
ENTRANCE				NAVAL		
E				BAS		

part 4 of 4 part pan

25X1A

DATE OF PHOTO	TYPE	QUALITY	CLASS	NO. OF CARDS	SOURCE
1-10 AUG	564	2	B	2	
CLASSIFICATION			CAPTIONED BY		
SECRET-NOFORN-CONTINUED CONTROL			RPL		

FORM NO. 174 USE PREVIOUS EDITIONS

PHOTO ANALYSIS REPORT

PHOTO NO. 248038		LOT NO. 15488		REF. REFERENCE CIA-RDP78-05867A000200580035N		LATITUDE 43 27 55 N		LONGITUDE 27 55 E	
COUNTRY BULGARIA				PROVINCE VARNA					
AREA NO. 8220M		SUBJECT ALA		SUBJECT AL9		SUBJECT 369		SUBJECT 9CH	
VARNNA		PAN		OF		S		BRK	
TR		NAVY		BASE		S		SHIP	
YARD		BASIN		(d)		SMALL PURSUIT CRAFT.			
part 2 of 5 part pan.									
25X1A									
DATE OF PHOTO 1-10 AUG		TYPE 564		QUALITY 2		CLASS B		NO. OF CARDS 3	
CLASSIFICATION SECRET-NOFORN-CONTINUED CONTROL		CAPTIONED BY RPC							

248020		LOT NO. 45138		MAP REFERENCE		LATITUDE 43 15 N		LONGITUDE 27 55 E	
COUNTRY BULGARIA		PROVINCE VARNA		Approved For Release 1999/09/27 : CIA-RDP78-05867A000200580035-7					
AREA NO B220M		SUBJECT ALA		SUBJECT AL9		SUBJECT 369		SUBJECT 305	
VARNA		PAN		OF		S		BRK W	
TIR		NAVY		BASE		SHIP			
YARD		BASIN		(E) BATTLESHIPS					
(E) NAVAL BASE									

part 3 of 5 part pan

25X1A

DATE OF PHOTO		TYPE		QUALITY		CLASS		NO. OF CARDS		SOURCE	
1-10 AUG		564		2		B		4		[REDACTED]	
CLASSIFICATION SECRET-NOFORN-CONTINUED CONTROL						CAPTIONED BY RPL					

FORM NO. 174 1 Jan 50 USE PREVIOUS EDITIONS

PHOTO ANALYSIS REPORT

Approved For Release 1999/09/27 : CIA-RDP78-05867A000200580035-7

(20)

PHOTO NO	248841	LOT NO	15123	MAP REFERENCE	43 13N	COORDINATES	27 55 E
COUNTRY	BULGARIA		PROVINCE	VARNA			
AREA NO	B220M	SUBJECT	ALA	SUBJECT	AL9	SUBJECT	369
	VARNA				AG6		
	TR		NAVY		BASE		SHIP
	YARD		BASIN				
SHIPYARD AT LEFT.							

part 5 of 5 part pan

25X1A

DATE OF PHOTO	1-10 AUG	TYPE	56	QUALITY	4	CLASS	2	NO. OF CARDS	B	SOURCE	4
CLASSIFICATION								CAPTIONED BY			
SECRET-NOFORN-CONTINUED CONTROL								RPC			

REF ID NO. 248842		LOT NO. 5422		MAP REFERENCE		LATITUDE 43 50 N		LONGITUDE 27 53 E	
Approved For Release 1999/09/01 : CIA-RDP78-05867A000200580035-7									
COUNTRY BULGARIA				PROVINCE VARNNA					
AREA NO. B220M	SUBJECT ALA	SUBJECT AL9	SUBJECT	SUBJECT	SUBJECT	SUBJECT	SUBJECT	SUBJECT	SUBJECT
VARNNA	5		PAN	10	OF	15	E	PREA	20
KWATER	25		AND	30	NE	35	MOLE		40
	45			50					
<p style="text-align: center;">↑ EAST</p> <p style="text-align: center;">NORTH-EAST</p>									
part 1 of 4 part pan									
25X1A									
DATE OF PHOTO		TYPE	QUALITY	CLASS	NO. OF CARDS	SOURCE			
1-10	56	4	2	B	2				
AUG									
CLASSIFICATION SECRET-NOFORN-CONTINUED CONTROL				CAPTIONED BY RPC					
FORM NO. 174 1 Jun 56									
Approved For Release 1999/09/01 : CIA-RDP78-05867A000200580035-7									

PHOTO NO		LOT NO		APPROVED FOR RELEASE		CIA-RDP80-05867		A000200580035-7	
248863		15793		10090023		43 13 N		27 55 E	
COUNTRY				BULGARIA				PROVINCE	
AREA NO				VARNA					
8220M		ALA		AL9		3D3		909	
V A R N A		[P A N		10		O F]		15	
K W A T E R		23		A N D		30		N E	
45				50				M O L E	
								40	
<p style="text-align: center;">↑ EAST</p> <p style="text-align: center;">NORTH-EAST</p> <p>PILOT SHIP AT LEFT RIGHT SMALL TANKER AT RIGHT</p> <p>part 2 of 4 part pan</p>									
DATE OF PHOTO		TYPE		QUALITY		CLASS		NO. OF CARDS	
1-10		56		4		2		B	
AUG								4	
CLASSIFICATION				SECRET-NOFORN-CONTINUED CONTROL				CAPTIONED BY	
								RPC	
FORM NO.		174		USE PREVIOUS EDITIONS		APPROVED FOR RELEASE		1999/05/20	
1 Jun 56						PHOTO ANALYSIS REPORT		A000200580035-7	

[illegible]

PHOTO NO 248045		LOT NO 15123		REF ID CIA-RDP78-05867A000200580035-7		LATITUDE 43 13 N		LONGITUDE 27 35 E	
COUNTRY BULGARIA				PROVINCE VARNA					
AREA NO B220M		SUBJECT ALA		SUBJECT AL9		SUBJECT		SUBJECT	
VARNA		A		P A N		O F		E B R E A	
K W A T E R		A N D		N E		M O L E			
<p style="text-align: center;">↑ EAST NORTHEAST</p> <p style="text-align: center;">SUPPLY SHIP AT MOLE.</p> <p>(b) LIGHTHOUSE. (c) GREEN FANAL. (d) BLOCKING OF HARBOR.</p> <p style="text-align: center;">part 3 of 4 part per 25X1A</p>									
DATE OF PHOTO 1-10 AUG		TYPE 564		QUALITY 2		CLASS B		NO. OF CARDS 2	
CLASSIFICATION SECRET-NOFORN-CONTINUED CONTROL		CAPTIONED BY RPL							

FORM NO. 174 1 Jun 56 USE PREVIOUS EDITIONS

PHOTO ANALYSIS REPORT

Approved For Release 1999/09/21 : CIA-RDP78-05867A000200580035-7

(20)

PHOTO NO.	248847	LOT NO.	J5123	MAP REFERENCE	E	LATITUDE	43 13 N	LONGITUDE	27 33 E
COUNTRY	BULGARIA								
AREA NO.	B220M	SUBJECT	AL9	SUBJECT	ALA	SUBJECT	369	SUBJECT	
VARNNA		PAN		OF		CANAL			
ENTRANCE		NAVAL		BAS					
E									

part 2 of 2 part pan.

25X1A

DATE OF PHOTO	TYPE	QUALITY	CLASS	NO. OF CARDS	SOURCE
1-10 AUG	564	2	B	3	
CLASSIFICATION			CAPTIONED BY		
SECRET-NOFORN-CONTAINED SCHIRM			R.P.C.		

[illegible]

PHOTO NO. 248840		LOT NO. 157216		MAP REFERENCE		CLASSIFICATION		LONGITUDE	
Approved For Release 1999/08/21		CIA-RDP78-05867A000200380035-7		27		55		E	
COUNTRY BULGARIA				PROVINCE VARNA					
AREA NO.	SUBJECT	SUBJECT	SUBJECT	SUBJECT	SUBJECT	SUBJECT	SUBJECT	SUBJECT	SUBJECT
8220M	AL9	ALA							
VARN A			PART		OF		SOUTH		
ERN			BREAK		WATER				
25X1A									
DATE OF PHOTO		TYPE	QUALITY	CLASS	NO. OF CARDS	SOURCE			
1-10 AUG		564	2	B	2				
CLASSIFICATION SECRET-NOFORN-CONTINUED CONTROL				CAPTIONED BY					
				RPC					
FORM NO. 17 Approved For Release 1999/08/21 PHOTO ANALYSTS REPORT A000200580035-7									

PHOTO NO. 248850
 APPROVED FOR RELEASE 1999/09/21 : CIA-RDP78-05867A000200580035-7

COUNTRY BULGARIA
 AREA NO 5220 M AL9
 PROVINCE BURGAS
 SUBJECT PAN OF HARBO
 SUBJECT SOUTHERN PART

part 1 of 6 part pan

25X1A

DATE OF PHOTO	TYPE	QUALITY	CLASS	NO. OF CARDS	SCOUT
13-30 AUG	564	2	B	1	

CAPTIONED BY RPC

PHOTO NO. 248851
 Approved For Release 1999/09/21 : CIA-RDP78-05867A000200580035-7
 REFERENCE: 15720
 LATITUDE 42 30 27 30
 COUNTRY BULGARIA
 PROVINCE BURGAS
 AREA NO 5220 M AL9
 SUBJECTS: BURGAS, PAN OF HARBOR, SOUTHERN PART
 part 2 of 6 part pan
 25X1A
 DATE OF PHOTO 15-30 AUG
 TYPE 564
 QUALITY 2
 CLASS B
 NO. OF CARDS 1
 CAPTIONED BY RPC
 Approved For Release 1999/09/21 : CIA-RDP78-05867A000200580035-7
 PHOTO ANALYSIS REPORT
 FORM NO. 174 USE PREVIOUS EDITIONS
 1 Jan 54

FORM NO. 174	USE PREVIOUS EDITIONS	1 Jun 56
CLASSIFICATION	SECRET-NOFORN-CONTINUED CONTROL	
PHOTO ANALYSIS REPORT CAPTIONED BY <i>RPC</i>		
Approved For Release 1999/09/21 : CIA-RDP78-05867A000200580035-7 PHOTO ANALYSIS REPORT		

[illegible]

FORM NO. 174 USE PREVIOUS EDITIONS

APPROVED FOR RELEASE 1999/08/21 CIA-RDP78-05867A000200580035-7

COUNTRY **BULGARIA** PROVINCE **BURGAS**

AREA NO **5220M** SUBJECT **ALG** SUBJECT **ALA** SUBJECT **C2G** SUBJECT **PLAN** SUBJECT **OF** SUBJECT **HARBOR** SUBJECT **DOCK** SUBJECT **IN** SUBJECT **FG**

15-30 AUG 56 4 2 B 3

CLASSIFICATION SECRET-NOFORN-CONTINUED CONTROL CAPTIONED BY **RPC**

FORM NO. 174 USE PREVIOUS EDITIONS

DATE OF PHOTO TYPE QUALITY CLASS NO. OF CARDS SOURCE OF

15-30 AUG 56 4 2 B 3

CLASSIFICATION SECRET-NOFORN-CONTINUED CONTROL CAPTIONED BY **RPC**

FORM NO. 174 USE PREVIOUS EDITIONS

part 6 of 6 part pan. 25X1A

FORM NO. 174 USE PREVIOUS EDITIONS

DATE OF PHOTO TYPE QUALITY CLASS NO. OF CARDS SOURCE OF

15-30 AUG 56 4 2 B 3

CLASSIFICATION SECRET-NOFORN-CONTINUED CONTROL CAPTIONED BY **RPC**

FORM NO. 174 USE PREVIOUS EDITIONS

DATE OF PHOTO TYPE QUALITY CLASS NO. OF CARDS SOURCE OF

15-30 AUG 56 4 2 B 3

CLASSIFICATION SECRET-NOFORN-CONTINUED CONTROL CAPTIONED BY **RPC**

FORM NO. 174 USE PREVIOUS EDITIONS

APPROVED FOR RELEASE 1999/08/21 CIA-RDP78-05867A000200580035-7

PHOTO NO.	248854	LOT NO.	15123	MAP REFERENCE	G	LATITUDE	42 30 N	27 30 E
COUNTRY	BULGARIA							
AREA NO.	5220 M	SUBJECT	ALA	SUBJECT	AL9	SUBJECT		SUBJECT
BURGAS								
PAN OF ERB								
WATER & NE & N MOLES								
WAREHOUSES								
EASTERN								
NORTHEAST NORTH								
part 2 of 3 part pan								
25X1A								
DATE OF PHOTO	15-30 AUG	TYPE	56	QUALITY	4	CLASS	2	NO. OF CARDS
CLASSIFICATION								
SECRET-NOFORN-CONTINUED CONTROL								
CAPTIONED BY								
RPC								

PHOTO NO. 268860		LOT NO. 5128		MAP REFERENCE		LATITUDE 42 20 03 N		LONGITUDE 27 30 E	
Approved For Release 1999/09/21 : CIA-RDP78-05867A000200580035-7									
COUNTRY BULGARIA				PROVINCE BURGAS					
AREA NO. 5220 M	SUBJECT AIA	SUBJECT AL9	SUBJECT	SUBJECT	SUBJECT	SUBJECT	SUBJECT	SUBJECT	SUBJECT
BURGAS			PAN	OF	ER	BRK			
WATER	E	NE	E	N	35	MILES			
	45		50						
<p style="text-align: center;"> </p>									
<p style="text-align: center;">part 3 of 3 part pan</p>									
<p style="text-align: right;">25X1A</p>									
DATE OF PHOTO 15-30 AUG		TYPE 564	QUALITY 2	CLASS B	NO. OF CARDS 2	SOURCE [REDACTED]			
CLASSIFICATION SECRET-NOFORN-CONTINUED CONTROL			CAPTIONED BY RRC						

PHOTO NO.		CST NO.		NAV REFERENCE		LATITUDE		LONGITUDE		
268868		15423		E		43 30 N		27 40 E		
COUNTRY					PROVINCE					
BULGARIA					BURGAS					
AREA NO	SUBJECT	SUBJECT	SUBJECT	SUBJECT	SUBJECT	SUBJECT	SUBJECT	SUBJECT	SUBJECT	
5220M	D21	D2C								
B	U	R	G	A	S	B	A	Y	M	E
S	S	I	I	S	L	A	N	D	S	I
1	C	A	P	E						
25X1A										
DATE OF PHOTO		TYPE	QUALITY	CLASS	NO. OF CARDS	SOURCE				
15-30 AUG		564	2	B	2	[REDACTED]				
CLASSIFICATION				CAPTIONED BY						
SECRET-NOFORN-CONTINUED CONTROL				RFE						

PHOTO NO. 268060		LOT NO. 1532		MAP REFERENCE		LATITUDE 42 30 N		LONGITUDE 27 40 E	
Approved For Release 1999/09/21 : CIA-RDP78-05867A000200580035-7									
COUNTRY BULGARIA				PROVINCE BURGAS					
AREA NO. 5220M		SUBJECT D21		SUBJECT D2C		SUBJECT		SUBJECT	
BURGAS		BAY		MEGALON		SS1		SS1	
SS1		ISLAND		CAPE		SS1		SS1	
CAPE									
25X1A									
DATE OF PHOTO 15-30 AUG		TYPE 564		QUALITY 2		CLASS B		NO. OF CARDS 2	
CLASSIFICATION SECRET-NOFORN-CONTINUED CONTROL		CAPTIONED BY RAC							
FORM NO. 174 1 Jan 56 USE PREVIOUS EDITIONS									
PHOTO ANALYSIS REPORT									
Approved For Release 1999/09/21 : CIA-RDP78-05867A000200580035-7									

PHOTO NO.	248005	LOT NO.	15423	MAP REFERENCE	42 30 N 27 40 E	LATITUDE	42 30 N	LONGITUDE	27 40 E
For Release 1999/09/21 : CIA-RDP78-05867A000200580035-7									
COUNTRY	BULGARIA			PROVINCE	BURGAS				
AREA NO.	5220M	SUBJECT	D21	SUBJECT		SUBJECT		SUBJECT	
BURGAS	5	BAY	10	CAPE	15	AK	20		
M	25	HILLS	30	IN	35	BIG	40		
	45		50						
DATE OF PHOTO: 15-30 AUG TYPE: 564 QUALITY: 2 CLASS: B NO. OF CARDS: 1 SOURCE: [REDACTED]									
CAPTIONED BY: RPC									
Approved For Release 1999/09/21 : CIA-RDP78-05867A000200580035-7									

PHOTO ANALYSIS REPORT

PHOTO NO.	LOT NO.	MAP REFERENCE	LATITUDE	LONGITUDE
Approved For Release 1999/09/23 : CIA-RDP78-05867A000200580035-7	5642	E	42 30 N	27 40 E
COUNTRY	PROVINCE			
BULGARIA	BURGAS			
AREA NO.	SUBJECT	SUBJECT	SUBJECT	SUBJECT
5220M	D21			
BUR	AS	BAY	MONO	PET R
A	OR	ATHIA	KAVO	THIL
LS				
25X1A				
DATE OF PHOTO	TYPE	QUALITY	CLASS	NO. OF CARDS
15-50	5642	2	B	1
AUG				
CLASSIFICATION	CAPTIONED BY			
SECRET-NOFORN-CONTINUED CONTROL	RPC			
FORM NO. 17 Approved For Release 1999/09/23 : CIA-RDP78-05867A000200580035-7				
PHOTO ANALYSIS REPORT				

[illegible]

PHOTO NO 248811		LOT NO FBI		MAP REFERENCE S-41-241		EXAMINER FBI		EXAMINER FBI	
COUNTRY Approved For Release 1999/08/21 : CIA-RDP78-05867A000200580035-7 USSR S. EUROPEAN RESER/SARATOV OBLAST									
AREA NO 28 W	SUBJECT D36	SUBJECT A16	SUBJECT A1L	SUBJECT	SUBJECT	SUBJECT	SUBJECT	SUBJECT	SUBJECT
SARATOV		P		PETROLEUM		R			
EFINERY		IN		BACKGROUN		D			
VOLGA		R							
NOTE RAILROAD TANK CARS IN FOREGROUND, ALONG Volga River									
25X1A									
DATE OF PHOTO		TYPE	QUALITY	CLASS	NO. OF CARDS	SOURCE OF PHOTO			
JAN 5 6		4	3	2	3	[REDACTED]			
CLASSIFICATION				CAPTIONED BY					
SECRET				FBI					
FORM NO. 174 1 Jun 56 Approved For Release 1999/08/21 : CIA-RDP78-05867A000200580035-7 PHOTO ANALYSIS REPORT									

USSR / S. EUROPEAN ^{PROVINCE} RSFSR / SARATOV OBAST

25X1A

DATE OF PHOTO			TYPE	QUALITY	CLASS	NO. OF CARDS	SOURCE OF PHOTO
JUNE	5	6	4	3	2	2	
CLASSIFICATION			CAPTIONED BY				
			SECRET		FBI		

PHOTO NO.		248873		LOT NO.		4-3613		REF. NO.		CIA-RDP78-05867A000200580035-7		CLASS.		16 02E	
Approved For Release 1999/09/21 : CIA-RDP78-05867A000200580035-7															
COUNTRY USSR/ S. EUROPEAN RSFSR/ SARATOV OBLAST															
AREA NO.		28 N		SUBJECT		D36		SUBJECT		H16		SUBJECT		SUBJECT	
SARATOV		P E T		R O		L E U M		R							
E F		I N E R Y		I N		B A C K		G R O U N							
D.		V O L G A		R											
Along Volga River															
25X1A															
DATE OF PHOTO		JUNE		5		6		TYPE		4		3		CLASS	
NO. OF CARDS		2		2											
CLASSIFICATION		SECRET		EPR											
Approved For Release 1999/09/21 : CIA-RDP78-05867A000200580035-7															

COUNTRY:

USSR S. EUROPEAN PROVINCE RSFSR Krasnodar Oblast

AREA NO	APPROVED FOR	DATE	SUBJECT	SUBJECT	SUBJECT	SUBJECT	SUBJECT	SUBJECT	SUBJECT
20	Approved For	1999/09/21	CIA-RDP78-05867	A000200580035-7					
KARATOV			PETROLEUM						
EFINERY			BACKGROUN						
D. [VOLGA R]			Along Volga River						

25X1A

DATE OF PHOTO			TYPE	QUALITY	CLASS	NO. OF CARDS	SOURCE OF
JUN	5	6	4	3	2	2	
CLASSIFICATION					CAPTIONED BY		
SECRET					FPR		

FORM NO 17
1 Jun 56

Approved For Release 1999/09/21 : CIA-RDP78-05867A000200580035-7

PHOTO ANALYSIS REPORT

(20)

COUNTRY

125881 S. EUROPEAN R3 FSR KAZANOV OBLAST

AREA NO	28	APPROVED FOR RELEASE	1999/09/21	CIA-RDP78-05867A000200580035-7				
SUBJECT	FAR	SUBJECT	ATOV	SUBJECT	PETRO	SUBJECT	CEUM	SUBJECT
SUBJECT	EF	SUBJECT	INER	SUBJECT	Y	SUBJECT	IN	SUBJECT
SUBJECT	D.	SUBJECT	VO	SUBJECT	LGA	SUBJECT	R	SUBJECT
				along Volga River				

25X1A

DATE OF PHOTO			TYPE	QUALITY	CLASS	NO. OF CARDS	SOURCE OF
JUNE	5	6	4	3	2	2	
CLASSIFICATION					CAPTIONED BY		
SECRET					FIR		

FORM NO. 174 Approved For Release 1999/09/21 : CIA-RDP78-05867A000200580035-7

PHOTO ANALYSIS REPORT

(20)

COUNTRY

J-2013

C

51 34N

46 02E

AREA NO

26

Approved For Release 1999/09/24 : CIA-RDP78-05867A000200580035-7

DB6

A4F

SUBJECT

SUBJECT

SUBJECT

SUBJECT

SUBJECT

SUBJECT

FARATOV ¹⁰ POWER ¹⁵ STAT ²⁰
 ON ²⁵ IN ³⁰ RIGHT ³⁵ CENTER ⁴⁰
 VOLGA ⁴⁵ RIVER ⁵⁰

Along

25X1A

DATE OF PHOTO

TYPE

QUALITY

CLASS

NO. OF CARDS

SOURCE OF

JUNE

5

6

4

3

2

2

CLASSIFICATION

CAPTIONED BY

SECRET

FBI

FORM NO.

1 Jan 56

174

USE PREVIOUS EDITIONS

Approved For Release 1999/09/24 : CIA-RDP78-05867A000200580035-7

PHOTO ANALYSIS REPORT

(20)

PHOTO NO. 228017		LOT NO. 17617		MAP REFERENCE G-3034		LATITUDE 52 03 N		LONGITUDE 47 24 E	
Approved For Release 1999/09/21 : CIA-RDP 78-05867A000200580035-7									
COUNTRY USSR / S. EUROPEAN REPUBLIC / SAKHATIN OBLAST									
AREA NO. 28 N		SUBJECT AIN		SUBJECT 236		SUBJECT		SUBJECT	
VOL		K		O I L		S T O R A G E		T	
A N K		A L O N G		R I G H T		B A N			
K		O F		V O L G A		R			
DATE OF PHOTO JUNE 5 6									
TYPE 4		QUALITY 2		CLASS 2		NO. OF CARDS 2		SOURCE OF	
CLASSIFICATION SECRET									
CAPTIONED BY FDR									
FORM NO. 174 USE PREVIOUS EDITIONS PHOTO ANALYSIS REPORT									
Approved For Release 1999/09/21 : CIA-RDP 78-05867A000200580035-7 PHOTO ANALYSIS REPORT									

25X1A

(20)

(20)

PHOTO NO. 2677		LOT NO. 1999/21		MAP REFERENCE CIA-RDP78-05867A000200580035-7		LATITUDE 53° 00' N		LONGITUDE 78° 27' E	
COUNTRY USSR/N.EUROPEAN RSFSR/KURYBSHEV OBLAST				PROVINCE					
AREA NO. 47N		SUBJECT A16		SUBJECT A81		SUBJECT		SUBJECT	
5	Y	3	Z	10	R	15	A	20	N
25	L	30	I	35	N	40	G	45	P
50	C	55	E	60	V	65	O	70	L
		G		A		R		ALONG Volga River	
25X1A									
DATE OF PHOTO		TYPE	QUALITY	CLASS	NO. OF CARDS	SOURCE			
June	5	6	3	3	2	2			
CLASSIFICATION S				CAPTIONED BY FK					
PHOTO ANALYST'S SIGNATURE Approved For Release 1999/09/21 : CIA-RDP78-05867A000200580035-7									

PHOTO NO. 248875	LOT NO. 35	MAP REFERENCE CIA-RDP78-05867A000200580035-7	LATITUDE 28 50 0
COUNTRY TURKEY		PROVINCE ISTANBUL	
AREA NO. 400K	SUBJECT D36	SUBJECT AKW	SUBJECT AKC
I S T A N B U L	G A L A T A	B R I	
D G E	L O O K I N G	A C R O S S	S
B R I D G E	B U S		
DATE OF PHOTO			
TYPE			
QUALITY			
CLASS			
NO. OF CARDS			
SOURCE OF PHOTOGRAPH			
CLASSIFICATION			
CAPTIONED BY			
FOR OFFICIAL USE ONLY			
ISTANBUL - BURSA (P 18) 1956			
FORM NO. 17 1 Jun 56 Approved For Release 1999/09/21 : CIA-RDP78-05867A000200580035-7 PHOTO ANALYSIS REPORT			

248867		LOT NO.	1	MAP	REFERENCE	LATITUDE	LONGITUDE
COUNTRY		Approved For Release 1999/09/21 : CIA-RDP78-05867A000200580035-7			28 58E		
AREA NO		TURKEY			PROVINCE		
400K		SUBJECT			ISTANBUL		
D36		SUBJECT			C62		
I S T A N B U L		SUBJECT			SUBJECT		
T Y		SUBJECT			SUBJECT		
F R O M		SUBJECT			SUBJECT		
E Y U P		SUBJECT			SUBJECT		
V I E W		SUBJECT			SUBJECT		
O F		SUBJECT			SUBJECT		
C		SUBJECT			SUBJECT		
1		SUBJECT			SUBJECT		
40		SUBJECT			SUBJECT		
45		SUBJECT			SUBJECT		
50		SUBJECT			SUBJECT		
55		SUBJECT			SUBJECT		
60		SUBJECT			SUBJECT		
65		SUBJECT			SUBJECT		
70		SUBJECT			SUBJECT		
75		SUBJECT			SUBJECT		
80		SUBJECT			SUBJECT		
85		SUBJECT			SUBJECT		
90		SUBJECT			SUBJECT		
95		SUBJECT			SUBJECT		
100		SUBJECT			SUBJECT		
105		SUBJECT			SUBJECT		
110		SUBJECT			SUBJECT		
115		SUBJECT			SUBJECT		
120		SUBJECT			SUBJECT		
125		SUBJECT			SUBJECT		
130		SUBJECT			SUBJECT		
135		SUBJECT			SUBJECT		
140		SUBJECT			SUBJECT		
145		SUBJECT			SUBJECT		
150		SUBJECT			SUBJECT		
155		SUBJECT			SUBJECT		
160		SUBJECT			SUBJECT		
165		SUBJECT			SUBJECT		
170		SUBJECT			SUBJECT		
175		SUBJECT			SUBJECT		
180		SUBJECT			SUBJECT		
185		SUBJECT			SUBJECT		
190		SUBJECT			SUBJECT		
195		SUBJECT			SUBJECT		
200		SUBJECT			SUBJECT		
205		SUBJECT			SUBJECT		
210		SUBJECT			SUBJECT		
215		SUBJECT			SUBJECT		
220		SUBJECT			SUBJECT		
225		SUBJECT			SUBJECT		
230		SUBJECT			SUBJECT		
235		SUBJECT			SUBJECT		
240		SUBJECT			SUBJECT		
245		SUBJECT			SUBJECT		
250		SUBJECT			SUBJECT		
255		SUBJECT			SUBJECT		
260		SUBJECT			SUBJECT		
265		SUBJECT			SUBJECT		
270		SUBJECT			SUBJECT		
275		SUBJECT			SUBJECT		
280		SUBJECT			SUBJECT		
285		SUBJECT			SUBJECT		
290		SUBJECT			SUBJECT		
295		SUBJECT			SUBJECT		
300		SUBJECT			SUBJECT		
305		SUBJECT			SUBJECT		
310		SUBJECT			SUBJECT		
315		SUBJECT			SUBJECT		
320		SUBJECT			SUBJECT		
325		SUBJECT			SUBJECT		
330		SUBJECT			SUBJECT		
335		SUBJECT			SUBJECT		
340		SUBJECT			SUBJECT		
345		SUBJECT			SUBJECT		
350		SUBJECT			SUBJECT		
355		SUBJECT			SUBJECT		
360		SUBJECT			SUBJECT		
365		SUBJECT			SUBJECT		
370		SUBJECT			SUBJECT		
375		SUBJECT			SUBJECT		
380		SUBJECT			SUBJECT		
385		SUBJECT			SUBJECT		
390		SUBJECT			SUBJECT		
395		SUBJECT			SUBJECT		
400		SUBJECT			SUBJECT		
405		SUBJECT			SUBJECT		
410		SUBJECT			SUBJECT		
415		SUBJECT			SUBJECT		
420		SUBJECT			SUBJECT		
425		SUBJECT			SUBJECT		
430		SUBJECT			SUBJECT		
435		SUBJECT			SUBJECT		
440		SUBJECT			SUBJECT		
445		SUBJECT			SUBJECT		
450		SUBJECT			SUBJECT		
455		SUBJECT			SUBJECT		
460		SUBJECT			SUBJECT		
46							

PHOTO NO. 248869		LOT NO.		MAP REFERENCE		LATITUDE		LONGITUDE	
Approved For Release 1999/09/21 : CIA-RDP78-05867A000200580036-7 28 586									
COUNTRY TURKEY				PROVINCE ISTANBUL					
AREA NO. 400K	SUBJECT C45	SUBJECT C34	SUBJECT	SUBJECT	SUBJECT	SUBJECT	SUBJECT	SUBJECT	SUBJECT
1	5	10	15	20	25	30	35	40	45
I S T A N B U L		C R U M B L I N G		C I T Y		W A L L		T H O U S E S O N	
O N E		S I D E							
DATE OF PHOTO									
TYPE									
QUALITY									
CLASS									
NO. OF CARDS									
SOURCE OF PHOTOGRAPH									
CLASSIFICATION									
CAPTIONED BY									
1577ANBUL - BURSA									
1952									
FOR OFFICIAL USE ONLY									
17 Approved For Release 1999/09/21 : CIA-RDP78-05867A000200580036-7									
PHOTO ANALYSTS REPORT									

PHOTO NO. 278870		LOT NO. 1989/09/21		MAP REFERENCE CIA-RDP78-05867A009200580035-7		LATITUDE 28 58E	
COUNTRY TURKEY				PROVINCE ISTANBUL			
AREA NO. 400K	SUBJECT C45	SUBJECT C02	SUBJECT	SUBJECT	SUBJECT	SUBJECT	SUBJECT
I	S	T	A	N	B	U	L
C	I	T	Y	W	A	L	L
M	O	S	Q	U	E	I	N
B	G						
DATE OF PHOTO		TYPE	QUALITY	CLASS	NO. OF CARDS	SOURCE OF PHOTOGRAPH	
		4	2	4	2	ISTANBUL - BURSA	
CLASSIFICATION FOR OFFICIAL USE ONLY				CAPTIONED BY		1956	
FORM NO. 1				Approved For Release 1999/09/21 : CIA-RDP78-05867A009200580035-7		PHOTO ANALYSIS REPORT	

[illegible]

PHOTO NO.	APPROVED FOR RELEASE 1999/09/21 : CIA-RDP78-05867A000200580035-7	LOT NO.	22858E		
COUNTRY	TURKEY	PROVINCE	ISTANBUL		
AREA NO.	400K	SUBJECT	C62 D36		
	1	5	10		
	ISTANBUL		VIEW		
	25	30	35		
	FROM		CAMERICAN		
	45	50			
DATE OF PHOTO	TYPE	QUALITY	CLASS	NO. OF CARDS	SOURCE OF PHOTOGRAPH
	4	2	4	2	ISTANBUL-BURSA
CLASSIFICATION	FOR OFFICIAL USE ONLY	CAPTIONED BY	IF	[P 12]	1956
FORM NO. 1	1 Jun 56	APPROVED FOR RELEASE 1999/09/21 : CIA-RDP78-05867A000200580035-7			
PHOTO ANALYSTS REPORT					

PHOTO NO. 248877		LOT NO.		MAP REFERENCE		LATITUDE		LONGITUDE		
Approved For Release 1999/09/21 : CIA-RDP78-05867A000200580035-7										
COUNTRY TURKEY				PROVINCE ISTANBUL						
AREA NO	SUBJECT		SUBJECT		SUBJECT		SUBJECT		SUBJECT	
400K	C62		D36							
1	S	T	A	N	B	U	L	10	V	I
G	A	L	A	T	A	T	O	W	E	R
								30		
								40		
								50		
DATE OF PHOTO										
TYPE										
QUALITY										
CLASS										
NO. OF CARDS										
SOURCE OF PHOTOGRAPH										
CLASSIFICATION OR OFFICIAL USE ONLY										
CAPTIONED BY										
174										
Approved For Release 1999/09/21 : CIA-RDP78-05867A000200580035-7										
PHOTO ANALYSIS REPORT										

PHOTO NO. 280074		LDT NO. 5079		MAP REFERENCE CIA-RDP78-05867A000200580035-7		LATITUDE 28 58 E	
COUNTRY TURKEY				PROVINCE ISTANBUL			
F/SEA NO. 400K		SUBJECT C62 D36		SUBJECT		SUBJECT	
1		2		10		20	
I S T A N B U L		V I E W		O F		C I	
T Y		F R O M		B O T A N I C		I N S T	
I T U T E				50			
DATE OF PHOTO		TYPE		QUALITY		CLASS	
		4		2		4	
NO. OF CARDS		SOURCE OF PHOTOGRAPH		CAPTIONED BY			
2		I S T A N B U L - B U R S A		lt		1956	
CLASSIFICATION FOR OFFICIAL USE ONLY							
FORM NO. 1 Jun 56 Approved For Release 1999/09/21 : CIA-RDP78-05867A000200580035-7							

PHOTO NO. 268876		LOT NO. 599		MAP REFERENCE A-RDP78-05867		LATITUDE 400200590035-7		LONGITUDE 28 58 E																					
COUNTRY TURKEY				PROVINCE ISTANBUL																									
AREA NO. 400K		SUBJECT AKW		SUBJECT D36		SUBJECT C62		SUBJECT AL3																					
1 5 T A N B U L		3		10		15		20																					
1 D G E		25		30		35		40																					
		45		50																									
<table border="1"> <tr> <td colspan="2">DATE OF PHOTO</td> <td>TYPE</td> <td>QUALITY</td> <td>CLASS</td> <td>NO. OF CARDS</td> <td colspan="4">SOURCE OF PHOTOGRAPH</td> </tr> <tr> <td colspan="2"></td> <td>4</td> <td>2</td> <td>4</td> <td>4</td> <td colspan="4">ISTANBUL-BURSA</td> </tr> </table>										DATE OF PHOTO		TYPE	QUALITY	CLASS	NO. OF CARDS	SOURCE OF PHOTOGRAPH						4	2	4	4	ISTANBUL-BURSA			
DATE OF PHOTO		TYPE	QUALITY	CLASS	NO. OF CARDS	SOURCE OF PHOTOGRAPH																							
		4	2	4	4	ISTANBUL-BURSA																							
CLASSIFICATION FOR OFFICIAL USE ONLY				CAPTIONED BY LF																									
FORM NO. 174 1 Jan 56				PHOTO ANALYSTS 058071 0000200580035-7																									