

PHOTO NO.		LOT NO.		MAP REFERENCE		LATITUDE		LONGITUDE	
Approved For Release 1999/08/24 : CIA-RDP78-05867A000200590002-2									
COUNTRY				PROVINCE					
USSR									
AREA NO	SUBJECT	SUBJECT	SUBJECT	SUBJECT	SUBJECT	SUBJECT	SUBJECT	SUBJECT	SUBJECT
N	AF6	AGZ							
TRACTOR	5	10	15	20	25	30	35	40	45
ERY	AT	LE	IP	EZ	IG	IND	US		
TRIAL	FAIR								
25X1A									
DATE OF PHOTO		TYPE	QUALITY	CLASS	NO. OF CARDS	SOURCE OF PHOTOGRAPH			
SEPT 54		4	2	2	2				
Approved For Release 1999/08/24 : CIA-RDP78-05867A000200590002-2									

FIGURE NO. 240016		LOT NO.		MAP REFERENCE		LATITUDE		LONGITUDE	
Approved For Release 1999/08/24 : CIA-RDP78-05867A000200590002-2									
COUNTRY USSR				PROVINCE					
AREA NO N		SUBJECT FEG		SUBJECT FGZ		SUBJECT		SUBJECT	
FUT		OMD		BILE		DON		DISPL	
AY		AT		LEI		PEIG		INDUST	
RICAL		FAIR							
25X1A									
DATE OF PHOTO		TYPE		QUALITY		CLASS		NO. OF CARDS	
SEPT 54		4		2		2		2	
CLASSIFICATION		Approved For Release 1999/09/21 : CIA-RDP78-05867A000200590002-2							
FORM NO. 174		USE PREVIOUS EDITIONS							

PHOTO NO. 240830		LOT NO. 1999/09/21		MAP REFERENCE 7A000200590002-2		LATITUDE		LONGITUDE	
COUNTRY USSR				PROVINCE					
AREA NO. N		SUBJECT AGZ		SUBJECT AE\$		SUBJECT AFC		SUBJECT	
SUBJECT UNIDENTIFIED		SUBJECT EQUIPME		SUBJECT NT		SUBJECT LEIPZIG		SUBJECT INDUST	
SUBJECT RIAL		SUBJECT FAIR		SUBJECT		SUBJECT		SUBJECT	
<div style="text-align: right;">25X1A</div>									
DATE OF PHOTO SEPT 54		TYPE 4		QUALITY 2		CLASS 2		NO. OF CARDS 3	
CLASSIFICATION Approved For Release 1999/09/21 : CIA-RDP78-0586		SOURCE OF PHOTOGRAPH		<div style="background-color: black; width: 100%; height: 40px;"></div>					

PHOTO NO. 240000		LOT NO.		MAP REFERENCE		LATITUDE		LONGITUDE	
Approved For Release 1999/09/21 : CIA-RDP78-05867A000200590002-2									
COUNTRY USSR				PROVINCE					
AREA NO.	SUBJECT	SUBJECT	SUBJECT	SUBJECT	SUBJECT	SUBJECT	SUBJECT	SUBJECT	SUBJECT
N	AE9	AGP	AGZ						
C O N S T R U C T I O N	E Q U I P M E								
N T	AT	LE	1 P Z I G	I N D U S T					
R I A L	F A I R								
25X1A									
DATE OF PHOTO		TYPE	QUALITY	CLASS	NO. OF CARDS	SOURCE OF PHOTOGRAPH			
SEPT 54		4	2	2	3				
CLASSIFICATION					Approved For Release 1999/09/21 : CIA-RDP78-05867A000200590002-2				

[illegible]

PHOTO NO. 240023		Approved For Release 1999/09/21 : CIA-RDP78-05867A000200590002-2		MAP REFERENCE		LATITUDE		LONGITUDE	
COUNTRY USSR		PROVINCE		SUBJECT		SUBJECT		SUBJECT	
AREA NO. N		SUBJECT HFC		SUBJECT AGZ		SUBJECT		SUBJECT	
UNIDENTIFIED		EQUIPME		INDUST		NT		AT	
RIVAL		LEIPZIG		FAIR		30		40	
25X1A		DATE OF PHOTO		TYPE		QUALITY		CLASS	
2		2		2		2		2	
Approved For Release 1999/09/21 : CIA-RDP78-05867A000200590002-2		CLASSIFICATION		NO. OF CARDS		SOURCE OF PHOTOGRAPH		[REDACTED]	
PHOTO ANALYSIS REPORT		JRH		[REDACTED]		[REDACTED]		[REDACTED]	

PHOTO NO. 26002		LOT NO. 1999/09/28		MAP EXPERIENCE CIA-RDP78-05867A000200590002-2		LATITUDE		LONGITUDE	
COUNTRY USSR				PROVINCE					
AREA NO. N		SUBJECT FSZ		SUBJECT TEK		SUBJECT		SUBJECT	
M O		T O		R C		Y C		L E	
D		A T		L E		I P		Z I G	
I A L		F A I R							
<div style="text-align: right;">25X1A</div>									
DATE OF PHOTO		TYPE		QUALITY		CLASS		NO. OF CARDS	
SEPT 5 4		1		2		2		2	
CLASSIFICATION		APPROVED FOR RELEASE 1999/09/21		CIA-RDP78-05867A		<div style="background-color: black; width: 100px; height: 50px;"></div>			
FORM NO. 174 USE PREVIOUS EDITIONS PHOTO ANALYSIS REPORT									

[illegible]

PHOTO NO.		LOT NO.		MAP REFERENCE		LATITUDE		LONGITUDE	
010000		1999/09/21		CIA-RDP78-05867A000200590002-2		44		45E	
COUNTRY				PROVINCE					
USSR				GEORGIAN SSR					
AREA NO		SUBJECT		SUBJECT		SUBJECT		SUBJECT	
30 N 96M									
T B I L I S I		N R		M I L I T A R Y					
A I R F I E L D		G E N E R A L		V					
I E W				1 TO 2 MILES					
NORTH OF COMMERCIAL AIRPORT.									
25X1A									
DATE OF PHOTO		TYPE		QUALITY		CLASS		NO. OF COPIES	
Sept 5 6 8		2		3		1			
CLASSIFICATION		174		USE PREVIOUS EDITIONS		PHOTO ANALYSIS REPORT			

PHOTO NO. 269820	LOT NO. 1999/09/21	MAP REFERENCE CIA-RDP78-05867A000200590002-2	LATITUDE 44	LONGITUDE 45E
COUNTRY USSR / S. European RSFSR / KRASNODAR KRAY				
AREA NO. 08N	SUBJECT ALA	SUBJECT DAD	SUBJECT	SUBJECT
S	O	C	H	I
R	O	M	S	O
O	F	B	L	A
C	H	N	R	A
P	P	R	O	A
C	H	E	A	S
T	S	E	A	

PHOTO NO.	Approved For Release 1999/09/21 : CIA-RDP78-05867A000200590002-2		LOT NO.	J-5080		MAP REFERENCE	CIA-RDP78-05867A000200590002-2		LATITUDE	44 45E	
COUNTRY	USSR / S. European		PROVINCE	RSFSR / KRASNODAR KRAY							
AREA NO	08N		SUBJECT	ALA D20		SUBJECT			SUBJECT		
S O C H			NR			A P P R O A C H			F		
R O M			S O U T H			E A S T			C O A S T		
O F			B L A C K			S E A					
25X1A											
DATE OF PHOTO			TYPE	QUALITY	CLASS	NO. OF CARDS					
Sept 56			8	2	3	2					
CLASSIFICATION			Approved For Release 1999/09/21 : CIA-RDP78-05867A000200590002-2								
Conf.			[Redacted]								

PHOTO NO.	2100001	LOT NO.	50009021	MAP REFERENCE	CIA-RDP78-05867A000200590002-2	LATITUDE	44	45 E
COUNTRY	USSR / S. European RSFSR / KRASNODAR KRAY							
AREA NO	08N	SUBJECT	ALA A D20	SUBJECT		SUBJECT		SUBJECT
S O C H		5	N R		10	A P P R O A C H		20 F
R O M		25	S O U T H E A S T		30	C O A S T		40
O F		45	B L A C K		50	S E A		
25X1A								
DATE OF PHOTO		TYPE	QUALITY	CLASS	NO. OF CARDS			
Sept 5 6		8	2	3	2			
CLASSIFICATION Approved For Release 1999/09/21 : CIA-RDP78-05867A000200590002-2								

PHOTO NO.		LOT NO.		REFERENCE		LATITUDE		LONGITUDE	
Approved For Release 1999/09/21 : CIA-RDP78-05867A000200550002-2		591001		78-05867A000200550002-2		44		45E	
COUNTRY				PROVINCE					
USSR / European RSFSR				KRASNODAR KRAY					
AREA NO.		SUBJECT		SUBJECT		SUBJECT		SUBJECT	
08N		A1A D20							
S O C H		N R		A P P R		O A C H		F	
R O M		S O U T H		E A S T		C O A S T		F	
O F		B L A C K		S E A					
25X1A									
DATE OF PHOTO		TYPE		QUALITY		CLASS		NO. OF CARDS	
Sept 5 6 7		2		3		2			
CLASSIFICATION				CARTONED BY					
Approved For Release 1999/09/21 : CIA-RDP78-05867A000200550002-2				10-B					

PHOTO NO.		LOT NO.		MAP REFERENCE		LATITUDE		LONGITUDE	
249833		1899/09/21		CIA-RDP78-05867A000200590002-2		44		45E	
COUNTRY		PROVINCE							
USSR / European RSFSR / KRASNODAR		KRAY							
AREA NO	SUBJECT	SUBJECT	SUBJECT	SUBJECT	SUBJECT	SUBJECT	SUBJECT	SUBJECT	SUBJECT
08N	ALA	D20							
S	O	C	#	1	N	R		10	A
P	P	R						15	O
A	C	H							#
									F
R	O	M		25	S	O	U	30	E
A	S	T							A
								35	S
									T
									40
O	F			45	L	A	C	50	S
									E
									A

25X1A

DATE OF PHOTO		TYPE	QUALITY	CLASS	NO. OF CARDS
Sept 56		8	2	3	2

Approved For Release 1999/09/21 : CIA-RDP78-05867A000200590002-2

PHOTO NO. 219836		LOT NO.		MAP REFERENCE		LATITUDE		LONGITUDE	
Approved For Release 1999/09/21 : CIA-RDP78-05867A000200090006-2									
COUNTRY		PROVINCE							
USSR / S. European RSFSR / KRASNODAR KRAY									
AREA NO	SUBJECT	SUBJECT	SUBJECT	SUBJECT	SUBJECT	SUBJECT	SUBJECT	SUBJECT	SUBJECT
08N	AL9	D20	9H3						
S	O	C	H	i	N	R	A	P	P
R	O	M	S	O	U	T	H	E	A
O	F	B	L	A	C	K	S	E	A
OBSERVATION									
TOWER ON AHUN MOUNTAIN.									
25X1A									
DATE OF PHOTO		TYPE	QUALITY	CLASS	NO. OF CARDS				
Sept 5 6		8	2	3	3				
CLASSIFICATION Approved For Release 1999/09/21 : CIA-RDP78-05867A000200090006-2									

PHOTO NO. 200590002-5		LOT NO. 3277		MAP REFERENCE CIA-RDP78-05867A000200590002-2		LATITUDE 36 30		LONGITUDE 10 11 E 7' S	
COUNTRY TUNISIA				PROVINCE					
AREA NO. 5P		SUBJECT AK2		SUBJECT AK7		SUBJECT AK6		SUBJECT	
TUNIS		AK2		AK7		AK6		SUBJECT	
NE		LANDING		AT		AIRPORT		SUBJECT	
T		B L D G S		B G				SUBJECT	
DATE OF PHOTO		TYPE		QUALITY		CLASS		NO. OF CARDS	
5 6		4		2		4		3	
CLASSIFICATION		FOR OFFICIAL USE ONLY		DATE		13 28 Oct 56		SOURCE OF PHOTOGRAPH	
CIA-RDP78-05867A000200590002-2		15		15		15		4 FOIRE INTERNATIONALE	


PHOTO NO.		LOT NO.		MAP REFERENCE		LATITUDE		LONGITUDE	
Approved For Release 1999/09/21 : CIA-RDP78-05867A000200590002-2		352777		CIA-RDP78-05867A000200590002-2		34		08 46E	
COUNTRY				PROVINCE					
TUNISIA									
AREA NO		SUBJECT		SUBJECT		SUBJECT		SUBJECT	
5P		A4V		AJD					
N E B E		U R		(N R)		G U E		D M E L L	
E G U E		D A M		30		F A C R I		A L	
		45		50				40	
									
DATE OF PHOTO		TYPE		QUALITY		CLASS		NO. OF CARDS	
5 6 8		2		4		7		7	
CLASSIFICATION		FOR OFFICIAL USE ONLY		Approved For Release 1999/09/21 : CIA-RDP78-05867A000200590002-2		13-28011352			

PHOTO NO. 240022		LOT NO. 1999/09/21		MAP REFERENCE CIA-RDP78-05867A000200590002-2		LATITUDE 08 47E		LONGITUDE 71N	
COUNTRY TUNISIA				PROVINCE					
AREA NO. SP		SUBJECT THV		SUBJECT ASD		SUBJECT		SUBJECT	
BEN		MET		R		LDAM		RESE	
RVOIR		R		BLDGS		R		ROADS	
[AERIAL]									
[bottom]									
DATE OF PHOTO		TYPE		QUALITY		CLASS		NO. OF CARDS	
56		8		2		4		2	
CLASSIFICATION		SOURCE OF PHOTOGRAPH		CLASSIFICATION		CLASSIFICATION		CLASSIFICATION	
Approved For Release 1999/09/21 : CIA-RDP78-05867A000200590002-2		4 Foxe Internationale		de Tunis		13-28 Oct 1954			
FOR OFFICIAL USE ONLY									

PHOTO NO.		LOT NO.		MAP REFERENCE	
Approved For Release 1999/08/21 : CIA-RDP78-05867A000200590002-2					
COUNTRY	PROVINCE			COORDINATES	
ADEN PROTECTORATE				12 40 - N	
AREA NO.	SUBJ.	SUBJ.	SUBJ.		
56 K	C 62	A L A	D 2 C	45 12 E	
A D F N		L A I R	V I F W	J F	E I
T Y	H	A R S O	e	X	M
N S					
DATE OF PHOTO					
TYPE					
QUAL.					
CLASS					
NO. OF CARDS					
SOURCE OF PHOTOGRAPH					
THE SPHERE					
Approved For Release 1999/08/21 : CIA-RDP78-05867A000200590002-2					
LONDON, 10 Nov. 1956					
CAPT. BY					
[P. 253, top right]					

PHOTO NO. 268840		LOT NO. T 5234		MAP REFERENCE 65		LATITUDE 47°30'N		LONGITUDE 19°05'E			
Approved For Release 1999/09/21 : CIA-RDP78-05867A000200590002-2											
COUNTRY HUNGARY				PROVINCE PEST							
AREA NO.	SUBJECT		SUBJECT		SUBJECT		SUBJECT		SUBJECT		
3237M	C9C		KSL		CGB						
B	U	D	A	P	E	\$	T	10	\$	O	
K	\$	8	25	A	R	M	O	30	R	E	
P	E	T	45	O	E	F	I	30	\$	T	
TUE, OPPOSING											
MOURNING WOMEN.											
25X1A 25X1A											
DATE OF PHOTO		TYPE		QUALITY		CLASS		NO. OF CARDS		SOURCE OF PHOTOGRAPH	
5 Dec. 56		4		1		4		3			
CLASSIFICATION Approved For Release 1999/09/21 : CIA-RDP78-05867A000200590002-2											

PHOTO NO.		LOT NO.		MAP REFERENCE		LATITUDE		LONGITUDE	
Approved For Release 1999/09/21 : CIA-RDP78-05867A000200590002-2		J-5726		CS		47° 05' 00" N		19° 05' E	
COUNTRY				PROVINCE					
HUNGARY				PEST					
AREA NO.		SUBJECT		SUBJECT		SUBJECT		SUBJECT	
3237M		C9C		CSL					
B	U	D	A	P	E	\$	T	10	R
L	D	I	E	R	\$	T	A	30	N
O	N	C	U	R	B			30	
25X1A									
DATE OF PHOTO			TYPE	QUALITY	CLASS	NO. OF CARDS	SOURCE OF PHOTOGRAPH		
12 Dec	5	6	2	1	4	2	25X1A		
CLASSIFICATION							Approved For Release 1999/09/21 : CIA-RDP78-05867A000200590002-2		

PHOTO NO.	LOT NO.	MAP REFERENCE	LATITUDE	LONGITUDE
210812	150114	78-05867A0020059002-2	00	98 40 E
Approved For Release 1999/07/21 : CIA-RDP78-05867A0020059002-2				
COUNTRY	PROVINCE			
Indonesia	Sumatra			
AREA NO	SUBJECT	SUBJECT	SUBJECT	SUBJECT
161T	AMI	C28		
M E D A N	P T T	D I	\$ T R I C T	
A D M I N I	S T R A T I V E		O F F I C	
E	C B U I L D I N G			
<p>(PTT = Postal Telephone and Telegraph Agency)</p> <p>25X1A</p>				
DATE OF PHOTO	TYPE	QUALITY	CLASS	NO. OF CARDS
	4	2	C	2
<p>CLASSIFICATION</p> <p>Approved For Release 1999/07/21 : CIA-RDP78-05867A0020059002-2</p>				
<p>ICBM NO. 174 USE PREVIOUS EDITIONS</p>				

PHOTO NO.	LOT NO.	MAP REFERENCE	LATITUDE	LONGITUDE
Approved For Release 1999/06/21 : CIA-RDP78-05867A000200590002-2	1594	03 0500	02-2	98 40 E
COUNTRY	PROVINCE			
Indonesia	Sumatra			
AREA NO	SUBJECT	SUBJECT	SUBJECT	SUBJECT
161T	AMB			
MEDAN	PTT	TELE	TELE	TELE
CENTER	TEXT	TEXT	TEXT	TEXT
BUILDING				
<p>[PTT = Postal Telephone and Telegraph Agency]</p> <p>25X1A</p>				
DATE OF PHOTO	TYPE	QUALITY	CLASS	NO. OF CARDS
—	4	2	C	1
CLASSIFICATION	SOURCE OF PHOTOGRAPH			
Approved For Release 1999/06/21 : CIA-RDP78-05867A000200590002-2	[REDACTED]			
FORM NO. 1 Jun 56	74 USE PREVIOUS EDITIONS			

PHOTO ANALYSIS REPORT

PHOTO NO. 3608/1		LOT NO. 1999/09/21 : CIA-RDP78-05867A000200590002-2		MAP REFERENCE 6		LATITUDE 03 25N		LONGITUDE 98 40E	
COUNTRY Indonesia				PROVINCE Sumatra					
AREA NO 161T		SUBJECT AM9		SUBJECT		SUBJECT		SUBJECT	
MEDAN		PT		RADIO		REC			
EIVER		STATION		EXTER					
IOR		BLOG							
<p>(PTT = Postal Telephone and Telegraph Agency)</p> <p>25X1A</p>									
DATE OF PHOTO		TYPE		QUALITY		CLASS		NO. OF CARDS	
—		4		2		C		1	
CLASSIFICATION		APPROVED FOR RELEASE		1999/09/21 : CIA-RDP78-05867A000200590002-2		SOURCE OF PHOTOGRAPH			
Confidential		NO		DRY/Int. Control					
FORM NO. 174		USE PREVIOUS EDITIONS		PHOTO ANALYSIS REPORT				(20)	

PHOTO NO. 240846	LOT NO. T-53M/21	MAP REFERENCE S	LATITUDE A3 35N	LONGITUDE 98 40E
Approved For Release 1999/09/21 : CIA-RDP78-05867A000200590002-2				
COUNTRY Indonesia	PROVINCE Sumatra			
AREA NO. 161T	SUBJECT AMD	SUBJECT	SUBJECT	SUBJECT
MEDAN	DSM	TELEPHONE		
CENTRAL	OFFICE	BUILD		
DINING				
[DSM = Deli Spoor Mij N.V.]				
25X1A				
DATE OF PHOTO	TYPE 4	QUALITY 2	CLASS C	NO. OF CARDS 1
SOURCE OF PHOTOGRAPH				
<div style="background-color: black; width: 100%; height: 50px;"></div>				
CLASSIFICATION Approved For Release 1999/09/21 : CIA-RDP78-05867A000200590002-2 Confidential (NOFORN) Control Control				
FORM NO. 174 USE PREVIOUS EDITIONS PHOTO ANALYSIS REPORT				

PHOTO NO. 269847		LOT NO. 159/09/21		MAP REFERENCE 58-05867A509200596002-2		LATITUDE 21 22E		LONGITUDE 21 22E	
COUNTRY FINLAND				PROVINCE AHVENANMAA ISLANDS					
AREA NO. 920M		SUBJECT AIB D2C		SUBJECT		SUBJECT		SUBJECT	
UT O		I S L A N D		S O U T H E A S		T C O A S T		L I G H T H O U S E	
①		O F		2					
PART ① OF 2 PART PANORAMA									
25X1A									
DATE OF PHOTO		TYPE		QUALITY		CLASS		NO. OF CARDS	
June-Aug 5 6 4 2		B		2		2		2	
CLASSIFICATION 5/1000/CC									

PHOTO NO.	200810	LOT NO.	59810921	MAP REFERENCE	CIA-RDP78-05867A000200590002	LATITUDE	21 22 E
Approved For Release 1998/09/21 : CIA-RDP78-05867A000200590002							
COUNTRY	FINLAND		PROVINCE				
AREA 730		AHVENANMAA ISLANDS					
SUBJECT	920M	SUBJECT	DAC	SUBJECT		SUBJECT	
UT	0	5	I	S	10	L	A
T	25	C	O	A	30	S	T
A	45	T	R	I	50	G	H
T							
E							
N							
S							
K							
A							
E							
R							
I							
S							
9"							
PART 2 OF 2 PART PANORAMA.							
25X1A							
DATE OF PHOTO	JUNE - AUG	5	6	4	2	B	1
TYPE							
QUALITY							
CLASS							
NO. OF CASSES							
SOURCE OF PHOTOGRAPH							
CLASSIFICATION	Approved For Release 1998/09/21 : CIA-RDP78-05867A000200590002						
5/N/Don/CC							

PHOTO NO. 247349		LOT NO. 5970571		MAP REFERENCE CIA-RDP78-05867A000200590002		LATITUDE 66° 21' 22E		LONGITUDE	
COUNTRY FINLAND				PROVINCE AHVENANMAA ISLANDS					
AREA NO. 920M		SUBJECT ALB		SUBJECT 9H3		SUBJECT AM9		SUBJECT	
U T O		I S L A N D		L I G H T H O U		S E		R A D I O T O W E R	
K O U T		S T A T I O N							
25X1A									
DATE OF PHOTO		TYPE		QUALITY		CLASS		NO. OF CARDS	
June-Aug 5 6		4		2		B		3	
CLASSIFICATION: Approved For Release 1999/09/21 : CIA-RDP78-05867A									
<div style="display: flex; justify-content: space-between;"> S/Norm/CC MAC </div>									

PHOTO NO. 060057 LOT NO. 53209 MAP REFERENCE NR LATITUDE 69 00 00 N LONGITUDE 22 56 E
 Approved For Release 1999/09/21 : CIA-RDP78-05867A000200090002-2

COUNTRY FINLAND PROVINCE UUSIMAA

AREA NO	SUBJECT	SUBJECT	SUBJECT	SUBJECT	SUBJECT	SUBJECT	SUBJECT	SUBJECT	SUBJECT
<u>8201M</u>	<u>ALB</u>	<u>DAC</u>							
<u>R</u>	<u>U</u>	<u>S</u>	<u>S</u>	<u>A</u>	<u>R</u>	<u>O</u>	<u>I</u>	<u>S</u>	<u>L</u>
<u>H</u>	<u>E</u>	<u>A</u>	<u>S</u>	<u>T</u>	<u>E</u>	<u>C</u>	<u>O</u>	<u>A</u>	<u>S</u>
<u>U</u>	<u>S</u>	<u>E</u>		<u>1</u>	<u>O</u>	<u>F</u>	<u>3</u>		

PART ① OF 3 PART PANORAMA. (SEE
CIA 249850 THRU 249852) 7 1/2"

25X1A

DATE OF PHOTO	TYPE	QUALITY	CLASS	NO. OF CARDS	SOURCE OF PHOTOGRAPH
<u>June-Aug 56</u>	<u>4</u>	<u>2</u>	<u>B</u>	<u>2</u>	

CLASSIFICATION Approved For Release 1999/09/21 : CIA-RDP78-05867A000200090002-2

PHOTO NO.		LOT NO.		MAP REFERENCE		LATITUDE		LONGITUDE	
249851		J-5257		CIA-RDP78-05867A000200680002-2		22		56 E	
COUNTRY		FINLAND		HUSIMAA					
AREA NO.		320 M		D2C		C2G			
SUBJECT		SUBJECT		SUBJECT		SUBJECT		SUBJECT	
R U S S I A		R O		I S L A N D		N O R T		H E A S T	
C O A S T		U D		B L D G		S		2	
O F		3							
<p>PART 2 OF 3 PART PANORAMA. (SEE CIA 249850 THRU 249852).</p> <p>7 1/2"</p>									
25X1A									
DATE OF PHOTO		TYPE		QUALITY		CLASS		NO. OF CARDS	
June-Aug 5 6		4		2		B		2	
CLASSIFICATION		Approved For Release 1999/09/21 : CIA-RDP78-05867		CAPTIONED BY					
FORM NO. 174		USE PREVIOUS EDITIONS		PHOTO ANALYSIS REPORT					

PHOTO NO.		LOT NO.		MAP REFERENCE		LATITUDE		LONGITUDE	
010058		1990721		CIA-RDP78-05867A0020000002-2		22		56E	
COUNTRY				PROVINCE					
FINLAND				ULUSIMAA					
AREA NO		SUBJECT		SUBJECT		SUBJECT		SUBJECT	
820M		984		DAC					
R		U		S		A		R	
O		I		S		L		A	
N		O		R		T		S	
H		E		A		S		T	
C		O		A		S		T	
R		A		D		A		R	
S		O		F		S		S	
→ AT RIGHT. PART 3 OF 3 PART PANORAMA (SEE CIA 24980 THRU 24985)									
25X1A									
DATE OF PHOTO		TYPE		QUALITY		CLASS		NO. OF CARDS	
June-Aug 56		4		2		B		2	
CLASSIFICATION		Approved For Release 1999/09/21		CIA-RDP78-05867A					

[illegible]

PHOTO NO. 840051		LOT NO. 1599/0921		MAP REFERENCE CIA-RDP75-05867A009200560002-2		LATITUDE 67 22 30E		LONGITUDE		
COUNTRY FINLAND				PROVINCE TURKU PORI						
AREA NO. 420M		SUBJECT ALB D2C		SUBJECT		SUBJECT		SUBJECT		
B	E	N	G	T	S	K	A	I	S	
G	H	T	H	O	U	S	E	L	O	
R	T	H	-	N	O	R	T	N	O	
25X1A										
DATE OF PHOTO June-Aug 5 6			TYPE 4		QUALITY 2		CLASS B		NO. OF CARDS 2	
CLASSIFICATION Approved For Release 1999/09/21 : CIA-RDP75-05867A009200560002-2			SOURCE OF PHOTOGRAPH							


PHOTO NO. 260855		LOT NO. J-5255		MAP REFERENCE CIA-RDP78-05867A000200590002-2		LATITUDE 69 24 N		LONGITUDE 22 30 E	
COUNTRY FINLAND		APPROVED FOR RELEASE 1999/09/21 : CIA-RDP78-05867A000200590002-2							
AREA NO. 420M		PROVINCE TURKU PORI							
SUBJECT ALB D2C		SUBJECT		SUBJECT		SUBJECT		SUBJECT	
B E N G T S K A R		I S L A N D		S W					
P T L Y		D E P O T S		A T		L I G H T			
H O U S E									
WEST-NORTHWEST									
25X1A									
DATE OF PHOTO		TYPE	QUALITY	CLASS	NO. OF CARDS	SOURCE OF PHOTOGRAPH			
June-Aug 5 6		4	2	B	2				
CLASSIFICATION									
APPROVED FOR RELEASE 1999/09/21 : CIA-RDP78-05867A000200590002-2									

PHOTO NO. 249856		LOT NO. 15244		MAP REFERENCE		LATITUDE		LONGITUDE	
COUNTRY CHINA		APPROVED FOR RELEASE 1999/09/21 : CIA-RDP78-05867A000200590002-2		PROVINCE Hopeh				119 28E	
AREA NO. 2312		SUBJECT D22 984		SUBJECT C4A		SUBJECT		SUBJECT	
SUBJECT P E I - T A I - H O - H A I - P I N		SUBJECT K N I F E R E S T		SUBJECT R A D A R		SUBJECT I N S T		SUBJECT	
SUBJECT A L L A T I O N		SUBJECT		SUBJECT		SUBJECT		SUBJECT	
<p>Looking southeast toward Kinschantsui. Radar about 200 meters southeast of old British compound. Part 1 of 2-part PANORAMA.</p>									
DATE OF PHOTO		TYPE		QUALITY		CLASS		NO. OF CARDS	
August 56		4		2		C		3	
CLASSIFICATION		SOURCE OF PHOTOGRAPH							
Confidential		[REDACTED]							
<p>FORM NO. 174 USE PREVIOUS EDITIONS</p> <p>PHOTO ANALYSIS REPORT</p>									

PHOTO NO. 240057		LOT NO. J5244		MAP REFERENCE		LATITUDE 27 29N		LONGITUDE 119 28E	
Approved For Release 1999/09/21 : CIA-RDP78-05867R000600500002-2 COUNTRY CHINA									
AREA NO. 231L		SUBJECT D22		SUBJECT 984		SUBJECT C4A		SUBJECT	
PEI - TAI - HO - HAI - PIN		LAND POINT NEAR		IN \$ T A L L A T I N		RADAR			
Looking southeast toward Kinshant sui. Part 2 of 2-part PANORAMA.									
25X1A									
DATE OF PHOTO		TYPE		QUALITY		CLASS		NO. OF CARDS	
August 56		4		2		C		3	
CLASSIFICATION		CAPTION		SOURCE OF PHOTOGRAPH					
Confidential		1999/09/21		CIA-RDP78-05867					
FORM NO. 174 USE PREVIOUS EDITIONS PHOTO ANALYSIS REPORT									

PHOTO NO. 249858		LOT NO.		MAP REFERENCE		LATITUDE		LONGITUDE	
COUNTRY China		PROVINCE Hopeh		Approved For Release 1999/09/21 : CIA-RDP78-05867A000200590002-2		31 44N		119 28E	
AREA NO 2316		SUBJECT AKU 267		SUBJECT		SUBJECT		SUBJECT	
PEI - TAI - HO - HAI - PIN		MILITARY CANTONMENT		ON HIGHWAY					
<p>Looking west Along Tung Ching Road. West end of bench area.</p>									
DATE OF PHOTO		TYPE		QUALITY		CLASS		NO. OF CARDS	
August 56		4		2		C		2	
CLASSIFICATION		CONFIDENTIAL		CONFIDENTIAL		CONFIDENTIAL		CONFIDENTIAL	
FORM NO. 174		USE PREVIOUS EDITIONS		25X1A					

PHOTO ANALYSIS REPORT

PHOTO NO 249850		KIT NO J-5259		MAP REFERENCE C-FILE		LATITUDE 53:55N		LONGITUDE 14:15E	
Approved For Release 1999/09/21 : CIA-RDP78-05867A000200590002-2									
COUNTRY POLAND		Approved For Release 1999/09/21 : CIA-RDP78-05867A000200590002-2							
AREA NO 2155M		SUBJECT ALA		SUBJECT 3CI		SUBJECT		SUBJECT	
\$WIN		E		MUNDE		NAVAL		\$H	
1P		25		30		35		40	
		45		50					
25X1A									
25X1A									
DATE OF PHOTO		TYPE		QUALITY		CLASS		NO. OF CARDS	
AUG. 56		4		2		B		2	
CLASSIFICATION SECRET		APPROVAL 174		CAPTION 05867		SOURCE OF PHOTOGRAPH			
Approved For Release 1999/09/21 : CIA-RDP78-05867A000200590002-2									
PHOTO ANALYSIS REPORT									

[illegible]

FORM NO. 174		USE PREVIOUS EDITIONS	
<div style="text-align: center;"> PHOTO ANALYSIS REPORT </div>			

PHOTO NO.	260862		LOT NO.	1090/09/21		MAP REFERENCE	CIA-RDP78-05867A000200590002-2		LATITUDE	F	
COUNTRY	USSR		PROVINCE								
AREA NO.	N	SUBJECT	AL4	SUBJECT		SUBJECT		SUBJECT		SUBJECT	
M	E	R	C	H	A	N	T	V	E	S	S
O	B	E	D	A	A	T	W	H	A	R	F
25X1A											
DATE OF PHOTO	TYPE	QUALITY	CLASS	NO. OF CARDS	SOURCE OF PHOTOGRAPH						
Oct 5	56	4	2	1	[REDACTED]						
CLASSIFICATION Approved For Release 1999/09/21 : CIA-RDP78-05867A											

PHOTO NO. 249864		LOT NO. 35249721		MAP REFERENCE CIA-RDP78-05867A000200590002-2		LATITUDE		LONGITUDE	
COUNTRY USSR				PROVINCE					
AREA NO N		SUBJECT AL4 AL3		SUBJECT		SUBJECT		SUBJECT	
M E R C H A N T		V E S S E L		M / S		F			
R U N Z E		P O R T		V I E W		L I			
G H T E R									
25X1A									
DATE OF PHOTO		TYPE		QUALITY		CLASS		NO. OF CARDS	
Sept 10 56		4		2		B		2	
CLASSIFICATION		APPROVED FOR RELEASE		1999/09/24		CIA-RDP78-05867			

PHOTO NO. 2408A		LOT NO. 1999/09/21		MAP REFERENCE CIA-RDP78-05		LATITUDE 867A000200590002-2		LONGITUDE								
COUNTRY USSR				PROVINCE												
AREA NO. N	SUBJECT AL4	SUBJECT	SUBJECT	SUBJECT	SUBJECT	SUBJECT	SUBJECT	SUBJECT	SUBJECT							
M	E	R	C	H	A	N	T	V	E	S	S	E	L	M	S	F
R	U	N	Z	E	P	O	R	T	V	I	E	W				
25X1A																
DATE OF PHOTO Sept 10 5 6 4		TYPE 2	QUALITY B	CLASS 1	NO. OF CARDS	SOURCE OF PHOTOGRAPH										
CLASSIFICATION Approved For Release 1999/09/21 : CIA-RDP78-05867 S/N 1000/CC PAC																

PHOTO NO. 248838		LOT NO. E 3219721		MAP REFERENCE CIA-RDP78-05867A000200590002-2		LATITUDE		LONGITUDE	
COUNTRY USSR				PROVINCE					
AREA NO. N		SUBJECT AL4		SUBJECT		SUBJECT		SUBJECT	
M		E		R		C		H	
A		N		T		V		E	
S		S		E		L		M/S	
R		U		N		E		E	
L		S		T		A		R	
B		O		A		R		D	
V		I		E					
W									
25X1A									
DATE OF PHOTO		TYPE		QUALITY		CLASS		NO. OF CARDS	
Sept 10 5 6		4		2		B		1	
CLASSIFICATION		Approved For Release 1999/09/24 : CIA-RDP78-05867A000200590002-2							
3/Norm/CC		PAC							

PHOTO NO. 240860		LOT NO. 1999/09/21		MAP REFERENCE CIA-RDP78-05867A000200590002-2		LATITUDE		LONGITUDE	
COUNTRY USSR				PROVINCE					
AREA NO. N		SUBJECT ALY		SUBJECT		SUBJECT		SUBJECT	
M E R C H A N T		V E S S E L		S S		K			
A R A		A T		Q U A Y		S T A R B O A			
R D		S T E R N							
25X1A									
DATE OF PHOTO		TYPE		QUALITY		CLASS		NO. OF CARDS	
Sept 10 5 6		4		2		B		1	
CLASSIFICATION		APPROVED FOR RELEASE		DATE		BY		SOURCE OF PHOTOGRAPH	
SECRET		1999/09/21		1999/09/21		PAC		SECRET	

PHOTO NO. 210060		LOT NO. 12890921		MAP REFERENCE CIA-RDP78-05867A000200590002-2		LATITUDE		LONGITUDE	
COUNTRY USSR				PROVINCE					
AREA NO. N		SUBJECT ALY		SUBJECT		SUBJECT		SUBJECT	
M		R		C		H		A	
N		S		K		S		T	
A		R		B		O		A	
R		E		S		S		E	
L		S		A		R		A	
V		I		E		W			
25		30		35		40			
45		50							
25X1A									
DATE OF PHOTO		TYPE		QUALITY		CLASS		NO. OF CARDS	
May 25 56		4		2		B		1	
CLASSIFICATION Approved For Release 1999/09/21 : CIA-RDP78-05867A000200590002-2									

[illegible]

PHOTO NO. 010078		LCY NO. 199107/21		MAP REFERENCE CIA-RDP78-05867A000200590002-2		LATITUDE		LONGITUDE									
COUNTRY USSR				PROVINCE													
AREA NO. N		SUBJECT AL4		SUBJECT		SUBJECT		SUBJECT									
M	E	R	C	H	A	N	T	V	E	S	S	E	L	A	N	A	R
A	R	T		①	7	3		S	U	P	E	R	S	T	R	U	C
T	U	R	E														
25X1A																	
DATE OF PHOTO Sept 25 5 6 4				TYPE 2		CLASS B		NO. OF CARDS 1		SOURCE OF PHOTOGRAPH							
CLASSIFICATION Approved For Release 1999/09/21 : CIA-RDP78-05867A000200590002-2 5/1/1999/21																	

PHOTO NO. 210872		LOT NO. T-1		MAP REFERENCE GIA-RDP78-05867A000200590002-2		LATITUDE		LONGITUDE	
COUNTRY USSR				PROVINCE					
AREA NO. N		SUBJECT ALH		SUBJECT		SUBJECT		SUBJECT	
M E R C		H A N T		V E S S E L		M / S		D	
A N I L O		N E C H A Y		P O R T		V			
I E W									
25X1A									
DATE OF PHOTO		TYPE		QUALITY		CLASS		NO. OF CARDS	
Sept 25 5 6 4		2		B		1			
CLASSIFICATION		Approved For Release 1999/09/21 : CIA-RDP78-05867A000200590002-2 SECRET							

PHOTO NO. 269876	LOT NO. T-158609	MAP REFERENCE CIA-RDP78-05867A000200590002-2	LATITUDE 4	LONGITUDE
COUNTRY USSR		PROVINCE		
AREA NO. N	SUBJECT 3D9	SUBJECT	SUBJECT	SUBJECT
N A V Y	T U G	A T	S W	I N O U J
C I E	P O L A N D			
25X1A				
DATE OF PHOTO	TYPE	QUALITY	CLASS	NO. OF CARDS
19-23 July	56	4	2	B 1
CLASSIFICATION Approved For Release 1999/09/21 : CIA-RDP78-05867A000200590002-2				
FORM NO. 174 1 Jun 56 USE PREVIOUS EDITIONS				
PHOTO ANALYSIS REPORT				

FORM NO. 1		LOT NO.		REFERENCE		LATITUDE		LONGITUDE	
240075		5-3-67		CIA-RDP78-05867A000200590002-2		67A000200590002-2			
COUNTRY				PROVINCE					
U.S.S.R.									
AREA NO.		SUBJECT		SUBJECT		SUBJECT		SUBJECT	
N		3 D9		3 CW					
T E R N		O F		W		C L A S S		S U B	
A T		R I G H T		S T E R N		O F			
T U G		A T		L E F T		AT SWINOUTSCIE,			
POLAND,									
DATE OF PHOTO		TYPE		QUALITY		CLASS		NO. OF CARDS	
19-23 July 56		4		2		B		2	
CLASSIFICATION		SOURCE OF PHOTOGRAPHY							
Approved For Release 1999/09/21 : CIA-RDP78-05867A000200590002-2									
FORM NO. 1-74									


PHOTO NO. 240876		LOT NO. 75909121		MAP REFERENCE		LATITUDE		LONGITUDE	
COUNTRY USSR		Approved For Release 1999/09/21 : CIA-RDP78-05867A000200590002-2							
AREA NO. N		SUBJECT 3CD		SUBJECT		SUBJECT		SUBJECT	
I	A	L	L	I	N	C	L	A	S
Y	E	R	#	8	8	A	T	S	W
I	E	P	O	L	A	N	D	I	N
DATE OF PHOTO		TYPE	QUALITY	CLASS	NO. OF CARDS	SOURCE OF PHOTOGRAPH			
19-23 July	5 6	4	2	B	1				
CLASSIFICATION		Approved For Release 1999/09/21 : CIA-RDP78-05867A000200590002-2							
FORM NO. 174		USE PREVIOUS EDITIONS							

PHOTO ANALYSIS REPORT

PHOTO NO. 249878		LOT NO. T-555R		MAP REFERENCE		LATITUDE		LONGITUDE	
Approved For Release 1999/09/21 : CIA-RDP78-05867A000200590002-2									
COUNTRY		PROVINCE							
AREA NO. N		SUBJECT 3CD		SUBJECT		SUBJECT		SUBJECT	
K O T L I N		C L A S S		D E S T R O Y					
E R # 7 6		A T		S W I N O U J S C I					
E, P O L A N D									
25X1A									
DATE OF PHOTO		TYPE		QUALITY		CLASS		NO. OF CARDS	
19-23 July 56		4		2		B		1	
CLASSIFICATION		SOURCE OF PHOTOGRAPH							
Approved For Release 1999/09/21 : CIA-RDP78-05867A000200590002-2									
FORM NO. 1 Jan 54 174 USE PREVIOUS EDITIONS									

PHOTO NO. 249879		LOT NO. 1999/09/21		MAP REFERENCE 1999/09/21 : CIA-RDP78-05867A000200590002-2		LATITUDE		LONGITUDE	
COUNTRY USSR				PROVINCE					
AREA NO. N		SUBJECT 3CG		SUBJECT		SUBJECT		SUBJECT	
R		1		G		A		5	
E		S		C		O		23	
O		W		J		S		45	
I		E		30		2		7	
7		7		35		A		T	
50		2		7		7		15	
10		D		E		S		20	
15		T		R		O		Y	
20		E		R		O		Y	
25		R		O		Y		E	
30		R		O		Y		E	
35		R		O		Y		E	
40		R		O		Y		E	
45		R		O		Y		E	
50		R		O		Y		E	
55		R		O		Y		E	
60		R		O		Y		E	
65		R		O		Y		E	
70		R		O		Y		E	
75		R		O		Y		E	
80		R		O		Y		E	
85		R		O		Y		E	
90		R		O		Y		E	
95		R		O		Y		E	
100		R		O		Y		E	
105		R		O		Y		E	
110		R		O		Y		E	
115		R		O		Y		E	
120		R		O		Y		E	
125		R		O		Y		E	
130		R		O		Y		E	
135		R		O		Y		E	
140		R		O		Y		E	
145		R		O		Y		E	
150		R		O		Y		E	
155		R		O		Y		E	
160		R		O		Y		E	
165		R		O		Y		E	
170		R		O		Y		E	
175		R		O		Y		E	
180		R		O		Y		E	
185		R		O		Y		E	
190		R		O		Y		E	
195		R		O		Y		E	
200		R		O		Y		E	
205		R		O		Y		E	
210		R		O		Y		E	
215		R		O		Y		E	
220		R		O		Y		E	
225		R		O		Y		E	
230		R		O		Y		E	
235		R		O		Y		E	
240		R		O		Y		E	
245		R		O		Y		E	
250		R		O		Y		E	
255		R		O		Y		E	
260		R		O		Y		E	
265		R		O		Y		E	
270		R		O		Y		E	
275		R		O		Y		E	
280		R		O		Y		E	
285		R		O		Y		E	
290		R		O		Y		E	
295		R		O		Y		E	
300		R		O		Y		E	
305		R		O		Y		E	
310		R		O		Y		E	
315		R		O		Y		E	
320		R		O		Y		E	
325		R		O		Y		E	
330		R		O		Y		E	
335		R		O		Y		E	
340		R		O		Y		E	
345		R		O		Y		E	
350		R		O		Y		E	
355		R		O		Y		E	
360		R		O		Y		E	
365		R		O		Y		E	
370		R		O		Y		E	
375		R		O		Y		E	
380		R		O		Y		E	
385		R		O		Y		E	
390		R		O		Y		E	
395		R		O		Y		E	
400		R		O		Y		E	
405		R		O		Y		E	
410		R		O		Y		E	
415		R		O		Y		E	
420		R		O		Y		E	
425		R		O		Y		E	
430		R		O		Y		E	
435		R		O		Y		E	
440		R		O		Y		E	
445		R		O		Y		E	
450		R		O		Y		E	
455		R		O		Y		E	
460		R		O		Y		E	
465		R		O		Y		E	
470		R		O		Y		E	
475		R		O		Y		E	
480		R		O		Y		E	
485		R		O		Y		E	
490		R		O		Y		E	
495		R		O		Y		E	
500		R		O		Y		E	
505		R		O		Y		E	
510		R		O		Y		E	
515		R		O		Y		E	
520		R		O		Y		E	
525		R		O		Y		E	
530		R		O		Y		E	
535		R		O		Y		E	
540		R		O		Y		E	
545		R		O		Y		E	
550		R		O		Y		E	
555		R		O		Y		E	
560		R		O		Y		E	
565		R		O		Y		E	
570		R		O		Y		E	
575		R		O		Y		E	
580		R		O		Y		E	
585		R		O		Y		E	
590		R		O		Y		E	
595		R		O		Y		E	
600		R		O		Y		E	
605		R		O		Y		E	
610		R		O		Y		E	
615		R		O		Y		E	
620		R		O		Y		E	
625		R		O		Y		E	
630		R		O		Y		E	
635		R		O		Y		E	
640		R		O		Y		E	
645		R		O		Y		E	
650		R		O		Y		E	
655		R		O		Y		E	
660		R		O		Y		E	
665		R		O		Y		E	
670		R		O		Y		E	
675		R		O		Y		E	
680		R		O		Y		E	
685		R		O		Y		E	
690		R		O		Y		E	
695		R		O		Y		E	
700		R		O		Y		E	
705		R		O		Y		E	
710		R		O		Y		E	
715		R		O		Y		E	
720		R		O		Y		E	
725		R		O		Y		E	
730		R		O		Y		E	
735		R		O		Y		E	
740		R		O		Y		E	
745		R		O		Y		E	
750		R		O		Y		E	
755		R		O		Y		E	
760		R		O		Y		E	
765		R		O		Y		E	
770		R		O		Y		E	
775		R							

PHOTO NO. 2100001		LOT NO. 58169121		MAP REFERENCE		LATITUDE		LONGITUDE	
Approved For Release 1999/09/21 : CIA-RDP78-05867A000200590002-2									
COUNTRY USSR		PROVINCE							
AREA NO. N		SUBJECT 3CD 3CH		SUBJECT		SUBJECT		SUBJECT	
K	O	T	L	I	N	C	L	A	S
E	R	#	7	6	P	A	T	R	O
#	9	8	0						
AT LEFT AT SWINOUJSCIE, POLAND									
25X1A									
DATE OF PHOTO		TYPE		QUALITY		CLASS		NO. OF CARDS	
19-23 July 56		4		2		B		2	
CLASSIFICATION		Approved For Release 1999/09/21 : CIA-RDP78-05867A000200590002-2		CAPTIONED BY		SOURCE OF PHOTOGRAPH			
FORM NO. 174 1 Jun 56		USE PREVIOUS EDITIONS		PHOTO ANALYSIS REPORT					

[illegible]

[illegible]

PHOTO NO.		APPROVED FOR RELEASE 1999/09/21 : CIA-RDP78-05867A000200590002-2		MAP REFERENCE		LATITUDE		LONGITUDE	
COUNTRY		INDIA		PROVINCE		MYSORE			
AREA NO.		3154		SUBJECT		H9F			
B H A D R A V A T		P I G		I R O N					
O L A T F U R N A C E									
FIG IRON BLAST FURNACE OF THE MYSORE IRON & STEEL WORKS.									
DATE OF PHOTO		TYPE		QUALITY		CLASS		NO. OF CARDS	
		4		2		4		1	
CLASSIFICATION								SOURCE OF PHOTOGRAPH	
								THE MYSORE IRON & STEEL WORKS	
APPROVED FOR RELEASE 1999/09/21 : CIA-RDP78-05867A000200590002-2									
PHOTO ANALYSIS REPORT									

PHOTO NO. 249885 LOT NO. Approved For Release 1999/09/21 : CIA-RDP78-05867A000200590002-2 MAP REFERENCE LATITUDE LONGITUDE 75 43E

COUNTRY INDIA PROVINCE MYSORE

AREA NO	SUBJECT	SUBJECT	SUBJECT	SUBJECT	SUBJECT	SUBJECT	SUBJECT	SUBJECT	SUBJECT
315U	A9F								
B H A D	3 R A V A T	10				M Y	15	S O R E	20
R O N	25 E	30				E N	35	F E R	40
O -	45	50							

DATE OF PHOTO	TYPE	QUALITY	CLASS	NO. OF CARDS	SOURCE OF PHOTOGRAPH
	1/2	2	4	1	THE MYSORE IRON E
CLASSIFICATION Approved For Release 1999/09/21 : CIA-RDP78-05867A000200590002-2					STEEL WORKS
FORM NO. 174 USE PREVIOUS EDITIONS					CAA

PHOTO NO.	249886	LOT NO.	50500121	MAP REFERENCE	7A000200590002-2	LATITUDE	13 32 N	LONGITUDE	75 43 E
COUNTRY	INDIA			PROVINCE	MYSORE				
AREA NO	315 U	SUBJECT	A9H	SUBJECT		SUBJECT		SUBJECT	
B	H	A	D	5	R	A	V	A	T
10		(N	R)	15	L		M	E	20
23	T	O	N	E	23	Q	U	A	R
30		R	R	Y	35	A	T	35	D
40	G	U	N	D	40				

DATE OF PHOTO	TYPE	QUALITY	CLASS	NO. OF CARDS	SOURCE OF PHOTOGRAPH
	4	2	4	1	THE MYSORE IRON & STEEL WORKS

CLASSIFICATION Approved For Release 1999/09/21 : CIA-RDP78-05867A000200590002-2

PHOTO NO. 249887		LOT NO. 58511		MAP REFERENCE 78-05867A000200590002-2		LATITUDE 15 43E		LONGITUDE 75 43E	
COUNTRY INDIA		APPROVED FOR RELEASE 1999/09/21 PROVINCE MYSORE							
AREA NO. 315 U		SUBJECT A9H		SUBJECT A9V		SUBJECT		SUBJECT	
B H A D		R A V A T		10		(N R)		15	
U I N G		L I M E		20		35		40	
A D I G U N D		50						A T B H	
DATE OF PHOTO		TYPE		QUALITY		CLASS		NO. OF CARDS	
		f		2		f		2	
CLASSIFICATION		SOURCE OF PHOTOGRAPH		APPROVED FOR RELEASE 1999/09/21 174		COUNTRY INDIA		APPROVED FOR RELEASE 1999/09/21 174	
		THE MYSORE IRON & STEEL WORKS							

PHOTO NO. 240000		LOT NO. 1-59/59/24		MAP REFERENCE CIA-RDP78-05867A000200590002-2		LATITUDE 75 43 E		LONGITUDE 75 43 E	
COUNTRY INDIA		PROVINCE MYSORE							
AREA NO. 3154		SUBJECT A9F		SUBJECT		SUBJECT		SUBJECT	
B H A D R A V A T I		T R A N S P O R		T A T I N G		R A W		M A T E R I A L	
A Y		R O P E W A Y		TO IRON & STEEL WORKS.					
DATE OF PHOTO		TYPE		QUALITY		CLASS		NO. OF CARDS	
		H		2		H		1	
CLASSIFICATION		APPROVED FOR RELEASE		1999/09/21		CIA-RDP78-05867A000200590002-2		STEEL WORKS	
FOIA NO. 1 JUL 56		174		USE PREVIOUS EDITIONS		PHOTO ANALYSIS REPORT		Battams	

PHOTO NO. 249880		LOT NO. V-54512A		MAP REFERENCE A		LATITUDE 00200590002-2		LONGITUDE 75 43E	
COUNTRY INDIA		PROVINCE MYSORE							
AREA NO. 315 U		SUBJECT A9H		SUBJECT		SUBJECT		SUBJECT	
B	H	A	D	R	A	V	A	T	I
E	Q	U	A	R	R	Y	A	T	L
D									M
									E
									S
									T
									O
									N
									B
									H
									A
									D
									I
									G
									U
									N

DATE OF PHOTO		TYPE	QUALITY	CLASS	NO. OF CARDS	SOURCE OF PHOTOGRAPH
		4	2	4	1	THE MYSORE IRON & STEEL WORKS

Approved For Release 1999/09/24 : CIA-RDP78-05867A000200590002-2

FOIA NO. 174 USE PREVIOUS EDITIONS

PHOTO ANALYSIS REPORT

CAA

249880

PHOTO NO. 249800		LOT NO. 15951A		MAP REFERENCE B		LATITUDE 10° 12'		LONGITUDE 75 43E	
COUNTRY INDIA		APPROVED FOR RELEASE 1999/09/21 : CIA-RDP78-05867A000200590002-2							
AREA NO. 315 U		PROVINCE MYSORE							
SUBJECT	SUBJECT	SUBJECT	SUBJECT	SUBJECT	SUBJECT	SUBJECT	SUBJECT	SUBJECT	SUBJECT
A9F									
H A D R A V A T	10				P I G	13		I R O N	20
B L A S T	25			F U R N A C E	35				40
	45								
<p>Fig IRON BLAST FURNACE AT MYSORE IRON & STEEL WORKS.</p>									
DATE OF PHOTO		TYPE	QUALITY	CLASS	NO. OF CARDS	SOURCE OF PHOTOGRAPH			
		4	2	4	1	THE MYSORE IRON & STEEL WORKS			
CLASSIFICATION		APPROVED FOR RELEASE 1999/09/21 : CIA-RDP78-05867A000200590002-2							
FORM NO. 174 1 Jan 54		USE PREVIOUS EDITIONS							

PHOTO NO.	269801	LOT NO.	1-5854A	NAF REFERENCE	CIA-RDP78-05867A000200590002-2	LATITUDE	75	LONGITUDE	43E8
COUNTRY	INDIA	PROVINCE	MYSORE						

AREA NO.	315 U	SUBJECT	A9F	SUBJECT		SUBJECT		SUBJECT		SUBJECT		SUBJECT		SUBJECT		
B	H	A	D	R	A	V	A	T	1	P	0	J	R	I	N	9
H	A	T	M	E	T	A	L	30	I	N	T	O	35	P	I	G
A	S	T	I	N	G	M	A	2	4							

AT MYSORE IRON & STEEL WORKS.

DATE OF PHOTO		TYPE	4	QUALITY	2	CLASS	4	NO. OF CARDS	1	SOURCE OF PHOTOGRAPH	THE <u>MYSORE IRON & STEEL WORKS</u>
Approved For Release 1989/09/21 : CIA-RDP78-05867A000200590002-2											

PHOTO NO.	260000	LOT NO.	5451A	MAP REFERENCE	INDIA	LATITUDE	75 43E
COUNTRY	INDIA	PROVINCE	MYSORE	Approved For Release 1999/09/21 : CIA-RDP78-05867A000200590002-2			

AREA NO.	315U	SUBJECT	A7F	SUBJECT		SUBJECT		SUBJECT		SUBJECT		SUBJECT	
B	H	A	D	R	A	V	A	T		M	O	L	D
F		H	O	T		M	E	T	A	L		A	T
A	S	T	I	N	G		M	A	C	H		P	I

AT MYSORE IRON & STEEL WORKS.

DATE OF PHOTO		TYPE	4	QUALITY	2	CLASS	4	NO. OF CARDS	1	SOURCE OF PHOTOGRAPH	THE MYSORE IRON & STEEL WORKS
---------------	--	------	---	---------	---	-------	---	--------------	---	----------------------	-------------------------------

CLASSIFICATION Approved For Release 1999/09/21 : CIA-RDP78-05867A000200590002-2

PHOTO NO. **240002** LOT NO. **500709121** MAP REFERENCE **CIA-RDP78-05867A000200590002-2** LATITUDE **10° 32' N** LONGITUDE **75° 43' E**
 COUNTRY **INDIA** PROVINCE **MYSORE**

AREA NO	SUBJECT	SUBJECT	SUBJECT	SUBJECT	SUBJECT	SUBJECT	SUBJECT	SUBJECT	SUBJECT
315 U	A9F	AKF							
B H A D	3 R A V A T I	10			D R O Y P I N G	15			20
Q A S T	23 I N G S	30	F R	33	M A C H				40
R R	45 C A R	50							

AT MYSORE IRON & STEEL WORKS.

DATE OF PHOTO	TYPE	QUALITY	CLASS	NO. OF CARDS	SOURCE OF PHOTOGRAPH
	4	2	4	2	THE MYSORE IRON & STEEL WORKS

CLASSIFICATION **SECRET** CAPTION **CH**
 Approved For Release **2009/09/21 : CIA-RDP78-05867A000200590002-2**
 FORM NO. 174 1 Jun 56 USE PREVIOUS EDITIONS

PHOTO ANALYSIS REPORT

PHOTO NO. 240007 LOT NO. 510554 MAP REFERENCE LATITUDE LONGITUDE
 Approved For Release 1999/09/24 : CIA-RDP78-05867A000200590002-2 75 43 E

COUNTRY INDIA PROVINCE MYSORE

AREA NO	SUBJECT	SUBJECT	SUBJECT	SUBJECT	SUBJECT	SUBJECT	SUBJECT	SUBJECT	SUBJECT
3154	A9F								
B H A D R A V A T I	5		10			C A S T I N G	15		20
P I P E	25	I N	30	R O W - P	35	P I P E	40		45
U N D E R	45	S E C	50						

AT MYSORE IRON & STEEL WORKS.

SEC = SECTION

DATE OF PHOTO	TYPE	QUALITY	CLASS	NO. OF CARDS	SOURCE OF PHOTOGRAPH
	#	2	4	1	THE MYSORE IRON & STEEL WORKS
Approved For Release 1999/09/24 : CIA-RDP78-05867A000200590002-2 FORM NO. 174 USE PREVIOUS EDITIONS PHOTO ANALYSIS REPORT					

PHOTO NO. **240805** LOT NO. **1999/09/21** MAP REFERENCE **CIA-RDP78-05867A000200590002** LATITUDE **13 31 N** LONGITUDE **75 43 E**

COUNTRY **INDIA** PROVINCE **MYSORE**

AREA NO	SUBJECT	SUBJECT	SUBJECT	SUBJECT	SUBJECT	SUBJECT	SUBJECT	SUBJECT	SUBJECT
315 U	A9F	A94							
B H A D R A	V A T I				C A S T I N G				
P I P E	I N		B I G		T A B L E				
T F O U N D R Y									

AT MYSORE IRON & STEEL WORKS.

DATE OF PHOTO	TYPE	QUALITY	CLASS	NO. OF CARDS	SOURCE OF PHOTOGRAPH
	1	2	4	2	THE MYSORE IRON & STEEL WORKS

CLASSIFICATION **Approved For Release 1999/09/21 : CIA-RDP78-05867A000200590002**

FOIPA NO. **174** USE PREVIOUS EDITIONS

PHOTO NO. 00006		LOT NO. 1509709/21		MAP REFERENCE CIA-RDP78-05867A000200590002-2		LATITUDE 75 43E		LONGITUDE	
COUNTRY INDIA				PROVINCE MYSORE					
AREA NO. 3154		SUBJECT A9F		SUBJECT		SUBJECT		SUBJECT	
B H A D		R A V A T I		10		13		20	
R D		O F		30		35		40	
		45		50					
<p>AT MYSORE IRON & STEEL WORKS.</p>									
DATE OF PHOTO		TYPE		QUALITY		CLASS		NO. OF CARDS	
		4		2		4		1	
CLASSIFICATION		Approved For Release 1999/09/24 : CIA-RDP78-05867A000200590002-2		CIA		THE MYSORE IRON & STEEL WORKS			
FORM NO. 174		USE PREVIOUS EDITIONS							

PHOTO ANALYSIS REPORT

PHOTO NO. **260007** LOT NO. **5456A** MAP REFERENCE **67A900290590002-2** LATITUDE **75** LONGITUDE **436**
 COUNTRY **INDIA** PROVINCE **MYSORE**

AREA NO. **315 U** SUBJECT **AAF** SUBJECT SUBJECT SUBJECT SUBJECT SUBJECT SUBJECT SUBJECT
 B H A D R A V A T I T A P P I N G
 H O T T E E L I N O P E N H E
 A R T H F U R N A C E

AT MYSORE IRON
STEEL WORKS.

DATE OF PHOTO	TYPE	QUALITY	CLASS	NO. OF CARDS	SOURCE OF PHOTOGRAPH
	4	2	4	1	THE <u>MYSORE IRON</u> <u>STEEL WORKS</u>

CLASSIFICATION **Approved For Release 1999/09/21 : CIA-RDP78-05867A000200590002-2**
 FORM NO. 174 1 Jan 56 USE PREVIOUS EDITIONS
PHOTO ANALYSIS REPORT

PHOTO NO. 269809		LOT NO. 1-545/2A		AAP REFERENCE CIA-RDP78-05867A000200590002-2		LATITUDE 13° 32' N		LONGITUDE 75° 43' E	
COUNTRY INDIA				PROVINCE MYSORE					
AREA NO. 315 U		SUBJECT A9F		SUBJECT		SUBJECT		SUBJECT	
B	H	A	D	R	A	V	A	T	I
O	P	E	N	H	E	A	R	T	H
U	R	N	A	C	E	S	T	E	E
AT MYSORE IRON & STEEL WORKS.									
DATE OF PHOTO		TYPE	QUALITY	CLASS	NO. OF COPIES	SOURCE OF PHOTOGRAPH			
		4	2	4	1	THE MYSORE IRON & STEEL WORKS			
CLASSIFICATION		Approved For Release 1999/09/24 : CIA-RDP78-05867A000200590002-2							
FORM NO. 174		USE PREVIOUS EDITIONS							

PHOTO NO. 349800		LOT NO. 1009709/2		MAP REFERENCE 78-05867A000200590002-2		LATITUDE 13° 2' N		LONGITUDE 75° 43' E	
COUNTRY INDIA				PROVINCE MYSORE					
AREA NO. 3154		SUBJECT A9F		SUBJECT		SUBJECT		SUBJECT	
B	H	A	D	R	A	V	A	T	I
I	N	G	O	T	S	A	T	O	P
H	F	U	R	N	A	C	E		
STEEL				AT <u>MYSORE</u> <u>IRON & STEEL</u> <u>WORKS</u>					
DATE OF PHOTO		TYPE	QUALITY	CLASS	NO. OF CARDS	SOURCE OF PHOTOGRAPH			
		1	2	4	1	THE <u>MYSORE</u> <u>IRON & STEEL</u> <u>WORKS</u>			
CLASSIFICATION		Approved For Release 1999/09/21 : CIA-RDP78-05867A000200590002-2							
FORM NO. 174		USE PREVIOUS EDITIONS							

PHOTO NO.	2600001		LOT NO.	155000121		MAP REFERENCE	CIA-RDP78-05867A000200590002-2		LATITUDE	63N		LONGITUDE	75 43E													
COUNTRY			INDIA																							
PROVINCE			MYSORE																							
AREA NO	315 U		SUBJECT	A9F		SUBJECT	A9K		SUBJECT			SUBJECT														
B	A	A	D	R	A	V	A	T	1			M	Y	S												
R	O	N				S	T	E	E	L		W	K	S												
M	I	L	L										R	O												
<table border="1"> <tr> <td>DATE OF PHOTO</td> <td>TYPE</td> <td>QUALITY</td> <td>CLASS</td> <td>NO. OF CARDS</td> <td>SOURCE OF PHOTOGRAPH</td> </tr> <tr> <td></td> <td>10</td> <td>2</td> <td>4</td> <td>2</td> <td>THE MYSORE IRON & STEEL WORKS</td> </tr> </table>															DATE OF PHOTO	TYPE	QUALITY	CLASS	NO. OF CARDS	SOURCE OF PHOTOGRAPH		10	2	4	2	THE MYSORE IRON & STEEL WORKS
DATE OF PHOTO	TYPE	QUALITY	CLASS	NO. OF CARDS	SOURCE OF PHOTOGRAPH																					
	10	2	4	2	THE MYSORE IRON & STEEL WORKS																					
CLASSIFICATION Approved For Release 1999/09/21 : CIA-RDP78-05867A000200590002-2 2600001 155000121																										

PHOTO NO.		Approved For Release 1999/09/21		MAP REFERENCE		LATITUDE		LONGITUDE	
249911		3988709121		CIA-RDP78-05867A000200590002-2		75		43E	
COUNTRY				PROVINCE					
INDIA				MYSORE					
AREA NO		SUBJECT		SUBJECT		SUBJECT		SUBJECT	
315 U		A9F		A94					
B	H	A	D	R	A	V	A	T	I
R	O	N	E	S	T	E	E	L	
P	M	I	L	L					
DATE OF PHOTO		TYPE		QUALITY		CLASS		NO. OF CARDS	
		1		2		4		2	
CLASSIFICATION		0110		CIA-RDP78-05867A000200590002-2		THE MYSORE IRON		STEEL WORKS	

PHOTO NO. 270002 LOT NO. 505616 MAP REFERENCE LATITUDE LONGITUDE
 Approved For Release 1999/09/21 : CIA-RDP78-05867A000200590002-2 75 43E19

COUNTRY INDIA PROVINCE MYSORE

AREA NO	SUBJECT	SUBJECT	SUBJECT	SUBJECT	SUBJECT	SUBJECT	SUBJECT	SUBJECT
31521	A9F	A94						
B H A D R A V A T	10			R O	15	L L	T U	20
N I N G	25	\$ H O P	30	O F	35	I R O N	\$	40
\$ T E E L	45	W O R K	50					

DATE OF PHOTO	TYPE	QUALITY	CLASS	NO. OF CARDS	SOURCE OF PHOTOGRAPH
	1	2	4	2	THE MYSORE IRON & STEEL WORKS

CLASSIFICATION Approved For Release 1999/09/21 : CIA-RDP78-05867A000200590002-2 CAPTIONED BY

PHOTO NO. 01000 LOT NO. 599/09/21 MAP REFERENCE CIA-RDP78-05867A000200590002-2 LATITUDE 53°N LONGITUDE 75 43E
 Approved For Release 1999/09/21 : CIA-RDP78-05867A000200590002-2

COUNTRY <u>INDIA</u>		PROVINCE <u>MYSORE</u>							
AREA NO. <u>315 U</u>	SUBJECT <u>A9F</u>	SUBJECT	SUBJECT	SUBJECT	SUBJECT	SUBJECT	SUBJECT	SUBJECT	SUBJECT
<u>B</u>	<u>H</u>	<u>A</u>	<u>D</u>	<u>R</u>	<u>A</u>	<u>V</u>	<u>A</u>	<u>T</u>	<u>I</u>
<u>E</u>	<u>L</u>	<u>E</u>	<u>C</u>	<u>S</u>	<u>T</u>	<u>E</u>	<u>E</u>	<u>L</u>	<u>F</u>
									<u>U</u>
									<u>R</u>
									<u>N</u>
									<u>A</u>
									<u>C</u>
									<u>L</u>

↓ AT MYSORE IRON & STEEL WORKS.

DATE OF PHOTO	TYPE	QUALITY	CLASS	NO. OF CARDS	SOURCE OF PHOTOGRAPH
	<u>1</u>	<u>2</u>	<u>4</u>	<u>1</u>	<u>THE MYSORE IRON & STEEL WORKS</u>
Approved For Release 1999/09/21 : CIA-RDP78-05867A000200590002-2 CLASSIFICATION <u>SECRET</u>					

PHOTO NO. 249		LOT NO. 1999/09/21		MAP REFERENCE CIA-RDP78-05867A000200590002-2		LATITUDE 75		LONGITUDE 43 E	
COUNTRY INDIA				PROVINCE MYSORE					
AREA NO. 315 U	SUBJECT NEG	SUBJECT A9F	SUBJECT	SUBJECT	SUBJECT	SUBJECT	SUBJECT	SUBJECT	SUBJECT
B	H	A	D	R	A	V	A	T	I
R	I	E	S	F	O	R	M	Y	S
S	T	E	E	L	W	K	S		
R I E S F O R M Y S O R E I R O N S T E E L W O R K S									
DATE OF PHOTO		TYPE	QUALITY	CLASS	NO. OF CARDS	SOURCE OF PHOTOGRAPH			
		4	2	4	2	THE MYSORE IRON & STEEL WORKS			
CLASSIFICATION Approved For Release 1999/09/21 : CIA-RDP78-05867A000200590002-2 OWO CIA#									

PHOTO NO. 269006		LOT NO. 159709/21		MAP REFERENCE 78-05867A00200590002-2		LATITUDE 12° 32' N		LONGITUDE 75° 43' E	
COUNTRY INDIA				PROVINCE MYSORE					
AREA NO 315 U		SUBJECT A9F		SUBJECT		SUBJECT		SUBJECT	
B	H	A	D	R	A	V	A	T	I
E	N	G	I	N	E	M	Y	S	O
S	T	E	E	L	W	K	S	R	E
DATE OF PHOTO		TYPE	QUALITY	CLASS	NO. OF CARDS	SOURCE OF PHOTOGRAPH			
		1	2	4	1	THE MYSORE IRON & STEEL WORKS			
CLASSIFICATION		Approved For Release 1999/09/21 : CIA-RDP78-05867A00200590002-2							
FORM NO. 174		USE PREVIOUS EDITIONS							

PHOTO NO. 249007		LOT NO. 1899/09/21		MAP REFERENCE GIA-RDR78-05867A000200590002-2		LATITUDE 75		LONGITUDE 43E	
COUNTRY INDIA				PROVINCE MYSORE					
AREA NO 3154		SUBJECT AB7		SUBJECT		SUBJECT		SUBJECT	
B H A D		R A V A T I		M E C H		S T		I	
R R E R		I N		S L U R R I N G		B A S		I N	
OF CEMENT PLANT.									
DATE OF PHOTO		TYPE		QUALITY		CLASS		NO. OF CARDS	
		4		2		4		1	
CLASSIFICATION		Approved For Release 1999/09/21		GIA-RDR78-05867A000200590002-2					

PHOTO NO. 260000		LOT NO. 1-54524		MAP REFERENCE 3		LATITUDE 200590022		LONGITUDE 75 43 E	
COUNTRY INDIA				PROVINCE MYSORE					
AREA NO 315 U		SUBJECT AB7		SUBJECT		SUBJECT		SUBJECT	
B H A D		5 R A V A T		10 I		13 R O T A R Y		20	
T L N		23 A T		30 C E M E N T		35 P L A N T		40	
		45		50					
DATE OF PHOTO		TYPE		QUALITY		CLASS		NO. OF CARDS	
—		4		2		4		1	
CLASSIFICATION		Approved For Release 1999/09/21		CIA-RDP78-05867A000200590002-2		SOURCE OF PHOTOGRAPH		THE MYSORE IRON & STEEL WORKS	
FORM NO. 174		1 Jun 56		USE PREVIOUS EDITIONS		2up			

PHOTO ANALYSIS REPORT

[illegible]

PHOTO ANALYSIS REPORT

PHOTO NO. 249910	LOT NO. 1-5-521	MAP REFERENCE 78-05867A000200590002-2	LATITUDE 75	LONGITUDE 13 E
COUNTRY INDIA		PROVINCE MYSORE		
AREA NO. 315 U	SUBJECT AHL	SUBJECT	SUBJECT	SUBJECT
B	H	A	D	R
A	V	A	T	1
D	A	T	M	Y
T	E	F	L	W
U	3	25	30	35
5	10	15	20	25
30	35	40	45	50
55	60	65	70	75
80	85	90	95	100
105	110	115	120	125
130	135	140	145	150
155	160	165	170	175
180	185	190	195	200
205	210	215	220	225
230	235	240	245	250
255	260	265	270	275
280	285	290	295	300
305	310	315	320	325
330	335	340	345	350
355	360	365	370	375
380	385	390	395	400
405	410	415	420	425
430	435	440	445	450
455	460	465	470	475
480	485	490	495	500
505	510	515	520	525
530	535	540	545	550
555	560	565	570	575
580	585	590	595	600
605	610	615	620	625
630	635	640	645	650
655	660	665	670	675
680	685	690	695	700
705	710	715	720	725
730	735	740	745	750
755	760	765	770	775
780	785	790	795	800
805	810	815	820	825
830	835	840	845	850
855	860	865	870	875
880	885	890	895	900
905	910	915	920	925
930	935	940	945	950
955	960	965	970	975
980	985	990	995	1000
1005	1010	1015	1020	1025
1030	1035	1040	1045	1050
1055	1060	1065	1070	1075
1080	1085	1090	1095	1100
1105	1110	1115	1120	1125
1130	1135	1140	1145	1150
1155	1160	1165	1170	1175
1180	1185	1190	1195	1200
1205	1210	1215	1220	1225
1230	1235	1240	1245	1250
1255	1260	1265	1270	1275
1280	1285	1290	1295	1300
1305	1310	1315	1320	1325
1330	1335	1340	1345	1350
1355	1360	1365	1370	1375
1380	1385	1390	1395	1400
1405	1410	1415	1420	1425
1430	1435	1440	1445	1450
1455	1460	1465	1470	1475
1480	1485	1490	1495	1500
1505	1510	1515	1520	1525
1530	1535	1540	1545	1550
1555	1560	1565	1570	1575
1580	1585	1590	1595	1600
1605	1610	1615	1620	1625
1630	1635	1640	1645	1650
1655	1660	1665	1670	1675
1680	1685	1690	1695	1700
1705	1710	1715	1720	1725
1730	1735	1740	1745	1750
1755	1760	1765	1770	1775
1780	1785	1790	1795	1800
1805	1810	1815	1820	1825
1830	1835	1840	1845	1850
1855	1860	1865	1870	1875
1880	1885	1890	1895	1900
1905	1910	1915	1920	1925
1930	1935	1940	1945	1950
1955	1960	1965	1970	1975
1980	1985	1990	1995	2000
2005	2010	2015	2020	2025
2030	2035	2040	2045	2050
2055	2060	2065	2070	2075
2080	2085	2090	2095	2100
2105	2110	2115	2120	2125
2130	2135	2140	2145	2150
2155	2160	2165	2170	2175
2180	2185	2190	2195	2200
2205	2210	2215	2220	2225
2230	2235	2240	2245	2250
2255	2260	2265	2270	2275
2280	2285	2290	2295	2300
2305	2310	2315	2320	2325
2330	2335	2340	2345	2350
2355	2360	2365	2370	2375
2380	2385	2390	2395	2400
2405	2410	2415	2420	2425
2430	2435	2440	2445	2450
2455	2460	2465	2470	2475
2480	2485	2490	2495	2500
2505	2510	2515	2520	2525
2530	2535	2540	2545	2550
2555	2560	2565	2570	2575
2580	2585	2590	2595	2600
2605	2610	2615	2620	2625
2630	2635	2640	2645	2650
2655	2660	2665	2670	2675
2680	2685	2690	2695	2700
2705	2710	2715	2720	2725
2730	2735	2740	2745	2750
2755	2760	2765	2770	2775
2780	2785	2790	2795	2800
2805	2810	2815	2820	2825
2830	2835	2840	2845	2850
2855	2860	2865	2870	2875
2880	2885	2890	2895	2900
2905	2910	2915	2920	2925
2930	2935	2940	2945	2950
2955	2960	2965	2970	2975
2980	2985	2990	2995	3000
3005	3010	3015	3020	3025
3030	3035	3040	3045	3050
3055	3060	3065	3070	3075
3080	3085	3090	3095	3100
3105	3110	3115	3120	3125
3130	3135	3140	3145	3150
3155	3160	3165	3170	3175
3180	3185	3190	3195	3200
3205	3210	3215	3220	3225
3230	3235	3240	3245	3250
3255	3260	3265	3270	3275
3280	3285	3290	3295	3300
3305	3310	3315	3320	3325
3330	3335	3340	3345	3350
3355	3360	3365	3370	3375
3380	3385	3390	3395	3400
3405	3410	3415	3420	3425
3430	3435	3440	3445	3450
3455	3460	3465	3470	3475
3480	3485	3490	3495	3500
3505	3510	3515	3520	3525
3530	3535	3540	3545	3550
3555	3560	3565	3570	3575
3580	3585	3590	3595	3600
3605	3610	3615	3620	3625
3630	3635	3640	3645	3650
3655	3660	3665	3670	3675
3680	3685	3690	3695	3700
3705	3710	3715	3720	3725
3730	3735	3740	3745	3750
3755	3760	3765	3770	3775
3780	3785	3790	3795	3800
3805	3810	3815	3820	3825
3830	3835	3840	3845	3850
3855	3860	3865	3870	3875
3880	3885	3890	3895	3900
3905	3910			

PHOTO NO. 249011		LOT NO. 155521A		MAP REFERENCE CIA-RDP78-05867A000200590002-2		LATITUDE 75 43E		LONGITUDE 75 43E													
COUNTRY INDIA				PROVINCE MYSORE																	
AREA NO. 315U		SUBJECT C62		SUBJECT		SUBJECT		SUBJECT													
SUBJECT B H A D R A V A T		SUBJECT 10		SUBJECT L O B O R		SUBJECT H O		SUBJECT 20													
SUBJECT U S I N G		SUBJECT 25		SUBJECT C O L O N Y		SUBJECT 35		SUBJECT T H E													
SUBJECT N E W		SUBJECT 45		SUBJECT T O W N		SUBJECT 30		SUBJECT 40													
PART 1 OF 2-PART PANORAMA. SEE CIA - 249912																					
<table border="1"> <tr> <th>DATE OF PHOTO</th> <th>TYPE</th> <th>QUALITY</th> <th>CLASS</th> <th>NO. OF CARDS</th> <th>SOURCE OF PHOTOGRAPH</th> </tr> <tr> <td></td> <td>4</td> <td>2</td> <td>4</td> <td>1</td> <td>THE MYSORE IRON & STEEL WORKS</td> </tr> </table>										DATE OF PHOTO	TYPE	QUALITY	CLASS	NO. OF CARDS	SOURCE OF PHOTOGRAPH		4	2	4	1	THE MYSORE IRON & STEEL WORKS
DATE OF PHOTO	TYPE	QUALITY	CLASS	NO. OF CARDS	SOURCE OF PHOTOGRAPH																
	4	2	4	1	THE MYSORE IRON & STEEL WORKS																
CLASSIFICATION Approved For Release 1999/09/21 : CIA-RDP78-05867A000200590002-2 <div style="text-align: right;">Imp</div>																					

PHOTO NO. 249070 LOT NO. 50521A MAP REFERENCE CIA-RDP78-05867A000200590002-2 LATITUDE 13° 24' N LONGITUDE 75° 43' E

COUNTRY INDIA PROVINCE MYSORE

AREA NO	SUBJECT	SUBJECT	SUBJECT	SUBJECT	SUBJECT	SUBJECT	SUBJECT	SUBJECT	SUBJECT
315 U	C62								
B H A D R A V A T						L A B O R			
U S I N G									
N E W									

PART 2- OF 2-PART PANORAMA.
SEE CIA 249911

DATE OF PHOTO	TYPE	QUALITY	CLASS	NO. OF CARDS	SOURCE OF PHOTOGRAPH
	4	2	4	1	THE MYSORE IRON & STEEL WORKS

FORM NO. 174 USE PREVIOUS EDITIONS

PHOTO ANALYSIS REPORT

PHOTO NO.		LOT NO.		MAP REFERENCE		LATITUDE		LONGITUDE	
Approved For Release 1999/09/21 : CIA-RDP78-05867A000200590002-2		1999/09/21		CIA-RDP78-05867A000200590002-2		75		43E	
COUNTRY				PROVINCE					
INDIA				MYSORE					
AREA NO		SUBJECT		SUBJECT		SUBJECT		SUBJECT	
315 U		C2C							
B	H	A	D	R	A	V	A	T	I
LECTURE									
H	A	L	L	O	F	M	Y	S	O
RE				IRON					
STEEL				WORKS					
DATE OF PHOTO		TYPE		QUALITY		CLASS		NO. OF CARDS	
174		4		2		4		1	
CLASSIFICATION		Approved For Release 1999/09/21 : CIA-RDP78-05867A000200590002-2		CIA-RDP78-05867A000200590002-2		CIA-RDP78-05867A000200590002-2		CIA-RDP78-05867A000200590002-2	
FORM NO. 174		USE PREVIOUS EDITIONS		PHOTO ANALYSIS REPORT				(20)	

PHOTO NO. 06001		LOT NO. 1999/09/21		MAP REFERENCE CIA-RDP78-05867A000200550002-2		LATITUDE 75		LONGITUDE 43 E	
COUNTRY INDIA				PROVINCE MYSORE					
AREA NO. 315 U		SUBJECT CIN		SUBJECT C78		SUBJECT		SUBJECT	
B	H	A	D	R	A	V	A	T	I
	O	F		T	H	E		\$	
E	E			T	E	C	H	S	C
<p>OF THE <u>MYSORE IRON</u> & <u>STEEL WORKS.</u></p>									
DATE OF PHOTO		TYPE		QUALITY		CLASS		NO. OF CARDS	
		14		2		4		2	
CLASSIFICATION		APPROVED FOR RELEASE 1999/09/21		CIA-RDP78-05867A000200550002-2		Q4A		BOTH	

PHOTO NO.		LOT NO.		MAP REFERENCE		LATITUDE		LONGITUDE	
26001		159/09/24		CIA-RDP78-05867A000200590002-2		75		43 E	
COUNTRY				PROVINCE					
INDIA				MYSORE					
AREA NO		SUBJECT		SUBJECT		SUBJECT		SUBJECT	
315 U		CIV							
B	H	A	D	R	A	V	A	T	I
25									
U	B	I	L	E	E	T	E	C	H
45									
<p>→ AT MYSORE IRON & STEEL WORKS.</p>									
DATE OF PHOTO		TYPE		QUALITY		CLASS		NO. OF COPIES	
		4		2		4		1	
CLASSIFICATION								SOURCE OF PHOTOGRAPH	
Approved For Release 1999/09/21 : CIA-RDP78-05867A000200590002-2		CIA		CIA				THE MYSORE IRON & STEEL WORKS	
								MILL	

PHOTO NO. 260076		LOT NO. 1-545/2A		MAP REFERENCE B		LATITUDE 7A00		LONGITUDE 0200590002-2	
COUNTRY INDIA				PROVINCE MYSORE					
AREA NO. 31521		SUBJECT 49F		SUBJECT		SUBJECT		SUBJECT	
B	H	A	D	5	R	A	V	A	T
10									
R	O	N		25	E		S	T	E
30									
P	-	Y	A	45	R	D			
50									
OF OPEN HEARTH FURNACE									
DATE OF PHOTO		TYPE	QUALITY	CLASS	NO. OF CARDS	SOURCE OF PHOTOGRAPH			
		4	2	4	1	THE MYSORE IRON & STEEL WORKS			
CLASSIFICATION		Approved For Release 1989/09/21 : CIA-RDP78-05867A000200590002-2							
FORM NO. 174		USE PREVIOUS EDITIONS							

PHOTO ANALYSIS REPORT

PHOTO NO. 200017		LOT NO. 15255		MAP REFERENCE		LATITUDE 42 03 N		LONGITUDE 25 35 E	
Approved For Release 1999/09/24 : CIA-RDP78-05867A000200590002-2 COUNTRY BULGARIA PROVINCE KHASKOVO									
AREA NO. 3220 M		SUBJECT ADI		SUBJECT		SUBJECT		SUBJECT	
D I M I T R O V G R A D		C H E M I C A L		C O M B I N E		S T A L I N		E N E R G Y	
E N E R G Y		V I E W							
DATE OF PHOTO TYPE QUALITY CLASS NO. OF CARDS SOURCE OF PHOTOGRAPH SEPT 5 4 2 BC 1 [REDACTED]									
CLASSIFICATION CONFIDENTIAL Approved For Release 1999/09/24 : CIA-RDP78-05867A000200590002-2 FORM NO. 174 1 Jun 56 USE PREVIOUS EDITIONS									

PHOTO ANALYSIS REPORT

PHOTO NO. 24991P LOT NO. 15255 MAP REFERENCE C 42002-25 35 E
 COUNTRY BULGARIA AREA NO. 3220 M ADI SUBJECT DIMITROVGRAD STALIN
 CHEMICAL COMBINE GENERAL VIEW

25X1A

DATE OF PHOTO	TYPE	QUALITY	CLASS	NO. OF CARDS	SOURCE OF PHOTOGRAPH
SEPT 56	4	2	BC 1		
CLASSIFICATION CONFIDENTIAL					
FORM NO. 174 USE PREVIOUS EDITIONS					

PHOTO ANALYSIS REPORT

PHOTO NO.		LOT NO.		MAP REFERENCE		LATITUDE		LONGITUDE	
Approved For Release 1999/09/21 : CIA-RDP78-05867A000200590002-2		15 55		78 05867A000200590002-2		25		35 E	
COUNTRY				PROVINCE					
BULGARIA				KHASKOVO					
AREA NO.	SUBJECT	SUBJECT	SUBJECT	SUBJECT	SUBJECT	SUBJECT	SUBJECT	SUBJECT	SUBJECT
3220 M	ADI								
D I M I	T R O V	G R A D					S T	I L	N
	C H E M	I C A L					C O M B	I N E	
I P E S		T A N K S							
25X1A									
DATE OF PHOTO		TYPE	QUALITY	CLASS	NO. OF CARDS	SOURCE OF PHOTOGRAPH			
SEPT		56	4	2	BC 1				
CLASSIFICATION Approved For Release 1999/09/21 : CIA-RDP78-05867A000200590002-2									
SECRET-NOFORN-CONTINUED CONTROL									

PHOTO NO.	200020	LOT NO.	150628	MAP REFERENCE	7A000200590002-2	LATITUDE	53-34 N	LONGITUDE	11 30 E
COUNTRY	GERMANY		PROVINCE MECKLENBURG-VORPOMMERN						
AREA NO	314 M	SUBJECT	AGG	SUBJECT	AGB	SUBJECT	ALA	SUBJECT	AL9
W I S M A R		M A T H		I A		S - T H E S		20	
E N		S H I P Y A R D		F R O M		H A R		40	
B O R								45	
25X1A									
DATE OF PHOTO		TYPE		QUALITY		CLASS		NO. OF CARDS	
26 Oct 56		4		2		B		4	
CLASSIFICATION		Approved For Release 1999/09/21		CIA-RDP78-05867A000200590002-2		SOURCE OF PHOTOGRAPH		[REDACTED]	
FORM NO. 1 Jan 54		174		USE PREVIOUS EDITIONS		RPC			