

PHOTO NO. 250024 LOT NO. J-5030 MAP REFERENCE LATITUDE LONGITUDE

COUNTRY Approved For Release 1999/09/21 : CIA-RDP78-05867A000200590004-0

USSR / S. EUROPEAN RSFSR / STALINGRAD OBLAST

AREA NO. 28N SUBJECT AOP SUBJECT C32 SUBJECT SUBJECT SUBJECT SUBJECT SUBJECT SUBJECT

STALINGRAD TRENCH

G M A C H I N E W O R K I N G

STREET

25X1A

DATE OF PHOTO TYPE QUALITY CLASS NO. OF CARDS SOURCE OF PHOTOGRAPH

29 JUL - 25 AUG 56 4 2 4 2

CLASSIFICATION Approved For Release 1999/09/21 : CIA-RDP78-05867A000200590004-0

FORM NO. 174 USE PREVIOUS EDITIONS

PHOTO ANALYSIS REPORT

PHOTO NO. 250025		LC-1 NO.		MAP REFERENCE		LATITUDE		LONGITUDE		
Approved For Release 1999/09/21 : CIA-RDP78-05867A000200590004-0 COUNTRY CZECHOSLOVAKIA PROVINCE BOHEMIA										
AREA NO. 127M		SUBJECT AGZ		SUBJECT AF6		SUBJECT		SUBJECT		
P	R	A	G	U	E	P	L	A	W	
G	I	N	G	I	R	R	I	G	A	
H	E	S	A	T	E	X	H	I	B	
				↓ INDUSTRIAL						
25X1A										
DATE OF PHOTO			TYPE		QUALITY		CLASS		NO. OF CARDS	
29 JUL - 25 AUG 56			4		2		4		2	
CLASSIFICATION			Approved For Release 1999/09/21 : CIA-RDP78-05867A000200590004-0 000							
FORM NO. 174 1 Jan 56 USE PREVIOUS EDITIONS PHOTO ANALYSIS REPORT										

[illegible]

PHOTO NO.		LOT NO.		MAP REFERENCE		LATITUDE		LONGITUDE	
APPROVED		APPROVED		APPROVED		APPROVED		APPROVED	
COUNTRY		PROVINCE		SUBJECT		SUBJECT		SUBJECT	
IRAN		TEHERAN		SUBJECT		SUBJECT		SUBJECT	
AREA NO.		SUBJECT		SUBJECT		SUBJECT		SUBJECT	
325K		C42		SUBJECT		SUBJECT		SUBJECT	
TEHERAN		SUBJECT		SUBJECT		SUBJECT		SUBJECT	
LACE		FRONT		SUBJECT		SUBJECT		SUBJECT	
FOUNTAIN		SUBJECT		SUBJECT		SUBJECT		SUBJECT	
25X1A		SUBJECT		SUBJECT		SUBJECT		SUBJECT	
DATE OF PHOTO		TYPE		QUALITY		CLASS		NO. OF CARDS	
March 5 6		4		2		C		1	
CLASSIFICATION		APPROVED		APPROVED		APPROVED		APPROVED	
CONFIDENTIAL		APPROVED		APPROVED		APPROVED		APPROVED	

[illegible]

PHOTO NO.		LOT NO.		MAP REFERENCE		LATITUDE		LONGITUDE	
258020		1099/09/21		CIA-RDP78-05867A000200590001-0		E		E	
COUNTRY				PROVINCE					
IRAN				TEHERAN					
AREA NO	SUBJECT	SUBJECT	SUBJECT	SUBJECT	SUBJECT	SUBJECT	SUBJECT	SUBJECT	SUBJECT
325K	COS								
TEHERAN	5		10	US	15	EMBASSY	20		
FRONT	25		30	ENTRANCE	35		40		
	45		50						
25X1A									
DATE OF PHOTO		TYPE	QUALITY	CLASS	NO. OF CARDS	SOURCE OF PHOTOGRAPH			
March 5 6		4	2	C	1				
CLASSIFICATION		Approved For Release 1999/09/21 : CIA-RDP78-05867A000200590001-0							

PHOTO NO. 050021		LOT NO. 1399/09/21		MAP REFERENCE 3448A1		LATITUDE 118 30 E		LONGITUDE	
Approved For Release 1999/09/21 : CIA-RDP78-05867A000200590004-0									
COUNTRY IRAN				PROVINCE HAMADAN					
AREA NO. 425K		SUBJECT AKA		SUBJECT C6B		SUBJECT C5N		SUBJECT	
H A M A D A N		5		10		15		20	
H E R		25		30		35		40	
45		50		55		60		65	
25X1A									
DATE OF PHOTO		TYPE		QUALITY		CLASS		NO. OF CARDS	
March 56		4		2		C		3	
CLASSIFICATION		REFURN		RECEIVED BY		SOURCE OF PHOTOGRAPH		0	
CONFIDENTIAL				OK					

PHOTO NO. 250032		LOT NO. 5483		MAP REFERENCE		LATITUDE		LONGITUDE	
COUNTRY IRAN				PROVINCE KERMANSHAH					
AREA NO. 605K		SUBJECT AKV		SUBJECT DOD		SUBJECT D39		SUBJECT	
B I S I		T U N		(N ¹⁰ R)		H A		M A D A N	
K E R M A N S H A H		R D		N R		B I S			
I T U M		R O C K							
25X1A									
DATE OF PHOTO		TYPE		QUALITY		CLASS		NO. OF CARDS	
March 5 6		4		2		C		4	
CLASSIFICATION		174		USE PREVIOUS EDITIONS		SOURCE OF PHOTOGRAPH			
Approved For Release 1999/09/21 : CIA-RDP78-05867A000200590004-0				0004-0					

PHOTO NO.		250033		LOT NO.		T 60 18		MAP REFERENCE		LATITUDE		LONGITUDE	
Approved For Release 1999/09/21 : CIA-RDP78-05867A000200590004-0													
COUNTRY				IRAN									
AREA NO				SK									
SUBJECT				AKW DDD									
SUBJECT				KERMANSH4H									
SUBJECT				B I S I T U N - H A M A D A N R D									
SUBJECT				B R I D G E ① 5 - 2 0 M L [F R] A									
SUBJECT				B A D A B A D P A S S									
				SW OF									
				(3 4 2 2 N									
				4 7 2 6 E)									
				(3 4 4 8 N									
				4 8 3 0 E)									
				25X1A									
DATE OF PHOTO				TYPE		QUALITY		CLASS		NO. OF CARDS		SOURCE OF PHOTOGRAPH	
March 5 6				4		2		C		2		[REDACTED]	
CLASSIFICATION				Approved For Release 1999/09/21 : CIA-RDP78-05867A000200590004-0									
CONFIDENTIAL				NOFORN									
FORM NO. 174				1 Jun 56									
USE PREVIOUS EDITIONS													
PHOTO ANALYSIS REPORT													

[illegible]

PHOTO NO. 250035		LOT NO. 250035		ANAP REFERENCE 7805867A000200590004-0		LATITUDE 3		LONGITUDE 40	
COUNTRY IRAN				PROVINCE HAMADAN					
AREA NO. 425K		SUBJECT DO D		SUBJECT C62		SUBJECT		SUBJECT	
H A M A D A N		3		10		15		20	
Y		23		30		35		40	
M T S		1		N		B G		2	
45		50		55		60		65	
25X1A									
DATE OF PHOTO		TYPE		QUALITY		CLASS		NO. OF CARDS	
March 56		Y		2		C		2	
CLASSIFICATION		APPROVED BY						90004-0	
Approved For Release 1999/09/21 : CIA-RDP7805867A000200590004-0		Approved For Release 1999/09/21 : CIA-RDP7805867A000200590004-0						Approved For Release 1999/09/21 : CIA-RDP7805867A000200590004-0	

PHOTO NO. 250026		LOT NO. 05867A		MAP REFERENCE 78-05867A		LATITUDE 34° 18' N		LONGITUDE 78° 30' E	
Approved For Release 1999/09/21 : CIA-RDP78-05867A000200590004-0 COUNTRY IRAN									
PROVINCE HAMADAN									
AREA NO. 425K		SUBJECT DOD		SUBJECT AKV		SUBJECT		SUBJECT	
H A M A D A N		(NR)		H A M A D A N		-		-	
K E R M A N		S H A H		R O A D		[INTS]		-	
I N		B E							

25X1A

DATE OF PHOTO			TYPE		QUALITY		CLASS		NO. OF CARDS		SOURCE OF PHOTOGRAPH	
March 56			4		2		C		2		[REDACTED]	

0

FORM NO. 174
 1 Jan 54

Approved For Release 1999/09/21 : CIA-RDP78-05867A000200590004-0
 CONFIDENTIAL

USE PREVIOUS EDITIONS

PHOTO ANALYSIS REPORT


PHOTO NO. 250037		LOT NO.		MAP REFERENCE		LATITUDE		LONGITUDE	
Approved For Release 1999/09/21 : CIA-RDP78-05867A000200590004-0 37 30N 49 00E									
COUNTRY IRAN				PROVINCE KERMANSHAH					
AREA NO. 615K	SUBJECT AKV	SUBJECT AH3	SUBJECT AHH	SUBJECT	SUBJECT	SUBJECT	SUBJECT	SUBJECT	SUBJECT
KANG	AVAR	(NR)	D	ON	KEY				
CARRY	ING	POLES	S						
25X1A									
DATE OF PHOTO		TYPE	QUALITY	CLASS	NO. OF CARDS	SOURCE OF PHOTOGRAPH			
March	56	4	2	C	3				
CLASSIFICATION CONFIDENTIAL Approved For Release 1999/09/21 : CIA-RDP78-05867A000200590004-0									
FORM NO. 1 Jan 56 174 USE PREVIOUS EDITIONS PHOTO ANALYSIS REPORT									

PHOTO NO.	LOT NO.	MAP REFERENCE	LATITUDE	LONGITUDE
Approved For Release 1999/09/24 : CIA-RDP78-05867A000200590004-0 250028				
COUNTRY	PROVINCE			
IRAN				
AREA NO. SK	SUBJECT AKV D38	SUBJECT AKE	SUBJECT DOD	DOR
H A M A D A N - K E R M A N S H A H R				
O A D	²⁵ I S T A E A M B Y ³⁵ R O A D ⁴⁰ S			
T R U C K S				
(3Y 48N)	(3Y 19N) 48 3DE) 47 04E)			
25X1A				
DATE OF PHOTO	TYPE	QUALITY	CLASS	NO. OF CARDS
MARCH 5 6	4	2	C	5
CONFIDENTIAL	Source of Photograph [REDACTED]			
FORM NO. 1 Jan 54 174 USE PREVIOUS EDITIONS	APPROVED FOR RELEASE 1999/09/24 : CIA-RDP78-05867A000200590004-0			

[illegible]

PHOTO NO. 250040		LOT NO. 1399/09/21		MAP REFERENCE CIA-RDP78-05867A000200590004-0		LATITUDE		LONGITUDE	
COUNTRY IRAN				PROVINCE					
AREA NO. SK		SUBJECT DOD	SUBJECT DCG	SUBJECT AKU	SUBJECT	SUBJECT	SUBJECT	SUBJECT	SUBJECT
HAMADAN		-		KE	RMAN	SHAH	R		
CIAD		VIEW		OF		VALLEY		Y	
+ MT S									
				(34 48N					
				48 30E)					
						(34 19N			
						47 04E			
				25X1A					
DATE OF PHOTO March 56		TYPE Y	QUALITY 2	CLASS C	NO. OF CARDS 3	SOURCE OF PHOTOGRAPH [REDACTED]			
CLASSIFICATION Approved for Release 1999/08/21		SECRET		CE					
FORM NO. 174 1 Jan 56 USE PREVIOUS EDITIONS									

PHOTO ANALYSIS REPORT

PHOTO NO. 250041		LOT NO.		MAP REFERENCE		LATITUDE		LONGITUDE	
COUNTRY 1. RAN				PROVINCE					
AREA NO. 5/K		SUBJECT DOD		SUBJECT DOG		SUBJECT AKU		SUBJECT DGS	
SUBJECT		SUBJECT		SUBJECT		SUBJECT		SUBJECT	
H A M A D A N - K E R M A N S H A H R		P R O B A B L Y		A S A D A B					
O A D		P A S S							
A D									
(3449N 4810E)									
25X1A									
DATE OF PHOTO March 56		TYPE Y		QUALITY 2		CLASS C		NO. OF CARDS 4	
CLASSIFICATION		APPROVED BY		DATE		SOURCE OF PHOTOGRAPH			
Approved For Release 1999/05/21 : CIA-RDP78-05867A000200590004-0		1E							
FORM NO. 174 USE PREVIOUS EDITIONS									

PHOTO ANALYSIS REPORT

[illegible]

PHOTO NO. 250043		LOT NO. 1483		MAP REFERENCE		LATITUDE		LONGITUDE	
COUNTRY IRAN		PROVINCE		Approved For Release 1999/09/24 : CIA-RDP78-05867A000200590004-0					
AREA NO. 235K	SUBJECT AH3	SUBJECT C72	SUBJECT	SUBJECT	SUBJECT	SUBJECT	SUBJECT	SUBJECT	SUBJECT
M E S H E D	5	(N R)	10	P A S T U R E	15				20
A N D	25	S H E E P	30	B O Y S	35				40
S	45	O F	50	C I T Y					
FROM									
25X1A									
DATE OF PHOTO		TYPE	QUALITY	CLASS	NO. OF CARDS	SOURCE OF PHOTOGRAPH			
March 56		4	2	C	2	[REDACTED]			
CLASSIFICATION CONFIDENTIAL						004-0			

PHOTO NO

COUNTRY

PROVINCE

AREA NO.

SUBJECT

SUBJECT

SUBJECT

SUBJECT

SUBJECT

利達洋行

INRC

INFO

B

1	2	3	4	5	6
	P	T		A	

D	-	M	E	S	H	E	L
---	---	---	---	---	---	---	---

	K	O	A	D
25				

74

25				
----	--	--	--	--

T	H	R	O	U	G	H
---	---	---	---	---	---	---

הנהגתו

1

(3252N
5913E)

(26 18 N
59 36 E)

25X1A

DATE OF PHOTO

TYPE

Q114' TV

CLASS

NO. OF CARDS

PRINCIPLE OF PHOTOGRAPHY

ma

Approved For Release 1999/09/21 : CIA-RDP80-01060A000100010001-6

-C

PHOTO ANALYTIC REPORT

(20)

PHOTO NO.		250045		LOT NO.		MAP REFERENCE		LATITUDE		LONGITUDE	
Approved For Release 1999/09/24 : CIA-RDP78-05867A000200590004-0											
COUNTRY				PROVINCE							
IRAN				KHURASAN							
AREA NO		SUBJECT		SUBJECT		SUBJECT		SUBJECT		SUBJECT	
235K		AKV		DOD		DOU					
BIRJAN		5		D		10		MESHED		15	
ROAD		25		I		30		VALLEY		35	
KIS		45				50				60	
				(32 52 N				(36 18 N			
				59 13 E)				59 36 E)			
25X1A											
DATE OF PHOTO		TYPE		QUALITY		CLASS		NO. OF CARDS		SOURCE OF PHOTOGRAPH	
March		5 6		4 2		C		3			
CLASSIFICATION											
Approved For Release 1999/09/24 : CIA-RDP78-05867A000200590004-0											
FORM NO. 174 USE PREVIOUS EDITIONS											

PHOTO NO. 250046		LIST NO.		MAP REFERENCE		LATITUDE		LONGITUDE	
Approved For Release 1999/09/21 : CIA-RDP78-05867A000200590004-0									
COUNTRY IRAN				PROVINCE KHURASAN					
AREA NO. 235K	SUBJECT C72	SUBJECT C7G	SUBJECT	SUBJECT	SUBJECT	SUBJECT	SUBJECT	SUBJECT	SUBJECT
B	I	R	J	A	N	D	-	M	E
W	O	M	A	N	4	C	H	I	L
(32 52N 59 12E)									
(36 18N 59 36E)									
25X1A									
DATE OF PHOTO		TYPE	QUALITY	CLASS	NO. OF CARDS	SOURCE OF PHOTOGRAPH			
March 56		9K	2	C	2	[REDACTED]			
CLASSIFICATION		Approved For Release 1999/09/21 : CIA-RDP				04-0			
CONFIDENTIAL		NOFORN				[REDACTED]			

PHOTO NO.	25X1A		LOT NO.	1999/09/21		MAP REFERENCE	CIA-RDP78-05867A000200590004-0		LATITUDE	LONGITUDE		
COUNTRY	IRAN				PROVINCE KHURASAN							
AREA NO	235K	SUBJECT	C78	SUBJECT	AH2	SUBJECT	AKV	SUBJECT	ULD	SUBJECT	SUBJECT	SUBJECT
B	J	R	J	A	N	D	-	M	E	S	H	E
T	R	A	V	E	L	E	R			P	A	C
M	A	I	L	S								
						(32 52N 59 12E)						
						(36 18N 59 36E)						
25X1A												
DATE OF PHOTO			TYPE	QUALITY	CLASS	NO. OF CARS		SOURCE OF PHOTOGRAPH				
March 5 6			4	2	C	4		[REDACTED]				
CLASSIFICATION						004-0						

PHOTO NO. 250060		LOT NO. 140		MAP REFERENCE		LATITUDE		LONGITUDE	
Approved For Release 1999/09/21 : CIA-RDP78-05867A000200590004-0									
COUNTRY IRAN				PROVINCE KHURASAND					
AREA NO 235K	SUBJECT C7G	SUBJECT AKV	SUBJECT DOD	SUBJECT AH3	SUBJECT	SUBJECT	SUBJECT	SUBJECT	SUBJECT
B	J	R	J	A	N	D	-	M	E
W	O	M	A	N	T	R	A	V	E
D	O	N	K	E	Y				
(32 52 N					(36 18 N				
59 13 E)					59 36 E)				
					25X1A				
DATE OF PHOTO		TYPE	QUALITY	CLASS	NO. OF CARDS	SOURCE OF PHOTOGRAPH			
March 56		4	2	C	4	[REDACTED]			
CLASSIFICATION: Approved For Release 1999/09/21 : CIA-RDP78-05867A000200590004-0									

PHOTO NO.		LOT NO.		MAP REFERENCE		LATITUDE		LONGITUDE	
250060		1999/09/21		CIA-RDP78-05867A000200590004-0		E		✓	
COUNTRY				PROVINCE					
IRAN				KHURASAN					
AREA NO		SUBJECT	SUBJECT	SUBJECT	SUBJECT	SUBJECT	SUBJECT	SUBJECT	SUBJECT
235K		C6B	AKC	C68	C78	C72	C7G		
R	U	M	S	T	R	E	E	T	S
A	S	S	E	N	G	E	R	S	
S	N	R	B	U	S				
ILLEGIB									
25X1A									
DATE OF PHOTO		TYPE	QUALITY	CLASS	NO. OF CARDS	SOURCE OF PHOTOGRAPH			
March 5 6		4	2	C	6				
CLASSIFICATION		release 1999/09/21				CIA-RDP78-05867A000200590004-0			

PHOTO NO. 250050		LOT NO. 250050		MAP REFERENCE 780586Z		LATITUDE 350000		LONGITUDE 430000	
Approved For Release 1999/09/21 : CIA-RDP78-0586Z A00020059000430E									
COUNTRY IRAN				PROVINCE KHURASAN					
AREA NO. 235K	SUBJECT C72	SUBJECT C76	SUBJECT C6B	SUBJECT	SUBJECT	SUBJECT	SUBJECT	SUBJECT	SUBJECT
T	U	R	B	A	T	-	I	-	H
A	I	D	A	R	I	(NR)			
S	T	R	E	E	T	S	C	E	N
L	L	A	G	E		W	O	M	E
ILLEGIB					25X1A				
DATE OF PHOTO		TYPE	QUALITY	CLASS	NO. OF CARDS	SOURCE OF PHOTOGRAPH			
March 56		4	2	C	3				
CLASSIFICATION A		Approved For Release 1999/09/21 : CIA-RDP78-0586Z A00020059000430E							

PHOTO NO.		LOT NO.		MAP REFERENCE		LATITUDE		LONGITUDE	
Approved For Release 1999/09/21 : CIA-RDP78-05867A000200390004-5 CONFIDENTIAL									
COUNTRY				PROVINCE					
IRAN				KHURASAN					
AREA NO	SUBJECT	SUBJECT	SUBJECT	SUBJECT	SUBJECT	SUBJECT	SUBJECT	SUBJECT	SUBJECT
235K	C98	CD8	C6B						
M	E	S	H	E	D	P	R	E	S
						B	Y	T	E
						R	I	A	N
H	O	S	P	I	T	A	L	N	U
						R	S	E	S
S	T	I	N	F	R	O	N	T	
25X1A									
DATE OF PHOTO		TYPE	QUALITY	CLASS	NO. OF CARDS	SOURCE OF PHOTOGRAPH			
March 56		4	2	C	3				
CLASSIFICATION		Approved For Release 1999/09/21 : CIA-RDP78-05867A000200390004-5				004-0			
CONFIDENTIAL									

PHOTO NO.			LOT NO.			MAP REFERENCE			LATITUDE			LONGITUDE						
Approved For Release 1999/09/21 : CIA-RDP78-05867A000200590004-0																		
COUNTRY						PROVINCE												
AREA NO			SUBJECT		SUBJECT		SUBJECT		SUBJECT		SUBJECT		SUBJECT		SUBJECT			
IRAN			AKV		DOD													
5K																		
Z	A	H	I	D	A	N	-	B	I	R	J	A	N	D	R	O	A	D
	L	O	O	K	I	N	G	N	O	R	T	H						
(29 30N 60 52E)						(32 52N 59 13E) 25X1A												
DATE OF PHOTO			TYPE		QUALITY		CLASS		NO. OF CARDS		SOURCE OF PHOTOGRAPH							
March 5 6			4		2		C		2									
CLASSIFICATION			APPROVED FOR RELEASE 1999/09/21 : CIA-RDP78-05867A000200590004-0		CONFIDENTIAL		NOFORN		U									
FORM NO. 174			USE PREVIOUS EDITIONS		PHOTO ANALYSIS REPORT													

PHOTO NO. 250057		LOT NO.		MAP REFERENCE		LATITUDE		LONGITUDE	
Approved For Release 1999/09/21 : CIA-RDP78-05867A000200590004-0									
COUNTRY IRAN				PROVINCE					
AREA NO. SK	SUBJECT AHZ	SUBJECT	SUBJECT	SUBJECT	SUBJECT	SUBJECT	SUBJECT	SUBJECT	SUBJECT
ZAH	1	DAN	-	B	1	RAJAN	D	ROAD	D
W	1	N	T	E	R	S	H	E	E
P	F	O	L	D	I	D	I	D	I
(29 30N 60 52E)					(22 52N 59 13E)				
25X1A									
DATE OF PHOTO March 5 6		TYPE 4	QUALITY 2	CLASS C	NO. OF CARDS 1	SOURCE OF PHOTOGRAPH			
CLASSIFICATION SECRET		APPROVED BY KE				04-0			

PHOTO NO. 258056		LOT NO.		MAP REFERENCE		LATITUDE		LONGITUDE	
Approved For Release 1999/09/21 : CIA-RDP78-05867A000200590004-0									
COUNTRY IRAN				PROVINCE KHURASAN					
AREA NO. 235K		SUBJECT AKV		SUBJECT DOD		SUBJECT		SUBJECT	
BIRJAND		(NR)		ROAD		NOR		20	
TH OF		CITY		MTS		IN		40	
G								50	
25X1A									
DATE OF PHOTO		TYPE		QUALITY		CLASS		NO. OF CARDS	
March 56		4		2		C		2	
CLASSIFICATION		NOFORN		APPROVED BY		GE		[REDACTED]	
Approved For Release 1999/09/21 : CIA-RDP78-05867A000200590004-0									

PHOTO NO.		LOT NO.		MAP REFERENCE		LATITUDE		LONGITUDE	
APPROVED For Release 1999/09/21 : CIA-RDP78-05867A000200590004-0									
COUNTRY				PROVINCE					
IRAN									
AREA NO	SUBJECT	SUBJECT	SUBJECT	SUBJECT	SUBJECT	SUBJECT	SUBJECT	SUBJECT	SUBJECT
5K	AKV	AKU							
Z A H I	D A N	- B I R I	A N	D	R O A D				
U D	M A R K E R	B Y	S I D E						
O F	R O A D								
(29 30N 60 52E)					(32 52N 59 13E)				
25X1A									
DATE OF PHOTO		TYPE	QUALITY	CLASS	NO. OF CARDS	SOURCE OF PHOTOGRAPH			
March 54		4	2	C	2	[REDACTED]			
CLASSIFICATION		APPROVED For Release 1999/09/21 : CIA-RDP78-05867A000200590004-0				04-0			

PHOTO NO.		LOT NO.		MAP REFERENCE		LATITUDE		LONGITUDE	
058005		1999/09/21		CIA-RDP78-05867A000200590004-0					
COUNTRY				PROVINCE					
IRAN									
AREA NO		SUBJECT		SUBJECT		SUBJECT		SUBJECT	
5K		C72		C78		C28		C68	
AKA									
2		A		H		1		D	
A		N		-		B		1	
R		J		A		N		D	
R		O		A		D			
V		I		L		L		A	
G		E		R		S		V	
I		N		B		G		V	
<p>SEE CIA 250057 for photo of</p> <p>(29 30N VILLAGE</p> <p>60 52E) (32 52N</p> <p>25X1A 59 13E)</p>									
DATE OF PHOTO		TYPE		QUALITY		CLASS		NO. OF CARDS	
March 5		6		4		2		C	
5								5	
CLASSIFICATION		Approved For Release 1999/09/21 : CIA-RDP78-05867A000200590004-0		CONFIDENTIAL		NOFORN		04-0	

PHOTO NO. 250057		LOT NO. 4613		MAP REFERENCE 1999/09/21		LATITUDE CIA-RDP78-05867A000200590004-0		LONGITUDE	
COUNTRY IRAN				PROVINCE					
AREA NO. SK		SUBJECT AKV		SUBJECT C68		SUBJECT C38		SUBJECT DOD	
ZAH		DAN		BIR		JAN		ROAD	
UN		IDENTIFIED		VILLA		GE			
<div style="display: flex; justify-content: space-around;"> <div>(29 30N 60 52E)</div> <div>(32 52N 59 12E)</div> </div>									
25X1A									
DATE OF PHOTO		TYPE		QUALITY		CLASS		NO. OF CARDS	
March 5 6		4		2		C		4	
CLASSIFICATION		APPROVED FOR RELEASE 1999/09/21		CIA-RDP		4-0			
<div style="display: flex; justify-content: space-between;"> <div>FORM NO. 174 1 Jun 56</div> <div>USE PREVIOUS EDITIONS</div> <div>PHOTO ANALYSIS REPORT</div> </div>									

PHOTO NO. 250050		LOT NO. 46		MAP REFERENCE Approved For Release 1999/09/21 : CIA-RDP78-05867A000200590004-0		LATITUDE		LONGITUDE	
COUNTRY IRAN				PROVINCE					
AREA NO. SK		SUBJECT AKV		SUBJECT D08		SUBJECT		SUBJECT	
ZAH		1 DAN		- B		1 RJ		AN D	
[DE		25 S		30 E		35 R		40 T	
		45		50					
<div style="display: flex; justify-content: space-between;"> <div> (29 30N 60 52E) </div> <div> (32 52N 59 13E) </div> </div>									
ILLEGIB					25X1A				
DATE OF PHOTO		TYPE		QUALITY		CLASS		NO. OF CARDS	
march 5 6		4		2		2		2	
CLASSIFICATION		E		F		G		H	

[illegible]

Approved For Release 1999/09/21 : CIA-RDP78-05867A000200590004-0


PHOTO NO.	250061	LOT NO.		MAP REFERENCE		LATITUDE		LONGITUDE	
COUNTRY	IRAN		PROVINCE		KERMAN		60 52 E		
AREA NO	735K	SUBJECT	DD	SUBJECT	DDU	SUBJECT	AKV	SUBJECT	
	Z A H I	5	D A N	10	(N R)		R O A D	15	20
	T H	25	O F	30	C I T Y			35	40
		45		50					
25X1A									
DATE OF PHOTO		TYPE	QUALITY	CLASS	NO. OF CARDS	SOURCE OF PHOTOGRAPH			
March 5 6 4		2	C	3					
Approved For Release 1999/09/21 : CIA-RDP78-05867A000200590004-0									
CONFIDENTIAL									
FORM NO. 174 USE PREVIOUS EDITIONS									
PHOTO ANALYSIS REPORT									

PHOTO NO.	250062		LOT NO.	4073		MAP REFERENCE	LATITUDE		LONGITUDE	
Approved For Release 1999/09/21 : CIA-RDP78-05867A000200590004-0										
COUNTRY	IRAN			PROVINCE						
AREA NO			KHURASAN							
235K		SUBJECT	AKV	SUBJECT	DOD	SUBJECT	D39	SUBJECT		SUBJECT
T	U	R	B	A	T	-	1	-	H	A
H	E	D	R	O	A	D	S	M	A	L
A	M	B	Y	R	O	A	D	S	T	R
(36 18N 59 36E)										
(35 16N 59 12E)										
25X1A										
DATE OF PHOTO		TYPE	QUALITY	CLASS	NO. OF CARDS	SOURCE OF PHOTOGRAPH				
March 56		4	2	C	3					
CLASSIFICATION										
Approved For Release 1999/09/21 : CIA-RDP78-05867A000200590004-0										
FORM NO. 174 1 Jun 56 USE PREVIOUS EDITIONS										

PHOTO ANALYSIS REPORT

PHOTO NO. 250063		LOT NO. 50/3		MAP REFERENCE CIA-RDP78-05867A000200590004-9		LATITUDE 25X1A		LONGITUDE 04-0	
COUNTRY IRAN		PROVINCE KHURASAN							
AREA NO 235K		SUBJECT DD		SUBJECT AKV		SUBJECT		SUBJECT	
RUM		(NR)		BIRJAN		D		MESH	
ED		ROAD		WASH		HOUT			
(36 18N 59 36E)		(3252N 59 13E)							
DATE OF PHOTO March 56		TYPE Y		QUALITY 2		CLASS C		NO. OF CARDS 2	
CLASSIFICATION CONFIDENTIAL		SOURCE OF PHOTOGRAPH [REDACTED]							
FORM NO. 174 USE PREVIOUS EDITIONS									

PHOTO NO. 250067		LOT NO.		MAP REFERENCE		LATITUDE		LONGITUDE	
Approved For Release 1999/09/21 : CIA-RDP78-05867A000200590004-0									
COUNTRY IRAN				PROVINCE					
AREA NO. SK		SUBJECT AKY	C78	SUBJECT		SUBJECT		SUBJECT	
ZAH	DAN	-	BIRJAND	ROAD		ROAD		ROAD	
ROAD		REPAIRMENT		N					
(29 30N)		(32 52N)		60 52E)		59 13E)			
25X1A									
DATE OF PHOTO March 5 6			TYPE 4	QUALITY 2	CLASS C	NO. OF CARDS 2	SOURCE OF PHOTOGRAPH		
CLASSIFICATION CONFIDENTIAL			Approved For Release 1999/09/21 : CIA-RDP78-05867A000200590004-0				04-0		
FORM NO. 174 USE PREVIOUS EDITIONS									


PHOTO NO. 250065		LOT NO. 5463		MAP REFERENCE C-78		LATITUDE 30°		LONGITUDE 59°04'30"E	
COUNTRY IRAN		PROVINCE KHURASAN							
AREA NO. 235K		SUBJECT C72	SUBJECT C78	SUBJECT C6B	SUBJECT AKC	SUBJECT	SUBJECT	SUBJECT	SUBJECT
B	I	R	S	A	N	D	S	T	S
C	E	N	E						
D	W	N	S	P	E	O	P	L	E
E	R	S	N	R	B	U	S		
25X1A									
DATE OF PHOTO March 5 6		TYPE 4	QUALITY 2	CLASS C	NO. OF CARDS 4	SOURCE OF PHOTOGRAPH 			
CLASSIFICATION Approved For Release 1999/09/21 : CIA-RDP78-05867A000200590004-0									
FORM NO. 1 Jun 56									

PHOTO ANALYSIS REPORT

PHOTO NO. 250056		LOT NO. 4013		MAP REFERENCE 3805867A000200598004-0		LATITUDE		LONGITUDE	
COUNTRY IRAQ				PROVINCE DULAIM					
AREA NO. 604K		SUBJECT AKW		SUBJECT		SUBJECT		SUBJECT	
R	A	M	A	D	I	(N	R)	10	
B	R	I	D	E	E			15	
E	R	E	U	P	H	R	A	T	E
S								30	
E	A	C	H					35	
								40	
								45	
								50	
25X1A									
DATE OF PHOTO		TYPE		QUALITY		CLASS		NO. OF CARDS	
March 54		4		2		C		1	
CLASSIFICATION		APPROVED FOR RELEASE 1999/09/21 BY CIA-RDP						4-0	

PHOTO NO. 250065		LOT NO. 463		MAP REFERENCE 28-35867400020659000430E		LATITUDE		LONGITUDE										
COUNTRY IRAQ				PROVINCE DULAIM														
AREA NO. 604K		SUBJECT CaA		SUBJECT AKV		SUBJECT		SUBJECT										
R	U	T	B	A	R	E	S	T	H	C	U	S	E	4	20			
R	E	S	T	A	U	R	A	N	T	F	E	R	O	N	T	E	N	40
T	R	A	N	C	E													
25X1A																		
DATE OF PHOTO March 5 6				TYPE 4		QUALITY 2		CLASS C		NO. OF CARDS 2		SOURCE OF PHOTOGRAPH						
<div style="display: flex; justify-content: space-between;"> <div> <p>CLASSIFICATION</p> <p>Approved For Release 1999/09/21 : CIA-RDP</p> </div> <div> <p>CONFIDENTIAL</p> </div> </div>																		

[illegible]

[illegible]

PHOTO NO. 250070		LOT NO. [REDACTED]		LATITUDE 32 56 N		LONGITUDE 37 47 E	
COUNTRY IRAQ				PROVINCE DULAIM			
AREA NO. 604K		SUBJECT ADK	SUBJECT ADP	SUBJECT	SUBJECT	SUBJECT	SUBJECT
H-3	5	1	PC	10	P	U	M
	25		ACTIVE	30			
	45		TANKS	50	B	G	
AGE				25X1A			
[REDACTED]				25X1A			
[REDACTED]				25X1A			
[REDACTED]				25X1A			
DATE OF PHOTO		TYPE	QUALITY	CLASS	NO. OF CARDS	SOURCE OF PHOTOGRAPH	
March 5 6		4	2	C	2	[REDACTED]	
CLASSIFICATION		CONFIDENTIAL				-0	

Approved For Release 1999/09/21 : CIA-RDP78-05867A000200580004-0

FORM NO. 174 1 Jan 55 USE PREVIOUS EDITIONS

PHOTO ANALYSIS REPORT

[illegible]

PHOTO ANALYSIS REPORT

PHOTO NO.		250072		LOT NO.		4613		LATITUDE		5867A000200520004-0	
COUNTRY				PROVINCE				APPROVED FOR RELEASE 1999/09/24			
AREA NO.				SUBJECT				SUBJECT			
1RA9				DULAIM				604K AOK ACP			
H-3				IPC				PUMPINE			
NOW				INACTIVE				ST			
STORAGE				TANK				LOIL			
25X1A											
25X1A											
DATE OF PHOTO		TYPE		QUALITY		CLASS		NO. OF CARDS		SOURCE OF PHOTOGRAPH	
April 56		Y		2		C					
CLASSIFICATION		APPROVED FOR RELEASE 1999/09/24		CIA-R		004-0					
FORM NO. 174		USE PREVIOUS EDITIONS									

PHOTO NO. 250073		LOT NO.		MAP REFERENCE		LATITUDE N 33° 21' N E 44° 25'																			
COUNTRY IRAQ	Approved For Release 1999/09/21 : CIA-RDP78-05867A000200590004-0																								
AREA NO. 604K		SUBJECT AKY																							
B	A	G	H	D	A	D	-	R	A	M	A	D	I	R	D										
O	A	D		C	O	N	S	T	R	U	C	T	/	O	N										
		(33 21 N)						(33 24 N)																	
		44 25 E)						43 17 E)																	
DATE OF PHOTO																TYPE		QUALITY		CLASS		NO. OF CARDS		SOURCE OF PHOTOGRAPH	
Copy 1 5642C																									
CLASSIFICATION																Approved For Release 1999/09/21 : CIA-RDP78-05867A000200590004-0									
FORM NO. 1 Jan 56 174 USE PREVIOUS EDITIONS																									
PHOTO ANALYSIS REPORT																									

PHOTO NO. 25007		LOT NO.		MAP REFERENCE		LATITUDE		LONGITUDE	
Approved For Release 1999/09/21 : CIA-RDP78-05867A000200590004-8									
COUNTRY IRAQ				PROVINCE DULAIM					
AREA NO. 604K	SUBJECT AKU	SUBJECT	SUBJECT	SUBJECT	SUBJECT	SUBJECT	SUBJECT	SUBJECT	SUBJECT
R	U	T	B	A	(N	R)	10	R	D
U	N	C	25	A	M	M	A	N	-
D	A	M	A	50	R	D	S	31	A
S	C	U	S	40					
JUNCTION									
25X1A									
DATE OF PHOTO		TYPE	QUALITY	CLASS	NO. OF CARDS	SOURCE OF PHOTOGRAPH			
April 56		4	2	C	1				
CLASSIFICATION: CONFIDENTIAL									
Approved For Release 1999/09/21 : CIA-RDP78-05867A000200590004-8									

PHOTO NO. 250075		LOT NO.		MAP REFERENCE		LATITUDE		LONGITUDE		
Approved For Release 1999/09/21 : CIA-RDP78-05867A000200590004-0										
COUNTRY IRAQ				PROVINCE DULAIM						
AREA NO. 604K	SUBJECT AKU	SUBJECT	SUBJECT	SUBJECT	SUBJECT	SUBJECT	SUBJECT	SUBJECT	SUBJECT	
R	U	T	B	A	(N	R)	10	R	D	
S	I	G	N							
U	N	C	A	M	M	A	N	-	B	
A	M	A	S	C	U	S	50	R	D	
D	A	M	A	S	C	U	S	R	D	
JUNCTION										
25X1A										
DATE OF PHOTO		TYPE	QUALITY	CLASS	NO. OF CARDS	SOURCE OF PHOTOGRAPH				
April	5	6	4	2	C	1				
Approved For Release 1999/09/21 : CIA-RDP78-05867A000200590004-0						4-0				

PHOTO NO.	250076		LOT NO.			MAP REFERENCE			LATITUDE	33° 05' 58.67" N		LONGITUDE	45° 00' 00.04" E	
Approved For Release 1999/09/21 : CIA-RDP78-05867A000200580004-0														
COUNTRY	IRAQ				PROVINCE	BAGHDAD								
AREA NO.	504K		SUBJECT	AKV		SUBJECT	AKA		SUBJECT	C26		SUBJECT		
BAGHDAD			ENTRANCE			R			D					
F.R.			E			LC			OSED			COCOA - C		
OLA			STAND											
25X1A														
DATE OF PHOTO		TYPE		QUALITY		CLASS		NO. OF CARDS		SOURCE OF PHOTOGRAPH				
April		56		4		2		C		3		[REDACTED]		
CLASSIFICATION		Approved For Release 1999/09/21 : CIA-RDP78-05867A000200580004-0		CONFIDENTIAL		NOFORN		CE		0004-0				
FORM NO. 174 1 Jun 56 USE PREVIOUS EDITIONS														

PHOTO ANALYSIS REPORT

(20)

[illegible]

PHOTO NO. 250078	LOT NO. 54043	MAP REFERENCE	LATITUDE 32 50 N	LONGITUDE 38 12 E
COUNTRY JORDAN				
AREA NO. 53K	SUBJECT AKY	SUBJECT ADK	SUBJECT AKU	SUBJECT C94
H-4	5	1	10	15
1	25	30	35	40
ONTROL	45	50	55	60
<div style="display: flex; justify-content: space-between;"> INACTIVE BORDER </div>				
<div style="display: flex; justify-content: space-between;"> ST A ST A </div>				
<div style="display: flex; justify-content: space-between;"> 25X1A 04-0 </div>				
DATE OF PHOTO March 5 6 4 2 C 4	TYPE	QUALITY	CLASS	NO. OF CARDS
<div style="display: flex; justify-content: space-between;"> CONFIDENTIAL 04-0 </div>				
<div style="display: flex; justify-content: space-between;"> FORM NO. 174 USE PREVIOUS EDITIONS </div>				
PHOTO ANALYSIS REPORT				

PHOTO NO.		LOT NO.		MAP REFERENCE		LATITUDE		LONGITUDE	
250070		54013							
COUNTRY <u>Jordan</u> Approved For Release 1999/09/21 : CIA-RDP78-05867A000200590004-0									
AREA NO. <u>23K</u>									
SUBJECT		SUBJECT		SUBJECT		SUBJECT		SUBJECT	
DOG		AKV		AKD					
5		10		15		20		25	
JORDAN		VALLEY		AMMAN		MOB			
25		30		35		40		45	
SERUSALEM		ROAD							
45		50							
ILGAS		STA							
DATE OF PHOTO <u>March 56</u>									
TYPE		QUALITY		CLASS		NO. OF CARDS		SOURCE OF PHOTOGRAPH	
4		2		C		3			
CLASSIFICATION <u>CONFIDENTIAL</u> Approved For Release 1999/09/21 : CIA-RDP78-05867A000200590004-0									
FORM NO. 174 1 Jan 58 USE PREVIOUS EDITIONS									
PHOTO ANALYSIS REPORT									

[illegible]

PHOTO NO. 250081		LOT NO. 250081		MAP REFERENCE 250081		LATITUDE 31° 52' N		LONGITUDE 35° 52' E	
COUNTRY JORDAN APPROVED FOR RELEASE 1999/09/21 : CIA-RDP78-05867A000200590004-0									
AREA NO. 23K		SUBJECT D36		SUBJECT AKW		SUBJECT 230		SUBJECT	
ALLEN		BY		BRIDGE		JORD		20	
AN		R		APPROACH		SOLD		40	
IEERS									
DATE OF PHOTO March 56									
TYPE 4		QUALITY 2		CLASS C		NO. OF CARDS 3		SOURCE OF PHOTOGRAPH	
CLASSIFICATION CONFIDENTIAL APPROVED FOR RELEASE 1999/09/21 : CIA-RDP78-05867A000200590004-0									
FORM NO. 174 1 Jun 56 USE PREVIOUS EDITIONS									

25X1A

PHOTO NO.		250002		LOT NO.		403		LATITUDE		273-05867 A000200590004-0		LONGITUDE		0004-0	
COUNTRY		Jordan		APPROVED FOR RELEASE 1999/09/21											
AREA NO		23K		SUBJECT		950 AKV		SUBJECT		SUBJECT		SUBJECT		SUBJECT	
H - 4		5		LEG		10		N		N		A		I	
		25				30				35		RE		20	
		45				50								40	
25X1A															
25X1A															
DATE OF PHOTO		TYPE		QUALITY		CLASS		NO. OF CARDS		SOURCE OF PHOTOGRAPH					
April		56		2		2		C		2					
CLASSIFICATION		CONFIDENTIAL		NOFORN		C		C		900004-0					
FORM NO. 174		USE PREVIOUS EDITIONS		APPROVED FOR RELEASE 1999/09/21		CIA-RDP									
PHOTO ANALYSIS REPORT															

PHOTO NO. 250083		LOT NO. 2548/13		MAP REFERENCE		LATITUDE		LONGITUDE	
COUNTRY JORDAN		APPROVED FOR RELEASE 1999/09/21 CIA-RDP78-05867A000200590004-0		PROVINCE					
AREA NO. 23K		SUBJECT AKD AKV		SUBJECT		SUBJECT		SUBJECT	
H - 4		5 B		10 O R D E R		15 S T A T ,		20 O N	
S H E L L		25 L		30 G A S		35 T A N K		40	
45				50					
25X1A									
DATE OF PHOTO		TYPE		QUALITY		CLASS		NO. OF CARDS	
March 5 6 4		2		C		2		2	
CLASSIFICATION		APPROVED FOR RELEASE 1999/09/21 CIA-RDP78-05867A000200590004-0		SOURCE OF PHOTOGRAPH					
FORM NO. 174		USE PREVIOUS EDITIONS		PHOTO ANALYSIS REPORT					

PHOTO NO. 250083		LOT NO. 54063		MAP REFERENCE		LATITUDE		LONGITUDE	
COUNTRY JORDAN		Date of Photo 1999/09/21 : CIA-RDP78-05867A000200590004-0							
AREA NO. 23K		SUBJECT AKV		SUBJECT C94		SUBJECT C43		SUBJECT	
SUBJECT C		SUBJECT U		SUBJECT S		SUBJECT T		SUBJECT O	
SUBJECT M		SUBJECT S		SUBJECT B		SUBJECT L		SUBJECT D	
SUBJECT G		SUBJECT A		SUBJECT T		SUBJECT S		SUBJECT Y	
SUBJECT R		SUBJECT D		SUBJECT E		SUBJECT R		SUBJECT A	
SUBJECT N		SUBJECT B		SUBJECT O		SUBJECT R		SUBJECT D	
SUBJECT E		SUBJECT R		SUBJECT A		SUBJECT T		SUBJECT S	
SUBJECT R		SUBJECT D		SUBJECT E		SUBJECT R		SUBJECT A	
SUBJECT N		SUBJECT B		SUBJECT O		SUBJECT R		SUBJECT D	
SUBJECT E		SUBJECT R		SUBJECT A		SUBJECT T		SUBJECT S	
SUBJECT R		SUBJECT D		SUBJECT E		SUBJECT R		SUBJECT A	
SUBJECT N		SUBJECT B		SUBJECT O		SUBJECT R		SUBJECT D	
SUBJECT E		SUBJECT R		SUBJECT A		SUBJECT T		SUBJECT S	
SUBJECT R		SUBJECT D		SUBJECT E		SUBJECT R		SUBJECT A	
SUBJECT N		SUBJECT B		SUBJECT O		SUBJECT R		SUBJECT D	
SUBJECT E		SUBJECT R		SUBJECT A		SUBJECT T		SUBJECT S	
SUBJECT R		SUBJECT D		SUBJECT E		SUBJECT R		SUBJECT A	
SUBJECT N		SUBJECT B		SUBJECT O		SUBJECT R		SUBJECT D	
SUBJECT E		SUBJECT R		SUBJECT A		SUBJECT T		SUBJECT S	
SUBJECT R		SUBJECT D		SUBJECT E		SUBJECT R		SUBJECT A	
SUBJECT N		SUBJECT B		SUBJECT O		SUBJECT R		SUBJECT D	
SUBJECT E		SUBJECT R		SUBJECT A		SUBJECT T		SUBJECT S	
SUBJECT R		SUBJECT D		SUBJECT E		SUBJECT R		SUBJECT A	
SUBJECT N		SUBJECT B		SUBJECT O		SUBJECT R		SUBJECT D	
SUBJECT E		SUBJECT R		SUBJECT A		SUBJECT T		SUBJECT S	
SUBJECT R		SUBJECT D		SUBJECT E		SUBJECT R		SUBJECT A	
SUBJECT N		SUBJECT B		SUBJECT O		SUBJECT R		SUBJECT D	
SUBJECT E		SUBJECT R		SUBJECT A		SUBJECT T		SUBJECT S	
SUBJECT R		SUBJECT D		SUBJECT E		SUBJECT R		SUBJECT A	
SUBJECT N		SUBJECT B		SUBJECT O		SUBJECT R		SUBJECT D	
SUBJECT E		SUBJECT R		SUBJECT A		SUBJECT T		SUBJECT S	
SUBJECT R		SUBJECT D		SUBJECT E		SUBJECT R		SUBJECT A	
SUBJECT N		SUBJECT B		SUBJECT O		SUBJECT R		SUBJECT D	
SUBJECT E		SUBJECT R		SUBJECT A		SUBJECT T		SUBJECT S	
SUBJECT R		SUBJECT D		SUBJECT E		SUBJECT R		SUBJECT A	
SUBJECT N		SUBJECT B		SUBJECT O		SUBJECT R		SUBJECT D	
SUBJECT E		SUBJECT R		SUBJECT A		SUBJECT T		SUBJECT S	
SUBJECT R		SUBJECT D		SUBJECT E		SUBJECT R		SUBJECT A	
SUBJECT N		SUBJECT B		SUBJECT O		SUBJECT R		SUBJECT D	
SUBJECT E		SUBJECT R		SUBJECT A		SUBJECT T		SUBJECT S	
SUBJECT R		SUBJECT D		SUBJECT E		SUBJECT R		SUBJECT A	
SUBJECT N		SUBJECT B		SUBJECT O		SUBJECT R		SUBJECT D	
SUBJECT E		SUBJECT R		SUBJECT A</					

[illegible]

[illegible]

PHOTO NO. 250087		LOT NO. 154013		MAP REFERENCE		LATITUDE		LONGITUDE	
COUNTRY SYRIA		PROVINCE ALEPPO		Approved For Release 1999/09/21 : CIA-RDP78-05867A000200590004-0					
AREA NO. 322K		SUBJECT AHL		SUBJECT		SUBJECT		SUBJECT	
P L O W E D		F I E L D S		N R		T U R		20	
K I S H		B O R D E R		A L O N G		R D		40	
W O F		A L E P P O							
25X1A									
DATE OF PHOTO April		TYPE 544		CLASS Y 2 C		NO. OF CARDS 1		SOURCE OF PHOTOGRAPH	
CLASSIFICATION CONFIDENTIAL		Approved For Release 1999/09/21 : CIA-RDP78-05867A000200590004-0						004-0	
FORM NO. 1 Jun 56 174 USE PREVIOUS EDITIONS									
PHOTO ANALYSIS REPORT									


PHOTO NO. 250088		LOT NO. 5405		MAP REFERENCE		LATITUDE		LONGITUDE	
COUNTRY Turkey PROVINCE HATAY									
AREA NO. 85DK		SUBJECT AKV		SUBJECT C44		SUBJECT		SUBJECT	
R	O	A	D	5	4	R	U	N	S
A	N	B	O	R	D	E	R	10	15
N	T	A	K	Y	A	30	35	N	R
								S	Y
								R	I
								O	F
								A	
DATE OF PHOTO April 5 6 4 TYPE 2 QUALITY 2 CLASS C NO. OF CARDS 2									
SOURCE OF PHOTOGRAPH 									
CLASSIFICATION Approved For Release 1999/09/21 : CIA-RDP78-05867A000200590004-0									
FORM NO. 174 USE PREVIOUS EDITIONS									

PHOTO NO.	250000		LOT NO.	J 4013		MAP REFERENCE	101A		LATITUDE	37 34 34 E		LONGITUDE	34 34 34 E	
COUNTRY	Turkey					PROVINCE	NIGDE							
AREA NO	350K					SUBJECT	DD	SUBJECT	AKV	SUBJECT	C62	SUBJECT	C2G	
B	O	R				3	O	U	T	10	S	K	1	R
W	N					25	M	T	S	30	I	N	B	G
						40				50				
25X1A														
DATE OF PHOTO			TYPE	QUALITY	CLASS	NO. OF CARDS	SOURCE OF PHOTOGRAPH							
April			5	6	4	2	C	4						
CLASSIFICATION			Approved For Release 1999/09/21 : CIA-RDP78-05867A000200590004-0											
FORM 350-174			USE PREVIOUS EDITIONS											
PHOTO ANALYSIS REPORT														

PHOTO NO.		LOT NO.		MAP REFERENCE		LATITUDE		LONGITUDE	
250000		4013		CIA-RDP78-05867A000200590004-0		39 54 E		39 54 E	
COUNTRY		PROVINCE							
Turkey		NIGDE							
AREA NO	SUBJECT	SUBJECT	SUBJECT	SUBJECT	SUBJECT	SUBJECT	SUBJECT	SUBJECT	SUBJECT
350K	C6B	C44							
BOR	5	13	10	TRE	13	13	13	13	13
TORK'S	25	NE	30	ST	33	ATOP	33	ANCE	40
ENT	45	PILLAR	50						
25X1A									
DATE OF PHOTO		TYPE	QUALITY	CLASS	NO. OF CARDS	SOURCE OF PHOTOGRAPH			
April 56		4	2	C	2				
CLASSIFICATION		APPROVED FOR RELEASE 1999/09/21: CIA-RDP78-05867A000200590004-0				0004-0			
FORM NO. 174		USE PREVIOUS EDITIONS							

PHOTO ANALYSIS REPORT

PHOTO NO. 250001		LOT NO. 54013		MAP REFERENCE 1999/09/21 : CIA-RDP88-05867A000200550004-0		LATITUDE 38 37 N		LONGITUDE 35 18 E	
COUNTRY TURKEY				PROVINCE SEYHAN					
AREA NO 550K		SUBJECT C42		SUBJECT DOB		SUBJECT D39		SUBJECT	
A D A N A		(N R)		10		C R U S A D E R S		20	
C A S T L E		25		30		B G		40	
45				50					
25X1A									
DATE OF PHOTO		TYPE		QUALITY		CLASS		NO. OF CARDS	
April 56		4		2		C		3	
CLASSIFICATION		CONFIDENTIAL		NO. OF CARDS		SOURCE OF PHOTOGRAPH			
100		100		100		100		100	
Approved For Release 1999/09/21 : CIA-RDP88-05867A000200550004-0									
FORM NO. 174 1 Jun 56 USE PREVIOUS EDITIONS									
PHOTO ANALYSIS REPORT									

PHOTO NO.	250000		LOT NO.			MAP REFERENCE			DATE		
COUNTRY	TURKEY		PROVINCE	HATAY		Approved For Release 1999/09/21 : CIA-RDP78-05867A000200590004-0					
AREA NO	850K	SUBJECT	AKV	SUBJECT	D20	SUBJECT	D23	SUBJECT		SUBJECT	
1 S K E N D E R U N (NR) 13 R O A D 20 A L O N G M E D I T E R R A N E A N 35 [H I L L S I N B G] 40											

25X1A

DATE OF PHOTO	TYPE	QUALITY	CLASS	NO. OF CARDS	SOURCE OF PHOTOGRAPH
April 56	Y	2	C	4	
Approved For Release 1999/09/21 : CIA-RDP78-05867A000200590004-0					

PHOTO NO.	250000		LOT NO.	1999/09/21		MAP REFERENCE	CIA-RDP78-05867A000200590004-0	
COUNTRY	TURKEY		PROVINCE	HATAY		LATITUDE	36 08 E	
AREA NO	850 K	SUBJECT	AKV	SUBJECT	D23	SUBJECT		
1 S K E N I D E R U N		(N R)		13		R O A D		20
A L O N G		M E D I T E R R A N E A N		35				40
H I L L S		I N		50		B E		

25X1A

DATE OF PHOTO	TYPE	QUALITY	CLASS	NO. OF CARDS	SOURCE OF PHOTOGRAPH
April 56	4	2	C	5	

90004-0

PHOTO ANALYSIS REPORT

PHOTO NO. 250094 LOT NO. MAP REFERENCE LATITUDE LONGITUDE
 COUNTRY Turkey PROVINCE HATAY
 Approved For Release 1999/09/21 : CIA-RDP78-05863A000200590004-0

AREA NO	SUBJECT	SUBJECT	SUBJECT	SUBJECT	SUBJECT	SUBJECT	SUBJECT	SUBJECT
85①K	D25	C62	D23					
1	S	K	E	N	D	E	R	U
10	N	(N	R)	15	V	I	E	W
20	OF	C	I	T	Y	30	S	E
40	U	N	D	I	N	G	50	H
								I
								L
								L
								S

25X1A

DATE OF PHOTO	TYPE	QUALITY	CLASS	NO. OF CARDS	SOURCE OF PHOTOGRAPH
April 56	4	2	C	3	

CLASSIFICATION Approved For Release 1999/09/21 : CIA-RDP78-05863A000200590004-0

FORM 130-174 USE PREVIOUS EDITIONS

PHOTO ANALYSIS REPORT

PHOTO NO. 250005 LOT NO. 4613 MAP REFERENCE 2805867A000200590004-0

COUNTRY Turkey PROVINCE HATAY

AREA NO	SUBJECT	SUBJECT	SUBJECT	SUBJECT	SUBJECT	SUBJECT	SUBJECT	SUBJECT	SUBJECT
850K	DOB	C02	C6B	C26					
A N T A K Y A	5		10	T R E E T	13		S C E N	20	
E S	23	S H O P S	20		35	M I N A R E T		40	
H I L L	45	I N	50	B E					

DATE OF PHOTO April 56 TYPE 4 QUALITY 2 CLASS C NO. OF CARDS 4 SOURCE OF PHOTOGRAPH 25X1A

CLASSIFICATION CONFIDENTIAL Approved For Release 1999/09/21 : CIA-RDP78-05867A000200590004-0

FORM NO. 174 1 Jun 56 USE PREVIOUS EDITIONS

[illegible]

PHOTO ANALYSIS REPORT

PHOTO NO. 250007 LOT NO. 5763 MAP REFERENCE 5717N 3430E LATITUDE 5717N LONGITUDE 3430E
Approved For Release 1999/09/21 : CIA-RDP78-05867A000200390004-0

COUNTRY	TURKEY		PROVINCE	ICEL																	
AREA NO	250K		SUBJECT	DOD		SUBJECT	AKU		SUBJECT	DQS		SUBJECT			SUBJECT			SUBJECT			
	C	I	L	I	C	I	A	N		10	G	A	T	E	S	15	R	V	I	E	W
	C	F		25	R	O	A	D		30	L	E	A	D	I	N	G		35	I	C
	O	F		45	M	T	S			50									40	A	T

25X1A

DATE OF PHOTO	April 36		TYPE	Y		QUALITY	2		CLASS	C		NO. OF CARDS	2		SOURCE OF PHOTOGRAPH		
CLASSIFICATION	Approved For Release 1999/09/21 : CIA-RDP78-05867A000200390004-0														4-0		
FORM NO. 174	USE PREVIOUS EDITIONS																

PHOTO ANALYSIS REPORT


PHOTO NO. 350000		LOT NO.		MAP REFERENCE		LATITUDE		LONGITUDE								
Approved For Release 1999/09/21 : CIA-RDP78-05867A00020059000640 E																
COUNTRY Turkey				PROVINCE ICEK												
AREA NO. 250K		SUBJECT DOS		SUBJECT AKV		SUBJECT DOD		SUBJECT								
SUBJECT		SUBJECT		SUBJECT		SUBJECT		SUBJECT								
C	I	L	I	C	I	A	N	G	A	T	E	S	R	O	A	D
B	E	T	M	T	S	R	O	A	D	N	O	R	T	H		
T	O	B	O	R												
25X1A																
DATE OF PHOTO				TYPE		QUALITY		CLASS		NO. OF CARDS		SOURCE OF PHOTOGRAPH				
March 5 6 4				2		2		3								
CLASSIFICATION Approved For Release 1999/08/21 : CIA-RDP78-05867A00020059000640 E																

PHOTO NO.	250000		LOT NO.	TURKEY		MAP REFERENCE	LATITUDE		LONGITUDE	
Approved For Release 1999/09/21 : CIA-RDP78-05867A000200590004-0										
COUNTRY	TURKEY					PROVINCE	ICEL			
AREA NO.	250K		SUBJECT	C2A		SUBJECT	SUBJECT		SUBJECT	
C	1	L	1	C	1	A	N	10	E	A
S	H	O	P	23		P	O	R	C	H
				45				50		
25X1A										
DATE OF PHOTO			TYPE	QUALITY	CLASS	NO. OF CAVS	SOURCE OF PHOTOGRAPH			
April 56			4	2	C	1	[REDACTED]			
Approved For Release 1999/09/21 : CIA-RDP78-05867A000200590004-0										

PHOTO NO. **850100** LOT NO. **3** MAP REFERENCE **78-05887A000200590004-0** LATITUDE **39°09'21"** LONGITUDE **40°00'04"**

COUNTRY **Turkey** PROVINCE **ICEL**

AREA NO	SUBJECT	SUBJECT	SUBJECT	SUBJECT	SUBJECT	SUBJECT	SUBJECT	SUBJECT	SUBJECT
750K	DOD	AKV	DOS						
C I L I	C I A N	G A T E	S	R O A D					
N O R T H	T C	B O R	I M T S						
N B G									

25X1A

DATE OF PHOTO	TYPE	QUALITY	CLASS	NO. OF CARDS	SOURCE OF PHOTOGRAPH
March 56	4	2	C	3	
CLASSIFICATION	Approved For Release 1999/09/21 : CIA-RDP78-05887A000200590004-0				

Approved For Release 1999/09/21 : CIA-RDP78-05867A000200590004-0

[illegible]

PHOTO NO.	250106	LOT NO.	T-5228	REF REFERENCE	MAP REFERENCE	LATITUDE	LONGITUDE
COUNTRY	RUMANIA		PROVINCE	DUNAREA DE JOS			
AREA NO	860M	SUBJECT	ALT	SUBJECT	C36	SUBJECT	AHC
T U L C		E A		F I		S H I N G	
P R		O B A B L Y		H O T		E L	
A T		I N		F G		B O	

25X1A

DATE OF PHOTO	TYPE	QUALITY	CLASS	NO. OF CARDS	SOURCE OF PHOTOGRAPH
—	4	2	4-	3	FLACARA, Sept. 1952.

PHOTO NO.		250105		LOT NO.		J-5274		MAP REFERENCE		Approved For Release 1999/09/21 : CIA-RDP78-05867A000200590004-0										
COUNTRY		USSR / N. RUSSIAN RSFSR / MOSCOW OBLAST																		
AREA NO.		27N		SUBJ.		AHB		SUBJ.		COORDINATES										
										55 45 N 37 35 E										
M	O	S	C	O	W			A	V	T	O	M	A	T	I	C	T	E		
A		L	E	A	F			P	I	C	K	E	R		A	T		A	G	R
I	C		M	A	C	H		F	A	I	R									
THE AGRICULTURAL MACHINERY FAIR.																				
25X1A																				
DATE OF PHOTO		TYPE		QUAL.		CLASS		NO. OF CARDS		SOURCE OF PHOTOGRAPH										
Sept 54		1		2		4		1		[REDACTED]										
CLASSIFICATION		OUO		CAPT. BY		FR														

PHOTO NO.		LOT NO.		MAP REFERENCE	
250106		T-5474		CIA-RDP78-05867A000200590004-0	
COUNTRY: 130E/N. EUROPEAN 23P/RE/MS/SA					
AREA NO.		SUBJ.		SUBJ.	
27N		AEC		BLAST	
MO\$COW		MO\$COW		BAL	
BEARING		PLANT		FACT	
RY		INTERIOR			
25X1A					
DATE OF PHOTO		TYPE		CLASS	
SEPT 56		1		4	
CLASSIFICATION		CAPT. BY			
OVO		FR			

FORM NO. 174 USE PREVIOUS EDITIONS

PHOTO NO. 250107 LOT NO. J-5270 MAP REFERENCE

COUNTRY *U.S.S.R. / N. EUROPEAN RSPOR / MOSCOW* COORDINATES 50 45 N 37 35 E

AREA NO. 27N SUBJ. AEC SUBJ. SEAST

M	O	S	C	O	W	M	O	S	C	O	W	B	A	L	L
B	E	A	R	I	N	G	P	L	A	N	T	F	A	C	T
R	I	N	T	E	R	I	O	R							

25X1A

DATE OF PHOTO	TYPE	QUAL.	CLASS	NO. OF CARDS	SOURCE OF INFO
SEPT 71	1	2	4		

CLASSIFICATION 000 CAPT. BY FR

Approved For Release 1999/09/21 : CIA-RDP78-05867A000200590004-0

COUNTRY USSR/N. EUROPEAN RSP/R Moscow PROVINCE Moscow COORDINATES 55 45 N
 AREA NO. 2900 SUB REF Release 1999/09/21 : CIA-RDP78-05867A000200590004-0

M	O	S	C	O	W		M	O	S	C	O	W		B	A	L	L
B	E	A	R	I	N	G		P	L	A	N	T		O	F	F	I
E		S	T	A	F	F											

OFFICE AT

25X1A

DATE OF PHOTO	TYPE	QUAL.	CLASS	NO. OF CARDS	SOURCE OF PHOTOGRAPH
SEPT 56	1	2	4	1	

CLASSIFICATION 010 CAPT. BY ER
 Approved For Release 1999/09/21 : CIA-R

PHOTO NO.	254469	LOT NO.	523	MAP REFERENCE		LATITUDE	33° 48' 40" N	LONGITUDE	114° 08' 40" E
COUNTRY	CHINA		PROVINCE	XIANGSU					
AREA NO.	581L	SUBJECT	D36	SUBJECT	AJD	SUBJECT		SUBJECT	
H U N G T S E		L A K E		S A N		H O			
D A M		R E G U L A T I N G		G A T E					
S									

SHE-YANG - HUAI RIVER CONTROL PROJECT.
 PART 1 OF 2 PART PAN. SEE CIA
 250111.

DATE OF PHOTO		TYPE	4	QUALITY	2	CLASS	4	NO. OF CARDS	2	SOURCE OF PHOTOGRAPH	WATER CONSERVACY
CLASSIFICATION										ACHIEVEMENTS IN THE	
Approved For Release 1999/09/21 : CIA-RDP78-05867A000200590004-0										PEOPLES REPUBLIC OF CHINA	

PHOTO NO. 25		LOT NO. 1533		MAP REFERENCE		LATITUDE		LONGITUDE	
Approved For Release 1999/09/21 : CIA-RDP78-05867A000200590004-0/E									
COUNTRY CHINA				PROVINCE KIANGSU					
AREA NO. 581L		SUBJECT 1936		SUBJECT A.D.		SUBJECT		SUBJECT	
H U N G T S E		L A K E		S A N H O		D A M		R E G U L A T I N G G A T E	
S									
SHE-YANG - HUAI RIVER CONTROL PROJECT									
PART 2 OF 2-PART PANORAMA. SEE CIA									
250110.									
DATE OF PHOTO		TYPE		QUALITY		CLASS		NO. OF CARDS	
---		4		2		4		2	
CLASSIFICATION		Approved For Release 1999/09/21 : CIA-RDP78-05867A000200590004-0		REPUBLIC OF CHINA		WATER CONSERVACY		ACHIEVEMENTS IN THE PEOPLE'S	

250113

UJT NO.

MAP REFERENCE

LATITUDE

LONGITUDE

Approved For Release 1999/09/15 : CIA-RDP78-05867A000200590004-0

CHINA

PROVINCE

ANHUI

EA NO

181L

SUBJECT

AJD

SUBJECT

SUBJECT

SUBJECT

SUBJECT

SUBJECT

SUBJECT

SUBJECT

FUTSELLING RESE RVOIR

25X1A

DATE OF PHOTO

TYPE

QUALITY

CLASS

NO. OF CARDS

SOURCE OF PHOTOGRAPH

4

2

4

1

WATER CONSERVANCY ADMINISTRATION
IN THE PEOPLE'S REPUBLIC
OF CHINA


CLASSIFICATION

Approved For Release 1999/09/15 : CIA-RDP78-05867A000200590004-0

[illegible]

PHOTO NO. 250116		LOT NO. 3-5235		MAP REFERENCE 5-FILE		LATITUDE 39 56N		LONGITUDE 116 02E	
COUNTRY China									
APPROVED FOR RELEASE 1999/09/21 : CIA-RDP78-05867A000200390001-0									
HOPEH									
AREA NO 231L		SUBJECT 62H		SUBJECT 2017		SUBJECT		SUBJECT	
P	E	I	P	I	N	G	(1)	O	C
A	R	A	D	E.					
R	Y		P	A	\$	\$	I	N	G
OCTOBER 1960									
ARTICLE									
25X1A									
DATE OF PHOTO			TYPE	QUALITY	CLASS	NO. OF CARDS	SOURCE OF PHOTOGRAPH		
1 OCT 5 6			4	2	C	2	[REDACTED]		
CLASSIFICATION CONFIDENTIAL / UNCLASSIFIED									
APPROVED FOR RELEASE 1999/09/21 : CIA-RDP78-05867A000200390001-0									
FOIA NO. 174 USE PREVIOUS EDITIONS									

PHOTO NO.		LOT NO.		MAP REFERENCE		LATITUDE		LONGITUDE	
250117		J-5253		0-8115		22-56N		106-01E	
COUNTRY									
Approved For Release 1999/09/21 : CIA-RDP78-05867A00020039600100									
CHINA									
AREA NO									
251L		SUBJECT		SUBJECT		SUBJECT		SUBJECT	
CSH		23/J							
KOREA									
P E I P I N G									
A R A D E.									
G U N \$									
P A \$									
O C T O B E R									
L A N T I E - A I R C R A F T									
25X1A									
DATE OF PHOTO		TYPE		QUALITY		CLASS		NO. OF CARDS	
1 OCT 5 6		4		2		C		2	
SOURCE OF PHOTOGRAPH									
[REDACTED]									
CLASSIFICATION									
CONFIDENTIAL/NOFORN/CONTINUED									
CAPTIONED BY									
Approved For Release 1999/09/21 : CIA-RDP78-05867A00020039600100									
004-0									
FORM NO. 174 USE PREVIOUS EDITIONS									
PHOTO ANALYSIS REPORT									

PHOTO NO. 250110		LOT NO. J-2003		MAP REFERENCE C-8112		LATITUDE 20 56N		LONGITUDE 106 02E	
COUNTRY/ CHINA									
AREA NO. 23IL									
SUBJECT C2H		SUBJECT 2B2G		SUBJECT		SUBJECT		SUBJECT	
P	E	I	P	I	N	G	(1)	O	C
A	R	A	D	E.	[M	E	D	I
P	A	\$	\$	I	N	G		T	A
								N	K
25X1A									
DATE OF PHOTO			TYPE	QUALITY	CLASS	NO. OF CARDS	SOURCE OF PHOTOGRAPH		
1	OCT	5	6	4	2	C	2		
CLASSIFICATION CONFIDENTIAL									
CAPTIONED BY 109/21									
FORM NO. 174 USE PREVIOUS EDITIONS									
PHOTO ANALYSIS REPORT									

Approved For Release 1999/09/21 : CIA-RDP78-05867A000200996001E0

004-0

PHOTO NO. 250118		LOT NO. 3-2000		MAP REFERENCE C-81A		LATITUDE 20 50 N		LONGITUDE 100 00 E	
COUNTRY CHINA									
APPROVED FOR RELEASE 1999/09/21 : CIA-RDP78-05501A000200396002-0									
AREA NO 231L		SUBJECT CSH		SUBJECT 112G		SUBJECT HDPEN		SUBJECT	
P	E	I	P	I	N	G	I	O	C
A	R	A	D	E.					
A	\$	\$	I	N	G				
25X1A									
DATE OF PHOTO 1 Oct 5		TYPE 6		QUALITY 4		CLASS 2		NO. OF CARDS 2	
CLASSIFICATION CONFIDENTIAL		APPROVED FOR RELEASE 1999/09/21 : CIA-RDP78-05501A000200396002-0		CAPTIONED BY		SOURCE OF PHOTOGRAPH		4-0	
FORM NO. 1 Jan 50 174 USE PREVIOUS EDITIONS									
PHOTO ANALYSIS REPORT									

NO. 250120		LOT NO. J-5283		MAP REFERENCE		LATITUDE		LONGITUDE		
COUNTRY CHINA		APPROVED FOR RELEASE 1999/09/21		CIA-RDP78305867		A000200590004-0				
AREA NO. 231L		SUBJECT C5H		SUBJECT 2317		SUBJECT HOPEH				
P	E	I	P	S	I	N	G			
A	R	A	D	E.						
E	D	I	U	M	G	U	N			
<div style="text-align: center;"> </div>										
25X1A										
DATE OF PHOTO		TYPE	QUALITY	CLASS	NO. OF CARDS	SOURCE OF PHOTOGRAPH				
1	OCT 5	6	4	2	C	2				
CLASSIFICATION		CONFIDENTIAL / NOFORN				APPROVED FOR RELEASE 1999/09/21				
FORM NO. 174		USE PREVIOUS EDITIONS				PHOTO ANALYSIS REPORT				

PHOTO NO 250121		LOT NO. J-728		MAP REFERENCE C-FILE		LATITUDE 29 56N		LONGITUDE 114 00E	
COUNTRY CHINA		Approved For Release 1999/09/21 : CIA-RDP78-05864A000200396021-0							
AREA NO 231L		SUBJECT CM		SUBJECT 2017		SUBJECT		SUBJECT	
SUBJECT HOPEH		SUBJECT		SUBJECT		SUBJECT		SUBJECT	
P	E	I	P	I	N	G		O	C
A	R	A	D	E.		[T R U C	K -	D	R
E	D	I	U	M		G U N	\$		
<div style="text-align: right;">25X1A</div>									
DATE OF PHOTO			TYPE	QUALITY	CLASS	NO. OF CARDS	SOURCE OF PHOTOGRAPH		
1	OCT	5	6	4	2	C	2	[REDACTED]	
CLASSIFICATION CONFIDENTIAL Approved For Release 1999/09/21 : CIA-RDP78-05864A000200396021-0 FORM NO. 1 Jan 56 USE PREVIOUS EDITIONS PHOTO ANALYSIS REPORT									

[illegible]

250122		1-2000		O-FILE		50 RCU		116 RCU	
Approved For Release 1999/09/21 : CIA-RDP78-05867A000200390001-0									
231L		CN		202G					
P	E	I	P	I	N	G			
A	R	A	D	E.					
P	A	\$	\$	I	N	G			
25X1A									
1 OCT 5		6		4		2		C	
2									
CAPTIONED BY									
1 OCT 5 1974									
PHOTO ANALYSIS REPORT									