

PHOTO NO.		LOT NO.		ANAL REFERENCE		LATITUDE		LONGITUDE	
250124		J-2005		C-7000		30 21N		116 21E	
COUNTRY: Approved For Release 1992/09/21 : CIA-RDP80-05867A00020005-9 CHINA									
AREA NO: 251L SUBJECT: CH SUBJECT: 232A SUBJECT: HOPEN									
P	E	I	P	I	N	G			
A	R	A	D	E.					
L	A	U	N	C	H	E	R		
OCTOBER TRUCK ROCKET LAUNCHER									
25X1A									
DATE OF PHOTO		TYPE	QUALITY	CLASS	NO. OF CARDS	SOURCE OF PHOTOGRAPH			
1 Oct 5		6	4	2	C	2			
CLASSIFICATION: SECRET CAPTIONED BY: [REDACTED] FORM NO. 174 USE PREVIOUS EDITIONS PHOTO ANALYSIS REPORT									

PHOTO NO. 250125		LOT NO. J-705		MAP REFERENCE C-14		LATITUDE 30 54N		LONGITUDE 115 24E	
COUNTRY CHINA									
AREA NO. 251L									
SUBJECT CHN		SUBJECT 212G		SUBJECT		SUBJECT		SUBJECT	
P	E	I	P	I	N	G			
A	R	A	D	E.					
P	A	\$	\$	I	N	G			
DATE OF PHOTO 1 OCT 5 6									
TYPE 4									
QUALITY 2									
CLASS C									
NO. OF CARDS 2									
SOURCE OF PHOTOGRAPH <div style="background-color: black; width: 100%; height: 100px;"></div>									
CAPTIONED BY <div style="background-color: black; width: 100%; height: 100px;"></div>									

Approved For Release 1999/09/21 : CIA-RDP78-05867A000200590005-9

HOPEN

25X1A

PHOTO NO:		250126		LOT NO:		J-5283		MAP REFERENCE:		C-5		LATITUDE:		39 05' 20" N		LONGITUDE:		116 24' E	
COUNTRY:				CHINA				PROVINCE:				HOPEH				Approved For Release 1999/09/21 : CIA-RDP78-05867A000590005-9			
AREA NO:		231L		SUBJECT:		C5H		SUBJECT:		2417		SUBJECT:				SUBJECT:			
P	E	I	P	S	I	N	G			10		O	C	T	15	O	B	E	R
A	R	A	D	25	E.			[T	30	R	U	C	K	-	33	D	R	A
E	D	I	U	45	M		G	U	N	50	\$								48
25X1A																			
DATE OF PHOTO				TYPE		QUALITY		CLASS		NO. OF CARDS		SOURCE OF PHOTOGRAPH							
1 OCT 5 6				4		2		C		2		[REDACTED]							
CLASSIFICATION: CONFIDENTIAL/NOFORN/CONTINUED CONTROL Approved For Release 1999/09/21 : CIA-RDP78-05867A000590005-9 PCRM NO. 174 USE PREVIOUS EDITIONS PHOTO ANALYSIS REPORT																			

PHOTO NO.		250127		LOT NO.		1-222		REF. REFERENCE		C-544		LATITUDE		30 26N		LONGITUDE		116 24E	
COUNTRY		Approved For Release 1999/09/21 : CIA-RDP78-05867A000200590005-9																	
AREA NO.		23IL		SUBJECT		C7H		SUBJECT		238H		SUBJECT				SUBJECT			
CHINA		HOPEH																	
P	E	I	P	I	N	G													
A	R	A	D	E.															
E	A	R	C	H	L	I	G	H	T	\$									
<div style="text-align: right;">25X1A</div>																			
DATE OF PHOTO			TYPE		QUALITY		CLASS		NO. OF CARDS		SOURCE OF PHOTOGRAPH								
1 Oct 5 6			4		2		C		2		<div style="background-color: black; width: 100%; height: 100%;"></div>								
CLASSIFICATION: CONFIDENTIAL / NOFORN / Continued Control / Control / DFS																			
FORM NO. 1 Jan 56 174 USE PREVIOUS EDITIONS																			

PHOTO NO. 250128		LOT NO. 1-1000		MAP REFERENCE C-6505		LATITUDE 22 00 N		LONGITUDE 116 28 E	
COUNTRY CHINA									
APPROVED FOR RELEASE 1989/09/21 : CIA-RDP88-05867A00050005-9									
PROVINCE HOPEN									
AREA NO. 231L		SUBJECT CH		SUBJECT 231L		SUBJECT		SUBJECT	
P	E	I	P	I	N	G			
A	R	A	D	E.					
I	R	C	R	A	F	T			
25X1A									
DATE OF PHOTO 1 Oct 5 6		TYPE 4		QUALITY 2		CLASS C		NO. OF CARDS 2	
SOURCE OF PHOTOGRAPH									
CLASSIFICATION CONFIDENTIAL									
APPROVED FOR RELEASE 1989/09/21 : CIA-RDP88-05867A00050005-9									
FORM NO. 174 USE PREVIOUS EDITIONS									
PHOTO ANALYSIS REPORT									


PHOTO NO.		LOT NO.		ALAP REFERENCE		LATITUDE		LONGITUDE		
250120		J-5283		CIA-RDP78-05867A000200590005-9		30 26		116 24E		
COUNTRY				PROVINCE						
CHINA				HOPEH						
AREA NO		SUBJECT		SUBJECT		SUBJECT		SUBJECT		
231L		C5H								
P	E	I	P	3	I	N	G	10	1	
A	R	A	D	25	5E	M A R C H E R		35	5	
				45				50		
25X1A										
DATE OF PHOTO			TYPE	QUALITY	CLASS	NO. OF CARDS	SOURCE OF PHOTOGRAPH			
1	OCT	5	6	4	2	C	1			
CLASSIFICATION										
CONFIDENTIAL/NOFORN/CONTINUED CONTROL										
FORM NO. 174 USE PREVIOUS EDITIONS										
PHOTO ANALYSIS REPORT										


PHOTO NO.		250130		LOT NO.		J-203		MAP REFERENCE		C-FILE		LATITUDE		35 30N		LONGITUDE		116 24E	
COUNTRY				Approved For Release 1999/09/21 : CIA-RDP78-05867A000200590005-9 CHINA HOPEH															
AREA NO		231L		SUBJECT		C51		SUBJECT		SUBJECT		SUBJECT		SUBJECT		SUBJECT		SUBJECT	
P	E	I	P	I	N	G													
A	R	A	D	E															
L		U	N	I	T.														
25X1A DATE OF PHOTO: 1 Oct 5 6 TYPE: 4 QUALITY: 2 CLASS: C NO. OF CARDS: 1 SOURCE OF PHOTOGRAPH: [REDACTED]																			
CLASSIFICATION: CONFIDENTIAL CAPTIONED BY: [REDACTED]										FORM NO. 174 1 Jan 56									

PHOTO NO. 250131		LOT NO. J-229		MAP REFERENCE C-115		LATITUDE 30 50N		LONGITUDE 116 24E	
COUNTRY: CHINA PROVINCE: HOPEI Approved For Release 1999/09/21 : CIA-RDP78-05867A000200590005-9									
AREA NO. 231L		SUBJECT C-1		SUBJECT		SUBJECT		SUBJECT	
P	E	I	P	I	N	G	O	C	T
A	R	A	D	[M A		R	C	H	E
10		20		30		40		50	
15		25		35		45		55	
25X1A									
DATE OF PHOTO		TYPE		QUALITY		CLASS		NO. OF CARDS	
1 OCT 5 6		4		2		C		1	
CLASSIFICATION		CAPTIONED BY		SOURCE OF PHOTOGRAPH		DATE OF PHOTOGRAPH		DATE OF PHOTOGRAPH	
CONFIDENTIAL		J-229		C-115		30 50N		116 24E	
FORM NO. 1 Jun 56 174 USE PREVIOUS EDITIONS PHOTO ANALYSIS REPORT									

PHOTO NO. 250132		LOT NO. J-703		MAP REFERENCE G-FILE		LATITUDE 23 21 N		LONGITUDE 116 25 E	
Approved For Release 1999/09/21 : CIA-RDP78-05867A000200590005-9									
COUNTRY CHINA		AREA NO. 23IL SUBJECT CRI SUBJECT HOPEN							
P		E		I		P		I	
A		R		A		D		E	
O		C		T		O		D	
E		R		C		H		E	
R		E		R		S		I	
I		N		G		O		C	
O		C		T		O		D	
E		R		C		H		E	
R		E		R		S		I	
I		N		G		O		C	
O		C		T		O		D	
E		R		C		H		E	
R		E		R		S		I	
I		N		G		O		C	
O		C		T		O		D	
E		R		C		H		E	
R		E		R		S		I	
I		N		G		O		C	
O		C		T		O		D	
E		R		C		H		E	
R		E		R		S		I	
I		N		G		O		C	
O		C		T		O		D	
E		R		C		H		E	
R		E		R		S		I	
I		N		G		O		C	
O		C		T		O		D	
E		R		C		H		E	
R		E		R		S		I	
I		N		G		O		C	
O		C		T		O		D	
E		R		C		H		E	
R		E		R		S		I	
I		N		G		O		C	
O		C		T		O		D	
E		R		C		H		E	
R		E		R		S		I	
I		N		G		O		C	
O		C		T		O		D	
E		R		C		H		E	
R		E		R		S		I	
I		N		G		O		C	
O		C		T		O		D	
E		R		C		H		E	
R		E		R		S		I	
I		N		G		O		C	
O		C		T		O		D	
E		R		C		H		E	
R		E		R		S		I	
I		N		G		O		C	
O		C		T		O		D	
E		R		C		H		E	
R		E		R		S		I	
I		N		G		O		C	
O		C		T		O		D	
E		R		C		H		E	
R		E		R		S		I	
I		N		G		O		C	
O		C		T		O		D	
E		R		C		H		E	
R		E		R		S		I	
I		N		G		O		C	
O		C		T		O		D	
E		R		C		H		E	
R		E		R		S		I	
I		N		G		O		C	
O		C		T		O		D</	

PHOTO NO.		250122		LOT NO.		J-5000		MAP REFERENCE		C-File		LATITUDE		30 00		LONGITUDE		116 20	
COUNTRY				CHINA				APPROVED FOR RELEASE 1999/09/21				CIA RDP 78-05867A000500590005-9				116 20			
AREA NO		251L		SUBJECT		CMI		SUBJECT		SUBJECT		SUBJECT		SUBJECT		SUBJECT		SUBJECT	
P		E		I		P		I		N		G		10		O		C	
A		R		A		D		25		E		N		30		P		R	
L		U		N		I		45		T		30		P		R		O	
B		A		B		L		35		Y		40		N		A		V	
A		V		A				50											
25X1A																			
DATE OF PHOTO				TYPE		QUALITY		CLASS		NO. OF CARDS		SOURCE OF PHOTOGRAPH							
1 Oct 56				4		2		C		1		[REDACTED]							
CLASSIFICATION				CONFIDENTIAL				APPROVED FOR RELEASE 1999/09/21				CIA RDP 78-0586				[REDACTED]			
FORM NO.				174				USE PREVIOUS EDITIONS				PHOTO ANALYSIS REPORT				[REDACTED]			

PHOTO NO. 250134		LOT NO. J-5283		MAP REFERENCE C5H8		LATITUDE 26 56		LONGITUDE 116 24E	
COUNTRY CHINA				PROVINCE HOPEH					
AREA NO. 231L		SUBJECT C5H		SUBJECT 20 BC		SUBJECT		SUBJECT	
P	E	I	P	⁵ I	N	G	¹⁰ (D)	O	C
A	R	A	D	²⁵ E.		[S	³⁰ O	L	D
R	U	C	K	⁴⁵ \$			³⁰	I	E
								R	\$
								I	N
									⁴⁰ T
25X1A									
DATE OF PHOTO			TYPE	QUALITY	CLASS	NO. OF CARDS	SOURCE OF PHOTOGRAPH		
1	OCT	5	6	4	2	C	2		
CLASSIFICATION CONFIDENTIAL/NOFORN/CONT CONTROL									
Approved For Release 1999/09/24 : CIA-RDP78-05867A000200590005-9 FORM NO. 174 1 Jan 50 USE PREVIOUS EDITIONS PHOTO ANALYSIS REPORT									

OFFICE NO. 250135		LOT NO. J-5283		MAP REFERENCE C-FILE		LATITUDE 20 54N		LONGITUDE 116 24E																	
COUNTRY CHINA		APPROVED FOR RELEASE 1999/09/21		GIA-RDP 78-05867A000200590005-9																					
AREA NO 231L		SUBJECT C71		SUBJECT 23139		SUBJECT		SUBJECT																	
PEIPING		G		OCTOBER		P		A																	
ARAD		E		JEEP		PA		SS																	
REVIEW		E		STND		I		NG																	
<div style="text-align: right;">25X1A</div> <table border="1"> <tr> <th colspan="3">DATE OF PHOTO</th> <th>TYPE</th> <th>QUALITY</th> <th>CLASS</th> <th>NO. OF CARDS</th> <th>SOURCE OF PHOTOGRAPH</th> </tr> <tr> <td>1</td> <td>OCT</td> <td>5</td> <td>6</td> <td>4</td> <td>2</td> <td>C</td> <td>2</td> </tr> </table>										DATE OF PHOTO			TYPE	QUALITY	CLASS	NO. OF CARDS	SOURCE OF PHOTOGRAPH	1	OCT	5	6	4	2	C	2
DATE OF PHOTO			TYPE	QUALITY	CLASS	NO. OF CARDS	SOURCE OF PHOTOGRAPH																		
1	OCT	5	6	4	2	C	2																		
CLASSIFICATION CONFIDENTIAL/NOFORN/CONF/CONTROL APPROVED FOR RELEASE 1999/09/21 GIA-RDP 78-05867A DPS																									
PHOTO ANALYSIS REPORT																									

[illegible]

PHOTO NO.		250137		LOT NO.		J-305		MAP REFERENCE		E-115		LATITUDE		5 56N		LONGITUDE		116 04E	
Approved For Release 1999/09/24 : CIA-RDP78-05867A000200590005-9 COUNTRY CANADA HOPEH																			
AREA NO.		231L		SUBJECT		CSN		SUBJECT		SUBJECT		SUBJECT		SUBJECT		SUBJECT		SUBJECT	
P	E	I	P	I	N	G													
A	R	A	D	E.															
DATE OF PHOTO										TYPE		QUALITY		CLASS		NO. OF CARDS		SOURCE OF PHOTOGRAPH	
1 OCT 5 6										A		2		C		1		<div style="background-color: black; width: 100px; height: 50px;"></div>	
CLASSIFICATION										CONFIDENTIAL/HOPEH/CONFIDENTIAL Approved For Release 1999/09/24 : CIA-RDP78-05867A000200590005-9									
FORM NO. 174										USE PREVIOUS EDITIONS									
PHOTO ANALYSIS REPORT																			

[illegible]

PHOTO NO.		LOT NO.		REFERENCE		LATITUDE		LONGITUDE	
250130		T5283		CIA-RDP78-05867A000200500005-9		116		24E	
COUNTRY		PROVINCE		APPROVED FOR RELEASE 1998/09/21 : CIA-RDP78-05867A000200500005-9					
CHINA		Hopek							
AREA NO.		SUBJECT		SUBJECT		SUBJECT		SUBJECT	
231L		CSH 201P							
P E E P I N G		O C T O B E R		P					
A R A D E		C A N T I - T A N K		G U N					
\$ P A \$ \$ I N G									
25X1A									
DATE OF PHOTO		TYPE		QUALITY		CLASS		NO. OF CARDS	
1 October		56		4		2 C		2	
CLASSIFICATION		APPROVED FOR RELEASE 1998/09/21 : CIA-RDP78-05867A		CONFIDENTIAL		CONFIDENTIAL		CONFIDENTIAL	
FORM NO. 174		USE PREVIOUS EDITIONS		PHOTO ANALYSIS REPORT					

PHOTO NO. 250170 LOT NO. 1999/09/21 MAP REFERENCE CIA-RDP78-05867A000200590005-9 LATITUDE 29 53 E LONGITUDE 17

COUNTRY EGYPT PROVINCE ALEXANDRIA GOVERNORATE

AREA NO.	SUBJECT	SUBJECT	SUBJECT	SUBJECT	SUBJECT	SUBJECT	SUBJECT	SUBJECT
007P	ALA	ALB	ALC					
ALEXANDRIA	10							
A	25							
	45							

25X1A

DATE OF PHOTO	TYPE	QUALITY	CLASS	NO. OF CARDS	SOURCE OF PHOTOGRAPH		
Sept 56	5	6	4	2	B	3	

CLASSIFICATION Approved For Release 1999/09/24 : CIA-RDP78-05867A000200590005-9

PHOTO NO. 250141		LOT NO. 182		MAP REFERENCE		LATITUDE		LONGITUDE	
COUNTRY		PROVINCE		APPROVED FOR RELEASE 1999/09/21 : CIA-RDP78-05867A000200590005-9		29 53 E			
EGYPT		ALEXANDRIA GOVERNORATE							
AREA NO.	SUBJECT	SUBJECT	SUBJECT	SUBJECT	SUBJECT	SUBJECT	SUBJECT	SUBJECT	SUBJECT
007P	ALA	AM9	C42						
ALEXANDRIA	5	10				15		20	
A	25	30				35		40	
LACE	45	50							
LAT		R							
25X1A									
DATE OF PHOTO		TYPE	QUALITY	CLASS	NO. OF CARDS	SOURCE OF PHOTOGRAPH			
Sept 56		4	2	B	3				
CLASSIFICATION		APPROVED FOR RELEASE 1999/09/21 : CIA-RDP78-05		CONTROL					
FORM NO. 174		USE PREVIOUS EDITIONS		PHOTO ANALYSIS REPORT					

PHOTO NO. 250142		LOT NO. 250142		MAP REFERENCE 250142		LATITUDE 29 53 E		LONGITUDE 29 53 E	
COUNTRY EGYPT					PROVINCE ALEXANDRIA GOVERNORATE				
AREA NO. CC7P	SUBJECT ALA	SUBJECT ALB	SUBJECT Am9	SUBJECT	SUBJECT	SUBJECT	SUBJECT	SUBJECT	SUBJECT
A	L	E	X	A	N	D	R	A	P
A	R	A	S	E	L	I	N	L	I
O	U	S	E	A	T	C	I	T	H
25X1A									
DATE OF PHOTO Sept 56		TYPE 4	QUALITY 2	CLASS B	NO. OF CARDS 3	SOURCE OF PHOTOGRAPH [REDACTED]			
Approved For Release 1999/09/21 : CIA-RDP78-05867A000200590005-9 SECRET NOFORN CONTINUED CONTROL									

PHOTO NO. 250144 LOT NO. 33283 MAP REFERENCE Approved For Release 1999/09/21 : CIA-RDP78-05867A000200590005-9 LATITUDE 29 11 N LONGITUDE 29 53 E

COUNTRY EGYPT PROVINCE ALEXANDRIA GOVERNORATE

AREA NO.	SUBJECT	SUBJECT	SUBJECT	SUBJECT	SUBJECT	SUBJECT	SUBJECT	SUBJECT
007P	ALA	ALB	AM9					
ALEX	AND	RI	A		P	R	T	ARIE
A	R	A	S	E	L	T	I	N
O	U	S	E	[A	T]	L

25X1A

DATE OF PHOTO	TYPE	QUALITY	CLASS	NO. OF CARDS	SOURCE OF PHOTOGRAPH
Sept 5 6 4 2			B	3	
Approved For Release 1999/09/21 : CIA-RDP78-05867A000200590005-9 SECRET PROPGM CONTROL					

PHOTO NO. 25017		LOT NO. 35282		MAP REFERENCE 1999/09/21 : CIA-RDP78-05867A000200590005-9		LATITUDE 29 53 E		LONGITUDE	
COUNTRY EGYPT				PROVINCE ALEXANDRIA GOVERNORATE					
AREA NO. 007P	SUBJECT ALA	SUBJECT AL2	SUBJECT AL3	SUBJECT	SUBJECT	SUBJECT	SUBJECT	SUBJECT	SUBJECT
ALEXANDRIA	5	10	15	20	25	30	35	40	45
A	25	30	35	40	45	50	55	60	65
[SHIPS IN WHARVES]									
25X1A									
DATE OF PHOTO		TYPE	QUALITY	CLASS	NO. OF CARDS	SOURCE OF PHOTOGRAPH			
Sept 4 5 6 7 2		B	3			[REDACTED]			
Approved For Release 1999/09/21 : CIA-RDP78-05867A000200590005-9									
NOFORN		CONTROLLED		CAPTIONED BY					

[illegible]

PHOTO NO.		LOT NO.		MAP REFERENCE		LATITUDE		LONGITUDE	
050177		3282		CIA-RDP78-05867A000200590005-9		29		53E	
COUNTRY				PROVINCE					
EGYPT				ALEXANDRIA GOVERNORATE					
AREA NO	SUBJECT	SUBJECT	SUBJECT	SUBJECT	SUBJECT	SUBJECT	SUBJECT	SUBJECT	SUBJECT
007P	ALA	AL2	AL3						
ALEXANDRIA	5	10	15	20	25	30	35	40	45
SHIP									
ALONG									
SIDE									
WH									
ARF									
25X1A									
DATE OF PHOTO		TYPE	QUALITY	CLASS	NO. OF CARDS	SOURCE OF PHOTOGRAPH			
Sept 56		4	2	B	3				
CLASSIFICATION		Approved For Release 1999/09/21 : CIA-RDP78-05867A000200590005-9							
174		USE PREVIOUS EDITIONS							

PHOTO NO. 251P		LOT NO. 35382		MAP REFERENCE CIA-RDP78-05867A000200590005-9		LATITUDE 29 53 E		LONGITUDE	
COUNTRY EGYPT				PROVINCE ALEXANDRIA GOVERNORATE					
AREA NO. 007P		SUBJECT ALA		SUBJECT ALB		SUBJECT		SUBJECT	
SUBJECT ALEXANDRIA		SUBJECT PORT		SUBJECT ARE		SUBJECT		SUBJECT	
SUBJECT RAS		SUBJECT EL		SUBJECT TIN		SUBJECT LIGHT		SUBJECT TH	
SUBJECT HOUSE		SUBJECT LAT		SUBJECT R		SUBJECT		SUBJECT	
<div style="text-align: right;">25X1A</div>									
DATE OF PHOTO Sept 5 6 4		TYPE 2		CLASS B		NO. OF CARDS 2		SOURCE OF PHOTOGRAPH	
CLASSIFICATION SECRET		APPROVED FOR RELEASE 1999/09/21		CIA-RDP78-05867A000200590005-9		CAPTION		<div style="background-color: black; width: 100px; height: 50px;"></div>	

PHOTO NO.		LOT NO.		MAP REFERENCE		LATITUDE		LONGITUDE	
050173		352		1999/09/21 : CIA-RDP78-05867A000200590005-9		29		53E	
COUNTRY				PROVINCE					
EGYPT				ALEXANDRIA GOVERNORATE					
AREA NO	SUBJECT	SUBJECT	SUBJECT	SUBJECT	SUBJECT	SUBJECT	SUBJECT	SUBJECT	SUBJECT
Q07P	ALA	300							
ALEXANDRIA	5	10	15	20					
PORT	25	30	35	40					
INAV	45	50							
25X1A									
DATE OF PHOTO		TYPE	QUALITY	CLASS	NO. OF CARDS	SOURCE OF PHOTOGRAPH			
Sept 56		4	2	B	2				
CLASSIFICATION		APPROVED FOR RELEASE		1999/09/21 : CIA-RDP78-05867A000200590005-9					
FORM NO. 174		USE PREVIOUS EDITIONS		PHOTO ANALYSIS REPORT		(20)			

PHOTO NO. 250151 LOT NO. 1999/09/21 MAP REFERENCE CIA-RDP78-05867A000200590005-9 LATITUDE 31 10 N LONGITUDE 29 53 E

COUNTRY EGYPT PROVINCE ALEXANDRIA GOVERNORATE

AREA NO	SUBJECT	SUBJECT	SUBJECT	SUBJECT	SUBJECT	SUBJECT	SUBJECT	SUBJECT	SUBJECT
007P	ALA	3C0							
A	L	E	X	A	N	D	R	I	A
A	L	N	A	V	A	L	V	E	S



R-55837

25X6

25X1A

25X1A

DATE OF PHOTO	TYPE	QUALITY	CLASS	NO. OF CARDS	SOURCE OF PHOTOGRAPH
5/6	Y	2	B	2	
CLASSIFICATION: UNCLASSIFIED					
APPROVED FOR RELEASE 1999/09/21					
CIA-RDP78-05867A000200590005-9					
CAPTIONED BY: LF					

PHOTO NO. 250150		LOT NO. 528		MAP REFERENCE CIA-RDP78-05867A000200590005-9		LATITUDE 31.10N		LONGITUDE 29.53E	
COUNTRY EGYPT				PROVINCE ALEXANDRIA GOVERNORATE					
AREA NO. 007P	SUBJECT ALA	SUBJECT 3CD	SUBJECT	SUBJECT	SUBJECT	SUBJECT	SUBJECT	SUBJECT	SUBJECT
ALEXANDRIA	5	10	15	20	25	30	35	40	45
ESTR	5	10	15	20	25	30	35	40	45
5	10	15	20	25	30	35	40	45	50
25X1A									
DATE OF PHOTO SEPT 56		TYPE Y	QUALITY 2	CLASS B	NO. OF CARDS 2	SOURCE OF PHOTOGRAPH			
Approved For Release 1999/09/21 : CIA-RDP78-05867A000200590005-9 NOFORN CONTINUED CONTROL						CAPTIONED BY [REDACTED]			

[illegible]

PHOTO NO. 250156		LOT NO. 35282		MAP REFERENCE		LATITUDE 30 02 00		LONGITUDE 29 53 E	
Approved For Release 1999/09/21 : CIA-RDP78-05867A000200590005-9									
COUNTRY EGYPT				PROVINCE ALEXANDRIA GOVERNORATE					
AREA NO. 007P	SUBJECT ALA	SUBJECT	SUBJECT	SUBJECT	SUBJECT	SUBJECT	SUBJECT	SUBJECT	SUBJECT
A	5	A	10	A	15	P	20	R	25
A	25	A	30	A	35	T	40	A	45
	45		50						
25X1A									
DATE OF PHOTO		TYPE	QUALITY	CLASS	NO. OF CARDS	SOURCE OF PHOTOGRAPH			
Sept 56		4	2	B	1	[REDACTED]			
CLASSIFICATION		APPROVED FOR RELEASE 1999/09/21 : CIA-RDP78-05867A000200590005-9							
SECRET		CONFIDENTIAL							

[illegible]

PHOTO NO. 25 Approved For Release 1999/09/21 : CIA-RDP78-05867A000200590005-9
LOT NO. 35237
MAP REFERENCE
LATITUDE 30° 15' N
LONGITUDE 29° 53' E

COUNTRY EGYPT PROVINCE ALEXANDRIA GOVERNORATE

AREA NO	SUBJECT	SUBJECT	SUBJECT	SUBJECT	SUBJECT	SUBJECT	SUBJECT	SUBJECT
007P	ALA							
ALEXANDRIA	10			P	15			20
A	25	PART	30	C	35	F	6	PART
PANORAMA	45		50					

See CIA 250159 to 250164

ILLEGIB

25X1A

DATE OF PHOTO	TYPE	QUALITY	CLASS	NO. OF CARDS	SOURCE OF PHOTOGRAPH
May 67	6	4	2	B	1
CLASS	NOFORN CONTINUED CONTROL	CAPTURED BY	W		

PHOTO NO. 250159		LOT NO. 250159		MAP REFERENCE CIA-RDP78-05867A000200590005-9		LATITUDE 29 53 E		LONGITUDE	
COUNTRY EGYPT			PROVINCE ALEXANDRIA GOVERNORATE						
AREA NO. 007P	SUBJECT ALA	SUBJECT	SUBJECT	SUBJECT	SUBJECT	SUBJECT	SUBJECT	SUBJECT	SUBJECT
A	5	A	10	A	15	P	20	P	25
A	25	P	30	A	35	P	40	P	45
P	50	A		R		A		M	
<p>See CIA 250159 250164</p>									
25X1A									
DATE OF PHOTO		TYPE	QUALITY	CLASS	NO. OF CARDS	SOURCE OF PHOTOGRAPH			
Man 576		4	2	B	1	[REDACTED]			
1 Jun 56									
CLASSIFICATION SECRET		NOFORN		CONTINUED CONTROL		APPROVED FOR RELEASE 1999/09/21 : CIA-RDP78-05867A000200590005-9			
FORM NO. 174		USE PREVIOUS EDITIONS		PHOTO ANALYSIS DEPART					

PHOTO NO. 250159		LOT NO. 1299/09/21		MAP REFERENCE CIA-RDP78-05867A000200590005-9		LATITUDE 30 10 N		LONGITUDE 29 53 E	
COUNTRY EGYPT				PROVINCE ALEXANDRIA GOVERNORATE					
AREA NO. Q00P	SUBJECT ALA	SUBJECT	SUBJECT	SUBJECT	SUBJECT	SUBJECT	SUBJECT	SUBJECT	SUBJECT
A	L	E	X	A	N	D	R	I	A
A	P	A	R	T	3	O	F	6	P
P	A	N	O	R	A	M	A		

See CIA 250159 & 250164

25X1A


DATE OF PHOTO May 5 6 4		TYPE 2	QUALITY B	CLASS 1	NO. OF CARDS 1	SOURCE OF PHOTOGRAPH 
CLASSIFICATION: Approved For Release 1999/09/21 : CIA-RDP78-05867A000200590005-9 NOFORN CONTINUED CONTROL						

PHOTO NO.	250162		LOT NO.	S 059/09/21		MAP REFERENCE	CIA-RDP78-05867A000200590005-9		LATITUDE	31° 18' N		LONGITUDE	27° 53' E	
COUNTRY	EGYPT				PROVINCE	ALEXANDRIA GOVERNORATE								
AREA NO	①①7P		SUBJECT	ALA		SUBJECT			SUBJECT			SUBJECT		
ALEXANDRIA			10			PORT			20			ARE		
A PART			25			OF			35			PART		
PANORAMA			45			50								
See CIA 250159 to 250164														
25X1A														
DATE OF PHOTO			TYPE		QUALITY		CLASS		NO. OF CARDS		SOURCE OF PHOTOGRAPH			
May 5 6			4		2		B		1		[REDACTED]			
CLASSIFICATION - Approved For Release 1999/09/21 : CIA-RDP78-05867A000200590005-9 CONTINUED CONTROL														

PHOTO NO. 250164		LOT NO. 5		MAP REFERENCE 5199/09/21 : CIA-RDP78-05867A000200590005-9		LATITUDE 30 10 N		LONGITUDE 29 53 E	
COUNTRY EGYPT				PROVINCE ALEXANDRIA GOVERNORATE					
AREA NO. Q07P		SUBJECT ALA		SUBJECT ALA		SUBJECT ALA		SUBJECT ALA	
SUBJECT ALEXANDRIA		SUBJECT PORT AREA		SUBJECT PORT AREA		SUBJECT PORT AREA		SUBJECT PORT AREA	
SUBJECT PART		SUBJECT PART		SUBJECT PART		SUBJECT PART		SUBJECT PART	
SUBJECT PANORAMA		SUBJECT PANORAMA		SUBJECT PANORAMA		SUBJECT PANORAMA		SUBJECT PANORAMA	
<p><i>See cla 250159 250164</i></p>									
<p align="center">25X1A</p>									
DATE OF PHOTO		TYPE		QUALITY		CLASS		NO. OF CARDS	
man 5/6		4		2		B		1	
SOURCE OF PHOTOGRAPH		<p>SECRET Approved For Release 1999/09/21 : CIA-RDP78-0</p>							
FORM NO. 174		USE PREVIOUS EDITIONS							

PHOTO ANALYSIS REPORT

PHOTO NO. **250164** LOT NO. **5195** MAP REFERENCE **CIA-RDP78-05867A000200590005-9** LATITUDE **29 53 N** LONGITUDE **29 53 E**
 Approved For Release 1999/09/21 : CIA-RDP78-05867A000200590005-9

COUNTRY **EGYPT** PROVINCE **ALEXANDRIA GOVERNORATE**

AREA NO.	SUBJECT	SUBJECT	SUBJECT	SUBJECT	SUBJECT	SUBJECT	SUBJECT	SUBJECT	SUBJECT
007P	ALA								
ALEXANDRIA	10								
PORT ARE	20								
PART	30								
OF	40								
PANORAMA	50								

See Cla 250159 to 250164

25X1A

DATE OF PHOTO	TYPE	QUALITY	CLASS	NO. OF CARDS	SOURCE OF PHOTOGRAPH
May 56	4	2	B	1	

CLASSIFICATION **SECRET** Approved For Release 1999/09/21 : CIA-RDP78-05867A000200590005-9

PHOTO NO.	250165	LOT NO.	1009/21	MAP REFERENCE	CIA-RDP78-05867A000200590005-9	LATITUDE	29 53 E	LONGITUDE	214
COUNTRY	EGYPT		PROVINCE	ALEXANDRIA GOVERNORATE					
AREA NO.	107P	SUBJECT	ALA AKA	SUBJECT		SUBJECT		SUBJECT	
ALEXANDRIA		DOCK		ARE		PART		OF 3 PART	
RANO RAMA									

#1 - NEW KEY

See CIA 250165 - 2, 250167

25X1A

DATE OF PHOTO	July 56	TYPE	4	QUALITY	2	CLASS	B	NO. OF CARDS	2	SOURCE OF PHOTOGRAPH	
Approved For Release 1999/09/24 : CIA-RDP78-05867A000200590005-9 CONTINUED CONTROL											

PHOTO NO. 250166	LOT NO. 287	MAP REFERENCE Approved For Release 1999/09/21 : CIA-RDP78-05867A000200590005-9	LATITUDE 31 10 N	LONGITUDE 29 53 E
COUNTRY EGYPT		PROVINCE ALEXANDRIA GOVERNORATE		
AREA NO. CC7P	SUBJECT ALA	SUBJECT AKV	SUBJECT	SUBJECT
A	L	E	X	A
N	D	R	I	A
P	A	R	T	2
O	F	3	P	A
R	T	3	P	A
T	3	P	A	T
P	A	N	O	R
A	M	A		

2 - NEW ROAD.

See CIA 250165 U 250167

25X1A


DATE OF PHOTO July 56	TYPE 4	QUALITY 2	CLASS B	NO. OF CARDS 2	SOURCE OF PHOTOGRAPH 
CLASSIFICATION SECRET					

PHOTO NO.	250167		LOT NO.	1999/09/21		MAP REFERENCE	CIA-RDP78-05867A000200590005-9		LATITUDE	29 52 E		LONGITUDE		
Approved For Release 1999/09/21 : CIA-RDP78-05867A000200590005-9														
COUNTRY	EGYPT					PROVINCE	ALEXANDRIA GOVERNORATE							
AREA NO	C07P		SUBJECT	ALA	AL2	SUBJECT		SUBJECT		SUBJECT		SUBJECT		SUBJECT
ALEXANDRIA DOCK ARE PART 3 OF 3 PART PANORAMA														
See also 250165 to 250167														
25X1A														
DATE OF PHOTO			TYPE	QUALITY	CLASS	NO. OF CARDS	SOURCE OF PHOTOGRAPH							
July 56			4	2	B	2	[REDACTED]							
Approved For Release 1999/09/21 : CIA-RDP78-05867A000200590005-9 SECRET NOFORN CONTINUED CONTROL														
FORM NO. 174 1 Jun 56 USE PREVIOUS EDITIONS PHOTO ANALYSIS REPORT														

PHOTO NO. 250168		LOT NO.		MAP REFERENCE 78-05867A000200590005-9		LATITUDE 29 53 N		LONGITUDE 32 01 E	
COUNTRY EGYPT				PROVINCE ALEXANDRIA GOVERNORATE					
AREA NO. 007P	SUBJECT ALA	SUBJECT ALZ	SUBJECT AKU	SUBJECT	SUBJECT	SUBJECT	SUBJECT	SUBJECT	SUBJECT
ALEXANDRIA						POR			ARE
A	SHIPS					WHARVES			
#1 - NEW KEY , #2 - NEW ROAD									
DATE OF PHOTO		TYPE	QUALITY	CLASS	NO. OF CARDS	SOURCE OF PHOTOGRAPH			
July 56		4	2	B	3	25X1A			
CLASSIFICATION		Approved For Release 1999/09/21 : CIA-RDP78-05867A000200590005-9							
SECRET NOFORN		CONTINUED CONTROL				UP			
FORM NO. 174		USE PREVIOUS EDITIONS							

PHOTO NO.	250160		LOT NO.	5500		MAP REFERENCE	29 18 N		LATITUDE	29 53 E		LONGITUDE
Approved For Release 1999/09/21 : CIA-RDP78-05867A000200590005-9												
COUNTRY	EGYPT			PROVINCE	ALEXANDRIA GOVERNORATE							
AREA NO.	DETP			SUBJECT	ALA	998	SUBJECT		SUBJECT		SUBJECT	
ALEXANDRIA				10	PORT				20			
GUN				25	EMPLACEMENT				35	ARE		
N [KEY]				45					50	O		
1st key AT RIGHT OF HARBOR ENTRANCE												
25X1A												
DATE OF PHOTO			TYPE	QUALITY	CLASS	NO. OF CARDS	SOURCE OF PHOTOGRAPH					
May 56			4	2	B	2	[REDACTED]					
Approved For Release 1999/09/21 : CIA-RDP78-05867A000200590005-9												
SECRET CONTINUED CONTROL												
FORM NO. 174 1 Jun 56 USE PREVIOUS EDITIONS												
PHOTO ANALYSIS REPORT												

Approved For Release 1999/09/21 : CIA-RDP78-05867A000200590005-9

PHOTO NO.	LOT NO.	MAP REFERENCE	LATITUDE	LONGITUDE
007P	5828		31 18 N	29 53 E

COUNTRY	PROVINCE
EGYPT	ALEXANDRIA GOVERNORATE

AREA NO	SUBJECT	SUBJECT	SUBJECT	SUBJECT	SUBJECT	SUBJECT	SUBJECT	SUBJECT
007P	ALA	ALB	C42	AM9	3CH			
ALEXANDRIA	5	10	15	20	25	30	35	40
ARAS	45	50						
HOUSE	AT	L						

FAROUK'S SUMMER PALACE ATR

ILLEGIB

25X1A

DATE OF PHOTO	TYPE	QUALITY	CLASS	NO. OF CARDS	SOURCE OF PHOTOGRAPH
July 5-6-42	B	5			
CLASSIFICATION	CAPTIONED BY				
TOP SECRET	15				

[illegible]

PHOTO NO.	250173		LOT NO.	1999/09/21		MAP REFERENCE	CIA-RDP78-05867A000200590005-9		LATITUDE	29 53 E		LONGITUDE	7	
COUNTRY	EGYPT					PROVINCE	ALEXANDRIA GOVERNORATE							
AREA NO.	0070		SUBJECT	ALA	AKN	SUBJECT	ALB	A20	SUBJECT		SUBJECT		SUBJECT	
ALEXANDRIA PORT AREA COAL LOADING PIT 1 OF 2 PT														
PAN.														
See CIA 250173														
25X1A														
DATE OF PHOTO			TYPE	QUALITY	CLASS	NO. OF CARDS		SOURCE OF PHOTOGRAPH						
July 56			4	2	B	4		[REDACTED]						
Approved For Release 1999/09/21 : CIA-RDP78-05867A000200590005-9 CONTINUED CONTROL														


PHOTO NO. 25017A		LOT NO.		MAP REFERENCE		LATITUDE		LONGITUDE	
Approved For Release 1999/09/21 : CIA-RDP78-05867A000200590005-9									
COUNTRY EGYPT				PROVINCE ALEXANDRIA GOVERNORATE					
AREA NO. 007P	SUBJECT ALA	SUBJECT AKN	SUBJECT ALZ	SUBJECT A20	SUBJECT	SUBJECT	SUBJECT	SUBJECT	SUBJECT
A	L	E	X	A	N	D	R	I	A
A	C	O	A	L	L	O	A	D	I
2	O	F	2	P	T				
PAN									
See CA-250172									
25X1A									
DATE OF PHOTO		TYPE	QUALITY	CLASS	NO. OF CARDS	SOURCE OF PHOTOGRAPH			
July 5		C	4	2	B				
CLASSIFICATION: Approved For Release 1999/09/21 : CIA-RDP78-05867A000200590005-9									
FORM NO. 174 1 Jun 56 USE PREVIOUS EDITIONS									

PHOTO NO. 250174	LOT NO. 519	MAP REFERENCE 250174	LATITUDE 31 10 N	LONGITUDE 29 53 E
COUNTRY EGYPT		PROVINCE ALEXANDRIA GOVERNORATE		
AREA NO. 107P	SUBJECT ALA	SUBJECT	SUBJECT	SUBJECT
ALEXANDRIA	10	13	23	25
A PART	23	30	35	40
PANORAMA	45	50		
See CIA 250174 250177				
25X1A				
DATE OF PHOTO July 56	TYPE 4	QUALITY 2	CLASS B	NO. OF CARDS 13
SOURCE OF PHOTOGRAPH SECRET				
CLASSIFICATION SECRET				
FORM NO. 174 USE PREVIOUS EDITIONS				

PHOTO NO. 250177		LOT NO.		MAP REFERENCE		LATITUDE		LONGITUDE	
EGYPT		PROVINCE		ALEXANDRIA GOVERNORATE					
AREA NO	SUBJECT	SUBJECT	SUBJECT	SUBJECT	SUBJECT	SUBJECT	SUBJECT	SUBJECT	SUBJECT
007P	ALA								
ALEXANDRIA	5	10			15		20		
A	25	30			35		40		
PART	45	50							
PANORAMA									
See cla 250174 to 250177									
25X1A									
DATE OF PHOTO		TYPE	QUALITY	CLASS	NO. OF CARDS	SOURCE OF PHOTOGRAPH			
July 58		4	2	B					
CLASSIFICATION - Approved For Release 1999/09/21 : CIA-RDP78-05867A000200590005-9									
SECRET NOFORN CONTROL									

PHOTO NO. 250177		LOT NO. 3518		MAP REFERENCE CIA-RDP78-05867A000200590005-9		LATITUDE 31 10 N		LONGITUDE 29 52 E	
COUNTRY EGYPT				PROVINCE ALEXANDRIA GOVERNORATE					
AREA NO. 007P	SUBJECT ALA	SUBJECT AKM	SUBJECT	SUBJECT	SUBJECT	SUBJECT	SUBJECT	SUBJECT	SUBJECT
A	5	A	10		15		20		
L	25	E	30		35		40		
X	45	A	50						
A		N							
P		D							
A		R							
R		A							
A		M							
See also 250174 & 250177									
ILLEGIB									
25X1A									
DATE OF PHOTO		TYPE	QUALITY	CLASS	NO. OF CARDS	SOURCE OF PHOTOGRAPH			
July 5 6 4 2 13									

PHOTO NO. 250177		LOT NO. 55		MAP REFERENCE 199908/21 : CIA-RDP78-05867A000200590005-9		LATITUDE 30 18 N		LONGITUDE 29 53 E	
COUNTRY EGYPT			PROVINCE ALEXANDRIA GOVERNORATE						
AREA NO. DD7P		SUBJECT ALA		SUBJECT AKM		SUBJECT		SUBJECT	
A L E X		A N D R		A		D O C K		A R E	
A		P A R T		Y		O F		Y P A R T	
P A N O		R A M A							
<p><i>See CIA 250174 & 250177</i></p>									
<p>ILLEGIB 25X1A</p>									
DATE OF PHOTO		TYPE		QUALITY		CLASS		NO. OF CARDS	
July 56		Y		2		B			
CLASSIFICATION		APPROVED		2177 CIA-RDP78-05867A		LE			
FORM NO. 174		1 USE PREVIOUS EDITIONS							

PHOTO ANALYSIS REPORT

PHOTO NO. 250178
Approved For Release 1999/09/21 : CIA-RDP78-05867A000200590005-9
LOT NO. 55287
MAP REFERENCE 09180
LATITUDE 29 52 E
LONGITUDE 71 12

COUNTRY EGYPT
PROVINCE ALEXANDRIA GOVERNORATE

AREA NO.	SUBJECT	SUBJECT	SUBJECT	SUBJECT	SUBJECT	SUBJECT	SUBJECT	SUBJECT	SUBJECT
007P	ALA								
A	L	E	x	A	N	D	R	I	A
A		P	A	R	T	①	O	F	8
P	A	N	O	R	A	M	A		

See cin 250178 to 250185

ILLEGIB

25X1A

DATE OF PHOTO	TYPE	QUALITY	CLASS	NO. OF CARDS	SOURCE OF PHOTOGRAPH
July 5 76	Y	2	B	1	

CLASSIFICATION Approved For Release 1999/09/21 : CIA-RDP78-05867A000200590005-9
FORM NO. 174 USE PREVIOUS EDITIONS

PHOTO NO. **250178** LOT NO. **65784** MAP REFERENCE **Approved For Release 1999/09/21 : CIA-RDP78-05867A000200590005-9** LATITUDE **29 53 E** LONGITUDE

COUNTRY **EGYPT** PROVINCE **ALEXANDRIA GOVERNORATE**

AREA NO	SUBJECT	SUBJECT	SUBJECT	SUBJECT	SUBJECT	SUBJECT	SUBJECT	SUBJECT	SUBJECT
007P	ALA								
ALEXANDRIA	DOCK	ARE							
PART 2	OF 8	PART							
PANORAMA									

See cen 250178 to 250185

25X1A


DATE OF PHOTO	TYPE	QUALITY	CLASS	NO. OF CARDS	SOURCE OF PHOTOGRAPH
July 52	4	2	B	1	

PHOTO NO. 250184
Approved For Release 1999/09/21 : CIA-RDP78-05867A000200590005-9

COUNTRY EGYPT
PROVINCE ALEXANDRIA GOVERNORATE

AREA NO	SUBJECT	SUBJECT	SUBJECT	SUBJECT	SUBJECT	SUBJECT	SUBJECT	SUBJECT	SUBJECT
007P	ALA	ALZ							
ALEX	ANDR	1A			DOCK		ARE		
A	PART	3		OF	8		PART		
PANDORA	MA								

See CIA 250178 to 250185

25X1A

DATE OF PHOTO	TYPE	QUALITY	CLASS	NO. OF CARDS	SOURCE OF PHOTOGRAPH
July 56	4	2	B	2	

CLASSIFICATION Approved For Release 1999/09/21 : CIA-RDP78-05867A000200590005-9


PHOTO NO. 250103		LOT NO. 5		MAP REFERENCE Approved For Release 1999/09/21 : CIA-RDP78-05867A000200590005-9		LATITUDE 29 53 N		LONGITUDE 29 53 E	
COUNTRY EGYPT		PROVINCE ALEXANDRIA GOVERNORATE							
AREA NO. 007P	SUBJECT ALA	SUBJECT AL2	SUBJECT	SUBJECT	SUBJECT	SUBJECT	SUBJECT	SUBJECT	SUBJECT
ALEXANDRIA	5	10				13		70	
A	23	30				35		40	
PANORAMA	45	50							
<p><i>See CIA 250178 to 250185</i></p>									
ILLEGIB					25X1A				
DATE OF PHOTO		TYPE	QUALITY	CLASS	NO. OF CARDS	SOURCE OF PHOTOGRAPH			
July 56		4	2	B	2				
<p>Approved For Release 1999/09/21 : CIA-RDP78-05867A000200590005-9</p>									
<p>FORM NO. 174 USE PREVIOUS EDITIONS</p>									

PHOTO ANALYSIS REPORT


PHOTO NO. 25A11		LOT NO. 53281		MAP REFERENCE CIA-RDP78-05867A000200590005-9		LATITUDE 29 53 E		LONGITUDE 29 53 E	
COUNTRY EGYPT				PROVINCE ALEXANDRIA GOVERNORATE					
AREA NO. 007P	SUBJECT ALA	SUBJECT AL2	SUBJECT	SUBJECT	SUBJECT	SUBJECT	SUBJECT	SUBJECT	SUBJECT
ALEXANDRIA	5	10	15	20	25	30	35	40	45
PART	5	OF	8	PART					
PANORAMA									
<p><i>See CIA 250178 to 250185</i></p>									
25X1A									
DATE OF PHOTO		TYPE	QUALITY	CLASS	NO. OF CARDS	SOURCE OF PHOTOGRAPH			
July 56		4	2	B	2				
CLASSIFICATION		APPROVED FOR RELEASE 1999/09/21 : CIA-RDP78-05867A000200590005-9							

PHOTO NO. 250182		LOT NO. 55		MAP REFERENCE 55		LATITUDE 30 20 59 00 05-9		LONGITUDE 29 53 E	
COUNTRY EGYPT				PROVINCE ALEXANDRIA GOVERNORATE					
AREA NO. 007P		SUBJECT ALA		SUBJECT ALZ		SUBJECT		SUBJECT	
SUBJECT ALEXANDRIA		SUBJECT DOCK		SUBJECT ARE		SUBJECT		SUBJECT	
SUBJECT A PART		SUBJECT 6		SUBJECT OF		SUBJECT 8		SUBJECT PART	
SUBJECT PANORAMA		SUBJECT		SUBJECT		SUBJECT		SUBJECT	
<p align="center"><i>See cin 250178 to 250185</i></p>									
<p align="right">25X1A</p>									
DATE OF PHOTO July 56		TYPE 4		QUALITY 2		CLASS B		NO. OF CARDS 2	
CLASSIFICATION SECRET		SOURCE OF PHOTOGRAPH [REDACTED]		APPROVED FOR RELEASE 1999/09/21 : CIA-RDP78-05867A000200590005-9		APPROVED FOR RELEASE 1999/09/21 : CIA-RDP78-05867A000200590005-9		APPROVED FOR RELEASE 1999/09/21 : CIA-RDP78-05867A000200590005-9	

PHOTO NO. 250185		APPROVED FOR RELEASE 1999/09/21		MAP REFERENCE CIA-RDP78-05867A000200590005-9		LATITUDE 29 53 E	
COUNTRY EGYPT		PROVINCE ALEXANDRIA GOVERNORATE					
AREA NO. 007P	SUBJECT ALA ALZ	SUBJECT	SUBJECT	SUBJECT	SUBJECT	SUBJECT	SUBJECT
ALEXANDRIA	10	15	20	25	30	35	40
PART 7	45	50	55	60	65	70	75
PANORAMA	80	85	90	95	100	105	110
See CIA 250178 to 250185							
25X1A							
DATE OF PHOTO	TYPE	QUALITY	CLASS	NO. OF CARDS	SOURCE OF PHOTOGRAPH		
July 1978	4	2	B	2	[REDACTED]		
APPROVED FOR RELEASE 1999/09/21		CIA-RDP78-05867A		[REDACTED]			
CLASSIFICATION NOFORN CONTINUED		66		[REDACTED]			

PHOTO NO.	250185		LOT NO.	5		MAP REFERENCE	1999/09/21 : CIA-RDP78-05867A900200590005-9		LATITUDE	29 53 E		LONGITUDE		
COUNTRY	EGYPT					PROVINCE	ALEXANDRIA GOVERNORATE							
AREA NO.	607P		SUBJECT	ALA ALZ		SUBJECT			SUBJECT			SUBJECT		
	ALEX		ANDRIA			DOCK		ARE						
	A		PART			8		OF		8		PART		
	PAND		RAMA											

See CIA 250178 to 250185

25X1A

DATE OF PHOTO	JULY 56		TYPE	42		CLASS	B2		NO. OF CARDS	2		SOURCE OF PHOTOGRAPH		
CLASSIFICATION	SECRET		Approved For Release 1999/09/21 : CIA-RDP78-05867A900200590005-9											


PHOTO NO. 250186		LOT NO. 1028/0921		MAP REFERENCE CIA-RDP78-05867R00020005-9		LATITUDE 36		LONGITUDE 40 E								
COUNTRY U.S.S.R.				PROVINCE UKRAINIAN SSR												
AREA NO. 4N	SUBJECT D24	SUBJECT ALB	SUBJECT	SUBJECT	SUBJECT	SUBJECT	SUBJECT	SUBJECT	SUBJECT							
F	O	N	A	R	C	A	P	E	C	O	A	S	T	L	I	N
E	L	I	G	H	T	H	O	U	S	E	P	A	R	T		
①	O	F	4													
<p>PART ① OF 4 PART PANORAMA. (SEE CIA 250186 THRU 250189). SEE CIA 250264 1/2" FOR SKETCH MAP OF AREA.</p>																
25X1A																
DATE OF PHOTO			TYPE	QUALITY	CLASS	NO. OF CARDS		SOURCE OF PHOTOGRAPH								
21 Aug - 3 Sept			5 6 4	2	B	2										
CLASSIFICATION Approved For Release 1999/09/21 : CIA-RDP78-05867R00020005-9 S/N 1000/1000																

PHOTO NO. 250187		LOT NO.		MAP REFERENCE		LATITUDE		LONGITUDE	
Approved For Release 1999/09/21 : CIA-RDP86-000260590005-9									
COUNTRY USSR				PROVINCE UKRAINIAN SSR					
AREA NO 4N		SUBJECT D24		SUBJECT D25		SUBJECT		SUBJECT	
F	O	N	A	R	C	A	P	E	C
E		H	I	L	L	S	P	A	R
4	P	A	R	T	S		2	O	F
PART 2 OF 4 PART PANORAMA. (SEE CIA 250186 THRU 250189)									
25X1A									
DATE OF PHOTO		TYPE		QUALITY		CLASS		NO. OF CARDS	
21 Aug - 3 Sept		5 6 4		2		B		2	
CLASSIFICATION Approved For Release 1999/09/21 : CIA-RDP86-000260590005-9									

PHOTO NO.		250188		LOT NO.		T-5272		MAP REFERENCE		LATITUDE		LONGITUDE	
COUNTRY		Approved For Release 1999/09/21 : CIA-RDP86-02867A00020059005-9		PROVINCE		U.S.S.R.		U.KRAINIAN S.S.R.				36 HOE	
AREA NO.		4N		SUBJECT		D24		SUBJECT		D25			
F O N A R		E		H I L L S		P A R T		3		O F			
4		P A R T S											
<p>PART 3 OF 4 PART PANORAMA. (SEE CIA 250186 THRU 250189)</p> <p>9"</p>													
25X1A													
DATE OF PHOTO		21 Aug - 3 Sept		TYPE		5 6		QUALITY		4 2		CLASS	
NO. OF CARDS		2		CLASS		B		NO. OF CARDS		2		SOURCE OF PHOTOGRAPH	
CLASSIFICATION		Approved For Release 1999/09/21 : CIA-RDP78-0586		CAPTIONED BY									
FORM NO. 174		1 Jun 56		USE PREVIOUS EDITIONS									

PHOTO ANALYSIS REPORT

PHOTO NO. 250180 LOT NO. J-150909/2 MAP REFERENCE 674000200590006-9 LATITUDE 36 40E
 COUNTRY USSR PROVINCE UKRAINIAN SSR

AREA NO 4N SUBJECT D24 D25 SUBJECT C O A S T L I N
 F O N A R C A P E Y A R Z O V K A P A
 E C A P E 4⁴⁵ O F 4⁵⁰

PART 4 OF 4 PART PANORAMA. (SEE CIA 250186 THRU 250189).

9"

25X1A

DATE OF PHOTO	TYPE	QUALITY	CLASS	NO. OF CARDS	SOURCE OF PHOTOGRAPH
21 Aug - 3 Sept	5 6	4	2	B 2	

CLASSIFICATION Approved For Release 1999/09/21 : CIA-RDP78-05867

PHOTO NO.	250190	LOT NO.		MAP REFERENCE		LATITUDE		LONGITUDE	
Approved For Release 1999/09/21 : CIA-RDP78-05867A000200390005-9									
COUNTRY	USSR		PROVINCE						
AREA NO	4N		HARMANIAN SSR						
SUBJECT	D24	ALB							
F	O	N	A	R	C	A	P	E	C
I	G	H	T	H	O	U	S	E	C
4	P	A	R	T	S	P	A	R	T
PART ① OF 4 PART PANORAMA. (SEE CIA 250190 THRU 250192).									
25X1A									
DATE OF PHOTO	21 Aug - 3 Sept	5	6	4	2	B	2		
CLASSIFICATION	Approved For Release 1999/09/21 : CIA-RDP78-05867A								

PHOTO NO.	250101	LOT NO.	T-568021	MAP REFERENCE	GA 10172059	LATITUDE	49 02 00 59 00 05-9	LONGITUDE	36 40 E
COUNTRY	USSR								
AREA NO.	4N	SUBJECT	D24	SUBJECT	D25	SUBJECT		SUBJECT	
F O N A R		C A P E		C O A S T				H	
I L L S		P A R T		2		O F		4 P A	
R T S									

PART 2 OF 4 PART PANORAMA. (SEE
CIA 250120 THRU 250193)

872"

25X1A

DATE OF PHOTO	21 Aug - 3 Sept	TYPE	5 6 4	QUALITY	2	CLASS	B	NO. OF CARDS	2	SOURCE OF INFORMATION	
CLASSIFICATION	Approved For Release 1999/09/21 : CIA-RDP78-05867										

PHOTO NO. 250192		LOT NO.		MAP REFERENCE Approved For Release 1999/09/21 : CIA-RDP78-05867A000200050005-9		LATITUDE 45 36		LONGITUDE 40 E	
COUNTRY USSR				PROVINCE UKRAINIAN SSR					
AREA NO. 4N		SUBJECT D24		SUBJECT D25		SUBJECT		SUBJECT	
F O N A R		C A T E		C O A S T					
I L L S		P A R T		3		O F		H P A	
R T S									
<p align="center">PART 3 OF 4 PART PANORAMA. (SEE CIA 250190 THRU 250193).</p>									
<p align="right">8 1/2"</p>									
<p align="right">25X1A</p>									
DATE OF PHOTO		TYPE		QUALITY		CLASS		NO. OF CARDS	
21 Aug - 3 Sept		5 6		4 2		B		2	
CLASSIFICATION		Approved For Release 1999/09/21		CIA-RDP78-05867A					

PHOTO NO. 250192		LOT NO. 1999/09/21		MAP REFERENCE		LATITUDE		LONGITUDE	
COUNTRY USSR		PROVINCE UKRAINIAN SSR		43 23N		36 40E		3"	
AREA NO 4N		SUBJECT D24		SUBJECT D25		SUBJECT		SUBJECT	
F O N A R		C A P E		C O A S T		C		20	
A P E		V A R Z O V K A		P A R T		4		40	
O F		4		P A R T S		5		50	
<p>PART 4 OF 4 PART PANORAMA. (SEE CIA-250190 THRU 250193).</p> <p style="text-align: right;">9"</p>									
DATE OF PHOTO		TYPE		QUALITY		CLASS		NO. OF CARDS	
21 Aug-3 Sept		5 6 4		2		B		2	
CLASSIFICATION		174		USE PREVIOUS EDITIONS		25X1A		SOURCE OF PHOTOGRAPH	
FORM NO. 174		1 Jun 56		PHOTO ANALYSIS REPORT		[REDACTED]		[REDACTED]	

PHOTO NO. 250194		LOT NO.		MAP REFERENCE		LATITUDE		LONGITUDE	
COUNTRY USSR		PROVINCE		APPROVED FOR RELEASE 1999/09/24 : CIA-RDP78-05867A000200590005-9		43 23N		36 40E	
AREA NO 4N		SUBJECT D.34		SUBJECT D25		SUBJECT		SUBJECT	
F O N A R		C A T E		C O A S T L I N		E		3	
E		# 1 L L S		P A R T		①		O F	
3		P A R T S							
PART ① OF 3 PART PANORAMA. (SEE CIA 250194 THRU 250196)									
25X1A									
DATE OF PHOTO		TYPE		QUALITY		CLASS		NO. OF CARDS	
21 Aug - 3 Sept		5 6		4		2		2	
CLASSIFICATION		USE PREVIOUS EDITIONS		APPROVED FOR RELEASE 1999/09/24 : CIA-RDP78-05867A000200590005-9		SOURCE OF PHOTOGRAPH			
FORM NO. 174		1 Jun 58		PHOTO ANALYSIS REPORT					

PHOTO NO. 250105 LOT NO. 550105-2 MAP REFERENCE 550105-2 LATTITUDE 49 15 25 N LONGITUDE 36 40 E 674

COUNTRY USSR PROVINCE UKRAINIAN SSR

AREA NO 4N SUBJECT D24 9H.3 SUBJECT COASTLINE
FONAR CATE 10 COASTLINE 20
E 25 SIGNAL 30 STATION 35 P
ART 45 2 OF 30 3

PART 2 OF 3 PART PANORAMA. (SEE CIA 250194 THRU 250196)

25X1A

DATE OF PHOTO	TYPE	QUALITY	CLASS	NO. OF CARDS	SOURCE OF PHOTOGRAPH
21 Aug - 3 Sept 5 6 4 2	B	2	2		
CLASSIFICATION Approved For Release 1999/09/21 : CIA-RDP78-05867					

PHOTO NO.		250196		LOT NO.		J-5272		MAP REFERENCE		LATITUDE		LONGITUDE	
COUNTRY		Approved For Release 1999/09/21 : CIA-RDP78-05867A000200590005-9		PROVINCE		UKRAINIAN SSR						36 40E	
AREA NO.		4N		SUBJECT		D24		SUBJECT		ALB		SUBJECT	
F		O		N		A		R		C		A	
E		L		I		G		H		T		H	
3		O		F		3							
PART 3 OF 3 PART PANORAMA. (SEE													
CIA 250194 THRU 250196).													
11 12													
25X1A													
DATE OF PHOTO		TYPE		QUALITY		CLASS		NO. OF CARDS		SOURCE OF PHOTOGRAPH			
21 Aug -		5		6		4		2		B		2	
3 Sept													
CLASSIFICATION		Approved For Release 1999/09/21 : CIA-RDP78-05867A000200590005-9		CAPTIONED BY		250196							
FORM NO. 174		1 Jun 58		USE PREVIOUS EDITIONS		PHOTO ANALYSIS REPORT							

PHOTO NO.		LOT NO.		MAP REFERENCE		LATITUDE		LONGITUDE	
350197		T		1999/09/21 : CIA-RDP78-05867A000200590005-9		43 23N		36 40E	
COUNTRY		PROVINCE		SUBJECT		SUBJECT		SUBJECT	
USSR		UKRAINIAN SSR		D24		D25		9H3	
AREA NO		SUBJECT		SUBJECT		SUBJECT		SUBJECT	
4N		D24		D25		9H3		C O A S T	
F O N A R		C A P E		S T A T I O N		C O A S T		S	
I G N A L		S T A T I O N		C O A S T		S		S	
2 P A R T S		S T A T I O N		C O A S T		S		S	
PART ① OF 2 PART PANORAMA.									
10									
DATE OF PHOTO		TYPE		QUALITY		CLASS		NO. OF CARDS	
21 Aug - 3 Sept		5 6		4 2		B		3	
CLASSIFICATION		SOURCE OF PHOTOGRAPH		25X1A					
Approved For Release 1999/09/24 : CIA-RDP78-05867A									
FORM NO. 174		USE PREVIOUS EDITIONS		PHOTO ANALYSIS REPORT					

PHOTO NO. 250100		LOT NO.		MAP REFERENCE		LATITUDE		LONGITUDE	
COUNTRY USSR		PROVINCE UKRAINIAN SSR		APPROVED FOR RELEASE 1998/09/21 : CIA-RDP78-05867A00020059000519		36 40E		8112	
AREA NO. 4N		SUBJECT D24		SUBJECT AL8		SUBJECT		SUBJECT	
F O N A R		C A T E		C O A S T L I N		E F F E R R Y		B O A T	
E		F E R R Y		B O A T		S T A		①	
O F		4		P A R T S					
→ NORTH									
OF YENIKALE.									
PART ① OF 4 PART PANORAMA. (SEE									
CIA 250199 THRU 250200)									
25X1A									
DATE OF PHOTO		TYPE		QUANTITY		CLASS		NO. OF CARDS	
21 Aug - 3 Sept		5 6		4 2		B		2	
CLASSIFICATION		APPROVED FOR RELEASE 1998/09/21 : CIA-RDP78-05867A		CAPTION		SOURCE OF PHOTOGRAPH			
FORM NO. 174 1 Jan 56		USE PREVIOUS EDITIONS		PHOTO ANALYSIS REPORT					

PHOTO NO. *250139* APPROVED For Release 1999/09/21 : CIA-RDP78-05861A000200590005-36 40E *841*

COUNTRY *USSR* PROVINCE *UKRAINIAN SSR*

AREA NO	SUBJECT	SUBJECT	SUBJECT	SUBJECT	SUBJECT	SUBJECT	SUBJECT	SUBJECT	SUBJECT
<i>4N</i>	<i>D24</i>	<i>D25</i>	<i>A49</i>						
<i>F O N A R</i>	<i>E</i>	<i>C A P</i>	<i>E</i>	<i>C O</i>	<i>A S</i>	<i>T L</i>	<i>I N</i>		
<i>E</i>	<i>P O W</i>	<i>E R</i>	<i>L I N E S</i>	<i>2</i>	<i>O F</i>				
<i>4</i>	<i>P A</i>	<i>R T</i>	<i>S</i>						

PART 2 OF 4 PART PANORAMA. (SEE 91)
CIA 250139 THRU 250202)

25X1A

DATE OF PHOTO	TYPE	QUALITY	CLASS	NO. OF CARDS
<i>21 Aug - 5 6 4</i>	<i>2</i>	<i>B</i>	<i>3</i>	

APPROVED For Release 1999/09/21 : CIA-RDP78-05861A000200590005-36 40E

CLASSIFICATION *S/N/orm/CC*

APPROVED FOR RELEASE 1999/09/21		LOT NO.		MAP REFERENCE		LATITUDE		LONGITUDE	
5250199		5250199		5250199		5250199		5250199	
COUNTRY		PROVINCE		SUBJECT		SUBJECT		SUBJECT	
USSR		UKRAINIAN SSR		SUBJECT		SUBJECT		SUBJECT	
AREA NO		SUBJECT		SUBJECT		SUBJECT		SUBJECT	
4N		D24		9H3		D25		C68	
FONAR		CAPE		COASTLINE		STATION		3	
E		SIGNAL		STATION		STATION		3	
OF		PARTS		STATION		STATION		3	
<p>PART 3 OF 4 PART PANORAMA (SEE CIA 250199 THRU 250202).</p>									
<p>25X1A</p>									
DATE OF PHOTO		TYPE		QUALITY		CLASS		NO. OF CARDS	
21 Aug - 3 Sept		5 6		4 2		B		4	
CLASSIFICATION		APPROVED FOR RELEASE 1999/09/21		COUNTRY		SUBJECT		SUBJECT	
3/1/1999/CC		5250199		5250199		5250199		5250199	
<p>FORM NO. 174 USE PREVIOUS EDITIONS</p>									
<p>PHOTO ANALYSIS REPORT</p>									

PHOTO NO. 250000 LOT NO. APPROVED FOR RELEASE 1999/09/21 : CIA-RDP78-05867A000200590005-9

COUNTRY USSR PROVINCE UKRAINIAN SSR

AREA NO	4N	SUBJECT	D24	SUBJECT	ALB	SUBJECT	D25	SUBJECT		SUBJECT		SUBJECT		SUBJECT		
F	O	N	A	R	C	A	P	E		C	O	A	S	T	L	I
E			L	I	G	H	T	H	O	U	S	E		4	O	F
4	P	A	R	T	5											

PART 4 OF 4 PART PANORAMA. (SEE 9")
 CIA 250199 THRU 250202.

25X1A

DATE OF PHOTO	21 Aug - 3 Sept	5	6	4	2	B	#	SOURCE OF PHOTOGRAPH	
CLASSIFICATION	APPROVED FOR RELEASE 1999/09/21 : CIA-RDP78-05867A000200590005-9								

PHOTO NO.		LOT NO.		MAP REFERENCE		LATITUDE		LONGITUDE	
050882		75 3272		CIA-RDP78-05867A000200590005-9		36° 40' E		87°	
COUNTRY				PROVINCE					
USSR				UKRAINIAN SSR					
AREA NO	SUBJECT	SUBJECT	SUBJECT	SUBJECT	SUBJECT	SUBJECT	SUBJECT	SUBJECT	SUBJECT
4N	D25	AEO							
F	O	N	A	R	C	A	P	E	N
L	I	N	E		U	D	F	A	C
①	O	F			P	A	R	T	S
PART ① OF 3 PART PANORAMA. (SEE									
CIA 250203 THRU 250205)									
9 " "									
25X1A									
DATE OF PHOTO		TYPE	QUALITY	CLASS	NO. OF CARDS	SOURCE OF PHOTOGRAPH			
21 Aug - 3 Sept		5 6	4	2	2	[REDACTED]			
CLASSIFICATION Approved For Release 1999/09/21 : CIA-RDP78-05867A									
S/N 1002/CC									

PHOTO NO.		EST NO.		MAP REFERENCE		LATITUDE		LONGITUDE	
Approved For Release 1999/09/21 : CIA-RDP80-05867A000200590005-9		1591090		CIA-RDP80-05867A000200590005-9		45 23N		36 40E	
COUNTRY		PROVINCE							
USSR		UKRAINIAN SSR							
AREA NO	SUBJECT	SUBJECT	SUBJECT	SUBJECT	SUBJECT	SUBJECT	SUBJECT	SUBJECT	SUBJECT
4N	D2S	A4Q							
F	O	N	A	R	C	A	P	E	N
L	I	N	E		P	O	W	E	R
O	F				P	A	R	T	S
PART 2 OF 3 PART PANORAMA. (SEE									
CIA 250203 THRU 250205).									
7 1/2"									
25X1A									
DATE OF PHOTO		TYPE	QUALITY	CLASS	NO. OF CARDS	SOURCE OF PHOTOGRAPH			
21 Aug - 3 Sept		56	4	2	B 2				
CLASSIFICATION		Approved For Release 1999/09/21 : CIA-RDP80-05867A							
S/N WORK/CC									

PHOTO NO. 250206		LOT NO. 15478		IAAP REFERENCE UKR 7348		LATITUDE 46 33 N		LONGITUDE 36 40 E	
Approved For Release 1998/08/14 : CIA-RDP78-05867A000200590005-9 COUNTRY USSR									
PROVINCE UKRAINIAN SSR									
AREA NO. 4N		SUBJECT D25		SUBJECT AEO		SUBJECT		SUBJECT	
F O N A R		C A P E		N R		C O A S T			
N O R T H		O F		F E R R Y		S T A			
[10]		O F		[3]					
→ YENIKALE PART ① OF 3 PART PANORAMA. (SEE 1/2) CIA 250206 THRU 250208.									
25X1A									
DATE OF PHOTO		TYPE		QUALITY		CLASS		NO. OF CARDS	
21 Aug - 3 Sept		56		4		2		B 2	
CLASSIFICATION		APPROVED FOR RELEASE		DATE		BY		SOURCE OF PHOTOGRAPH	
SECRET		1980/09/21		CIA-RDP78-05867A0					

PHOTO NO.		LOD NO.		MAP REFERENCE		LATITUDE		LONGITUDE	
2502A7		189708/21 : CIA-RDP78-05867A000200590006-9		14 37 56 E		40 05 30 N		36 40 E	
COUNTRY		PROVINCE							
USSR		UKRAINIAN SSR							
AREA NO.		SUBJECT		SUBJECT		SUBJECT		SUBJECT	
4N		D25		C68					
F O N A R		C A T E		N R		L C O A S T			
N O R T H		O F		F E R R Y		S T A			
2		O F		3					
<p>PART 2 OF 3 PART PANORAMA. (SEE 1/2)</p> <p>CIA 2502A7 THRU 2502A8</p>									
25X1A									
DATE OF PHOTO		TYPE		QUALITY		CLASS		NO. OF CARDS	
21 Aug - 5 Sept		56		4		2		2	
CLASSIFICATION		Approved For Release 1980/09/21 : CIA-RDP78-05867A							

PHOTO NO.	250200		LOT NO.	5003		MAP REFERENCE	A000200520006-9		LATITUDE	36 35 E		LONGITUDE	90	
COUNTRY	USSR													
AREA NO	4N		SUBJECT	A4Q		SUBJECT	ALA		SUBJECT	C2G		SUBJECT		
K A P K A N Y N R C O A S T B E														
T W E E N C A P E S F O N A R +														
Y E N I K A L E														
BETWEEN CAPE FONAR AND CAPE YENIKALE. PART ① OF 2 PART PANORAMA. 9 3/4"														
25X1A														
DATE OF PHOTO			TYPE	QUALITY	CLASS	NO. OF CARDS	SOURCE OF PHOTOGRAPH							
21 Aug - 3 Sept			5 6	4	2	B 3								
CLASSIFICATION														
Approved For Release 1999/09/21 : CIA-RDP82-05867A000200520006-9														

UNCLASSIFIED NO.		APPROVED For Release 1999/09/21 : CIA-RDP78-05867A000200050005/9		LOT NO.		MAP REFERENCE		LATITUDE		LONGITUDE	
COUNTRY		USSR		PROVINCE		UKRAINIAN SSR					
AREA NO		4N		SUBJECT		24 ALB ALA		SUBJECT		SUBJECT	
K A P K A N Y		N		R		C O A S T		B		E	
T W E E N		C A P E S		F O N A R		Y					
Y E N I K A L E											
<p align="center"><u>BETWEEN CAPE FONAR AND CAPE YENIKALE. PART 2 OF 2 PART PANORAMA.</u></p>											
25X1A											
DATE OF PHOTO		TYPE		QUALITY		CLASS		NO. OF CARDS		SOURCE OF PHOTOGRAPH	
21 Aug-3 Sept		5 6 4		2		B		3		[REDACTED]	
<p align="center">APPROVED For Release 1999/09/21 : CIA-RDP78-05867A000200050005/9</p>											

PHOTO NO.		LOT NO.		MAP REFERENCE		LATITUDE		LONGITUDE	
Approved For Release 1999/09/21 : CIA-RDP78-05867A000200590005-9		J-3272		N/3		43 21 N		36 35 E	
COUNTRY		PROVINCE							
USSR		UKRAINIAN SSR							
AREA NO	SUBJECT	SUBJECT	SUBJECT	SUBJECT	SUBJECT	SUBJECT	SUBJECT	SUBJECT	SUBJECT
4N	AED	ALA	C2G						
KAPKAN	Y			PORT		AREA			
INDUSTRIAL				COMPLEX					
①	OF	3	PARTS						
PART ① OF 3 PART PANORAMA.									
(SEE CIA 250211 THRU 250213)									
25X1A									
DATE OF PHOTO		TYPE	QUALITY	CLASS	NO. OF CARDS	SOURCE OF PHOTOGRAPH			
21 Aug - 3 Sept		5 6 4	2	B	3				
CLASSIFICATION		APPROVED FOR RELEASE 1999/09/21 : CIA-RDP78-05867A		CAPTIONED BY					
S/Norm/CC				ARR.					

PHOTO NO.	25021A	LOT NO.		MAP REFERENCE		LATITUDE		LONGITUDE	
Approved For Release 1999/09/21 : CIA-RDP78-05867A000200590005-8									
COUNTRY	USSR		PROVINCE	UKRAINIAN SSR					
AREA NO	4N	SUBJECT	140 ALA AK5	SUBJECT		SUBJECT		SUBJECT	
K	A	P	K	A	N	Y	P	O	R
P	R	O	B	A	I	R	F	I	E
3	P	A	R	T	S		2	O	F

→ PROBABLY.

PART 2 OF 3 PART PANORAMA 7 1/2"
(SEE CIA 25021A THRU 250213).

25X1A

DATE OF PHOTO	21 Aug - 3 Sept	5	6	4	2	B	3	SOURCE OF PHOTOGRAPH	
CLASSIFICATION	Approved For Release 1999/09/21 : CIA-RDP78-05867A								

PHOTO NO. 250214		LOT NO. 155000		MAP REFERENCE 155000		LATITUDE 49 20 52 N		LONGITUDE 36 35 E	
COUNTRY USSR		PROVINCE UKRAINIAN SSR		APPROVED FOR RELEASE 1999/09/21 : CIA-RDP78-05867A000200520000-9					
AREA NO. 4N		SUBJECT ALA AED C62		SUBJECT PORT AREA		SUBJECT INDUSTRIAL COMPLEX		SUBJECT DOF 3	
KAPKAN		Y		P		A		R	
I		N		D		U		S	
T		R		I		A		L	
C		O		M		P		L	
E		X							
<p>PART ① OF 3 PART PANORAMA. (SEE CIA 250214 THRU 250216)</p> <p>9 1/2"</p>									
25X1A									
DATE OF PHOTO		TYPE		QUALITY		CLASS		NO. OF CARDS	
21 Aug-3 Sept		5 6 4		2		B		3	
CLASSIFICATION		APPROVED FOR RELEASE 1999/09/21 : CIA-RDP78-05867A000200520000-9							
FORM NO. 174		1 Jun 56		USE PREVIOUS EDITIONS					

PHOTO ANALYSIS REPORT

PHOTO NO.		LOT NO.		MAP REFERENCE		LATITUDE		LONGITUDE	
Approved For Release 1999/09/21 : CIA-RDP78-05867A000200590005-9		J-3212		NIS		45 21 N		36 35 E	
COUNTRY				PROVINCE					
USSR				UKRAINIAN SSR					
AREA NO.	SUBJECT	SUBJECT	SUBJECT	SUBJECT	SUBJECT	SUBJECT	SUBJECT	SUBJECT	SUBJECT
4N	ALA	A49	AK5						
K	A	P	K	A	N	Y		P	O
								R	T
								A	R
								E	A
A	I	R	F	I	E	L	D		
								3	
								O	F
								3	
								P	A
								R	
T	P	A	N						
PART 3 OF 3 PART PANORAMA. (SEE									
CIA 250214 THRU 250216).									
10'									
25X1A									
DATE OF PHOTO		TYPE	QUALITY	CLASS	NO. OF CARDS	SOURCE OF PHOTOGRAPH			
21 Aug - 3 Sept		564	2	B	3				
Approved For Release 1999/09/21 : CIA-RDP78-05867A		S/N/POW/CC		PAR					

PHOTO NO.		LOT NO.		MAP REFERENCE		LATITUDE		LONGITUDE	
Approved For Release 1999/09/21 : CIA-RDP78-05867A000200590006-9		0-3272		A75		49 22 N		36 35 E	
COUNTRY				PROVINCE					
USSR				UKRAINIAN SSR					
AREA NO	SUBJECT	SUBJECT	SUBJECT	SUBJECT	SUBJECT	SUBJECT	SUBJECT	SUBJECT	SUBJECT
4N	062	D22							
K	A	P	K	A	N	Y			
H	O	U	S	E	S	A	L	O	N
O	F								
PART ① OF 4 PART PANORAMA. (SEE									
CIA 250217 THRU 250220)									
8/2"									
25X1A									
DATE OF PHOTO		TYPE	QUALITY	CLASS	NO. OF CARDS	SOURCE OF PHOTOGRAPH			
21 Aug-5		6	4	2	B	2			
3 Sept									
CLASSIFICATION						Approved For Release 1999/09/21 : CIA-RDP78-05867A000200590006-9			
3/NAPN/CC						FAC			

PHOTO NO.		LOT NO.		MAP REFERENCE		LATITUDE		LONGITUDE	
Approved For Release 1999/09/21 : CIA-RDP78-05867A00920059000579		3272		N13		43		36 35E	
COUNTRY				PROVINCE					
USSR				UKRAINIAN SSR					
AREA NO		SUBJECT		SUBJECT		SUBJECT		SUBJECT	
4N		C62		D22		A4Q			
K	A	P	K	A	N	Y		C	O
								A	S
								T	L
								I	N
								E	
H	O	U	S	E	S			P	O
								W	E
								R	L
								I	N
								E	S
2		O	F	4					
PART 2 OF 4 PART PANORAMA (SEE									
CIA 250217 THRU 250230)									
8 1/2"									
25X1A									
DATE OF PHOTO		TYPE		QUALITY		CLASS		NO. OF CARDS	
21 Aug- 3 Sept		564		2		B		3	
CLASSIFICATION		Approved For Release 1999/09/21 : CIA-RDP78-05867A							
3/NOV/82									

PHOTO NO.	250210		LOT NO.			MAP REFERENCE			LATITUDE			LONGITUDE		
COUNTRY	Approved For Release 1999/09/21 : CIA-RDP78-05867A00020059000579													
AREA NO	4N		SUBJECT	C62 D22 AEO		PROVINCE	UKRAINIAN SSR							
K A P K A N Y			C O A S T L I N E			I N D U S T R I A L C O M P L E X			30					
30 F 4			30			30			40					
PART 3 OF 4 PART PANORAMA. (SEE CIA 250217 THRU 250220)														
8 1/2"														
25X1A														
DATE OF PHOTO	21 Aug		TYPE	5 6 4		QUALITY	2		CLASS	B		NO. OF CARDS	3	
CLASSIFICATION	Approved For Release 1999/09/21 : CIA-RDP78-05867A00020059000579													
FORM NO. 174	USE PREVIOUS EDITIONS													

PHOTO ANALYSIS REPORT

PHOTO NO. 250221		KIT NO.		MAP REFERENCE		LATITUDE		LONGITUDE	
Approved For Release 1999/09/22 : CIA-RDP78-05867A000200580006-9									
COUNTRY USSR		PROVINCE UKRAINIAN SSR							
AREA NO 4N		SUBJECT AE① D26		SUBJECT		SUBJECT		SUBJECT	
K	A	P	K	A	N	Y	C	O	A
I	N	D	U	S	T	R	I	A	L
F	3								
PART ① OF 3 PART PANORAMA. (SEE CIA 250221 THRU 250223)									
9 1/2"									
25X1A									
DATE OF PHOTO		TYPE		QUALITY		CLASS		NO. OF CARDS	
21 Aug - 3 Sept		5 6 4		2		B		2	
CLASSIFICATION		APPROVED FOR RELEASE 1999/09/21 : CIA-RDP78-05867A000200580006-9		CAPTIONED BY					
FORM NO. 174 USE PREVIOUS EDITIONS									
PHOTO ANALYSIS REPORT									

PHOTO NO. 250222		LOT NO. 1099/09/21 : CIA-RDP78-05867A000200590005-9		MAP REFERENCE		LATITUDE 45 21 N		LONGITUDE 36 35 E	
COUNTRY USSR				PROVINCE UKRAINIAN SSR					
AREA NO. 4N	SUBJECT AEO	SUBJECT D26	SUBJECT	SUBJECT	SUBJECT	SUBJECT	SUBJECT	SUBJECT	SUBJECT
K	A	P	K	A	N	Y		C	O
I	N	D	U	S	T	R	I	A	L
F	3								
PART 2 OF 3 PART PANORAMA. (SEE CIA 250221 THRU 250223)									
25X1A									
DATE OF PHOTO		TYPE		QUALITY		CLASS		NO. OF CARDS	
21 Aug-3 Sept		5 6 4		2		B		2	
CLASSIFICATION 5/Norm/CC		APPROVED FOR RELEASE 1999/09/21 : CIA-RDP78-05867A000200590005-9		OPTIONAL		FAR		SOURCE OF PHOTOGRAPH	

PHOTO NO.	250224	LOT NO.	10590972	MAP REFERENCE	CIA-RDP78-05867A000200530000-9	LATITUDE	36	LONGITUDE	35E
COUNTRY	USSR	PROVINCE	UKRAINIAN SSR						
AREA NO	4N	SUBJECT	D23	SUBJECT	D25	SUBJECT	AEO		
K A P K A N Y		C O A S T L I N E		B A Y O F K E R C H		PART 1		OF 4	
PARTS									

PART ① OF 4 PART PANORAMA. (SEE
CIA 250224 THRU 250227). 8 1/2"

25X1A

DATE OF PHOTO	21 Aug- 3 Sept	5	6	4	2	B	3
CLASSIFICATION	Approved For Release 1989/09/21 : CIA-RDP78-05867A000200530000-9						

PHOTO NO. 25022		LOT NO. 1999/09/21		MAP REFERENCE CIA-RDP78-05867A000200590005/9		LATITUDE 36 35E		LONGITUDE 8 1/2	
COUNTRY USSR				PROVINCE UKRAINIAN SSR					
AREA NO. 4N	SUBJECT D23	SUBJECT AED	SUBJECT	SUBJECT	SUBJECT	SUBJECT	SUBJECT	SUBJECT	SUBJECT
K	A	P	K	A	N	Y	C	O	A
B	A	Y	O	F	K	E	R	C	H
P	A	R	T	S			2	O	F
PART 2 OF 4 PART PANORAMA. (SEE CIA 250224 THRU 250227)									
25X1A									
DATE OF PHOTO		TYPE	QUALITY	CLASS	NO. OF CARDS				
21 Aug-3 Sept		5	4	2	2				
CLASSIFICATION Approved For Release 1999/09/21 : CIA-RDP78-05867A000200590005/9									
5/N/Don/CC									

PHOTO NO.	250225	LOT NO.	1098/0921	MAP REFERENCE	A006200590005-9	LATITUDE	36	LONGITUDE	35E	
Approved For Release 1999/09/21 : CIA-RDP78-05867A006200590005-9										
COUNTRY	USSR		PROVINCE							
AREA NO		UKRAINIAN SSR								
4N		SUBJECT	AEO D26		SUBJECT		SUBJECT		SUBJECT	
K	A	P	K	A	N	Y				
INDUSTRIAL						COASTLINE				
COMPLEX						PARTS				
PART 3 OF 4 PART PANORAMA. (SEE										
CIA 250224 THRU 250227.)										
25X1A										
DATE OF PHOTO		TYPE		QUALITY		CLASS		NO. OF CARDS		
21 Aug- 3 Sept		5 6 4		2		D		2		
CLASSIFICATION										
Approved For Release 1999/09/21 : CIA-RDP78-05867A006200590005-9										
5/N York/CC										

PHOTO NO.		LOT NO.		MAP REFERENCE		LATITUDE		LONGITUDE									
Approved For Release 1999/09/21 : CIA-RDP78-05867A000200590005-9		5272		1173		49		36 35E 74									
COUNTRY				PROVINCE													
USSR				UKRAINIAN SSR													
AREA NO	SUBJECT	SUBJECT	SUBJECT	SUBJECT	SUBJECT	SUBJECT	SUBJECT	SUBJECT	SUBJECT								
4N	AEO	C62															
K	A	P	K	A	N	Y		C	O	A	S	T	L	I	N	E	
I	N	D	U	S	T	R	I	A	L		A	R	E	A		4	0
F	4		P	A	R	T	S										
PART 4 OF 4 PART PANORAMA. (SEE																	
CIA 250224 THRU 250227).																	
84																	
25X1A																	
DATE OF PHOTO			TYPE	QUALITY	CLASS	NO. OF CARDS	SOURCE OF PHOTOGRAPH										
21 Aug - 3 Sept			5 6 4	2	B	2	[REDACTED]										
CLASSIFICATION Approved For Release 1999/09/21 : CIA-RDP78-05867A																	
3/11/00/CC																	

PHOTO NO.		250228		LOT NO.		T-5009/2		MAP REFERENCE		LATITUDE		LONGITUDE	
COUNTRY		Approved For Release 1999/09/21 : CIA-RDP78-05867A000200590005-9		PROVINCE		UKRAINIAN SSR		43		19N		36 29E	
AREA NO		4N		SUBJECT		D24 984		SUBJECT		SUBJECT		SUBJECT	
AK - B		23		ULTR		NU		10		CAPE		13	
RADAR		25		ANTENNA		30		35		COAST		30	
F 5		45		PARTS		50		A		①		45	
<p>PART ① OF 5 PART PANORAMA. (SEE CIA 250228 THRU 250232)</p> <p style="text-align: right;">8"</p>													
DATE OF PHOTO		21 Aug - 3 Sept		TYPE		5 6 4		QUALITY		2		CLASS	
NO. OF CARDS		2		CLASS		B		NO. OF CARDS		2		SOURCE OF PHOTOGRAPH	
CLASSIFICATION		Approved For Release 1999/09/21 : CIA-RDP78-05867A000200590005-9		CLASS		TAC		SOURCE OF PHOTOGRAPH		[REDACTED]		[REDACTED]	

PHOTO NO.	250220		LOT NO.	I-5000		MAP REFERENCE	A000200590005-9		LATITUDE	45 19N		LONGITUDE	36 29E	
COUNTRY	Approved For Release 1998/09/21 : CIA-RDP78-05867A000200590005-9													
AREA NO	455R													
	4N													
	D23 D24 AEO													
	A K - B U R N U													
	B A Y O F													
	5 P A R T S													
<p>PART 2 OF 5 PART PANORAMA. (SEE CIA 250228 THRU 250232).</p> <p>8"</p>														
DATE OF PHOTO		TYPE		QUALITY		CLASS		NO. OF CARDS		25X1A				
21 Aug - 3 Sept		5 6		4		2 B		3						
CLASSIFICATION Approved For Release 1998/09/21 : CIA-RDP78-05867A000200590005-9														
FORM NO. 174 USE PREVIOUS EDITIONS PHOTO ANALYSIS REPORT														