

PHOTO NO. 250644		LOT NO. 1665		MAP REFERENCE 09/21 : CIA-RDP78-05867A900200590010-3		LATITUDE 21 14N		LONGITUDE 121 23E	
COUNTRY CHINA				PROVINCE KANSU					
AREA NO. 581L		SUBJECT C36		SUBJECT		SUBJECT		SUBJECT	
S	H	A	N	G	H	A	I	E	N
7	K	I	N	K	O	H	H	O	T
25X1C									
DATE OF PHOTO APR 56		TYPE 4		QUALITY 2		CLASS 2		NO. OF CARDS 1	
CLASSIFICATION Approved For Release 1999/09/21 : CIA-RDP78-05867A900200590010-3		CAPTIONED BY LFS		SOURCE OF PHOTOGRAPH					
FORM NO. 174 USE PREVIOUS EDITIONS									
PHOTO ANALYSIS REPORT									

PHOTO NO.	250645	LOT NO.	J4665	MAP REFERENCE	LATITUDE	LONGITUDE
COUNTRY	CHINA			PROVINCE	KWANGTUNG	
AREA NO.	981L	SUBJECT	C15	SUBJECT	AGZ	
CANTON		RUSSIAN		EXHIB		
BITION		HALL		EXTERIOR		
RVIEW						

25X1C

DATE OF PHOTO	June	5	6	4	2	2	2	SOURCE OF PHOTOGRAPH
CLASSIFICATION	Approved For Release 1999/09/21 : CIA-RDP78-05867A000200580010-3							

PHOTO NO. 250646		LOT NO. TH 645		MAP REFERENCE TH 645		LATITUDE 23 07N		LONGITUDE 113 15E	
COUNTRY China		PROVINCE Kwangtung							
AREA NO. 981L		SUBJECT C15		SUBJECT AGZ		SUBJECT RU \$ \$		SUBJECT IAN	
SUBJECT CANTON		SUBJECT BITION		SUBJECT HAL		SUBJECT EX		SUBJECT HI	
SUBJECT R		SUBJECT VIEW		SUBJECT EX		SUBJECT TER		SUBJECT IO	
25X1C									
DATE OF PHOTO June 56		TYPE 4		QUALITY 2		C. SS 2		NO. OF CARDS 2	
CLASSIFICATION Approved For Release 1999/09/21		SOURCE OF PHOTOGRAPH TH 645							

PHOTO ANALYSIS REPORT

(20)

PILOTS NO.		LOT NO.		MAP REFERENCE		LATITUDE		LONGITUDE	
250647		1999/09/21		CIA-RDP78-05867A000200590010-3		23 01N		113 15E	
COUNTRY				PROVINCE					
China				Kwangtung					
AREA NO		SUBJECT		SUBJECT		SUBJECT		SUBJECT	
931L		D36		C62		AL9			
CANTON		PEARL		RIVER					
FROM		AIGUN		HOTEL		RIVER			
VIEW		BLDG							
25X1C									
DATE OF PHOTO		TYPE		QUALITY		CLASS		NO. OF CARDS	
June		56		4		2		3	
CLASSIFICATION		Approved For Release 1999/09/21		CIA-RDP78-05867					
FORM NO. 174		USE PREVIOUS EDITIONS		PHOTO ANALYSIS REPORT					

PHOTO NO. 250648		LOT NO. J46692		MAP REFERENCE 78-05867A000200590010-3		LATITUDE 23 07N		LONGITUDE 113 15E	
Approved For Release 1999/09/21 : CIA-RDP78-05867A000200590010-3 COUNTRY CHINA									
PROVINCE Kwangtung									
AREA NO 981L		SUBJECT D36		SUBJECT C62		SUBJECT AL9		SUBJECT	
CANTON		PIE		ARL		RIVER			
FROM		AIGUN		HOTEL		BL			
DIG\$		AND		RIV					
DATE OF PHOTO June 56									
TYPE 4		QUALITY 2		CLASS I		NO. OF CARDS 3		SOURCE OF PHOTOGRAPH	
CLASSIFICATION Approved For Release 1999/09/21 : CIA-RDP78-05867A000200590010-3									

25X1C

[illegible]

[illegible]

PHOTO NO.		250651		LOT NO.		J-1665		MAP REFERENCE		A600200590010-3		LATITUDE		21 14N		LONGITUDE		121 28E					
COUNTRY				CHINA				PROVINCE				KIANGSU											
AREA NO				58IL				SUBJECT				CIN											
SUBJECT				S H A N G H A I				SUBJECT				ENTRANCE				T							
SUBJECT				O C O N S U L T A T I O N				SUBJECT				R O O M											
SUBJECT				K S I G N				SUBJECT															
DATE OF PHOTO				JUNE 5 6				TYPE				4				QUALITY				2			
CLASS				2				NO. OF CARDS				1				SOURCE OF PHOTOGRAPH							
CLASSIFICATION				SECRET				APPROVED FOR RELEASE 1999/09/24 : CIA-RDP78-058				DFS											
FORM NO.				174				USE PREVIOUS EDITIONS				PHOTO ANALYSIS REPORT											

PHOTO NO.		LOT NO.		MAP REFERENCE		LATITUDE		LONGITUDE	
85085		1000		C		90010-3		121 28E	
COUNTRY				PROVINCE					
CHINA				Kiangsu					
AREA NO		SUBJECT		SUBJECT		SUBJECT		SUBJECT	
581L		C6B		AKC					
S	H	A	N	G	H	A	I	10	
I	N			25	F	O	R	M	E
N	C	E	\$	45	\$	I	O	N	
DATE OF PHOTO		TYPE		QUALITY		CLASS		NO. OF CARDS	
JUNE 5 6		4		2		2		2	
CLASSIFICATION				COPIES					
SECRET				DFS					
FORM NO. 174 USE PREVIOUS EDITIONS									
PHOTO ANALYSIS REPORT									

25X1C

[illegible]

PHOTO NO. 250656		LOT NO. 1065		MAP REFERENCE CIA-RDP78-05867A000200590010-3		LATITUDE 31 14N		LONGITUDE 121 28E	
COUNTRY CHINA				PROVINCE KIAOSHAN					
AREA NO. 581L		SUBJECT C6B		SUBJECT		SUBJECT		SUBJECT	
S H A N G H A I		G H A I		10		"S U M A R O"		20	
E E T		T R A F F I C		30		35		40	
45		50							
25X1C									
DATE OF PHOTO			TYPE	QUALITY	CLASS	NO. OF CARDS		SOURCE OF PHOTOGRAPH	
JUN 5 6			A	2	2	1			
CLASSIFICATION Approved For Release 1999/09/21 : CIA-RDP78- SECRET				CAPTIONED BY DFS					
FORM NO. 174 USE PREVIOUS EDITIONS									
PHOTO ANALYSIS REPORT									

PHOTO NO.		LOT NO.		MAP REFERENCE		LATITUDE		LONGITUDE	
Approved For Release 1999/09/21 : CIA-RDP78-05867A000200590010-3		3-2009		51 100		121 23E			
COUNTRY				PROVINCE					
CHINA				KANSU					
AREA NO.		SUBJECT		SUBJECT		SUBJECT		SUBJECT	
ERIL		C6B							
S H A N G H A I		10		"S U M A R O"		15		S T R	
E E T		25		T R A F F I C		35		40	
		45		30					
25X1C									
DATE OF PHOTO		TYPE		QUALITY		CLASS		NO. OF CARDS	
JUNE 5 6		4		2		2		1	
CLASSIFICATION		Approved For Release 1999/09/21 : CIA-RDP78-05867A000200590010-3		CAPTION		OFFS			
SECRET									

PHOTO NO. 250658		LOT NO. 1459		DATE 19/09/21		MAP REFERENCE CIA-RDP78-05867A000300590010-3		LATITUDE 21 10N		LONGITUDE 121 28E	
COUNTRY CHINA				PROVINCE Kiangsu							
AREA NO. 581L		SUBJECT C6B		SUBJECT		SUBJECT		SUBJECT		SUBJECT	
S H A N G H A I		N A N K I N G		R I O		A D		B U I L D I N G S		A N D P L E	
D E S T R I A N S											

25X1C

DATE OF PHOTO		TYPE	QUALITY	CLASS	NO. OF CARDS	SOURCE OF PHOTOGRAPH
JUNE	5 6	4	2	2	1	
CLASSIFICATION Approved For Release 1999/09/21 : CIA-RDP78-05867A000300590010-3 SECRET						
FORM NO. 174 USE PREVIOUS EDITIONS 1 Jun 50						

PHOTO ANALYSIS REPORT

PHOTO NO. 250658		LOT NO. J4665		MAP REFERENCE		LATITUDE 33 17N		LONGITUDE 119 53E	
COUNTRY CHINA									
Approved For Release 1999/09/21 : CIA-RDP78-05867A000200590010-3									
AREA NO 581L		SUBJECT C2C		SUBJECT KIAN9SU		SUBJECT		SUBJECT	
K10U - AN		FOOT		BALL		STA			
DIUM		[IN \$ IDE]							
25X1C									
DATE OF PHOTO June 5 6 4 2		TYPE		QUALITY		CLASS		NO. OF CARDS	
CLASSIFICATION SECRET		CAPTIONED BY		SOURCE OF PHOTOGRAPH					
FORM NO. 174 USE PREVIOUS EDITIONS									
Approved For Release 1999/09/21 : CIA-RDP78-05867A000200590010-3									
PHOTO ANALYSIS REPORT									

PHOTO NO. 250659	LOT NO. J4665	DATE 1999/09/21	MAP REFERENCE CIA-RDP78-05867A000200590010-3	LATITUDE 32 17 N	LONGITUDE 119 53 E
COUNTRY CHINA	PROVINCE KIANGSU	SUBJECT	SUBJECT	SUBJECT	SUBJECT
AREA NO. 581L	SUBJECT C2C	SUBJECT	SUBJECT	SUBJECT	SUBJECT
K10U - AN	DIUM	FOOTBALL	ST	A	
		ENTRANCE			

25X1C

DATE OF PHOTO June	TYPE 5	QUALITY 4	CLASS 2	NO. OF CARDS 1	SO
Approved For Release 1999/09/21 : CIA-RDP78-05867A000200590010-3					
PHOTO ANALYSIS REPORT					

AREA NO. **CHINA** **1665** MAP REFERENCE **05867A0002000**
 Approved For Release 1999/09/21 : CIA-RDP78-05867A0002000
 SUBJECT **AGZ** **30 55N** LONGITUDE **121 39E**
PORT ARTHUR NAVAL BASE AREA
 D A I R Y C H A R T E R I N
 D U S T R Y E X H I B I T I O N
 DATE OF PHOTO **JUNE 5 6 /** TYPE **2** CLASS **2** NO. OF CARDS **1** SOURCE OF PHOTOGRAPH **25X1C**
 CLASSIFICATION **SECRET**
 Approved For Release 1999/09/23 : CIA-RDP78-05867A0002000
 PHOTO ANALYSIS REPORT

PHOTO NO. 250662		LOT NO. 2565		MAP REFERENCE C-517		LATITUDE 38 55N		LONGITUDE 121 39E	
COUNTRY CHINA				APPROVED FOR RELEASE 1999/09/21 : CIA-RDP78-05867A000200690010-3					
AREA NO. 1141L				PROVINCE PORT ARTHUR NAVAL BASE AREA					
SUBJECT C46		SUBJECT		SUBJECT		SUBJECT		SUBJECT	
B	A	I	R	E	N	M	O	N	U
U	N	K	N	O	W	N	\$	O	L
DATE OF PHOTO		TYPE		QUALITY		CLASS		NO. OF CARDS	
JUNE	5 6	4	2	2	1	[REDACTED]			
CLASSIFICATION		APPROVED FOR RELEASE 1999/09/21 : CIA-RDP78-05867A000200690010-3		CAPTION					

25X1C

PHOTO NO. 250663 LOT NO. J4665 MAP REFERENCE APPROVED FOR RELEASE 1999/09/21 : CIA-RDP78-05867A000200590010-3 LATITUDE LONGITUDE

COUNTRY CHINA PROVINCE Hopeh AREA NO 231L SUBJECT AH2

W	A	-	H	E	I		C	O	-	O	P	E	R	A	T	I	V	E		F
A	R	M		N	E	A	R		P	E	I	P	I	N	G					
G	N		O	N		B	L	D	G											

25X1C

DATE OF PHOTO		TYPE	QUALITY	CLASS	NO. OF CARDS	SOURCE OF INFORMATION
June	5 6	2	2	2	1	

CLASSIFICATION Approved For Release 1999/09/21 : CIA-RDP78-05867A000200590010-3

FORM NO. 174 USE PREVIOUS EDITIONS

PHOTO NO. 250664	LOT NO. 340030	MAP REFERENCE 1999/09/21 : CIA-RDP78-05867A000200590010-3	LATITUDE	LONGITUDE
COUNTRY China		PROVINCE Hopeh		
AREA NO. 231L	SUBJECT AH2	SUBJECT AH2	SUBJECT	SUBJECT
W A - H	E I	C O - O P E R A T I V E	F	
A R M	N E A R	P E E P I N G	I	
G N	O N	B L D G		
25X1C				
DATE OF PHOTO	TYPE	QUALITY	CLASS	NO. OF CARDS
June 5 6	4	2	2	2
CLASSIFICATION Approved For Release 1999/09/21 : CIA-RDP78-05867A000200590010-3				
FORM NO. 174 USE PREVIOUS EDITIONS				

PHOTO NO. 250665		LOT NO. 1999/09/21 : CIA-RDP78-05867A000200590010-3		MAP REFERENCE		LATITUDE		LONGITUDE									
COUNTRY CHINA				PROVINCE Hopok													
AREA NO. 231L		SUBJECT AH2		SUBJECT		SUBJECT		SUBJECT									
W	A	-	H	E	I	C	O	O	P	E	R	A	T	I	V	E	F
A	R	M	N	E	A	L	I	C	E	P	T	N	G.				
A	I	N															
25X1C																	
DATE OF PHOTO				TYPE		QUALITY		CLASS		NO. OF CARDS		SOURCE OF PHOTOGRAPHY					
June 5 6				2 2		2 1		2 1		1							
CLASSIFICATION Approved For Release 1999/09/21 : CIA-RDP78-05867A000200590010-3																	
SECRET																	

PHOTO NO.	250666	LOT NO.	J4665	MAP REFERENCE	GIA-RDP78-05867A000200590010-3	LATITUDE		LONGITUDE												
COUNTRY	China	PROVINCE	Hopuh																	
AREA NO	2314	SUBJECT	AH2	SUBJECT	AGM															
W	A	-	H	E	I		C	O	-	O	P	E	R	A	T	I	V	E		F
A	R	M		N	E	A	R		P	E	I	P	I	N	G					
A	D	E	M	A	R	K														

Marking on unidentified machine.

25X1C

DATE OF PHOTO	June	5	6	2	2	CLASS	#2	NO. OF CARDS	2	SOURCE OF PHOTOGRAPH	
CLASSIFICATION	Approved For Release 1999/09/21 : CIA-RDP78-05867A000200590010-3										

[illegible]

PHOTO NO. 250668 LOT NO. 1769405 MAP REFERENCE 7A000200590010-3 LATITUDE LONGITUDE

COUNTRY China PROVINCE Hopeh

AREA NO 231L SUBJECT AGM SUBJECT SUBJECT SUBJECT SUBJECT SUBJECT SUBJECT

W A - H E I C O - O P E R A T I V E F

A R M N E A R P E I P I N G. \$ I

G N O N M A C H Y B.

insecticide sprayer.

25X1C

DATE OF PHOTO		TYPE	QUALITY	CLASS	NO. OF CARDS	SOURCE OF PHOTOGRAPH
June	5 6	2	2	#2	1	

CLASSIFICATION Approved For Release 1999/09/21 : CIA-RDP78-05867

FORM NO. 174 USE PREVIOUS EDITIONS

PHOTO NO.	250670	LOT NO.	J4603	MAP REFERENCE		LATITUDE		LONGITUDE	
COUNTRY	Approved For Release 1999/09/21 : CIA-RDP78-05867A000200590010-3 CHINA								
AREA NO.	231L	SUBJECT	AH2	SUBJECT	Hopeh	SUBJECT		SUBJECT	
WA - H E I C O O P E R A T I V E A R M N E A R P E I P I N G. R A Y I N G (M A C H) machine.									
25X1C									
DATE OF PHOTO	JUNE	5	6	1	2	CLASS	#2	NO. OF CARDS	1
CLASSIFICATION	Approved For Release 1999/09/21 : CIA-RDP78-05867A000200590010-3 (S)								
FORM NO. 174	USE PREVIOUS EDITIONS PHOTO ANALYSIS REPORT								

PHOTO NO. 250671		LOT NO. 4645		REFERENCE		LATITUDE		LONGITUDE	
Approved For Release 1999/09/21 : CIA-RDP78-05867A000200590010-3									
COUNTRY China				PROVINCE Hopeh					
AREA NO 231L		SUBJECT AHZ		SUBJECT AHZ		SUBJECT		SUBJECT	
W A - H		E I		C O - O		P E R A		T I V E	
A R M		N E A R		P E E		P I N G		[\$ H	
E D		F O R		M U L		E \$			
25X1C									
DATE OF PHOTO		TYPE		QUALITY		CLASS		NO. OF CARDS	
June 5 6		4		2		#2		2	
CLASSIFICATION		Approved For Release 1999/09/21 : CIA-RDP78-05867A000200590010-3		SECRET		SECRET			

PHOTO NO. 250672		LOT NO. J-1665		MAP REFERENCE		LATITUDE 39 02 00 590010-3		LONGITUDE 121 28E	
Approved For Release 1999/09/21 : CIA-RDP78-05867A000200590010-3 COUNTRY CHINA									
AREA NO. 581L		SUBJECT AHZ		SUBJECT		SUBJECT		SUBJECT	
S H A N G H A I		R E I M E I		C O N S U L T A T I		C O O P E R A			
O N A T		F A R M							
T I V E NEAR city.									
25X1C									
DATE OF PHOTO		TYPE	QUALITY	CLASS	NO. OF CARDS	SOURCE OF PHOTOGRAPH			
JUNE	5 6	41	2	2	1				
CLASSIFICATION SECRET Approved For Release 1999/09/21 : CIA-RDP78-05867A000200590010-3 FORM NO. 174 USE PREVIOUS EDITIONS PHOTO ANALYSIS REPORT									

PHOTO NO. 250673		LOT NO. 1465		MAP REFERENCE 78-05867A910205		LATITUDE 29 00 10-3		LONGITUDE 121 28E	
COUNTRY CHINA				PROVINCE Kiangsu					
AREA NO. 581L		SUBJECT HZE		SUBJECT		SUBJECT		SUBJECT	
S	H	A	N	G	H	A	I	(C	O
O	N	A	T	R	E	I	M	E	I
T	I	V	E	F	A	R	M	C	O
				O O P E R A					
Near city									
25X1C									
DATE OF PHOTO		TYPE		QUALITY		CLASS		NO. OF CARDS	
JUNE 5 6		1		2		2		1	
CLASSIFICATION Secret				APPROVED FOR RELEASE 1999/09/21 : CIA-RDP78-05867A910205					
FORM NO. 174				USE PREVIOUS EDITIONS					
PHOTO ANALYSIS REPORT									

PHOTO NO. 250674		LOT NO. 166		MAP REFERENCE 09/21 : CIA-RDP78-05867A00200590010-3		LATITUDE 21 12N		LONGITUDE 121 20E	
COUNTRY CHINA				PROVINCE Kiangsu					
AREA NO. 311		SUBJECT AHE		SUBJECT		SUBJECT		SUBJECT	
S H A N G H A I		10		E N T R A N C E		15		20	
F M I L L		23		P E R S O N N E L		35		40	
45		30							
25X1C									
DATE OF PHOTO		TYPE		QUALITY		CLASS		NO. OF CARDS	
JAN 5 6		4		2		2		1	
CLASSIFICATION		Approved For Release 1999/09/21 : CIA-RDP78-05867A00200590010-3							
FORM NO. 174		USE PREVIOUS EDITIONS							
PHOTO ANALYSIS REPORT									

PHOTO NO. 250675		LOT NO. J-1665		MAP REFERENCE		LATITUDE 31 14N		LONGITUDE 121 28E	
COUNTRY CHINA						PROVINCE KIANGSU			
AREA NO 581L		SUBJECT C16		SUBJECT AHI		SUBJECT		SUBJECT	
S	H	A	N	G	H	A	I	10	\$ H A N G H A I
0	0	D	25	B	U	R	E	A	U
E	R	S	45	O	N	N	E	L	50
<div style="text-align: right;">25X1C</div>									
DATE OF PHOTO		TYPE		QUALITY		CLASS		NO. OF CARDS	
JUNE	5 6	4	2	2	2	2			
CLASSIFICATION		APPROVED FOR RELEASE 1999/09/21 : CIA-RDP78-05867A		SECRET		DES			
FORM NO. 174		1 JUN 58		USE PREVIOUS EDITIONS		<div style="background-color: black; width: 100px; height: 50px;"></div>			

PHOTO NO. 250676		LOT NO. J-1665		MAP REFERENCE C		LATITUDE 31 11N		LONGITUDE 121 28E	
Approved For Release 1999/09/21 : CIA-RDP78-05867A0002000590010-3									
COUNTRY CHINA		PROVINCE KIANGSU							
AREA NO. 58IL		SUBJECT AGZ		SUBJECT AGF		SUBJECT		SUBJECT	
S	H	A	N	G	H	A	I	L	A
T	H	E	D	I	S	P	E	X	H
I	B	E	T	I	O	N	E	X	H
DATE OF PHOTO: JUNE 5 6 10									
TYPE: 2									
QUALITY: 2									
CLASS: 2									
NO. OF CARDS: 2									
SOURCE OF PHOTOGRAPH: 25X1C									
CLASSIFICATION: Secret									
Approved For Release 1999/09/21 : CIA-RDP78-05867A0002000590010-3									
FORM NO. 174 USE PREVIOUS EDITIONS									
PHOTO ANALYSIS REPORT									

PHOTO NO. 250677	LOT NO. J-1000	MAP REFERENCE 78-05867A	LATITUDE 00200590010-3	LONGITUDE 121 20E
COUNTRY CHINA		PROVINCE KIANGSU		
AREA NO. 581L	SUBJECT AGZ	SUBJECT AGF	SUBJECT	SUBJECT
S H A N G H A I	L A T H E	D I	\$ P	
E X H I B I T I O N	I N D U S T R I A L			
DATE OF PHOTO				
JUNE	5	6	02	2
CLASSIFICATION SECRET				
FORM NO. 1 JUN 56 174 USE PREVIOUS EDITIONS				
PHOTO ANALYSIS REPORT				

PHOTO NO. 250678		LOT NO. JUNE		MAP REFERENCE 6		LATITUDE 31 21 59 00 10 -3		LONGITUDE 121 52	
Approved For Release 1999/09/21 : CIA-RDP78-05867A00210590010-3									
COUNTRY CHINA		PROVINCE KIANGSU							
AREA NO. 21L		SUBJECT AGZ		SUBJECT AGF		SUBJECT		SUBJECT	
S H A N G H A I		D R I L L		P R E		20			
\$ A T		I N D W		S T R I A L		E X H I			
B I T I O N									
25X1C									
DATE OF PHOTO		TYPE		QUALITY		CLASS		NO. OF CARDS	
JUNE 5 6 12		2		2		2		2	
CLASSIFICATION		APPROVED FOR RELEASE		DATE		BY		SOURCE OF PHOTOGRAPH	
SECRET		1999/09/21		1999/09/21		DES			
FORM NO. 174 USE PREVIOUS EDITIONS PHOTO ANALYSIS REPORT									

PHOTO NO. 270679		LOT NO. 1466		MAP REFERENCE C		LATITUDE 21 10N		LONGITUDE 121 28E	
COUNTRY CHINA				PROVINCE SHANGHAI					
AREA NO. 501		SUBJECT AG 2		SUBJECT HGF		SUBJECT		SUBJECT	
S H A N G H A I		I N D U S T R I A L		E X H I B I T I O N		D R I L L		P R E S	
S A T		I N D U S T R I A L		E X H I B I T I O N		D R I L L		P R E S	
B I T I O N		I N D U S T R I A L		E X H I B I T I O N		D R I L L		P R E S	
25X1C									
DATE OF PHOTO JUNE 5 6		TYPE 2		QUALITY 2		CLASS 2		NO. OF CARDS 2	
CLASSIFICATION SECRET		APPROVED FOR RELEASE 1999/09/21 : CIA-RDP78-0586		CAPTIONED BY DES		SOURCE OF PHOTOGRAPH			
FORM NO. 174 USE PREVIOUS EDITIONS									
PHOTO ANALYSIS REPORT									

PHOTO NO. 250681 LOT NO. J4665 MAP REFERENCE C LATITUDE 31 14N LONGITUDE 121 28E

COUNTRY CHINA Approved For Release 1999/09/21 : CIA-RDP78-05867A000200590010-3

AREA NO 581L SUBJECT AGZ ~~AGF~~ AGF SUBJECT SUBJECT SUBJECT SUBJECT SUBJECT

S H A N G H A I M A C H I N E T O O L S H O W N A T I N D U S T R I A L E X H I B I T I O N

Exhibition

25X1C

DATE OF PHOTO	TYPE	QUALITY	CLASS	NO. OF CARDS	SOURCE OF PHOTOGRAPH
JUNE 5 6	1	2	2	2	

CLASSIFICATION SECRET CAPTIONED BY

FORM NO. 174 Approved For Release 1999/09/21 : CIA-RDP78-05867A000200590010-3

PHOTO ANALYSIS REPORT

PHOTO NO. 250682		LOT NO. J-166		MAP REFERENCE 791100		LATITUDE 30° 59' 00" N		LONGITUDE 121° 20' E	
COUNTRY CHINA						PROVINCE KIANGSU			
AREA NO. 581L		SUBJECT AGZ		SUBJECT AGZ		SUBJECT		SUBJECT	
S	H	A	N	G	H	A	I	M	A
O	L	\$	A	T	I	N	D	U	\$
H	I	B	I	T	I	O	N	E	X
<div style="display: flex; justify-content: space-between;"> <div> DATE OF PHOTO JUNE 5 6 TYPE 1 QUALITY 2 CLASS 2 NO. OF CARDS 2 </div> <div> 25X1C SOURCE OF PHOTOGRAPH [REDACTED] </div> </div>									
CLASSIFICATION Secret Approved For Release 1999/09/21 : CIA-RDP78-05867A000100590010-3 FORM NO. 174 USE PREVIOUS EDITIONS 1 Jun 56 PHOTO ANALYSIS REPORT DFS									

PHOTO NO. 250683		LOT NO. 1466		MAP REFERENCE 7A90200590010-3		LATITUDE 31 10N		LONGITUDE 121 20E	
COUNTRY CHINA									
PROVINCE KIANGSU									
AREA NO. 501L		SUBJECT AGZ		SUBJECT AGM		SUBJECT B51		SUBJECT	
S H A N G H A I		E X H I B I T I O N		R Y E Q U I P M E N T		I N D U S T R I A L		C H E M I S T	
<div style="text-align: right;">25X1C</div>									
DATE OF PHOTO		TYPE		QUALITY		CLASS		NO. OF CARDS	
JUNE 5 6		02		2		2		3	
CLASSIFICATION		APPROVED FOR RELEASE		DATE		BY		SOURCE OF PHOTOGRAPH	
SECRET		1999/09/21		1999/09/21		DA		78-05	
FORM NO. 174		USE PREVIOUS EDITIONS		PHOTO ANALYSIS REPORT					

[illegible]

PHOTO NO. 250686 LOT NO. J-4665 MAP REFERENCE 6 LATITUDE 31 14N LONGITUDE 121 20E

COUNTRY CHINA Approved For Release 1999/09/21 : CIA-RDP78-05867A000200590010-3

AREA NO 581L SUBJECT C3A SUBJECT KIANBSU

S	H	A	N	G	H	A	I	10	A	P	A	R	T	M	E	N	T	20	
A	R	E	A	23	F	O	R	30	P	U	B	L	I	C	35	O	F	F	40
C	E	R	S	45				50											

25X1C

DATE OF PHOTO			TYPE	QUALITY	CLASS	NO. OF CARDS	SOURCE OF PHOTOGRAPH
JUNE	5	6	4	2	2	1	

CLASSIFICATION SECRET CAPTIONED BY Approved For Release 1999/09/21 : CIA-RDP78-05867A000200590010-3

FORM NO 174 USE PREVIOUS EDITIONS PHOTO ANALYSIS REPORT

[illegible]

PHOTO NO. 250688		LOT NO. 1999/09/21		MAP REFERENCE GIA-RDP78-05867A000200590010-3		LATITUDE 21 14'N		LONGITUDE 121 28'E	
COUNTRY CHINA				PROVINCE KIANGSU					
AREA NO. 501		SUBJECT ALA		SUBJECT		SUBJECT		SUBJECT	
5		H A N G H A I		10		P O R T		15	
25		C R A N E S		30		A N D		35	
45		E S		50		W A R E H O U S E		40	
<div style="text-align: right;">25X1C</div>									
DATE OF PHOTO		TYPE		QUALITY		CLASS		NO. OF CARDS	
JUNE 5 6		2		2		2		1	
CLASSIFICATION		SOURCE OF PHOTOGRAPH							
Secret		<div style="background-color: black; width: 100%; height: 100px;"></div>							
Approved For Release 1999/09/21 : CIA-RDP78-05867A000200590010-3 DFB									
FORM NO. 174 USE PREVIOUS EDITIONS PHOTO ANALYSIS REPORT									

PHOTO NO.	250689	LOT NO.	1444	MAP REFERENCE		LATITUDE		LONGITUDE	
COUNTRY	CHINA			APPROVED FOR RELEASE 1999/09/21 : CIA-RDP78-05867A000200590010-3			121 23E		
AREA NO.	581L	SUBJECT	ALA	PROVINCE	KIANGSU				

S	H	A	N	G	H	A	I	10	P	O	R	T	15	A	R	E	A	20
								25										40
								30										50
								45										50

25X1C									
DATE OF PHOTO		TYPE	QUALITY	CLASS	NO. OF CARDS	SOURCE OF PHOTOGRAPH			
JUNE	5 6	4	2	2	1				

PHOTO NO. 250600		LOT NO. J-1665		MAP REFERENCE CIA-RDP78-05867A000200590010-3		LATITUDE 121 28E	
COUNTRY CHINA				PROVINCE KIANGSU			
AREA NO. 581L		SUBJECT ALA		SUBJECT		SUBJECT	
S	H	A	N	G	H	A	I
[W A R E H O U S E				S E C T I O N			
<div style="text-align: right;">25X1C</div>							
DATE OF PHOTO		TYPE		QUALITY		CLASS	
JUNE 5 6 4		2		2		1	
NO. OF CARDS		SOURCE OF PHOTOGRAPH					
CLASSIFICATION		APPROVED FOR RELEASE 1999/09/21		CIA-RDP78-05			
FORM NO. 174		USE PREVIOUS EDITIONS		PHOTO ANALYSIS REPORT			

[illegible]

PHOTO NO. 250692		LOT NO. 1665		MAP REFERENCE 5		LATITUDE 30 00 24N		LONGITUDE 121 28E	
Approved For Release 1999/09/21 : CIA-RDP78-05867A000200590010-3									
COUNTRY CHINA				PROVINCE KIANGSU					
AREA NO 581L		SUBJECT AHS		SUBJECT		SUBJECT		SUBJECT	
S	H	A	N	G	H	A	I	I	N
F	F	L	O	U	R	M	I	L	L
E	\$								
25X1C									
DATE OF PHOTO		TYPE		QUANTITY		CLASS		NO. OF CARDS	
JUNE 5 6		1		2		2		1	
CLASSIFICATION Approved For Release 1999/09/21 : CIA-RDP78-05867A000200590010-3									
SECRET									
FORM NO. 174 USE PREVIOUS EDITIONS									
PHOTO ANALYSIS REPORT									

PHOTO NO. 250693		LOT NO. 1-1667		MAP REFERENCE 6		LATITUDE 31 00 00		LONGITUDE 121 23	
COUNTRY CHINA									
APPROVED FOR RELEASE 1999/09/21 : CIA-RDP78-05867A000200590010-3									
AREA NO. 531L		SUBJECT AHF		SUBJECT PROVINCE		SUBJECT KIANGSU		SUBJECT	
S	H	A	N	G	H	A	I	10	15
E	F	L	O	U	R	M	I	20	25
E	R	Y	45	50	30	35	40	45	50
INTERIOR MACHIN									
25X1C									
DATE OF PHOTO		TYPE	QUALITY	CLASS	NO. OF CARDS	SOURCE OF PHOTOGRAPH			
JUNE	5	6	1	2	2	1			
CLASSIFICATION SECRET									
APPROVED FOR RELEASE 1999/09/21 : CIA-RDP78-05867A000200590010-3									
FORM NO. 174 USE PREVIOUS EDITIONS									
PHOTO ANALYSIS RE									

PHOTO NO. 250694		LOT NO. 1467		MAP REFERENCE 6		LATITUDE 21 12N		LONGITUDE 121 28E	
COUNTRY China					PROVINCE Kiangsu				
AREA NO. 531L		SUBJECT AHE		SUBJECT 		SUBJECT 		SUBJECT 	
SUBJECT S H A N G H A I		SUBJECT 		SUBJECT 		SUBJECT (E N T R A N C E		SUBJECT T	
SUBJECT O F		SUBJECT F L O U R		SUBJECT M I L L		SUBJECT [S I G N		SUBJECT A	
SUBJECT N D		SUBJECT P E R		SUBJECT S O N		SUBJECT N E L		SUBJECT 	
<div style="text-align: right;">25X1C</div>									
DATE OF PHOTO		TYPE		QUALITY		CLASS		NO. OF CARDS	
June 3 6 4		2		2		2		1	
CLASSIFICATION Approved For Release 1999/09/21 : CIA-RDP78-05					SOURCE OF PHOTOGRAPH SECRET				
FORM NO. 174 USE PREVIOUS EDITIONS									
PHOTO ANALYSIS REPORT									

PHOTO NO. 250695		LOT NO. 466		MAP REFERENCE 0		LATITUDE 31 121		LONGITUDE 121 28E	
COUNTRY CHINA						PROVINCE SHANGHAI			
AREA NO. 501L		SUBJECT C28		SUBJECT AHE		SUBJECT NATIONAL		SUBJECT EXPORT CO.	
S H A N G H A I		N A T I O N A L		E X P O R T		C O .			
O O D \$ T W F F \$		\$ I G N		O N		B L D			
<p><i>China National Cereals, Oils and Fats Export Corporation, Shanghai Branch.</i></p>									
<p style="text-align: right;">25X1C</p>									
DATE OF PHOTO		TYPE		QUALITY		CLASS		NO. OF CARDS	
JUNE 5 6		4		2		2		2	
CLASSIFICATION						<p>Approved For Release 1999/09/21 : CIA-RDP78-05867A000200590010-3</p> <p>SECRET</p> <p>OFF</p>			
<p>FORM NO. 174 USE PREVIOUS EDITIONS</p> <p style="text-align: center;">PHOTO ANALYSIS REPORT</p>									


PHOTO NO. 250696		LOT NO. J-1665		MAP REFERENCE C-FILE		LATITUDE 32 08N		LONGITUDE 117 12E							
COUNTRY CHINA				APPROVED FOR RELEASE 1999/09/21 : CIA-RDP78-05867A000200590010-3											
AREA NO. 321L		SUBJECT AHR		SUBJECT HOPEN		SUBJECT		SUBJECT							
T	I	E	N	T	S	I	N	\$	E	E	D	O	I	L	T
A	N	K	\$												
25X1C															
DATE OF PHOTO		TYPE		QUALITY		CLASS		NO. OF CARDS		SOURCE OF PHOTOGRAPH					
JUNE 5 6		4		2		2		1							
CLASSIFICATION APPROVED FOR RELEASE 1999/09/21 : CIA-RDP78-05867A										CAPTIONED SECRET					

PHOTO NO. 250697		LOT NO. 1165		MAP REFERENCE		LATITUDE 390000		LONGITUDE 117 12E	
Approved For Release 1999/09/21 : CIA-RDP78-05867A00000590010-3 COUNTRY CHINA PROVINCE HOPEN									
AREA NO 32IL		SUBJECT AHP		SUBJECT ANI		SUBJECT		SUBJECT	
T		I		E		N		T	
F		O		O		D		S	
O		M		P		A		N	
Y									
Branch of China National Cereals, Oils and Fats Export Corporation.									
DATE OF PHOTO		TYPE		QUALITY		CLASS		NO. OF CARDS	
JUNE 5 6		4		2		2		2	
CLASSIFICATION		174		USE PREVIOUS EDITIONS		PHOTOGRAPH			
Approved For Release 1999/09/21 : CIA-RDP78-05867A00000590010-3 FORM NO. 174 1 JUN 56									
PHOTO ANALYSIS REPORT									

PHOTO NO. 25010A		LOT NO. 1999/09/21 : CIA-RDP78-05887A000200590010-3		HAB REFERENCE 51 14N		LONGITUDE 121 28E	
COUNTRY CHINA				PROVINCE KIANGSU			
AREA NO 581L		SUBJECT AHP		SUBJECT		SUBJECT	
S H A N G H A I		F L O U R		P R O		D U C T	
O F		F O O D		T U F F		E	
X P O R T		C O R P					
<p>Wheat flour produced by National Cereals, Oils and Fats Export Corporation.</p>							
25X1C							
DATE OF PHOTO		TYPE		QUALITY		CLASS	
JUNE 5 6		#2		2		2	
CLASSIFICATION		APPROVED FOR RELEASE 1999/09/21 : CIA-RDP78-05		CAPTIONED BY		DFS	
SECRET							
FORM NO. 174 USE PREVIOUS EDITIONS							

[illegible]

PHOTO NO. 250700		APPROVED FOR RELEASE 1999/09/21		ST NO. 11665		MAP REFERENCE CIA-RDP78-05867A000200590010-3		LATITUDE 25 15N		LONGITUDE 128 39E	
COUNTRY CHINA				PROVINCE SUNGKIANG							
AREA NO 641L		SUBJECT C46		SUBJECT		SUBJECT		SUBJECT		SUBJECT	
H	A	R	B	31	N			10	M	15	O
									N		T
U	N	K	N	25	O	30	\$	35	L	40	D
				45	W	50	I		E		R
					N		\$		R		\$
25X1C											
DATE OF PHOTO		TYPE		QUALITY		CLASS		NO. OF CARDS		SOURCE OF PHOTOGRAPH	
JUNE 5 6		4		2		2		1		[REDACTED]	
CLASSIFICATION		APPROVED FOR RELEASE 1999/09/21		CIA-RDP78-05867A000200590010-3		SECRET		[REDACTED]		[REDACTED]	

PHOTO NO.	250101		Approved For Release 1999/09/21	REF ID: A66666	MAP REFERENCE	CHINA 78-05867A000200590010-3	LATITUDE	128 39E	LONGITUDE	128 39E			
COUNTRY	CHINA			PROVINCE	SUNGARIANG								
AREA NO	641L	SUBJECT	C28	SUBJECT	AHP	SUBJECT	AND	SUBJECT		SUBJECT			
H	A	R	B	S	I	N		CE	10	TRAN	15	CE	20
F	O	O	D	25	\$	T	U	F	30	\$	E	X	35
M	P	A	N	45	Y			\$	50	I	G	N	60
BRANCH office of China National Cereals, Oils and Fats Export Corporation.													
25X1C													
DATE OF PHOTO		TYPE		QUALITY		CLASS		NO. OF CARDS					
JUNE		5 6 4		2		2		3					
CLASSIFICATION		SECRET		Approved For Release 1999/09/21		CIA-RDP78-05867A		DPS					

PHOTO NO. 250702		Approved For Release 1999/09/21		LOT NO. 1-0000		MAP REFERENCE CIA-RDP78-05867A000200590010-3		LATITUDE 15 15N		LONGITUDE 125 35E	
COUNTRY CHINA				PROVINCE SHANGHAI							
AREA NO. 641L		SUBJECT AKN		SUBJECT AGM		SUBJECT		SUBJECT		SUBJECT	
H	A	R	B	I	N	M		A	R	K	I
A	E	L	R	O	A	D	C	A	R	A	T
M	I	L	L								
25X1C											
DATE OF PHOTO		TYPE		QUALITY		CLASS		NO. OF CARDS		SOURCE OF PHOTOGRAPH	
JUNE	5	6	2	2	2	2					
CLASSIFICATION		Approved For Release 1999/09/21 : CIA-RDP78-05867A000200590010-3									
SECRET											

[illegible]

PHOTO NO.		LOT NO.		MAP REFERENCE		LATITUDE		LONGITUDE	
05A100		1-1665		CIC-05867A		104500		126 39E	
COUNTRY				PROVINCE					
CHINA				SUNGLAND					
AREA NO.		SUBJECT		SUBJECT		SUBJECT		SUBJECT	
641L		AHR							
H	A	R	B	I	N	V	A	R	E
N	A	T	I	O	N	A	L	R	A
O	R	Y	E	F	T	B	E	R	
<div style="text-align: right;">25X1C</div>									
DATE OF PHOTO		TYPE		QUALITY		CLASS		NO. OF CARDS	
JUNE 5 6		/		2		2		/	
CLASSIFICATION		Approved For Release 1999/09/21 : CIA-RDP78-05867A		SECRET		SECRET			


PHOTO NO. 250706		LOT NO. J-1665		MAP REFERENCE C-111		LATITUDE 45 15N		LONGITUDE 126 59E	
Approved For Release 1999/09/21 : CIA-RDP78-05867A000200590010-3 COUNTRY CHINA PROVINCE SUNSHIANG									
AREA NO 641L		SUBJECT AGM		SUBJECT AKN		SUBJECT		SUBJECT	
H	A	R	B	I	N	M	A	R	K
A	I	L	R	O	A	D	B	O	X
25X1C									
DATE OF PHOTO			TYPE	QUALITY	CLASS	NO. OF CARDS	SOURCE OF PHOTOGRAPH		
JUNE	5	6	4	2	2	2			
CLASSIFICATION SECRET Approved For Release 1999/09/21 : CIA-RDP78-05867A000200590010-3 FORM NO. 174 USE PREVIOUS EDITIONS									
PHOTO ANALYSIS REPORT									

PHOTO NO. 250707		LOT NO. 1-1665		MAP REFERENCE C-FILE		LATITUDE 15 12N		LONGITUDE 126 39E	
Approved For Release 1999/09/21 : CIA-RDP78-05867A000200590010-3									
COUNTRY CHINA				PROVINCE SUNGKIANG					
AREA NO. 641L		SUBJECT AHR		SUBJECT		SUBJECT		SUBJECT	
H	A	R	B	I	N	I	N	T	E
N	A	T	I	O	N	A	L	R	A
R	Y								
25X1C									
DATE OF PHOTO		TYPE		QUALITY		CLASS		NO. OF CARDS	
JUNE 5 6 /		2		2		/			
CLASSIFICATION Approved For Release 1999/09/21 : CIA-RDP78-05867A000200590010-3									
SECRET									


PHOTO ANALYSIS REPORT

PHOTO NO. 250708		LOT NO. J-1665		MAP REFERENCE CS-118		LATITUDE 25 15N		LONGITUDE 125 39E	
COUNTRY CHINA		Approved For Release 1999/09/21 : CIA-RDP78-05867A000200010-3							
AREA NO. 6412		PROVINCE SUNXIANG							
SUBJECT AHR		SUBJECT		SUBJECT		SUBJECT		SUBJECT	
SUBJECT H A R B I N		SUBJECT [I N T E R I O R		SUBJECT O F		SUBJECT N A T I O N A L		SUBJECT R A M I E	
SUBJECT R Y		SUBJECT [M A C H Y]		SUBJECT F A C T O		SUBJECT		SUBJECT	
<div style="text-align: right;">25X1C</div>									
DATE OF PHOTO		TYPE		QUALITY		CLASS		NO. OF CARDS	
JUNE 5 6		/		2		2		/	
CLASSIFICATION		Approved For Release 1999/09/21 : CIA-RDP78-05867A000200010-3 SECRET							
FORM NO. 174 1 Jun 56		USE PREVIOUS EDITIONS							
PHOTO ANALYSIS REPORT <div style="float: right;">(20)</div>									

PHOTO NO.		LOT NO.		MAP REFERENCE		LATITUDE		LONGITUDE		
250700		14665		CIA-RDP78-05867A000200590010-3		126		39E		
COUNTRY				PROVINCE						
CHINA				SUNGKIANG						
AREA NO		SUBJECT		SUBJECT		SUBJECT		SUBJECT		
641L		AHR								
H	A	R	B	5	I	N				
				INTERIOR				OF		
NATIONAL				RAMIE				FACTORY		
RY				[MACHY]						
25X1C										
DATE OF PHOTO			TYPE		QUALITY		CLASS		NO. OF CARDS	
JUNE			5		6		1		2	
1			2		2		1			
CLASSIFICATION										
Approved For Release 1999/09/21 : CIA-RDP78-05867A000200590010-3										
FORM NO. 174 USE PREVIOUS EDITIONS										
PHOTO ANALYSIS REPORT										

PHOTO NO. 250710		LOT NO. 11665		MAP REFERENCE C-FILE		LATITUDE 15 15N		LONGITUDE 126 39E	
Approved For Release 1999/09/21 : CIA-RDP78-05867A000200590010-3									
COUNTRY CHINA				PROVINCE SUNGKIANG					
AREA NO 641L		SUBJECT AHR		SUBJECT		SUBJECT		SUBJECT	
H	A	R	B	1	N	[I		10	N
N				25	A	30	T	35	I
A				40	R	45	A	50	M
T				55	I	60	E	65	R
I				70	O	75	R	80	O
O				85	N	90	A	95	T
N				100	A	105	L	110	R
A				115	M	120	A	125	C
M				130	A	135	C	140	H
A				145	C	150	H	155	Y
C				160	Y	165		170	
H				175		180		185	
Y				190		195		200	
25X1C									
DATE OF PHOTO		TYPE		QUALITY		CLASS		NO. OF CARDS	
JUNE	5 6	1	2	2	1				
CLASSIFICATION Approved For Release 1999/09/21 : CIA-RDP78-05867A000200590010-3									
SECRET									

PHOTO NO. 258711		LOT NO. 1090109/21		MAP REFERENCE CIA-RDP78-05867A000200590010-3		LATITUDE 19 50 N		LONGITUDE 126 39 E	
COUNTRY China				PROVINCE SUNGKIANG					
AREA NO. 641K		SUBJECT C48		SUBJECT		SUBJECT		SUBJECT	
H	A	R	B	I	N	[P	R	O
L	D	R	E	N	S	T	R	A	I
E	C	P	A	R	K				
<div style="text-align: right;">25X1C</div>									
DATE OF PHOTO		TYPE		QUALITY		CLASS		NO. OF CARDS	
June 56		4		2		2		1	
CLASSIFICATION Approved For Release 1999/09/21 : CIA-RDP78-05867A Secret									

PHOTO NO. 250312		LOT NO. 1-466		MAP REFERENCE CEPR-05867A		LATITUDE 29 29 59 00 10 -3		LONGITUDE 126 39 E	
COUNTRY CHINA				PROVINCE SUNNI AND					
AREA NO. GHIL		SUBJECT C48		SUBJECT		SUBJECT		SUBJECT	
H	A	R	B	1	N	10	P	15	R
2	L	I	O	25	N	30	O	35	F
				45		50	P	55	U
							B	60	L
							I	65	C
								70	P
								75	A
								80	R
								85	K
								90	
								95	
								100	
25X1C									
DATE OF PHOTO		TYPE		QUALITY		CLASS		NO. OF CARDS	
JUNE	5 6	4	2	2	1				
CLASSIFICATION Secret									

[illegible]

PHOTO NO. 250714		LOT NO. 1466		MAP REFERENCE C-5078		LATITUDE 27° 19' 00" 10-3		LONGITUDE 126° 39'	
Approved For Release 1999/09/21 : CIA-RDP78-05867A000200090010-3									
COUNTRY CHINA				PROVINCE SUMNERIANG					
AREA NO. 841L		SUBJECT D36		SUBJECT AKG		SUBJECT C34		SUBJECT	
SUBJECT		SUBJECT		SUBJECT		SUBJECT		SUBJECT	
H A R B		I N		S H O - K A		- K O		B R	
I D G E		O V E R		S U N G A R I		R I			
V E R									
25X1C									
DATE OF PHOTO		TYPE		QUALITY		CLASS		NO. OF CARDS	
JUNE 5 6		4		2		2		3	
CLASSIFICATION Approved For Release 1999/09/21 : CIA-RDP78-05867A000200090010-3									
SECRET									
PHOTO ANALYSIS REPORT									


PHOTO NO. 250715		LOT NO. 146		MAP REFERENCE C-844		LATITUDE 35 10N		LONGITUDE 126 37E	
COUNTRY CHINA				APPROVED FOR RELEASE 1999/09/21 : CIA-RDP78-05867A000200090010-3					
AREA NO. 641L				PROVINCE SUNSHAN					
SUBJECT C12		SUBJECT		SUBJECT		SUBJECT		SUBJECT	
H	A	R	B	I	N	U	N	I	D
C	H	A	P	E	L	O	N	C	I
E	T							Y	S
								T	R
								E	
25X1C									
DATE OF PHOTO		TYPE	QUALITY	CLASS	NO. OF CARDS	SOURCE OF PHOTOGRAPH			
JUNE	5 6	4	2	2	1				
CLASSIFICATION Secret									
APPROVED FOR RELEASE 1999/09/21 : CIA-RDP78-05867A000200090010-3									
FORM NO. 174 USE PREVIOUS EDITIONS									

PHOTO ANALYSIS REPORT

PHOTO NO. 250716		LOT NO. 1665		MAP REFERENCE CH-RDP78-058674		LATITUDE 38 05N 590010-3		LONGITUDE 121 39E	
COUNTRY CHINA				PROVINCE PORT ARTHUR NAVAL BASE AREA					
AREA NO. 1141L		SUBJECT C16		SUBJECT		SUBJECT		SUBJECT	
D	A	I	R	E	N	\$	I	G	N
W	A	Y	O	F	D	A	I	R	E
F	F	I	C	E					
<div style="text-align: right;">25X1C</div>									
DATE OF PHOTO			TYPE	QUALITY	CLASS	NO. OF CARDS	SOURCE OF PHOTOGRAPH		
JUNE 5 6 2			2	2	1	[REDACTED]			
CLASSIFICATION			FORM NO. 174						
Approved For Release 1999/09/21 : CIA-RDP78-058674 SECRET PHOTO ANALYSIS REPORT									

[illegible]

[illegible]

PHOTO NO.		250719		LOT NO.		J-1665		FILE		DATE		18 JUN		CLASSIFICATION		121 39E	
COUNTRY		Approved For Release 1999/09/21 : CIA-RDP78-05867A000200590010-3															
CHINA		PORT ARTUR NAVAL BASE AREA															
AREA NO.		1141L		SUBJECT		AIA		SUBJECT		SUBJECT		SUBJECT		SUBJECT		SUBJECT	
DAIR		E N				N U M B E R		13		①		H A		80		40	
R F		O F		P O R T		A R E A		25									
		45				50											
25X1C																	
DATE OF PHOTO				TYPE		QUALITY		CLASS		NO. OF CARDS		SOURCE OF INFORMATION					
JUNE		5 6		4		2		2		1							
CLASSIFICATION				Approved For Release 1999/09/21 : CIA-RDP78-05867A000200590010-3													
FORM NO. 17.4				USE PREVIOUS EDITIONS													
PHOTO ANALYSIS REPORT																	

PHOTO NO.		250720		LOT NO.		J-100		LATITUDE		33 55N		LONGITUDE		121 39E	
COUNTRY		CHINA		APPROVED FOR RELEASE 1999/09/21 : CIA-RDP78-05867A000200590010-3		CT-113		PROVINCE		PORT ARTHUR NAVAL BASE AREA					
AREA NO.		0441L		SUBJECT		ALA		SUBJECT		SUBJECT		SUBJECT		SUBJECT	
D		A		I		R		E		N		N		U	
R		F		O		F		P		O		R		T.	
D		I		N		G		E		S		H		I	
P		L		O		A									
25X1C															
DATE OF PHOTO				TYPE		QUALITY		CLASS		NO. OF CARDS					
JUNE				5 6		4		2		2		1			
CLASSIFICATION				APPROVED FOR RELEASE 1999/09/21 : CIA-RDP78-05867A000200590010-3		CAPTION		D-8							
FORM NO. 174				1 JUN 56		USE PREVIOUS EDITIONS		PHOTO ANALYSIS REPORT							

PHOTO NO.	250721	LOT NO.	1-1665	MAP REFERENCE	C-71A	LATITUDE	23 55	LONGITUDE	121 52E
COUNTRY	CHINA	Approved For Release 1999/09/21 : CIA-RDP78-05867A0002000590010-3							
AREA NO.	4441L	PORT ARTICH NAVAL BASE AREA							

SUBJECT	ALA	SUBJECT		SUBJECT		SUBJECT		SUBJECT		SUBJECT		SUBJECT	
D	A	I	R	⁵ E	N			¹⁰ W	A	¹⁵ R	E	²⁰ H	O
				²⁵ U	M	³⁰ B	E	R		³⁵ W	H	A	R
O	R	T		⁴⁵				⁵⁰					⁵⁵

25X1C

DATE OF PHOTO			TYPE	QUALITY	CLASS	NO. OF CARDS	SOURCE OF PHOTOGRAPH
JUNE	5	6	4	2	2	1	
CLASSIFICATION							
Approved For Release 1999/09/21 : CIA-RDP78-05867A0002000590010-3							
FORM NO. 174 USE PREVIOUS EDITIONS							

PHOTO NO. 250722 LIST NO. 1-144 MAP REFERENCE 6-514 LATITUDE 38 57N LONGITUDE 121 39E

COUNTRY CHINA PROVINCE PORT ARTUR NAVAL BASE AREA

AREA NO	SUBJECT	SUBJECT	SUBJECT	SUBJECT	SUBJECT	SUBJECT	SUBJECT	SUBJECT	SUBJECT
1141L	ALA								
D A I R	E N			10	H I P		A T		20
E R	4	25	W H A R F	30	C F		P O R T		40
		45		50					

25X1C


DATE OF PHOTO	TYPE	QUALITY	CLASS	NO. OF CARDS
JUNE 5 6	4	2	2	1

CLASSIFICATION Approved For Release 1999/09/21 : CIA-RDP78-0586 SECRET

PHOTO NO.		LOT NO.		MAP REFERENCE		LATITUDE		LONGITUDE	
250723		1665		CIA-RDP78-05867A000200590010-3		121		39E	
COUNTRY				PROVINCE					
CHINA				PORT ARTHUR NAVAL BASE AREA					
AREA NO		SUBJECT		SUBJECT		SUBJECT		SUBJECT	
1141L		ALA							
D	A	I	R	E	N	L	O	A	D
V	I	T	I	E	\$	A	T	N	U
H	A	R	F	O	F	P	O	R	T
<div style="text-align: right;">25X1C</div>									
DATE OF PHOTO			TYPE	QUALITY	CLASS	NO. OF CARDS	SOURCE OF PHOTOGRAPH		
JUNE 5 6			2	2	2	1	[REDACTED]		
174									
CLASSIFICATION: Approved For Release 1999/09/21 : CIA-RDP78-05867A000200590010-3 SECRET									
FORM NO. 1 Jun 56 174 USE PREVIOUS EDITIONS PHOTO ANALYSIS REPORT									

PHOTO NO. 250724		LOT NO. J-1663		MAX REFERENCE C-514		LATITUDE 08 55N		LONGITUDE 121 39E	
Approved For Release 1999/09/21 : CIA-RDP78-05867A000200590010-3									
COUNTRY CHINA		PROVINCE POST ARTHUR NAVAL BASE AREA							
AREA NO. 1141L	SUBJECT AL2	SUBJECT ALA	SUBJECT	SUBJECT	SUBJECT	SUBJECT	SUBJECT	SUBJECT	SUBJECT
D	A	I	R	E	N	L	O	A	D
P	M	E	N	T	A	T	N	U	M
A	R	F	O	F	P	O	R	T.	
25X1C									
DATE OF PHOTO JUNE 5 6		TYPE 4	QUALITY 2	CLASS 2	NO. OF CARDS 2	SOURCE OF PHOTOGRAPH			
CLASSIFICATION Approved For Release 1999/09/21 : CIA-RDP78-05867A000200590010-3									
FORM NO. 174 USE PREVIOUS EDITIONS									
PHOTO ANALYSIS REPORT									

PHOTO NO. 250725		LOT NO. J-1665		MAP REFERENCE C-80008-05867A		LATITUDE 590010-3		LONGITUDE 121 39E	
Approved For Release 1999/09/21 : CIA-RDP78-05867A000500590010-3 COUNTRY CHINA									
PROVINCE OR PROT ARTHUR NAVAL BASE AREA									
AREA NO 1141L		SUBJECT ALA		SUBJECT		SUBJECT		SUBJECT	
D A I R Y		E N		L O A D I N G		E Q U I		P M E N T	
A R F		O F		P O R T		N U M B E R		2 W H	
DATE OF PHOTO JUNE 5 6 4 2 2 1									
TYPE 4									
QUALITY 2									
CLASS 2									
NO. OF CARDS 1									
SOURCE OF PHOTOGRAPH Approved For Release 1999/09/21 : CIA-RDP78-05867A000500590010-3 SECRET									
FORM NO. 174 USE PREVIOUS EDITIONS PHOTO ANALYSIS REPORT									

PHOTO NO. 250726		LOT NO. J-142		AAMP REFERENCE C-DEE8-05867/5092A		LATITUDE 0900590010-3		LONGITUDE 121 39E	
COUNTRY CHINA				PROVINCE OR PESTY ARTIMUR NAVAL BASE AREA					
AREA NO. HAIL		SUBJECT ALA	SUBJECT	SUBJECT	SUBJECT	SUBJECT	SUBJECT	SUBJECT	SUBJECT
D	A	I	R	E	N	N	U	M	B
R	F	O	F	P	O	R	T	F	R
K	O	F	S	H	I	P	J	F	R
25X1C									
DATE OF PHOTO			TYPE	QUALITY	CLASS	NO. OF CARDS	SOURCE OF PHOTOGRAPH		
JUNE	5	6	4	2	2	1			
CLASSIFICATION Secret									
FORM NO. 174 USE PREVIOUS EDITIONS									
PHOTO ANALYSIS REPORT									

Approved For Release 1999/09/21 : CIA-RDP80-05867A000590010-3

PHOTO NO. 250787 LOT NO. 1000-09/21 : MAP REFERENCE C-FILE 58 77N LATITUDE 30 20 59 00 10-3 LONGITUDE 121 39E

COUNTRY CHINA PROVINCE OR POST ARTUR NAVAL BASE AREA

AREA NO	SUBJECT	SUBJECT	SUBJECT	SUBJECT	SUBJECT	SUBJECT	SUBJECT	SUBJECT	SUBJECT
1141L	AIA								
D	A	I	R	E	N	N	U	M	B
R	F	O	F	P	O	R	T	[F
K	O	F	\$	H	I	P			

25X1C

DATE OF PHOTO	TYPE	QUALITY	CLASS	NO. OF CARDS	SOURCE OF PHOTOGRAPH
JUNE 5 6	4	2	2	1	

CLASSIFICATION Approved For Release 1999/09/21 : CIA-RDP78-05867A000200590010-3
SECRET CAPTIONED BY B

PHOTO NO. 250728 LOT NO. J-4665 MAP REFERENCE APPROVED FOR RELEASE 1999/09/21 : CIA-RDP78-05867A000200590010-3 LATITUDE 38 35N LONGITUDE 121 39E

COUNTRY CHINA PROVINCE PORT ARTHUR NAVAL BASE AREA

AREA NO.	SUBJECT	SUBJECT	SUBJECT	SUBJECT	SUBJECT	SUBJECT	SUBJECT	SUBJECT
1141L	AKN	AGM	ALA					
D A I R	E N		M A R K I N G S					
R R	C A R S	A T	N U M B E R					
W H A R F								

of port.

25X1C

DATE OF PHOTO	TYPE	QUALITY	CLASS	NO. OF CARDS	SOURCE OF PHOTOGRAPH
JUNE 5 6	4	2	2	3	

CLASSIFICATION SECRET

APPROVED FOR RELEASE 1999/09/21 : CIA-RDP78-05867A000200590010-3

FORM NO. 174 1 Jun 56 USE PREVIOUS EDITIONS


PHOTO NO. 250729		LOT NO. J-4665		MAP REFERENCE C-111		LATITUDE 39 50 N		LONGITUDE 121 39 E	
COUNTRY CHINA Approved For Release 1999/09/21 : CIA-RDP78-05867A000200590010-3									
AREA NO. 1141L PORT ARTHUR NAVAL BASE AREA									
SUBJECT		SUBJECT		SUBJECT		SUBJECT		SUBJECT	
AKN		AGM		ALA					
D A I R Y		E N		M A R K I N G S		O N		4	
R R		C A R \$		A T		N U M B E R		4	
W H A R F									
of port.									
25X1C									
DATE OF PHOTO		TYPE	QUALITY	CLASS	NO. OF CARDS	SOURCE OF PHOTOGRAPH			
JUNE 5 6		4	2	2	3				
SECRET									
CLASSIFICATION SECRET Approved For Release 1999/09/21 : CIA-RDP78-05867A000200590010-3									
FORM NO. 174 USE PREVIOUS EDITIONS PHOTO ANALYSIS REPORT									




PHOTO NO. 250730		LOT NO. J4665		MAP REFERENCE C-File		LATITUDE 38 50N		LONGITUDE 121 39E																								
COUNTRY CHINA		Approved For Release 1999/09/21 : CIA-RDP78-05867A000200590010-3																														
AREA NO 1141L		SUBJECT ALA		SUBJECT		SUBJECT		SUBJECT																								
D A I R Y		E N		\$ H I P		B E I N G		L																								
O A D E D		A T		N U M B E R		4		W H																								
A R F		O F		P O R T																												
<div style="text-align: right;">25X1C</div> <table border="1"> <tr> <th colspan="3">DATE OF PHOTO</th> <th>TYPE</th> <th>QUALITY</th> <th>CLASS</th> <th>NO. OF CARDS</th> <th>SOURCE OF PHOTOGRAPH</th> </tr> <tr> <td>JUNE</td> <td>5</td> <td>6</td> <td>4</td> <td>2</td> <td>2</td> <td>1</td> <td rowspan="2"></td> </tr> <tr> <td colspan="7"> CLASSIFICATION SECRET Approved For Release 1999/09/21 : CIA-RDP78-05867A000200590010-3 </td> </tr> </table>										DATE OF PHOTO			TYPE	QUALITY	CLASS	NO. OF CARDS	SOURCE OF PHOTOGRAPH	JUNE	5	6	4	2	2	1		CLASSIFICATION SECRET Approved For Release 1999/09/21 : CIA-RDP78-05867A000200590010-3						
DATE OF PHOTO			TYPE	QUALITY	CLASS	NO. OF CARDS	SOURCE OF PHOTOGRAPH																									
JUNE	5	6	4	2	2	1																										
CLASSIFICATION SECRET Approved For Release 1999/09/21 : CIA-RDP78-05867A000200590010-3																																
FORM NO. 174 USE PREVIOUS EDITIONS PHOTO ANALYSIS REPORT																																

PHOTO NO. 250731		LOT NO. J-1665		MAP REFERENCE C-FILE		LATITUDE 39° 50' N		LONGITUDE 121° 39' E	
COUNTRY CHINA		APPROVED FOR RELEASE 1999/09/21 : CIA-RDP78-05867A0005000590010-3							
AREA NO. 1141L		PROVINCE PORT ARTHUR NAVAL BASE AREA							
SUBJECT C28		SUBJECT AHP		SUBJECT AND		SUBJECT		SUBJECT	
SUBJECT D A I R E N		SUBJECT B U I L D I N G		SUBJECT O F		SUBJECT		SUBJECT	
SUBJECT F O O D S T U F F		SUBJECT E X P O R T		SUBJECT C O		SUBJECT		SUBJECT	
SUBJECT M P A N Y		SUBJECT		SUBJECT		SUBJECT		SUBJECT	
BRANCH office of CHINA NATIONAL CEREALS, OILS AND FATS EXPORT CORPORATION.									
DATE OF PHOTO JUNE 5 6		TYPE 4		QUALITY 2		CLASS 2		NO. OF CARDS 3	
CLASSIFICATION SECRET		APPROVED FOR RELEASE 1999/09/21 : CIA-RDP78-05867A0005000590010-3							
FORM NO. 174 USE PREVIOUS EDITIONS									
PHOTO ANALYSIS REPORT									

PHOTO NO.	250732	LOT NO.	1999/09/21	MAP REFERENCE	CIA-RDP78-05867A000200590010-3	LATITUDE	38 55N	LONGITUDE	121 39E
COUNTRY	China	PROVINCE	Port Arthur Naval Base Area						
AREA NO	1141L	SUBJECT	C:78	SUBJECT	AHP	SUBJECT	AND	SUBJECT	
DAIREN		BUILDING		OF		FOODSTUFFS		EXPORT CO	
M P A N Y									
BRANCH office of China National Cereals, Oils and Fats Export Corporation.									
25X1C									
DATE OF PHOTO	June	5	6	4	2	2	3	SOURCE OF PHOTOGRAPH	
CLASSIFICATION	Approved For Release 1999/09/21 : CIA-RDP78-05867A000200590010-3								
Secret									

PHOTO NO. 250722		LOT NO. 1999/09/21		MAP REFERENCE 58-05867A000200590010-3		LATITUDE 38 55 N		LONGITUDE 121 39 E	
COUNTRY China		PROVINCE Bat Arthur Naval Base Area							
AREA NO. 1141L		SUBJECT C28		SUBJECT AHP		SUBJECT AND		SUBJECT	
DAIREN		[B]		U I L D I N G		O F		CO	
FOOD		STUFF		EX		PORT		CO	
M P A N Y									
<p>Branch office of China National Cereals, Oils and Fats Export Corporation.</p>									
25X1C									
DATE OF PHOTO		TYPE		QUALITY		CLASS		NO. OF SLIDS	
June 5 E		4		2		2		3	
CLASSIFICATION		USE PREVIOUS EDITIONS		APPROVED FOR RELEASE 1999/09/21 : CIA-RDP78-05867					
FORM NO. 1 Jun 58 174				PHOTO ANALYSIS REPORT					

PHOTO NO. 250734		LOT NO. T4665		MAP REFERENCE		LATITUDE 38 55 N		LONGITUDE 121 39 E	
COUNTRY China		PROVINCE Pot Arthur Naval Base Area		APPROVED FOR RELEASE 1999/09/21 : CIA-RDP78-05867A00200590010-3					
AREA NO. 1141K		SUBJECT C28 AHP		SUBJECT AND		SUBJECT		SUBJECT	
DA I R E N		E N		B U I L D I N G		O F		C O	
F O O D		S T U F F		E X P O R T		C O			
M P A N Y									
Branch office of China National Cereals, Oils and Fats Export Corporation									
25X1C									
DATE OF PHOTO		TYPE		QUALITY		CLASS		NO. OF CARDS	
June 56		4		2		2		3	
CLASSIFICATION									
Approved For Release 1999/09/21 : CIA-RDP78-05867A00200590010-3 FORM NO. 174 1 Jun 56 USE PREVIOUS EDITIONS									
PHOTO ANALYSIS REPORT									

PHOTO NO. 250795		LOT NO. 1466		MAP REFERENCE CIA-RDP78-05867A000000590010-3		LATITUDE 31 00N		LONGITUDE 121 28E	
COUNTRY CHINA				PROVINCE KIANGSU					
AREA NO. 581L		SUBJECT CGB		SUBJECT		SUBJECT		SUBJECT	
S		H		A		N		G	
5		H		A		I		10	
[B		U		I		15	
L		D		I		N		20	
G		E		S		30		40	
P		E		O		P		L	
E		S		S		Q		U	
A		R		E					
45									
25X1C									
DATE OF PHOTO		TYPE		QUALITY		CLASS		NO. OF CARDS	
JUNE		5		6		4		2	
2		2		2		1			
CLASSIFICATION Approved For Release 1999/09/21 : CIA-RDP78-05									
SECRET DFS									

PHOTO NO. 250727		LOT NO. 1465		MAP REFERENCE CIA-RDP78-0586750000000590010-3		LATITUDE 121 100E		LONGITUDE 121 100E	
COUNTRY CHINA				PROVINCE KIANGSU					
AREA NO. 581L		SUBJECT CGB		SUBJECT		SUBJECT		SUBJECT	
S H A N G H A I		10		L B U I L D I N G S		20			
O N J P		25		E O P L E \$		30		\$ T R E E T.	
		45		50					
25X1C									
DATE OF PHOTO JUNE 5 6 4		TYPE 2		CLASS 2		NO. OF CARDS 1		SOURCE OF PHOTOGRAPH	
CLASSIFICATION SECRET		Approved For Release 1999/09/21 : CIA-RDP78-058		CIA-RDP78-058		DPS			
FORM NO. 174 1 Jun 56		USE PREVIOUS EDITIONS		PHOTO ANALYSIS REPORT					

[illegible]

[illegible]

PHOTO NO.		LOT NO.		MAP REFERENCE		LATITUDE		LONGITUDE	
25X10C		J466		C		31 14N		121 28E	
For Release 1999/09/21: CIA-RDP78-05863A000200590010-3									
COUNTRY		PROVINCE							
China		Kiangsu							
AREA NO	SUBJECT	SUBJECT	SUBJECT	SUBJECT	SUBJECT	SUBJECT	SUBJECT	SUBJECT	SUBJECT
581L	C62	C2C							
5	10	15	20	25	30	35	40	45	50
H	A	N	G	H	A	E	I	R	A
C	E	I	T	F	R	O	M	I	N
I	O	N	A	L	H	O	T	E	L
Part 2 of 5-part series.									
25X1C									
DATE OF PHOTO		TYPE	QUALITY	CLASS	NO. OF CARDS				
June 5 6 4		2	2	2	2				
Approved For Release 1999/09/21: CIA-RDP78-05863A000200590010-3 Secret									

PHOTO NO. 850741		LOT NO. JH685		MAP REFERENCE CIA RDP78-05867A000000010-3		LATITUDE 31° 28' N		LONGITUDE 121° 28' E	
COUNTRY China		PROVINCE Kiangsu							
AREA NO. 5816		SUBJECT C62		SUBJECT C2C		SUBJECT		SUBJECT	
SUBJECT H A N G H A I		SUBJECT C I T Y		SUBJECT F R O M		SUBJECT I N T E R N A T		SUBJECT	
SUBJECT I O N A L		SUBJECT H O T E L		SUBJECT		SUBJECT		SUBJECT	
Part 1 of 5-part series.									
25X1C									
DATE OF PHOTO June 5 6 4 2 2		TYPE		QUALITY		CLASS		NO. OF CARDS	
CLASSIFICATION Approved For Release 1999/09/21 : CIA RDP78-05867A000000010-3		SECRET		SECRET		SECRET		SECRET	

PHOTO NO. 250762		LOT NO. 14615		MAP REFERENCE 1999/09/21 : CIA RDP78-0586A00020090010-3		STATUS 28E	
COUNTRY China							
AREA NO. 581L		SUBJECT C62		SUBJECT C2C		SUBJECT	
PROVINCE KANGSU							
5		10		15		20	
H		A		N		G	
4		25		30		35	
C		I		T		Y	
I		O		N		A	
L		H		O		T	
		E		L			
R A C E T R A C K							
F R O M I N T E R N A T							
I O N A L H O T E L							
25X1C							
DATE OF PHOTO		TYPE	QUALITY	CLASS	NO. OF COPIES		
June	56	4	2	2	2		
CLASSIFICATION Approved For Release 1999/09/21 : CIA RDP78-0586A00020090010-3							
1 Jun 56 174 USE PREVIOUS EDITIONS							

PHOTO NO. 250762		LOT NO. 54625		MAP REFERENCE Approved For Release 1999/09/21 : CIA-RDP78-05867A000200590010-3		LATITUDE 31 14N		LONGITUDE 121 28E	
COUNTRY China		PROVINCE Kiangsu							
AREA NO. 58/L	SUBJECT C62	SUBJECT C2C	SUBJECT	SUBJECT	SUBJECT	SUBJECT	SUBJECT	SUBJECT	SUBJECT
5		10		15		20			
25		30		35		40			
45		50							
H A N G H A I		R A C E		T R A C K					
C I T Y		F R O M		I N T E R N A T					
I O N A L		H O T E L							
Part 4 of 4-part series.									
25X1C									
DATE OF PHOTO		TYPE	QUALITY	CLASS	NO. OF CARDS	SOL			
June 56		4	2	2	2				
CLASSIFICATION		Approved For Release 1999/09/21 : CIA-RDP78-05867A							
1 Jun 56		174 USE PREVIOUS EDITIONS							

PHOTO NO.	250764	LOT NO.	31625	MAP REFERENCE	1999/09/21 : CIA RDP78-058	LATITUDE	31 00 02 N	LONGITUDE	121 28 E
COUNTRY	China	PROVINCE	Kiangsu						
AREA NO.	5816	SUBJECT	C62	SUBJECT		SUBJECT		SUBJECT	
SHANGHAI		AI		10	CITY		15	FROM	
INTERNATIONAL		25		30			35	HOTEL	
		45		50					

Part 4 of 5-part series.

25X1C

DATE OF PHOTO	TYPE	QUALITY	CLASS	NO. OF CARDS
June 56	4	2	2	1
CLASSIFICATION Approved For Release 1999/09/21 : CIA RDP78-058				
SECRET				

PHOTO NO. 250745		LOT NO. 34625		MAP REFERENCE Approved For Release 1999/09/21 : CIA-RDP78-05867A00020050010-3		LATITUDE 31 44 N		LONGITUDE 121 28 E	
COUNTRY China		PROVINCE Kiangsu							
AREA NO. 5812	SUBJECT C62	SUBJECT	SUBJECT	SUBJECT	SUBJECT	SUBJECT	SUBJECT	SUBJECT	SUBJECT
H A N G H A I		[C I T Y]		F R O M		H O T E L			
I N T E R N A T I O N A L									
Part 5 of 5-part series.									
25X1C									
DATE OF PHOTO		TYPE	QUALITY	CLASS	NO. OF CARDS				
June 56		4	2	2	1				
CLASSIFICATION		Approved For Release 1999/09/21 : CIA-RDP78-05867A00020050010-3							
FORM NO. 174		USE PREVIOUS EDITIONS							

PHOTO NO. 250746 LOT NO. JH 1000 APPROVED FOR RELEASE 1999/09/21 : CIA-RDP78-05867A00020050010-3 MAP REFERENCE C LATITUDE 31 00 00 LONGITUDE 121 28 E

COUNTRY China PROVINCE Kiangsu

AREA NO.	SUBJECT	SUBJECT	SUBJECT	SUBJECT	SUBJECT	SUBJECT	SUBJECT	SUBJECT
581L	C62							
HANGHAI				CITY			FROM	
INTERNATIONAL							HOTEL	

Part 3 of 5-part series.

25X1C

DATE OF PHOTO	TYPE	QUALITY	CLASS	NO. OF CARDS	SOL
June 56	4	2	2	1	

CLASSIFICATION Approved For Release 1999/09/21 : CIA-RDP78-05867A00020050010-3

FORM NO. 174 USE PREVIOUS EDITIONS

PHOTO ANALYSIS REPORT

PHOTO NO. 250767		LOT NO. 7465		MAP REFERENCE A-RDP78-05867		LATITUDE 37 00 20 N		LONGITUDE 110 10 3 131 28 E	
COUNTRY China		PROVINCE Kiangsu							
AREA NO. 581L	SUBJECT C62	SUBJECT	SUBJECT	SUBJECT	SUBJECT	SUBJECT	SUBJECT	SUBJECT	SUBJECT
H A N G H A I		C I T Y		F R O M		I N T E R N A T I O N A L H O T E L			
①		O F		# - P T					
Part 1 of 4-part series									
25X1C									
DATE OF PHOTO		TYPE	QUALITY	CLASS	NO. OF CARDS				
June 56		4	2	2	1				
CLASSIFICATION		Approved For Release 1999/09/21 : CIA-RDP78-05867							
FORM NO. 174		USE PREVIOUS EDITIONS							

PHOTO NO. 250748	LOT NO. J4607	MAP REFERENCE Approved For Release 1999/09/21 : CIA-RDP78-05867A000200590010-3	LATITUDE 31 14 N	LONGITUDE 121 28 E
COUNTRY China	PROVINCE Kiangsu			
AREA NO. 581L	SUBJECT C62	SUBJECT	SUBJECT	SUBJECT
1	2	3	4	5
6	7	8	9	10
11	12	13	14	15
16	17	18	19	20
21	22	23	24	25
26	27	28	29	30
31	32	33	34	35
36	37	38	39	40
41	42	43	44	45
46	47	48	49	50
HAN CHANG HAI [CITY] FROM INTERNATIONAL HOTEL (2) OF 4 PARTS Part 2 of 4-part series.				
25X1C				

DATE OF PHOTO	TYPE	QUALITY	CLASS	NO. OF CARDS	SO
June 56	4	2	2	1	
CLASSIFICATION Approved For Release 1999/09/21 : CIA-RDP78-05867A Secret					

PHOTO NO. 25X1C		LOT NO. J4063		MAP REFERENCE C		LATITUDE 31 14N		LONGITUDE 121 28E	
Approved For Release 1999/09/21 : CIA-RDP78-05867A000200590010-3									
COUNTRY China		PROVINCE Kiangsu							
AREA NO. 581L	SUBJECT C62	SUBJECT	SUBJECT	SUBJECT	SUBJECT	SUBJECT	SUBJECT	SUBJECT	SUBJECT
5	23	10	15	20	25	30	35	40	45
SHANGHAI	AND	FROM	INTERNATIONAL	HOTEL					
Part 3 of 4-part series.									
25X1C									
DATE OF PHOTO		TYPE	QUALITY	CLASS	NO. OF CARDS				
June 56		4	2	2	1				
Approved For Release 1999/09/21 : CIA-RDP78-05867A000200590010-3 Secret									