

PHOTO NO.	265708	LOT NO.	K-1069	MAP REFERENCE		LATITUDE	43°N	LONGITUDE	37°35'E								
COUNTRY	USSR / European RSFSR / Moscow			CIA-RDP78-05867A000200620028-0													
AREA NO.	27N	SUBJECT	C6B	SUBJECT		SUBJECT		SUBJECT	QBLAST								
	M	O	S	C	O		R	U	S	H		H	O	U	R	O	N
	G	O	R	K	I		S	T	R	E	E						
	S	D	F			P	E	O	P	L	E						

25X1A

DATE OF PHOTO	TYPE	QUALITY	CLASS	NO. OF CARDS
May-78	564	1	4	1

CLASSIFICATION: *Secret*

FORM NO. 174 1 Jan 58 USE PREVIOUS EDITIONS

Approved For Release 2000/04/25 : CIA-RDP78-05867A000200620028-0

PHOTO ANALYSIS REPORT

PHOTO NO. 265700 LOT NO. K-1068  
 Approved For Release 2000/04/25 : CIA-RDP78-05867A000200620028-0

COUNTRY USSR AREA NO. 42N SUBJECT AH4 AHR  
 MAP REFERENCE UZBEK SSR  
 BALING COTTON ON COT  
 TON FARM SHED WORK  
 ERS

BETWEEN SAMARKAND AND TASHKENT.

25X1A

DATE OF PHOTO	TYPE	QUALITY	CLASS	NO. OF CARDS
May- Nov	56	4	1 4	2

CLASSIFICATION Approved For Release 2000/04/25 : CIA-RDP78-  
 FORM NO. 174 USE PREVIOUS EDITIONS

PHOTO NO. 265718 LOT NO. APPROVED FOR RELEASE 2000/04/25 : CIA-RDP78-05867A000200620028-0  
 MAP REFERENCE 41 42N 44 45E

COUNTRY USSR PROVINCE GEORGIAN SSR  
 AREA NO 30N SUBJECT C32 C44 SUBJECT SUBJECT SUBJECT SUBJECT SUBJECT SUBJECT SUBJECT  
 T B I L I S I S M A L L A P A R T  
 M E N T H O U S E S R U I N S  
 N H I L L

25X1A

DATE OF PHOTO	TYPE	QUALITY	CLASS	NO. OF CARDS
May - Nov 56	56	4	1 4	2

CLASSIFICATION APPROVED FOR RELEASE 2000/04/25 : CIA-RDP78-05867A000200620028-0

PHOTO NO. 265711 LOT NO. K-10609 MAP REFERENCE C LATITUDE 46° 34' 05 E LONGITUDE 26° 05 E  
 COUNTRY Approved For Release 2000/04/25 : CIA-RDP78-05867A0007006200280  
 AREA NO. 4N SUBJECT AKG SUBJECT UKRAINIAN SSR

S	5	F	10	A	15	R	20
S	25	D	30	T	35	R	40
G	45	I	50	E	R	I	55

SIM FEROPOL AIRPORT  
 SOLDIER TRUCK IN B

DATE OF PHOTO	TYPE	QUALITY	CLASS	NO. OF CARDS	25X1A
May - 56	4	1	4	1	[REDACTED]


CAPTIONED BY [REDACTED]

PHOTO NO. 265712 LOT NO. K-1069 MAP REFERENCE LATITUDE LONGITUDE

COUNTRY USSR Approved For Release 2000/04/25 : CIA-RDP78-05867A000200620028-0 AREA NO. 4N SUBJECT (UKRAINIAN) SSR

S	I	M	F	E	R	O	P	O	L	W	O	M	E	N	R	O
A	D	W	O	R	K	E	R	S	B	R	E	A	K	I	N	G
U	P	R	O	C	K	S										

DATE OF PHOTO: May-Flow 56 TYPE: 4 QUALITY: 1 CLASS: 4 NO. OF CARDS: 1



FORM NO. 1 Approved For Release 2000/04/25 : CIA-RDP78-05867A000200620028-0 1 Jan 56 USE PREVIOUS EDITIONS

PHOTO ANALYSIS REPORT

PHOTO NO. 265713 LOT NO. K-1069 MAP REFERENCE LATITUDE LONGITUDE

COUNTRY Approved For Release 2000/04/25 : CIA-RDP78-05867A0002006200289 USSR / European RSFSR / KRASNODAR KRAY 45 E

AREA NO. 08N SUBJECT C34 SUBJECT SUBJECT SUBJECT SUBJECT SUBJECT SUBJECT SUBJECT

S	O	C	H	i	R	E	S	I	D	E	N	T	I	A	L
E	C	T	I	O	N	O	N	H	I	L	L	H	O	U	S
E	S	I	N	T	R	E	E	S							

25X1A

DATE OF PHOTO	TYPE	QUALITY	CLASS	NO. OF CARDS
May-Nov 56	4	2	4	1

CLASSIFICATION CAPTIONED BY Approved For Release 2000/04/25 : CIA-RDP78-05867A0002006200289

FORM NO. 174 1 Apr 54 USE PREVIOUS EDITIONS

PHOTO ANALYSIS REPORT

PHOTO NO. 265714 LOT NO. K-1069 MAP REFERENCE LATITUDE LONGITUDE

COUNTRY Approved For Release 2000/04/25 : CIA-RDP78-05863A000200620028-0  
 AREA NO 08N SUBJECT ALA AL3 SUBJECT SUBJECT SUBJECT SUBJECT SUBJECT SUBJECT SUBJECT SUBJECT SUBJECT

SOCH#1 PORT AREA DO  
 CKIN BACKGROUND PI  
 ERAT LEFT

25X1A

DATE OF PHOTO	TYPE	QUALITY	CLASS	NO. OF CARDS
Thay- Nov 56	4	1	4	2

CLASSIFICATION CAPTIONED BY

PHOTO NO. 265715 LOT NO. K-1069 MAP REFERENCE. LATITUDE 39 LONGITUDE 45E

Approved For Release 2000/04/25 : CIA-RDP78-05867A0002006200280

COUNTRY USSR (S. Caucasus) RSFSR / KRASNODAR KRAY

AREA NO. 08N SUBJECT AL3 ALA SUBJECT SUBJECT SUBJECT SUBJECT SUBJECT SUBJECT

S O C H I Y A C H T G R A N I T

I N P O R T A R E A

5 10 15 20 25 30 35 40 45 50

25X1A

DATE OF PHOTO	TYPE	QUALITY	CLASS	NO. OF CARDS
May - Nov	564	1	4	2

CLASSIFICATION Approved For Release 2000/04/25 : CIA-RDP78

FORM NO. 174 1 JUN 56 USE PREVIOUS EDITIONS

PHOTO ANALYSIS REPORT



PHOTO NO. 265716 LOT NO. K-1069 MAP REFERENCE S LATTITUDE : LONGITUDE

Approved For Release 2000/04/25 : CIA-RDP78-05867A0002006200280 45E

COUNTRY RUSSIA / SOVIET UNION AREA NO 08N SUBJECT ALA ALB SUBJECT SUBJECT SUBJECT SUBJECT SUBJECT SUBJECT SUBJECT

SOCH PORT AREA DO CK PASSENGER SHIP

25X1A

DATE OF PHOTO	TYPE	QUALITY	CLASS	NO. OF CARDS
Trail-Flow	5	6	4	1
				4
				2

CLASSIFICATION CAPTIONED BY Approved For Release 2000/04/25 : CIA-RDP78

FORM NO. 174 USE PREVIOUS EDITIONS

PHOTO ANALYSIS REPORT

PHOTO NO.	265717	LOT NO.	K-1069	MAP REFERENCE		LATITUDE		LONGITUDE	45E
COUNTRY	USSR / (European) RSFSR / KRASNODAR KRAY								
AREA NO.	08N	SUBJECT	ALA AL3	SUBJECT		SUBJECT		SUBJECT	
S	5	O	10	C	15	H	20	I	25
P	30	O	35	R	40	T		A	
R	45	E	50	N		G		E	
S		M		A		L		L	
B		O		A		T		S	

25X1A

DATE OF PHOTO	TYPE	QUALITY	CLASS	NO. OF CARDS
May-Nov	564	1	4	2

CLASSIFICATION: Approved For Release 2000/04/25 : CIA-RDP78-05867A00020062002870  
 CAPTIONED BY: [Signature]

PHOTO ANALYSIS REPORT

PHOTO NO. 265719 LOT NO. K-1069 MAP REFERENCE. LATITUDE LONGITUDE

COUNTRY Approved For Release 2000/04/25 : CIA-RDP78-05867A000200620028-0

AREA NO. 2655R SUBJECT COB SUBJECT KAZAKH SSR SUBJECT SUBJECT SUBJECT SUBJECT SUBJECT SUBJECT

R	E	S	T	5	H	O	M	E	10	A	T	15	E	N	D	20			
R	O	A	D	25	3	0	M	I	30	L	E	S	35	S	O	U	T	H	40
O	F	A	L	45	M	A	A	T	50	A									

→ MOUNTAIN

25X1A

DATE OF PHOTO	TYPE	QUALITY	CLASS	NO. OF CARDS
May-Nov	56	4	1	4

CLASSIFICATION *SECRET* CAPTIONED BY *AW*

Approved For Release 2000/04/25 : CIA-RDP78-05867A000200620028-0

PHOTO NO. 265719 LOT NO. K-1069 MAP REFERENCE LATITUDE LONGITUDE

COUNTRY USSR Approved For Release 2000/04/25 : CIA-RDP78-05867A000200620028-0 18E

AREA NO 42N SUBJECT C26 SUBJECT UZBEK SSR SUBJECT SUBJECT SUBJECT SUBJECT SUBJECT

T	A	S	H	K	E	N	T	10	M	A	R	K	E	T	15	P	L	A	20
C	E	15	C	L	O	T	H	E	S	20	I	N	35	L	A	U	N	D	40
R	Y	45	B	A	G	S	50												

25X1A

DATE OF PHOTO	TYPE	QUALITY	CLASS	NO. OF CARDS
May 56	4	1	4	1

CLASSIFICATION CAPTIONED BY Approved For Release 2000/04/25 : CIA-RDP78-05867A000200620028-0

PHOTO NO. 265720 LOT NO. K-1068 MAP REFERENCE LATTITUDE LONGITUDE

COUNTRY USSR UZBEK SSR Approved For Release 2000/04/25 : CIA-RDP78-05867A00020062002870 18E

AREA NO. 42N SUBJECT C26 SUBJECT SUBJECT SUBJECT SUBJECT SUBJECT SUBJECT SUBJECT

T	A	S	H	K	E	N	T	10	M	A	R	K	E	T	15	P	L	A	20
C	E			25	F	O	O	D	30	D	I	S	P	L	A	Y	E	D	35
N				45	C	R	A	T	E	S	30								40

25X1A

DATE OF PHOTO	TYPE	QUALITY	CLASS	NO. OF CARDS
May 56	4	1	4	1

CLASSIFICATION CAPTIONED BY Approved For Release 2000/04/25 : CIA-RDP78-05867A00020062002870

PHOTO NO. 265721 LOT NO. K-10609 MAP REFERENCE LATITUDE LONGITUDE

COUNTRY Approved For Release 2000/04/25 : CIA-RDP78-05867A000200620028-0  
USSR GEORGIAN SSR

AREA NO. 30N SUBJECT C7G AHL SUBJECT SUBJECT SUBJECT SUBJECT SUBJECT SUBJECT SUBJECT  
W O M E N I N P L O W E D F I E L D 8 M I L E S F R O M G O R I

25X1A

DATE OF PHOTO	TYPE	QUALITY	CLASS	NO. OF CARDS
May-Nov 56	4	2	4	2

CLASSIFICATION Approved For Release 2000/04/25 : CIA-RDP78-05867A000200620028-0

PHOTO NO. 265722 LOT NO. K-106889 MAP REFERENCE LATTITUDE LONGITUDE

COUNTRY Approved For Release 2000/04/25 : CIA-RDP78-06867A000900062002840 07E  
USSR GEORGIAN SSR

AREA NO	SUBJECT	SUBJECT	SUBJECT	SUBJECT	SUBJECT	SUBJECT	SUBJECT	SUBJECT	SUBJECT
30N	AH2								
G O R I	5	N R		10	W O R K E R S	15		S P R	20
A Y I N G	25		N E W	30	G R A P E	35		V I N E	40
S	45			50					

25X1A

DATE OF PHOTO	TYPE	QUALITY	CLASS.	NO. OF CARDS
May- 76	56	4	1	4

CLASSIFICATION Approved For Release 2000/04/25 : CIA-RDP78-06867A000900062002840 07E  
CAPTIONED BY

FORM NO. 174 USE PREVIOUS EDITIONS

PHOTO ANALYSIS REPORT

PHOTO NO. 265723 LOT NO. K-1068 MAP REFERENCE LATITUDE LONGITUDE  
 COUNTRY USSR KAZAKH SSR  
 Approved For Release 2000/04/25 : CIA-RDP78-05867A000200620028-0

AREA NO	SUBJECT	SUBJECT	SUBJECT	SUBJECT	SUBJECT	SUBJECT	SUBJECT	SUBJECT	SUBJECT
3N	C38								
F	A	R	M	V	I	L	L	A	G
S	H	A	N	R	E	G	I	O	N
								S	H
								E	D
								S	

ALMA ATA, 30 MILES FROM

25X1A

DATE OF PHOTO	TYPE	QUALITY	CLASS	NO. OF CARDS
Trac- Not	5	6	4	2
			4	1

CLASSIFICATION: Approved For Release 2000/04/25 : CIA-RDP78-  
 FORM NO. 174 USE PREVIOUS EDITIONS



PHOTO NO. 265726 LOT NO. \_\_\_\_\_ MAP REFERENCE \_\_\_\_\_ LATITUDE \_\_\_\_\_ LONGITUDE \_\_\_\_\_  
 COUNTRY USSR PROVINCE KAZAKH SSR  
 Approved For Release 2000/04/25 : CIA-RDP78-05867A000200620028-0

AREA NO	SUBJECT	SUBJECT	SUBJECT	SUBJECT	SUBJECT	SUBJECT	SUBJECT	SUBJECT	SUBJECT
<u>3N</u>	<u>AH3</u>								
<u>N</u>	<u>E</u>	<u>B</u>	<u>R</u>	<u>E</u>	<u>E</u>	<u>D</u>	<u>O</u>	<u>F</u>	<u>S</u>
<u>E</u>	<u>V</u>	<u>E</u>	<u>L</u>	<u>O</u>	<u>P</u>	<u>E</u>	<u>I</u>	<u>N</u>	<u>S</u>
<u>N</u>	<u>M</u>	<u>O</u>	<u>U</u>	<u>N</u>	<u>T</u>	<u>A</u>	<u>I</u>	<u>N</u>	<u>S</u>

25X1A

DATE OF PHOTO	TYPE	QUALITY	CLASS	NO. OF CARDS
<u>May</u>	<u>5</u>	<u>6</u>	<u>2</u>	<u>3</u>
<u>Nov</u>	<u>5</u>	<u>6</u>	<u>2</u>	<u>3</u>

CLASSIFICATION Approved For Release 2000/04/25 : CIA-RDP78-05867A000200620028-0

PHOTO NO.	265725	LOT NO.	K-1069	MAP REFERENCE	LATITUDE	LONGITUDE	
COUNTRY	USSR						
AREA NO.	3N	SUBJECT	AH4	SUBJECT	AH3	SUBJECT	AH5
	NEW	BREED	OF	SHEEP			
	TIEN	SHAN	MOUNTAIN				
	CAMP						
	40 MILES FROM ALMA ATA.						
						25X1A	
DATE OF PHOTO	TYPE	QUALITY	CLASS	NO. OF CARDS			
May-70	56	4	1	4	3		
CLASSIFICATION	Approved For Release 2000/04/25 : CIA-RDP78-05867A000200620028-0			CAPTIONED BY			
FORM NO. 1 74 USE PREVIOUS EDITIONS	PHOTO ANALYSIS REPORT						

PHOTO NO. 265726 LOT NO. K-1069 MAP REFERENCE LATITUDE LONGITUDE

COUNTRY Approved For Release 2000/04/25 : CIA-RDP78-05867A000200620028-0

USSR AREA NO. 3N SUBJECT C08 SUBJECT SUBJECT SUBJECT SUBJECT SUBJECT SUBJECT SUBJECT

REST HOME AT END OF ROAD 30 MILES SOUTH OF ALMA ATA

S MOUNTAIN

25X1A

DATE OF PHOTO	TYPE	QUALITY	CLASS	NO. OF CARDS
May-78	564	1	4	1

CLASSIFICATION Approved For Release 2000/04/25 : CIA-RDP78-05867A000200620028-0

PHOTO NO.	265727		LOT NO.	K-1069		MAP REFERENCE	LATITUDE	LONGITUDE
COUNTRY	USSR KAZAKH SSR							
AREA NO.	3N	SUBJECT	AKV	AKV				
ROAD		CONSTRUCTION						
CITY		30	KMS	EAST	OF			
ALMA		ATA		(PROBABLY EITHER)				
TALGAR		OR		NOVAYA-ALEKSEYEVKA				
25X1A								
DATE OF PHOTO	TYPE	QUALITY	CLASS	NO. OF CARDS				
May- 76	5 6	4	1	4	2			

CLASSIFICATION Approved For Release 2000/04/25 : CIA-RDP78-05867A000200620028-0

PHOTO NO. 26572R LOT NO. K-1069 MAP REFERENCE LATTITUDE LONGITUDE

COUNTRY Approved For Release 2000/04/25 : CIA-RDP78-05867A000200620028-0

USSR KAZAKH SSR

AREA NO 3N SUBJECT AFB SUBJECT AKC SUBJECT SUBJECT SUBJECT SUBJECT SUBJECT SUBJECT

F A R M 5 M A C H 10 I N E 15 A N D 20 B U L S

O N 25 R O A D 30 E A S T 35 O F 40 A L M

A T T A 50

25X1A

DATE OF PHOTO	TYPE	QUALITY	CLASS	NO. OF CARDS
Trans Nov	5	6	4	1
			4	2

CLASSIFICATION Approved For Release 2000/04/25 : CIA-RDP78-05867A000200620028-0 CAPTIONED BY

PHOTO NO. 265729 LOT NO. K-1069 MAP REFERENCE LATITUDE LONGITUDE

COUNTRY Approved For Release 2000/04/25 : CIA-RDP78-05867A000200620028-0

USSR KAZAKH SSR

AREA NO. 3N SUBJECT AH2C99 SUBJECT SUBJECT SUBJECT SUBJECT SUBJECT SUBJECT SUBJECT

PLOWING FIELD AT END OF ROAD EAST OF ALM ATRA, APPROXIMATELY

30 MILES FROM CHINESE BORDER. LABOR CAMP ON LEFT.

25X1A

DATE OF PHOTO	TYPE	QUALITY	CLASS	NO. OF CARDS
May-100	56	4	1	4
				2

CLASSIFICATION Approved For Release 2000/04/25 : CIA-RDP78-05867A000200620028-0 CAPTIONED BY

PHOTO NO. 265730 LOT NO. K-1069 MAP REFERENCE LATTITUDE LONGITUDE

COUNTRY Approved For Release 2000/04/25 : CIA-RDP78-05867A000200620028-0

USSR KAZAKH SSR

AREA NO. 3N SUBJECT AKY C9A SUBJECT SUBJECT SUBJECT SUBJECT SUBJECT SUBJECT SUBJECT

R O A D - R E P A I R E Q U I P M E N T

P O L I C E C A M P I N B A

C K G R O U N D

APPROXIMATELY 30 MILES EAST OF ALMA ATA. RIGHT BUILDING

25X1A

DATE OF PHOTO	TYPE	QUALITY	CLASS	NO. OF CARDS		
May-Nov	5	6	4	1	4	2

CLASSIFICATION Approved For Release 2000/04/25 : CIA-RDP78-05867A000200620028-0 CAPTIONED BY

PHOTO NO. 265731 LOT NO. K-1069 MAP REFERENCE C LATITUDE 48 13' N LONGITUDE 76 57' E  
 COUNTRY Approved For Release 2000/04/25 : CIA-RDP78-05867A000200620028-0  
 USSR KAZAKH SSR

AREA NO	SUBJECT	SUBJECT	SUBJECT	SUBJECT	SUBJECT	SUBJECT	SUBJECT	SUBJECT	SUBJECT							
3N	C26	AH0														
A	L	H	A	A	T	A	N	R	F	A	R	M	D	I		
S	T	R	I	C	T	M	A	R	K	E	T	S	T	A	L	L
S	A	T	L	E	F	T										

25X1A

DATE OF PHOTO	TYPE	QUALITY	CLASS	NO. OF CARDS
May- Nov	564	1	4	2

CLASSIFICATION Approved For Release 2000/04/25 : CIA-RDP78-05867A000200620028-0 CAPTIONED BY [REDACTED]



PHOTO NO. 265732 LOT NO. K-1269 MAP REFERENCE. LATTITUDE LONGITUDE

COUNTRY Approved For Release 2000/04/25 : CIA-RDP78-05867A000200620028-0  
 USSR KAZAKH SSR

AREA NO	SUBJECT	SUBJECT	SUBJECT	SUBJECT	SUBJECT	SUBJECT	SUBJECT	SUBJECT
SN	C26							
A	L	M	A	A	T	A	M	A
C	E	C	R	O	W	D	O	F
							P	E
							O	P
							L	E

25X1A

DATE OF PHOTO	TYPE	QUALITY	CLASS	NO. OF CARDS	SUBJECT OF MICROFILM
May - 56	4	2	4	1	

CLASSIFICATION Approved For Release 2000/04/25 : CIA-RDP78-05867A000200620028-0 CAPTIONED BY

PHOTO NO. 285733 LOT NO. K-1069 MAP REFERENCE G-48-1011-86 LATITUDE LONGITUDE

COUNTRY Approved For Release 2000/04/25 : CIA-RDP78-05867A000200620028-0 57E  
USSR KAZAKH SSR

AREA NO	SUBJECT	SUBJECT	SUBJECT	SUBJECT	SUBJECT	SUBJECT	SUBJECT	SUBJECT	SUBJECT
3N	C26								
A	L	M	A	A	T	A	M	A	R
C	E	W	E	I	G	H	I	N	G
									O
									N
									I
									O
									N
									S

25X1A

DATE OF PHOTO	TYPE	QUALITY	CLAS	NO. OF CARDS
May-78	56	4	1	4

CLASSIFICATION Approved For Release 2000/04/25 : CIA-RDP78-05867A000200620028-0 CAPTIONED BY

PHOTO NO. 265734 LOT NO. K-1069 MAP REFERENCE. Q LATITUDE 48 03 N LONGITUDE 51 E

COUNTRY USSR Approved For Release 2000/04/25 : CIA-RDP78-05867A000200620028-0 KAZAKH SSR

AREA NO	SUBJECT	SUBJECT	SUBJECT	SUBJECT	SUBJECT	SUBJECT	SUBJECT	SUBJECT	SUBJECT								
3N	COJ																
A	L	M	A	A	T	A	K	I	N	D	E	R	G	A	R	T	
E	N	C	H	I	L	D	R	E	N	O	N	P	L	A	Y		
G	R	O	U	N	D												

25X1A

DATE OF PHOTO	TYPE	QUALITY	CLASS	NO. OF CARDS
May-70	56	4	1	4

CLASSIFICATION: Approved For Release 2000/04/25 : CIA-RDP78-05867A000200620028-0 CAPTIONED BY: [REDACTED]



PHOTO NO. 265736 LOT NO. K-1069 MAP REFERENCE C LATITUDE 43-12N LONGITUDE 76-57E

COUNTRY Approved For Release 2000/04/25 : CIA-RDP78-05867A000200620028-0  
USSR KAZAKH SSR

AREA NO	SUBJECT	SUBJECT	SUBJECT	SUBJECT	SUBJECT	SUBJECT	SUBJECT	SUBJECT								
3N	C2G	A60														
A	L	M	A	A	T	A	P	R	E	F	A	B	R	I	C	A
T	E	D	B	U	I	L	D	I	N	G	U	N	D	E	R	C
O	N	S	T	R	U	C	T	I	O	N						

25X1A

DATE OF PHOTO	TYPE	QUALITY	CLASS	NO. OF CARDS
May- Nov 5 6	4	2	4	2

CLASSIFICATION Approved For Release 2000/04/25 : CIA-RDP78-05867A000200620028-0 CAPTIONED BY

PHOTO NO. 265737 LOT NO. K-1069 MAP REFERENCE LATITUDE LONGITUDE

COUNTRY Approved For Release 2000/04/25 : CIA-RDP78-05867A000200620028-0  
 USSR KAZAKH SSR

AREA NO	SUBJECT	SUBJECT	SUBJECT	SUBJECT	SUBJECT	SUBJECT	SUBJECT	SUBJECT									
3N	444																
P	E	N	S	A	T	F	O	X	-	B	R	E	E	D	I	N	G
F	A	R	M	I	N	A	L	M	A	A	T	A	D	I			
S	T	R	I	C	T												

25X1A

DATE OF PHOTO	TYPE	QUALITY	CLASS	NO. OF CARDS
May-1964	564	1	4	1

CLASSIFICATION Approved For Release 2000/04/25 : CIA-RDP78-05867A000200620028-0 CAPTIONED BY

PHOTO NO. 265738 LOT NO. K-1069 MAP REFERENCE. LATITUDE LONGITUDE

COUNTRY Approved For Release 2000/04/25 : CIA-RDP78-05867A000200620028-0  
 USSR KAZAKH SSR

AREA NO	SUBJECT	SUBJECT	SUBJECT	SUBJECT	SUBJECT	SUBJECT	SUBJECT	SUBJECT	SUBJECT		
3N	AH4	C3E									
S	H	E	E	P	C	A	M	P	3	0	
F	R	O	M	S	I	N	K	I	A	N	
C	E	B	O	R	D	E	R	E	A	S	T
ATA.											

25X1A

DATE OF PHOTO	TYPE	QUALITY	CLASS	NO. OF CARDS
Thief- Flow 5 6	4	2	4	2

CLASSIFICATION Approved For Release 2000/04/25 : CIA-RDP78-05867A000200620028-0 CAPTIONED BY

PHOTO NO. 265739 LOT NO. K-1069 MAP REFERENCE. C 39 48N LONGITUDE 64 25 E

COUNTRY Approved For Release 2000/04/25 : CIA-RDP78-05867A000200620028-0  
 USSR UEBER SSR

AREA NO	SUBJECT	SUBJECT	SUBJECT	SUBJECT	SUBJECT	SUBJECT	SUBJECT	SUBJECT
42N	C26							
B	U	K	H	A	R	A		
							10	O
								P
								E
							15	M
								E
								A
							20	T
							25	A
								R
								E
							30	T
								O
								N
							35	R
								U
							40	G
							45	W
								O
							50	M
								A
								N
								V
								E
								N
								D
								O
								R

25X1A

DATE OF PHOTO	TYPE	QUALITY	CLASS	NO. OF CARDS
May- Flow 5 6	4	2	4	1

CLASSIFICATION Approved For Release 2000/04/25 : CIA-RDP78-05867A000200620028-0 CAPTIONED BY



ID NO. 265741  
 LOT NO. K-1068  
 MAP REFERENCE P  
 LATITUDE 39 40N  
 LONGITUDE 66 58E

COUNTRY Approved For Release 2000/04/25 : CIA-RDP78-05867A000200620028-0  
 USSR UZBEK SSR

AREA NO.	SUBJECT	SUBJECT	SUBJECT	SUBJECT	SUBJECT	SUBJECT	SUBJECT	SUBJECT
42N	C26	C70						
S	A	M	A	R	K	A	N	D
C	O	L	L	E	C	T	I	V
E	T							

POSSIBLY  
 FARM MARKET

25X1A

DATE OF PHOTO	TYPE	QUALITY	CLASS	NO. OF CARDS
May-70	56	4	1	4
				2

CLASSIFICATION Approved For Release 2000/04/25 : CIA-RDP78-05867A000200620028-0  
 CAPTIONED BY

PHOTO NO. 265741 LOT NO. K-1069 MAP REFERENCE C LATITUDE 39 40 46 LONGITUDE 66 58 E

COUNTRY Approved For Release 2000/04/25 : CIA-RDP78-05867A000200620028-0 USSR UZBEK SSR

AREA NO.	SUBJECT	SUBJECT	SUBJECT	SUBJECT	SUBJECT	SUBJECT	SUBJECT	SUBJECT	SUBJECT							
42N	C26	CTO														
S	A	M	A	R	K	A	N	D	M	A	R	K	E	T	P	L
A	C	E		P	E	O	P	L	E	I	N	F	R	O	N	T
	O	F	B	L	D	G										

25X1A

DATE OF PHOTO	TYPE	QUALITY	CLASS	NO. OF CARDS
May-70r	564	1	4	2

CLASSIFICATION *ALLD* CAPTIONED BY *RAE*  
 Approved For Release 2000/04/25 : CIA-RDP78-05867A000200620028-0

PHOTO NO. 265742 LOT NO. K-1069 MAP REFERENCE C LATITUDE 39 40N LONGITUDE 166 58E

COUNTRY Approved For Release 2000/04/25 : CIA-RDP78-05867A000200620028-0  
USSR WEBER SSR

AREA NO	SUBJECT	SUBJECT	SUBJECT	SUBJECT	SUBJECT	SUBJECT	SUBJECT	SUBJECT
42N	C78							
S	A	M	A	R	K	A	N	D
E	F	S	T	U	R	B	A	N
D	R	E	S	S	M	U	F	T
								I
								C
								#
								1

25X1A

DATE OF PHOTO	TYPE	QUALITY	CLASS	NO. OF CARDS
Thru- low	56	4	1	4

CLASSIFICATION Approved For Release 2000/04/25 : CIA-RDP78 CAPTIONED BY

PHOTO NO. 265747 LOT NO. K-1069 MAP REFERENCE. LATITUDE LONGITUDE

COUNTRY USSR Uzbek SSR  
 Approved For Release 2000/04/25 : CIA-RDP78-05867A000200620028-0

AREA NO	SUBJECT	SUBJECT	SUBJECT	SUBJECT	SUBJECT	SUBJECT	SUBJECT	SUBJECT
<u>42N</u>	<u>AHL</u>	<u>C70</u>						
<u>C</u>	<u>O</u>	<u>T</u>	<u>O</u>	<u>N</u>	<u>P</u>	<u>I</u>	<u>C</u>	<u>K</u>
<u>E</u>	<u>R</u>	<u>S</u>	<u>I</u>	<u>N</u>	<u>F</u>	<u>I</u>	<u>E</u>	
<u>L</u>	<u>D</u>	<u>A</u>	<u>L</u>	<u>O</u>	<u>N</u>	<u>G</u>	<u>T</u>	<u>A</u>
<u>M</u>	<u>A</u>	<u>R</u>	<u>K</u>	<u>A</u>	<u>N</u>	<u>D</u>	<u>R</u>	<u>O</u>
<u>M</u>	<u>A</u>	<u>R</u>	<u>K</u>	<u>A</u>	<u>N</u>	<u>D</u>	<u>R</u>	<u>O</u>
<u>A</u>	<u>L</u>	<u>O</u>	<u>N</u>	<u>G</u>	<u>T</u>	<u>A</u>	<u>S</u>	<u>H</u>
<u>K</u>	<u>E</u>	<u>N</u>	<u>T</u>	<u>-</u>	<u>S</u>	<u>A</u>		
<u>M</u>	<u>A</u>	<u>R</u>	<u>K</u>	<u>A</u>	<u>N</u>	<u>D</u>	<u>R</u>	<u>O</u>
<u>A</u>	<u>L</u>	<u>O</u>	<u>N</u>	<u>G</u>	<u>T</u>	<u>A</u>	<u>S</u>	<u>H</u>
<u>K</u>	<u>E</u>	<u>N</u>	<u>T</u>	<u>-</u>	<u>S</u>	<u>A</u>		

25X1A

DATE OF PHOTO	TYPE	QUALITY	CLASS	NO. OF CARDS
<u>May-Nov</u>	<u>56</u>	<u>4</u>	<u>1</u>	<u>4</u>
				<u>2</u>

CLASSIFICATION Approved For Release 2000/04/25 : CIA-RDP78-05867A000200620028-0 CAPTIONED BY EA

PHOTO NO. 265765 LOT NO. K-1069 MAP REFERENCE LATITUDE LONGITUDE

COUNTRY Approved For Release 2000/04/25 : CIA-RDP78-05867A000200620028-0  
 USSR / The European RSFSR / Moscow (ZBLAST)

AREA NO. 27N SUBJECT C30 SUBJECT SUBJECT SUBJECT SUBJECT SUBJECT SUBJECT SUBJECT

BACKYARDS OF HOUSES  
 BETWEEN MOSCOW + ZAG  
 ORSK SHACKS

VILLAGE  
 MIDWAY

25X1A

DATE OF PHOTO	TYPE	QUALITY	CLASS	NO. OF CARDS
Nov-78	564	2	4	1

CLASSIFICATION Approved For Release 2000/04/25 : CIA-RDP78-05867A000200620028-0 CAPTIONED BY

PHOTO NO.	265745	LOT NO.	K-1069	MAP REFERENCE		LATITUDE		LONGITUDE	
COUNTRY	Approved For Release 2000/04/25 : CIA-RDP78-05867A000200620028-0								
	USSR / N. European RSFSR / Moscow (BLAST)								
AREA NO.	27N	SUBJECT	C30	SUBJECT		SUBJECT		SUBJECT	
BACKYARDS	OF	HOUSES							
BETWEEN	MOSCOW	+	NEAR						
ORSK	SHACKS								
									VILLAGE
									MIDWAY
									25X1A
DATE OF PHOTO	TYPE	QUALITY	CLASS	NO. OF CARDS					
May-76	56	4	2	4					
CLASSIFICATION	Approved For Release 2000/04/25 : CIA-RDP7			CAPTIONED BY					

PHOTO NO. 265746 LOT NO. K-1069 MAP REFERENCE C-55 LATITUDE 45N 35E

COUNTRY Approved For Release 2000/04/25 : CIA-RDP78-05867A000200620028-0  
 USSR / TL European RSFSR / Moscow BALAST

AREA NO 27N SUBJECT C26 SUBJECT AED SUBJECT SUBJECT SUBJECT SUBJECT SUBJECT SUBJECT

M	O	S	C	O	W	P	R	O	B	A	B	L	Y	M	A	R
K	E	T	C	O	U	R	T	Y	A	R	D	F	A	C	T	
O	R	Y	I	N	B	G										

25X1A

DATE OF PHOTO	TYPE	QUALITY	CLASS	NO. OF CARDS
May- 70	56	4	1	4
				2

CLASSIFICATION: Approved For Release 2000/04/25 : CIA-RDP78-05867A000200620028-0  
 CAPTIONED BY: [Signature]

PHOTO NO. 265767 LOT NO. K-1069 MAP REFERENCE C LATTITUDE 55 45N LONGITUDE 37 35E

COUNTRY Approved For Release 2000/04/25 : CIA-RDP78-05867A000200620028-0  
 USSR / N. European RSFSR / Moscow (BLAST)

AREA NO	SUBJECT	SUBJECT	SUBJECT	SUBJECT	SUBJECT	SUBJECT	SUBJECT	SUBJECT								
27N	C26	AEO														
M	O	S	C	O	W	P	R	O	B	A	B	L	Y	M	A	R
K	E	T	S	H	O	P	S	A	T	L	F	T	F			
A	C	T	O	R	Y	I	T	N	A	G						

25X1A

DATE OF PHOTO	TYPE	QUALITY	CLASS	NO. OF CARDS
May-1967	56	4	1	4
				2

CLASSIFICATION Approved For Release 2000/04/25 : CIA-RDP78-05867A000200620028-0 CAPTIONED BY



PHOTO NO.	265748	LOT NO.	K-1069	MAP REFERENCE		LATITUDE		LONGITUDE	
COUNTRY	Approved For Release 2000/04/25 : CIA-RDP78-05867A00020062002800 E								
AREA NO.	USSR / N. European RSFSR / Moscow Oblast								
	27N	C7G	A60						
	M	O	S	C	O	W		W	O
	G	A	T						
	E								

25X1A

DATE OF PHOTO	TYPE	QUALITY	CLASS	NO. OF CARDS
May- Nov	56	4	1	4 2

CLASSIFICATION: Approved For Release 2000/04/25 : CIA-RDP78-05867A00020062002800 E

PHOTO NO. 265769 LOT NO. K-1069 MAP REFERENCE C LATITUDE 55 45N LONGITUDE 37 35E

COUNTRY: Approved For Release 2000/04/25 : CIA-RDP78-05867A000200620028-0  
 USSR / TL. European RSFSR / Moscow OBLAST

AREA NO	SUBJECT	SUBJECT	SUBJECT	SUBJECT	SUBJECT	SUBJECT	SUBJECT	SUBJECT
27N	C32							
M O S C O W		A	P	A	R	T	M	E
N D E R		C	O	N	S	T	R	U
S U B U R B S								

25X1A

DATE OF PHOTO	TYPE	QUALITY	CLASS	NO. OF CARDS	NUMBER OF PHOTOGRAPHS
May-1969	5	6	4	1	4

CLASSIFICATION: Approved For Release 2000/04/25 : CIA-RDP78-05867A000200620028-0 CAPTIONED BY: [REDACTED]

PHOTO NO. 265750 LOT NO. K-1069 MAP REFERENCE C LATITUDE 55 45N LONGITUDE 37 35E

COUNTRY Approved For Release 2000/04/25 : CIA-RDP78-05867A000200620028-0  
 USSR / N. European RSFSR / MOSCOW @BLAST

AREA NO	SUBJECT	SUBJECT	SUBJECT	SUBJECT	SUBJECT	SUBJECT	SUBJECT	SUBJECT									
27N	C32																
M	O	S	C	O	W	A	P	A	R	T	H	E	N	T	S	U	
N	D	E	R	C	O	N	S	T	R	U	C	T	I	O	N	I	N
S	U	B	U	R	B	S											

25X1A

DATE OF PHOTO	TYPE	QUALITY	CLASS	NO. OF CARDS
May-Nov.	56	4	1	4

CLASSIFICATION Approved For Release 2000/04/25 : CIA-RDP78-05867A000200620028-0 CAPTIONED BY [Redacted]

PHOTO NO.	265751	LOT NO.	K-1069	MAP REFERENCE	C	LATITUDE	55 45' N	LONGITUDE	38 35' E
COUNTRY	USSR / European RSFSR / Moscow Oblast								
AREA NO.	27N	SUBJECT	C32	SUBJECT		SUBJECT		SUBJECT	
	M	O	S	C	O		A	P	A
	N	D	E	R			C	O	N
							S	T	R


					25X1A				
DATE OF PHOTO	TYPE	QUALITY	CLASS	NO. OF CARDS	SOURCE OF PHOTOGRAPH				
May-76	563	1	4	1					
CLASSIFICATION	Approved For Release 2000/04/25 : CIA-RDP78-0000000200020028-0								
FORM NO. 174	USE PREVIOUS EDITIONS.				PHOTO ANALYSIS REPORT				

PHOTO NO. 265759 LOT NO. K-1530 MAP REFERENCE NIS LATITUDE 33 52 S LONGITUDE 58 25 W

COUNTRY Approved For Release 2000/04/25 : CIA-RDP78-05867A000200620028-0

AREA NO. 516H SUBJECTS: ALA, PALMIRA, PORT

Grid coordinates: 15, 20, 25, 30, 35, 40, 45, 50

1951-57

DATE OF PHOTO TYPE 4 QUALITY 2 CLASS 3 NO. OF CARDS 1 SOURCE OF PHOTOGRAPH 25X1A

CLASSIFICATION Approved For Release 2000/04/25 : CIA-RDP78-05867A000200620028-0 CAPTIONED BY

PHOTO NO. 065753	LOT NO. K-153D	MAP REFERENCE NIS	LATITUDE 33 52 S	LONGITUDE 58 25 W												
COUNTRY Approved For Release 2000/04/25 : CIA-RDP78-05867A000200020028-0 URUGUAY																
AREA NO. 516H	SUBJECT ALA	SUBJECT SOSIANO	SUBJECT	SUBJECT	SUBJECT	SUBJECT	SUBJECT									
N	U	E	V	A	P	A	L	M	I	R	A	W	H	A	R	F
8	3	M	E	T	E	R	8	L	O	N	G					
Ships load only to 21 St because of MARTIN GARCIA BAR.																
1951-57																
DATE OF PHOTO		TYPE	QUALITY	CLASS	NO. OF CARDS	SOURCE OF PHOTOGRAPH										
		4	2	3	1	25X1A										
CLASSIFICATION Approved For Release 2000/04/25 : CIA-RDP78-05867A000200020028-0																


PHOTO NO. <b>265754</b>	LOT NO. <b>F-1213</b>	MAP REFERENCE <b>N18</b>	LATITUDE <b>42 57 N</b>	LONGITUDE <b>27 46 E</b>						
COUNTRY <b>BULGARIA</b>										
APPROVED FOR RELEASE 2000/04/25 : CIA-RDP78-05867A000200620028-0										
AREA NO. <b>5220M</b>	SUBJECT <b>AAA</b>	SUBJECT	SUBJECT	SUBJECT	SUBJECT	SUBJECT	SUBJECT	SUBJECT	SUBJECT	
<b>RUDNIK</b>	<b>NR</b>	<b>10</b>	<b>ORE</b>	<b>15</b>	<b>PLANT.</b>				<b>20</b>	
	<b>25</b>		<b>30</b>		<b>35</b>				<b>40</b>	
	<b>45</b>		<b>50</b>							
DATE OF PHOTO					TYPE	QUALITY	CLASS	NO. OF CARDS	SOURCE OF PHOTOGRAPHY	
<b>NOV 5 6 4</b>					<b>4</b>	<b>2</b>	<b>B</b>	<b>1</b>		
CLASSIFICATION					CAPTIONED BY					
APPROVED FOR RELEASE 2000/04/25 : CIA-RDP78-05867A000200620028-0										

PHOTO NO. 265755 LOT NO. K-1013 MAP REFERENCE C LATITUDE 42 30 N LONGITUDE 27 50 E

COUNTRY Approved For Release 2000/04/25 : CIA-RDP78-05867A000200620028-0  
 BULGARIA BURGAS

AREA NO.	SUBJECT	SUBJECT	SUBJECT	SUBJECT	SUBJECT	SUBJECT	SUBJECT	SUBJECT	SUBJECT
5220A	C2G								
B	U	R	G	A	S	L	B	U	
B	A	C	K	R	O	U	N	D	

25X1A

DATE OF PHOTO	TYPE	QUALITY	CLASS	NO. OF CARDS	SOURCE
APR 56	4	C	B	1	[REDACTED]

CLASSIFICATION: SEC Approved For Release 2000/04/25 : CIA-RDP78-05867A000200620028-0  
 CAPTIONED BY: [REDACTED]



PHOTO NO. 265756 LOT NO. K-1013 MAP REFERENCE LATITUDE LONGITUDE

COUNTRY Approved For Release 2000/04/25 : CIA-RDP78-05867A000200620028-0

AREA NO. 20A SUBJECT ARK SUBJECT SUBJECT SUBJECT SUBJECT SUBJECT SUBJECT SUBJECT

B	A	L	R	O	A	D	10	B	R	I	D	E	15	N	N	D	20
R	C	O	N	S	T	R	U	C	T	I	O	N.	25				40
							30										50

25X1A

DATE OF PHOTO	TYPE	QUALITY	CLASS	NO. OF CARDS	SO
APR 56	4	2	B	1	

CLASSIFICATION Approved For Release 2000/04/25 : CIA-RDP78-05867A000200620028-0 CAPTIONED BY

PHOTO NO. 265757 LOT NO. K-1013 ALP REFERENCE LATTITUDE LONGITUDE

COUNTRY Approved For Release 2000/04/25 : CIA-RDP78-05867A000200620028-0  
 SOUTH AFRICA

AREA NO	SUBJECT	SUBJECT	SUBJECT	SUBJECT	SUBJECT	SUBJECT	SUBJECT	SUBJECT
20M	AKG							
B	A	L	R	O	A	D	B	R
R	C	O	N	T	R	O	E	U
								N
								D
								E

25X1A

DATE OF PHOTO	TYPE	QUALITY	CLASS	NO. OF CARDS	SOURCE
Nov 56	4	2	B	1	[REDACTED]

CLASSIFICATION SECRET Approved For Release 2000/04/25 : CIA-RDP78-05867A000200620028-0  
 FORM NO. 174 USE PREVIOUS EDITIONS CAPTIONED BY

PHOTO ANALYSIS REPORT

PHOTO NO. 265758	LOT NO. F-1013	MAP REFERENCE.	LATITUDE	LONGITUDE
COUNTRY Approved For Release 2000/04/25 : CIA-RDP78-05867A000200620028-0 BURUNDI				
AREA NO. 82204	SUBJECT AM9	SUBJECT	SUBJECT	SUBJECT
ANTENNA OF VARNA RA				
DIPLOMATY				
25X1A				
DATE OF PHOTO NOV	TYPE 56	QUALITY 4	CLASS 2	NO. OF CARDS 3
CLASSIFICATION SECRET				
Approved For Release 2000/04/25 : CIA-RDP78-05867A000200620028-0				

PHOTO ANALYSIS REPORT

PHOTO NO. 265750 LOT NO. 7-1013 MAP REFERENCE. C LATITUDE 42 13 N LONGITUDE 37 25 E

COUNTRY Approved For Release 2000/04/25 : CIA-RDP78-05867A000200620028-0  
DUCABRIA VARNA

AREA NO.	SUBJECT	SUBJECT	SUBJECT	SUBJECT	SUBJECT	SUBJECT	SUBJECT	SUBJECT
82204	C2C							
V A R N A	5	[ B U I L D I N G S ]	10					20
B A C K G R O U N D	15		20					40
	45		50					

25X1A

DATE OF PHOTO	TYPE	QUALITY	CLASS	NO. OF CARDS	SOURCE
NOV 56	4	2	B	1	[REDACTED]

CLASSIFICATION Sec Approved For Release 2000/04/25 : CIA-RDP78-05867A000200620028-0 CAPTIONED BY

PHOTO NO. 265760 LOT NO. R-1013 MAP REFERENCE C LATITUDE 42 24 N LONGITUDE 25 40 E

COUNTRY Approved For Release 2000/04/25 : CIA-RDP78-05867A000200620028-0  
 DILL CARIA GORNA ORYAK HOKITSA

AREA NO.	SUBJECT	SUBJECT	SUBJECT	SUBJECT	SUBJECT	SUBJECT	SUBJECT	SUBJECT	SUBJECT
122CM	AKW	AKM							
	5		10		15			20	
	T W A N C U C		R O A D		B R I D G E				
	15		20		25			30	
	N E A R	C I T Y							
	45		50						

25X1A

DATE OF PHOTO	TYPE	QUALITY	CLASS	NO. OF CARDS	SOURCE
11/6	4	2	B	2	[REDACTED]

CLASSIFICATION Approved For Release 2000/04/25 : CIA-RDP78-05867A000200620028-0 CAPTIONED BY

PHOTO NO. 265761 LOT NO. K-1013 MAP REFERENCE @ 115 4308N LATITUDE 25 49E

COUNTRY BULGARIA CORNA CRNAK HOUITSA

AREA NO.	SUBJECT	SUBJECT	SUBJECT	SUBJECT	SUBJECT	SUBJECT	SUBJECT	SUBJECT
1220M	AM9							
K O Z A R E V E T S					2	W I R E L E		
\$ \$	A N T E N N A				1	F A R		B
A C K C R O U N D								

25X1A

DATE OF PHOTO	TYPE	QUALITY	CLASS	NO. OF CARDS	SOURCE
NOV 56	4	2	B	1	[REDACTED]

CLASSIFICATION SECRET Approved For Release 2000/04/25 : CIA-RDP78-05867A000200620028-0 CAPTIONED BY

PHOTO NO. 015764 LOT NO. K-1013 MAP REFERENCE C LATITUDE 42 46N LONGITUDE 23 24E  
 COUNTRY BULGARIA SOFIA  
 Approved For Release 2000/04/25 : CIA-RDP78-05867A000200620028-0

AREA NO.	SUBJECT	SUBJECT	SUBJECT	SUBJECT	SUBJECT	SUBJECT	SUBJECT	SUBJECT
<u>41204</u>	<u>AKG</u>	<u>ACT</u>						
<u>B U K H</u>	<u>D V D</u>		<u>10</u>	<u>R A I L</u>	<u>15</u>	<u>R O A D</u>		<u>20</u>
<u>I D G E</u>		<u>25</u>	<u>N E A R</u>	<u>30</u>	<u>U R A N</u>	<u>35</u>	<u>I U M</u>	<u>40</u>
<u>N E S</u>		<u>45</u>		<u>50</u>				

25X1A

DATE OF PHOTO	TYPE	QUALITY	CLASS	NO. OF CARDS	SO
<u>NOV</u>	<u>5</u>	<u>6</u>	<u>4</u>	<u>2</u>	<u>B</u>
					<u>2</u>

CLASSIFICATION SECRET CAPTIONED BY Approved For Release 2000/04/25 : CIA-RDP78-05867A000200620028-0

PHOTO NO. 265767 LOT NO. K-1013 MAP REFERENCE C LATITUDE 4246N LONGITUDE 23.34E

COUNTRY Approved For Release 2000/04/25 : CIA-RDP78-05867A000200620028-0

BULGARIA SOFIA

AREA NO.	SUBJECT	SUBJECT	SUBJECT	SUBJECT	SUBJECT	SUBJECT	SUBJECT
4120 M	AKG	ACT					
B	U	K	H	0	U	R	A
L	D	G	E	N	E	A	R
N	E	S					

25X1A

DATE OF PHOTO	TYPE	QUALITY	CLASS	NO. OF CARDS	SOURCE
MAU	564	2	B	2	[REDACTED]

CLASSIFICATION SECRET / CAPTIONED BY [REDACTED] / Approved For Release 2000/04/25 : CIA-RDP78-05867A000200620028-0



PHOTO NO. 265764 LOT NO. K-1013 MAP REFERENCE C LATITUDE 42.46N LONGITUDE 23.34E

COUNTRY BULGARIA SOFIA Approved For Release 2000/04/25 : CIA-RDP78-05867A000200620028-0

AREA NO	SUBJECT	SUBJECT	SUBJECT	SUBJECT	SUBJECT	SUBJECT	SUBJECT	SUBJECT	SUBJECT									
4120M	AKG	ACT																
B	U	K	H	O	V	0	10	R	A	I	L	R	O	A	D	B	R	
1	D	G	E	25	N	E	A	R	30	U	R	A	N	I	U	M	40	M
N	E	S.	45				50											

25X1A

DATE OF PHOTO	TYPE	QUALITY	CLASS	NO. OF CARDS	SO
NOV 56	4	2	B	2	

CLASSIFICATION SECRET CAPTIONED BY Approved For Release 2000/04/25 : CIA-RDP78-05867A000200620028-0

PHOTO NO. 265765    LOT NO. K-1013    MAP REFERENCE C    LATITUDE 42.46N    LONGITUDE 23.34E

COUNTRY BULGARIA    Approved For Release 2000/04/25 : CIA-RDP78-05867A000200620028-0    SOFIA

AREA NO.	SUBJECT	SUBJECT	SUBJECT	SUBJECT	SUBJECT	SUBJECT	SUBJECT	SUBJECT							
4120M	AKB	ACT													
B	U	K	H	O	V	O	R	A	L	R	O	A	D	B	R
I	D	G	E	N	E	A	R	H	R	A	N	I	U	M	M
N	E	S													

25X1A

DATE OF PHOTO	TYPE	QUALITY	CLASS	NO. OF CARDS	SOURCE OF PHOTOGRAPHY
NOV	564	2	B	2	[REDACTED]

CLASSIFICATION Sec/HA Approved For Release 2000/04/25 : CIA-RDP78-05867A000200620028-0    CAPTIONED BY

PHOTO NO. 265765 LOT NO. K-1013 MAP REFERENCE NAD APPROX 42-21N 271E LATITUDE 42-21N LONGITUDE 271E

COUNTRY Approved For Release 2000/04/25 : CIA-RDP78-05867A000200620028-0  
BULGARIA BURGAS

AREA NO 5220M SUBJECT C2G 967 SUBJECT SUBJECT SUBJECT SUBJECT SUBJECT SUBJECT

G	B	U	D	O	D	B	U	L	D	I	N	E	S	N
E	A	R	M	I	L	I	T	A	R	B	A	R	R	A
5	10	15	20	25	30	35	40	45	50					

\$.

25X1A

DATE OF PHOTO	TYPE	QUALITY	CLASS	NO. OF CARDS	SOURCE OF SUBJECT
NOV 5-6	4	2	B	2	

CLASSIFICATION Approved For Release 2000/04/25 : CIA-RDP78- CAPTIONED BY

PHOTO NO. 265767 LOT NO. K-1013 MAP REFERENCE C LATITUDE 43 24 N LONGITUDE 25 40 E

COUNTRY BULGARIA Approved For Release 2000/04/25 : CIA-RDP78-05867A000200620028-0  
SUBJECT GORNA DRYAKOVITSA

AREA NO	SUBJECT	SUBJECT	SUBJECT	SUBJECT	SUBJECT	SUBJECT	SUBJECT	SUBJECT	SUBJECT	
1220M	D36	AKW								
T	U	R	N	O	V	O	R	O	A	D
B	L	D	G							

25X1A

4 October 1957 -- [REDACTED] in F I approved downgrade from

SECRET to CONFIDENTIAL for use in NIS,

25X1A

DATE OF PHOTO	TYPE	QUALITY	CLASS	NO. OF CARDS	SOURCE OF INFORMATION
NOV 5 6	4	2	B	2	[REDACTED]

CLASSIFICATION Sec/Approved For Release 2000/04/25 : CIA-RDP78-05867A000200620028-0 CAPTIONED BY

PHOTO NO. 26576P LOT NO. K-1013 MAP REFERENCE DATE/TIME

COUNTRY Approved For Release 2000/04/25 : CIA-RDP78-05867A000200620028-0  
 BULGARIA GORNA ORYAKHEVITSA

AREA NO. 1220M SUBJECT AKT

B	R	I	D	E															
F		T	U	R	N	O	V	O		O	N		R	O	A	D		F	R
C	M																		

25X1A

DATE OF PHOTO	TYPE	QUALITY	CLASS	NO. OF CARDS	SOURCE
NOV 56	4	2	B	1	

CLASSIFICATION See *in File* Approved For Release 2000/04/25 : CIA-RDP78-05867A000200620028-0  
 FORM NO. 1 JAN 68 174 USE PREVIOUS EDITIONS CAPTIONED BY

PHOTO ANALYSIS REPORT

PHOTO NO. 265769 LOT NO. K-1013 MAP REFERENCE B LATITUDE LONGITUDE

COUNTRY Bulgaria PLOVDIV Approved For Release 2000/04/25 : CIA-RDP78-05867A000200620028-0

AREA NO.	SUBJECT	SUBJECT	SUBJECT	SUBJECT	SUBJECT	SUBJECT	SUBJECT	SUBJECT	SUBJECT
6120M	AKW								
HIGHWAY		BRIDGE							
LOMETER									

25X1A

DATE OF PHOTO	TYPE	QUALITY	CLASS	NO. OF
NOV 56	4	2	B	1

CLASSIFICATION Approved For Release 2000/04/25 : CIA-RDP78-05867A000200620028-0 CAPTIONED BY

PHOTO NO. 265778 LOT NO. K-1417 MAP REFERENCE 4770000 LONGITUDE 50669E

COUNTRY: BULGARIA APPROVED FOR RELEASE 2000/04/25 : CIA-RDP78-05867A000200620028-0

AREA NO	SUBJECT	SUBJECT	SUBJECT	SUBJECT	SUBJECT	SUBJECT	SUBJECT	SUBJECT	SUBJECT						
4220M	ADN	ARM													
	L	V	E	N	G	A	f	O	L	I	N	E	D	E	P
	O	T	N	E	A	R	C	I	T	Y.	L	T	R	R	T
	C	K	S	I	F	G.									

25X1A

DATE OF PHOTO	TYPE	QUALITY	CLASS	NO. OF CARDS	SCHEMATIC
Nov 56	4	2	B	2	[REDACTED]

CLASSIFICATION: SECRET APPROVED FOR RELEASE 2000/04/25 : CIA-RDP78-05867A000200620028-0

PHOTO NO. 265771	LOT NO. K-1013	MAP REFERENCE C	LATITUDE 42 20 N	LONGITUDE 26 15 E														
COUNTRY <b>BULGARIA</b> <span style="float: right;">Approved For Release 2000/04/25 : CIA-RDP78-05867A000200620028-0</span>																		
AREA NO. 4220M	SUBJECT AKW	SUBJECT AKW	SUBJECT YAMBOL	SUBJECT	SUBJECT	SUBJECT	SUBJECT	SUBJECT										
5	L	I	V	E	N	N	R	10	R	O	A	D	15	B	R	I	D	20
25	G	E	C	I	N	B	A	C	K	G	R	O	U	N	D.	35	40	
45								50										
25X1A																		
DATE OF PHOTO Nov	5	6	4	2	B	2												
CLASSIFICATION Sec/Approved For Release 2000/04/25 : CIA-RDP78-05867A000200620028-0					CAPTIONED BY													



PHOTO NO. 265772 LOT NO. K-1013 MAP REFERENCE NLS 47 24N LONGITUDE 23E  
 COUNTRY Bulgaria Approved For Release 2000/04/25 : CIA-RDP78-05867A000200620028-0

AREA NO	SUBJECT	SUBJECT	SUBJECT	SUBJECT	SUBJECT	SUBJECT	SUBJECT	SUBJECT
5220 M	AHL	AH4						
ZAGORIT	5	1	10	FARMER	15	1	20	
OPERATIVE	25	1	30	IN	35	BACKGROUND	40	
UND.	45		50					

25X1A

DATE OF PHOTO	TYPE	QUALITY	CLASS	NO. OF CASSES	SUBJECT OF PHOTOGRAPHY
NOV 56	4	2	B	2	[REDACTED]

CLASSIFICATION Sec Approved For Release 2000/04/25 : CIA-RDP78-05867A000200620028-0 CAPTIONED BY

PHOTO NO. 265773 LOT NO. K-1013 MAP REFERENCE NPS LATITUDE 42.24N LONGITUDE 27.05E

COUNTRY Bulgaria Approved For Release 2000/04/25 : CIA-RDP78-05867A000200620028-0  
 SUBJECT BURGAS

AREA NO	SUBJECT	SUBJECT	SUBJECT	SUBJECT	SUBJECT	SUBJECT	SUBJECT	SUBJECT
5220M	AHL	AH4						
EAGLE	1	10	FARMER	15				20
OPERATIVE	25	30		35				40
	45	50						

25X1A

DATE OF PHOTO	TYPE	QUALITY	CLASS	NO. OF CARDS	SON
NOV 56	4	2	B	2	

CLASSIFICATION ~~SECRET~~ Approved For Release 2000/04/25 : CIA-RDP78-05867A000200620028-0  
 CAPTIONED BY

PHOTO NO. 265774		LOT NO. K-1013		MAP REFERENCE NIS		LATITUDE 42.24N		LONGITUDE 27.85E	
<p style="text-align: center;">Approved For Release 2000/04/25 : CIA-RDP78-05867A000200620028-0</p>									
COUNTRY BULGARIA		SUBJECT BURBAS							
AREA NO. 5220M	SUBJECT AHL	SUBJECT AH4	SUBJECT	SUBJECT	SUBJECT	SUBJECT	SUBJECT	SUBJECT	SUBJECT
Z	A	B	O	R	T	1	10	F	A
O	P	E	R	A	T	I	20	R	M
							30	E	R
							40		C
							50		O
25X1A									
DATE OF PHOTO		TYPE	QUALITY	CLASS	NO. OF CARDS	SOURCE			
NOV	56	4	2	B	2				
CLASSIFICATION				CAPTIONED BY					
<p style="text-align: center;">Approved For Release 2000/04/25 : CIA-RDP78-05867A000200620028-0</p>									
FORM NO. 174 USE PREVIOUS EDITIONS									

PHOTO ANALYSIS REPORT

PHOTO NO.	265775	LOT NO.	K-1012	MAP REFERENCE	42.2161	LATITUDE	28.18	LONGITUDE	
COUNTRY	Approved For Release 2000/01/25 : CIA-RDP78-05867A000200620028-0								
AREA NO.	5220M	SUBJECT	967	SUBJECT	AHL	SUBJECT		SUBJECT	
	G R U D O V O								
	R R A C K \$								
25X1A									
DATE OF PHOTO	5 6 4	TYPE	2	CLASS	2	NO. OF CARDS	2		
CLASSIFICATION				CAPTIONED BY					
SECRET									
Approved For Release 2000/01/25 : CIA-RDP78-05867A000200620028-0				Approved For Release 2000/01/25 : CIA-RDP78-05867A000200620028-0					

PHOTO ANALYSIS REPORT

PHOTO NO. 265776 LOT NO. K-1013 MAP REFERENCE 47216 LONGITUDE 2314 E  
 COUNTRY Approved For Release 2000/04/25 : CIA-RDP78-05867A000200620028-0  
 BULGARIA BURCAS

AREA NO	SUBJECT	SUBJECT	SUBJECT	SUBJECT	SUBJECT	SUBJECT	SUBJECT	SUBJECT	SUBJECT
52204	967	AHL							
	GRUDOVO			MILITARY					BA
	BRACKS			NEAR					CITY

25X1A

DATE OF PHOTO	TYPE	QUALITY	CLASS	NO. OF CARDS	SOURCE
NOV 56	4	2	B	2	

CLASSIFICATION Approved For Release 2000/04/25 : CIA-RDP78-05867A000200620028-0  
 FORM NO. 174 USE PREVIOUS EDITIONS

PHOTO ANALYSIS REPORT

PHOTO NO. 265777 LOT NO. K-1012 MAP REFERENCE AIR 432000 LATITUDE 432000 LONGITUDE

COUNTRY Approved For Release 2000/04/25 : CIA-RDP78-00667A000200620028-0  
 BULGARIA BURGAS

AREA NO.	SUBJECT	SUBJECT	SUBJECT	SUBJECT	SUBJECT	SUBJECT	SUBJECT	SUBJECT	SUBJECT
5220M	967	AHL							
GRUDOV				MILITARY					BA
BRACK				NEAR					CITY

25X1A

DATE OF PHOTO	TYPE	QUALITY	CLASS	NO. OF CARDS
NIV	564	2	B	2

CLASSIFICATION SECRETARY FOR RELEASE 2000/04/25 : CIA-RDP78-05867A000200620028-0

PHOTO NO. 265778 LOT NO. 100004/25 MAP REFERENCE 67A-RDP78-05867A000200620028-0 COUNTRY BULGARIA PROVINCE BURGAS

AREA NO.	SUBJECT	SUBJECT	SUBJECT	SUBJECT	SUBJECT	SUBJECT	SUBJECT	SUBJECT	SUBJECT
5220M	967	AHL							
GRUDOV O				MILITARY					BA
RRACK \$				NEAR CITY					

25X1A

DATE OF PHOTO	TYPE	QUALITY	CLASS	NO. OF CARDS	SC
MIV 564		2	B	2	

CLASSIFICATION SECRET/Approved For Release 2000/04/25 : CIA-RDP78-05867A000200620028-0  
 FORM NO. 174 USE PREVIOUS EDITIONS  
 PHOTO ANALYSIS REPORT

PHOTO NO. 265779 LOY NO. K-1013 MOJ. REFERENCE 43-750000 LONGITUDE

COUNTRY Bulgaria Approved For Release 2000/04/25 : CIA-RDP78-05867A000200620028-0  
 SUBJECT SAUMEN

AREA NO. 6220M SUBJECT C62 SUBJECT AREA SUBJECT SUBJECT SUBJECT SUBJECT SUBJECT SUBJECT

D O B R I C H I N ( T O L B U K H I N )  
 C I T Y I N B G . F R O M R O A  
 D H O U S E F G

25X1A

DATE OF PHOTO	TYPE	QUALITY	CLASS	NO. OF CARDS	SC
OCT 56	4	2	B	2	

CLASSIFICATION: Secret Approved For Release 2000/04/25 : CIA-RDP78-05867A000200620028-0  
 CAPTIONED BY: [REDACTED]



PHOTO NO. 265780 LOT NO. F-1813 MAP REFERENCE 488 LATTITUDE LONGITUDE

COUNTRY Approved For Release 2000/04/25 : CIA-RDP78-05267A000200620028-0

AREA NO. 6220M SUBJECT C62 SUBJECT AKM SUBJECT SHUMEN SUBJECT SUBJECT SUBJECT SUBJECT SUBJECT SUBJECT

D	0	B	R	1	C	H	I	-	10	T	O	L	B	U	K	H	I	N	15		20
C	1	T	V	25	I	N	B	G	30												
D				45	H	O	U	S	E	50	F	G									

DATE OF PHOTO OCT 56 TYPE 4 QUALITY 2 CLASS B NFI. OF CARDS 2

CLASSIFICATION SECRET FROM INTERMEDIATE 2000/04/25 : CIA-RDP78-05267A000200620028-0 CAPTIONED BY

PHOTO NO. 265781 LOT NO. K-1013 MAP REFERENCE LATITUDE LONGITUDE

COUNTRY BULGARIA Approved For Release 2000/04/25 : CIA-RDP78-05867A000200620028-0

AREA NO	SUBJECT	SUBJECT	SUBJECT	SUBJECT	SUBJECT	SUBJECT	SUBJECT	SUBJECT
20M	AM							
	UNIDENTIFIED					WIRE		
	STATION							

DATE OF PHOTO	TYPE	QUALITY	CLASS	NO. OF CARDS	SOURCE OF INFORMATION
APR 56	4	2	B	1	[REDACTED]

CLASSIFICATION UNCLASSIFIED CAPTIONED BY Approved For Release 2000/04/25 : CIA-RDP78-05867A000200620028-0

PHOTO NO. 265702 LOT NO. F-1013 MAP REFERENCE LATTITUDE LONGITUDE

COUNTRY Approved For Release 2000/04/25 : CIA-RDP78-05867A000200620028-0  
 BULGARIA

AREA NO. 20M SUBJECT 9 AMO SUBJECT SUBJECT SUBJECT SUBJECT SUBJECT SUBJECT SUBJECT

UNIDENTIFIED	10	IN	15	RELEASE	20
STATION	30		35		40
	45				50

25X1A

DATE OF PHOTO	TYPE	QUALITY	CLASS	NO. OF CARDS	SOURCE
NOV 56	4	2	B	1	[REDACTED]

CLASSIFICATION SECRET Approved For Release 2000/04/25 : CIA-RDP78-05867A000200620028-0 CAPTIONED BY

PHOTO NO. 265783 LOT NO. F-1013 NAV REFERENCE LATITUDE LONGITUDE

COUNTRY Approved For Release 2000/04/25 : CIA-RDP78-05867A000200620028-0  
 BULGARIA

AREA NO	SUBJECT	SUBJECT	SUBJECT	SUBJECT	SUBJECT	SUBJECT	SUBJECT	SUBJECT	SUBJECT				
20M	AMP	C9C											
R	A	D	1	0	J	A	H	H	E	R	10	15	20
D	E	N	T	1	F	I	E	D	L	E	C	A	T

25X1A

DATE OF PHOTO	TYPE	QUALITY	CLASS	NO. OF CARDS	SOURCE
NOV 5 6	4	2	B	2	

CLASSIFICATION Approved For Release 2000/04/25 : CIA-RDP78-05867A000200620028-0 CAPTIONED BY

PHOTO NO. 265784 LOT NO. K-1013 COPY REFERENCE: LATITUDE LONGITUDE

COUNTRY **BULGARIA** Approved For Release 2000/04/25 : CIA-RDP78-05867A000200620028-0

AREA NO 20M SUBJECT 9 AMB SUBJECT C9C SUBJECT SUBJECT SUBJECT SUBJECT SUBJECT SUBJECT

R	A	D	1	0	J	A	M	M	E	R	S	15	A	T	U	N	I	20
D	E	N	T	I	F	I	E	D	L	O	C	A	T	I	O	N.	40	

25X1A

DATE OF PHOTO	TYPE	QUALITY	CLASS	NO. OF CARDS	SOURCE
NOV 5 6	4	2	B	2	[REDACTED]

CLASSIFICATION **SECRET** CAPTIONED BY [REDACTED] Approved For Release 2000/04/25 : CIA-RDP78-05867A000200620028-0

PHOTO NO. 265785 LOT NO. K-1525 MAP REFERENCE CF LATITUDE 43 44 N LONGITUDE 15 53 E 8'14"

COUNTRY Approved For Release 2000/04/25 CIA-RDP78-05867A000200620028-0  
 SLOVENIA HRVATSKA

AREA NO.	SUBJECT	SUBJECT	SUBJECT	SUBJECT	SUBJECT	SUBJECT	SUBJECT	SUBJECT
280M	AL3	9GD	CIS	ALA	SD5			
8	B	E	N	1	K	10	P	0
M	8	H	1	P	8	20	W	A
1	0	I	F	4	-	50	P	T

(1) Merchant ship "PT-88", apparently with military marine.  
 (2) Merchant ship "PT 85", apparently with military marine.  
 (3) Military warehouse, 150 x 60 x 60 cms. (4) Hygienic  
 reclamation and sanitation bldg. Also military marine offices.  
 Part 1 of 4-part PANORAMA 25X1A

DATE OF PHOTO	TYPE	QUALITY	CLASS	NO. OF CARDS	
JAN 57	4	2	B	5	

CLASSIFICATION Approved For Release 2000/04/25 CIA-RDP78-05867A000200620028-0 CAPTIONED BY

PHOTO NO. 265708 LOT NO. K-1525 MAP REFERENCE C.F. LATITUDE 43 24 N LONGITUDE 15 53 E 1/2

COUNTRY Approved For Release 2000/04/25 : CIA-RDP78-05867A000200620028-0  
 YUGOSLAVIA HRVATSKA

AREA NO	SUBJECT	SUBJECT	SUBJECT	SUBJECT	SUBJECT	SUBJECT	SUBJECT	SUBJECT
280M	ALA							
5	LIBENIK	10	PORT	15	AREA	20		
25	WAREHOUSES	30	ES	35	QUAY	40	PIT	
45	2 OF	50	4-PIT	55				

(5) Warehouses (6) Warehouses on quay. Part 2 of 4 - part PANORAMA.

25X1A

DATE OF PHOTO	TYPE	QUALITY	CLASS	NO. OF CARDS	SC
JAN 5 76	4	2	B	1	[REDACTED]

CLASSIFICATION Approved For Release 2000/04/25 : CIA-RDP78-05867A000200620028-0  
 CAPTIONED BY

PHOTO NO. 265707 LOT NO. K-1525 MAP REFERENCE 213 1111 LONGITUDE 912  
 COUNTRY Approved For Release 2000/04/25 : CIA-RDP78-05867A000200620028-0 E

SLOVENIA HRVATSKA

AREA NO	SUBJECT	SUBJECT	SUBJECT	SUBJECT	SUBJECT	SUBJECT	SUBJECT	SUBJECT
280M	ALA	9GW						
8	1	BENIK	10	PORT	15	AREA	20	
8	1	GNAL	25	TOWER	35	BUOYS	40	
	3	OF	4	-	P	T	8	

(7) Signal tower (8) Mooring buoys, (9) Military barracks  
 Part 3 of 4-part PAN

25X1A

DATE OF PHOTO	TYPE	QUALITY	CLASS	NO. OF CARDS	SC
JAN 57	4	2	B	2	

CLASSIFICATION Approved For Release 2000/04/25 : CIA-RDP78-05867A000200620028-0 CAPTIONED BY



PHOTO NO. 265788 LOT NO. K-1525 MAP REFERENCE LATITUDE LONGITUDE  
 COUNTRY Approved For Release 2000/04/25 : CIA-RDP78-05867A000200620028-0  
 YUGOSLOVIA HRVATSKA

AREA NO	SUBJECT	SUBJECT	SUBJECT	SUBJECT	SUBJECT	SUBJECT	SUBJECT	SUBJECT
280M	ALA	9GJ						
	SIBENIK		PORT		AREA			
	MILITARY		DOCK		BUOY			
	4 OF	4	PITS					

(10) Small military dock. (11) Mooring buoy. (12) Wooden docking area. (8) Mooring buoys. Part 4 of 4-part PANORAMA.

25X1A

DATE OF PHOTO	TYPE	QUALITY	CLASS	NO. OF CARDS	SOURCE
JAN 57	4	2	B	2	[REDACTED]

CLASSIFICATION Approved For Release 2000/04/25 : CIA-RDP78-05867A000200620028-0 CAPTIONED BY

PHOTO NO. 265788 LOT NO. K-1522 MAP REFERENCE NIS LATTITUDE 35-27'N LONGITUDE 52°E

COUNTRY Approved For Release 2000/04/25 : CIA-RDP78-05867A000200620028-0  
IRAN TEHERAN

AREA NO	SUBJECT	SUBJECT	SUBJECT	SUBJECT	SUBJECT	SUBJECT	SUBJECT	SUBJECT	SUBJECT
325K	AK	D39							
R	U	-	E	S	H	U	R	(	N
0	A	D	B	R	I	D	B	E	O
N	-	A	H	W	A	Z	L	I	N

AT KM 52.5

25X1A

DATE OF PHOTO	TYPE	QUALITY	CLASS	NO. OF CARDS
BERRE 574	2	4	2	

CLASSIFICATION Approved For Release 2000/04/25 : CIA-RDP78-05867A000200620028-0 CAPTIONED BY

PHOTO NO: 2657001 LOT NO. 11-1533 MAP REFERENCE 357501 LONGITUDE 6E  
 COUNTRY Approved For Release 2000/04/25 : CIA-RDP78-05867A000200620028-0

AREA NO. IRAN I E N E R A N

AREA NO	SUBJECT	SUBJECT	SUBJECT	SUBJECT	SUBJECT	SUBJECT	SUBJECT	SUBJECT
325KAKB	D39							
R	5	S	10	(NR)	15	R	20	A
D		H				A		I
E		U				L		L
	25	R	30		35	T	40	E
O		I				H		H
A		D				E		R
D		B				E		A
	45	E	50					
N		O						
-		N						
A		A						
H		Z						
W		L						
A		I						
Z		N						
		E						

AT KM 52.5

25X1A

DATE OF PHOTO	TYPE	QUALITY	CLASS	NO. OF CARDS	SC
Before 57	4	2	4	2	

CLASSIFICATION Approved For Release 2000/04/25 : CIA-RDP78-05867A000200620028-0 CAPTIONED BY

Approved For Release 2000/04/25 : CIA-RDP78-05867A000200620078-0

PHOTO NO. 265701		LOT NO. B		MAP REFERENCE		LATITUDE		LONGITUDE	
COUNTRY China		PROVINCE Hopeh		REF. NO. 492116		HAZ			
AREA NO. 2311		SUBJECT 242	SUBJECT 220	SUBJECT 28C	SUBJECT	SUBJECT	SUBJECT	SUBJECT	SUBJECT
CHIAN		GH		SIN TIEN		TAN R			
K ch		H		N		T		A	
MAINTENANCE		N		T		A		N	
N		A		N		C		E	
								SECTION	

DATE OF PHOTO 23 Aug 56		TYPE 4	QUALITY 3	CLASS C	NO. OF CARDS 2	SOURCE OF PHOTOGRAPH 25X1A
CLASSIFICATION Approved For Release 2000/04/25 : CIA-RDP78-05867A000200620078-0		APPROVED BY HIT		[REDACTED]		
FORM NO. 174 USE PREVIOUS EDITIONS						
PHOTO ANALYSIS REPORT						

PHOTO ANALYSIS REPORT

(20)

PHOTO NO. 265703 LOT NO. MAP REFERENCE

COUNTRY China PROVINCE HONOL

AREA NO.	SUBJECT	SUBJECT	SUBJECT	SUBJECT	SUBJECT	SUBJECT	SUBJECT	SUBJECT
231K	242	240	225					
CHINA	5	10	15	20	25	30	35	40
Chohol		FIN-TIEN					TANK	
TANK		SOVIET					T-34	

DATE OF PHOTO	TYPE	QUALITY	CLASS	NO. OF CARDS	SOURCE OF PHOTOGRAPH
	4	3	S		25X1A

CLASSIFICATION Approved For Release 2000/04/25 : CIA-RDP78-06867A000200620026-0

PHOTO NO. 265705 LOT NO. 12 MAP REFERENCE 32 03N 118 17E

COUNTRY China PROVINCE Hiangsu

AREA NO. 5815 SUBJECT 242 263 SUBJECT SUBJECT SUBJECT SUBJECT SUBJECT SUBJECT

NANKING 10 G E N E R A L A D V 15

A N C H O R 25 R I F A R T Y S C B O O 40

L H 45 R I F A R T Y S C B O O 40

DATE OF PHOTO	TYPE	QUALITY	CLASS	NO. OF CARDS	SOURCE OF PHOTOGRAPH
10 Sept 56	3	3	C D		25X1A

CLASSIFICATION CONFIDENTIAL CC APPROVED FOR RELEASE 2000/04/25 : CIA-RDP78-05867A000200820028-0

PHOTO NO. 265797 LOT NO. APPROVED FOR RELEASE 2000/04/25 : CIA-RDP76-05867A000200820020

COUNTRY China PROVINCE Kiangsu

AREA NO	SUBJECT	SUBJECT	SUBJECT	SUBJECT	SUBJECT	SUBJECT	SUBJECT	SUBJECT
5821	242	257						
NANKING	5			10	GENERAL	15	ALL	20
ANCIENT	25	HC		30	ANT	35	ICHOLO	40
1	45	HC		50	ANT		ICHOLO	

SMALL ARMS RANGE

DATE OF PHOTO	TYPE	QUALITY	CLASS	NO. OF CARDS	SOURCE OF PHOTOGRAPH
10 SEPT 56	B	B	C	2	25X1A

CLASSIFICATION APPROVED FOR RELEASE 2000/04/25 : CIA-RDP76-05867A000200820020

FORM NO. 174 USE PREVIOUS EDITIONS PHOTO ANALYSIS REPORT

Approved For Release 2000/04/25 : CIA-RDP78-05867A000200620026-0

PHOTO NO.	LOT NO.		REF ID					
COUNTRY	PROVINCE		REF ID					
AREA NO.	SUBJECT	SUBJECT	SUBJECT	SUBJECT	SUBJECT	SUBJECT	SUBJECT	SUBJECT
3312	ANG	ANW						
WU-HA	5	10	15	20	25	30	35	40
WEI	WAN	WANG	YANG					
7E	25	30	35	40				
10	45	50						
10	45	50						

DATE OF PHOTO	TYPE	QUALITY	CLASS	NO. OF CARDS	SOURCE OF PHOTOGRAPH
OCT 56	4	3	4	9	25X1A
CLASSIFIED BY	APPROVED BY		[REDACTED]		



Approved For Release 2000/04/25 : CIA-RDP78-05867A000200620028-0

PHOTO NO.	LOT NO.	MAP REFERENCE			
COUNTRY	CHINA		30 SEN 114 16 E		
AREA NO.	3311		HUPH		
SUBJECT	SUBJECT	SUBJECT	SUBJECT		
WUHAN	ANG	ANW			
5	10	15	20		
NE	HAN	HOW	YANG		
25	30	35	40		
RIKON	AN	JE	UC		
45	50				
DATE OF PHOTO	TYPE	QUALITY	CLASS	NO. OF CARDS	SOURCE OF PHOTOGRAPH
OCT 56	H	3	H	2	25X1A
CLASSIFICATION: Approved For Release 2000/04/25 : CIA-RDP78-05867A000200620028-0					
FORM NO. 174 USE PREVIOUS EDITIONS					
PHOTO ANALYSIS REPORT					

PHOTO NO. 265802 LOT NO. R152A MAP REFERENCE C38 LONGITUDE 106E

COUNTRY CHINA Hubei Approved For Release 2000/04/25 : CIA-RDP78-00867A000200620028-0

AREA NO. 3314 SUBJECTS: ARWANG SUBJECTS: Hubei

WUHAN	5	ARWANG	10		15	YANGT	20
ZHANGJIANG	25	RIVER	30	BRIDGE	35	UC	40
APPROACH	45		50				

DATE OF PHOTO	TYPE	QUALITY	CLASS	NO. OF CARDS	SOURCE OF PHOTOGRAPH
OCT 56	4	3	4	2	25X1A

CLASSIFICATION: Approved For Release 2000/04/25 : CIA-RDP78- [REDACTED]

PHOTO NO. 265804 LOT NO. K-1475A MAP REFERENCE LATTITUDE LONGITUDE

Czechoslovakia Approved For Release 2000/04/25 : CIA-RDP78-05867A000200620028-0

AREA NO.	SUBJECT	SUBJECT	SUBJECT	SUBJECT	SUBJECT	SUBJECT	SUBJECT	SUBJECT
27M	AF6							
EM-330								

HARVESTER

25X1A

DATE OF PHOTO	TYPE	QUALITY	CLASS	NO. OF CARDS
	4	2	4	

CLASSIFICATION Approved For Release 2000/04/25 : CIA-RDP78-05867A000200620028-0

FORM NO. 174 USE PREVIOUS EDITIONS

PHOTO ANALYSIS REPORT

4/4

PHOTO NO. 265805 LOT NO. K-1495A MAP REFERENCE. C LATITUDE 48°42' LONGITUDE 16°E

COUNTRY CZECHOSLOVAKIA AREA NO. 327M SUBJECT COJ A 10 SUBJECT SLOVAKIA

K	O	A	I	C	E										
N	I	C	A	L		I	N	D							
O	O	L													

4/2

25X1A

DATE OF PHOTO	TYPE	QUALITY	CLASS	NO. OF CARDS
	4	2	4	2

CLASSIFICATION CAPTIONED BY APPROVED FOR RELEASE 2000/04/25 : CIA-RDP78-05867A000200620028-0

PHOTO ANALYSIS REPORT

265805

LOT NO. K-1475A

MAP REFERENCE

LATITUDE

LONGITUDE

COUNTRY

Czechoslovakia

AREA NO.

327M

SUBJECT

SUBJECT

SUBJECT

SUBJECT

SUBJECT

SUBJECT

SUBJECT

SUBJECT

BRATISLAVA	10							
DEVELOPMENT	20							
INSTRUCTION	30							
	40							

3/2 9 25X1A

DATE OF PHOTO

TYPE

QUALITY

CLASS

NO. OF CAPS

4

2

4

2

CLASSIFICATION

SECRET

CAPTIONED BY

FORM NO. 1  
1 Jun 50

Approved For Release 2000/04/25 : CIA-RDP78-05667A000200620028-0

PHOTO ANALYSIS REPORT

Approved For Release 2000/04/25 : CIA-RDP78-05867A000200620028-0

COUNTRY	265807	LOT NO.	K-1475A	MAP REFERENCE		LATITUDE		LONGITUDE																																																																								
AREA NO.	327M	SUBJECT	CDR	SUBJECT	SLOVAKIA	SUBJECT		SUBJECT	19 23 E																																																																							
<table border="1"> <tr> <td>P</td><td>A</td><td>R</td><td>T</td><td>V</td><td>Z</td><td>A</td><td>N</td><td>S</td><td>K</td><td>E</td> </tr> <tr> <td>L</td><td>A</td><td>N</td><td>D</td><td>C</td><td>H</td><td>I</td><td>L</td><td>D</td><td>C</td><td>L</td><td>I</td><td>N</td><td>I</td><td>C.</td> </tr> <tr> <td></td><td></td><td></td><td></td><td></td><td></td><td></td><td></td><td></td><td></td><td></td><td></td><td></td><td></td><td></td> </tr> <tr> <td></td><td></td><td></td><td></td><td></td><td></td><td></td><td></td><td></td><td></td><td></td><td></td><td></td><td></td><td></td> </tr> <tr> <td></td><td></td><td></td><td></td><td></td><td></td><td></td><td></td><td></td><td></td><td></td><td></td><td></td><td></td><td></td> </tr> </table>										P	A	R	T	V	Z	A	N	S	K	E	L	A	N	D	C	H	I	L	D	C	L	I	N	I	C.																																													
P	A	R	T	V	Z	A	N	S	K	E																																																																						
L	A	N	D	C	H	I	L	D	C	L	I	N	I	C.																																																																		
DATE OF PHOTO			TYPE	QUALITY	CLASS	NO. OF CARDS	SOURCE OF PHOTOGRAPH																																																																									
			4	2	4	1	CZECHOSLOVAK LIFE PRAQUE																																																																									
CLASSIFICATION			CAPTIONED BY			DATE																																																																										
SECRET			C/M			SEPT. 1957																																																																										

Approved For Release 2000/04/25 : CIA-RDP78-05867A000200620028-0

FORM NO. 17-1  
1 Apr 54 USE PREVIOUS EDITIONS

PHOTO ANALYSIS REPORT

PHOTO NO. 965803 LOT NO. K-1475A MAP REFERENCE C-148 LATITUDE 48° 14' 41E

COUNTRY CZECHOSLOVAKIA SUBJECT BOHEMIA

AREA NO. 127M SUBJECT A4F SUBJECT A4D

P	O	R	I	C	I														
R	E	S	T	A	T	I	O	N	I	H	E	R	M	A	L	P	O	W	E
R	E	C	T	I	O	N	T												

To supply HRADEC KRALOVE REGION.

DATE OF PHOTO	TYPE	QUALITY	CLASS	NO. OF CARDS	SOURCE OF PHOTOGRAPH
	4	2	4	2	CZECHOSLOVAK LIFE PRAQUE SEPT. 1956 P17

CLASSIFICATION *SECRET* CAPTIONED BY

FORM NO. 174 1 Apr 64 USE PREVIOUS EDITIONS

PHOTO NO. 265809 LOT NO. K-1475A MAP REFERENCE LATTITUDE LONGITUDE  
 CZECHOSLOVAKIA SLOVAKIA 48° 27' 33"

AREA NO.	SUBJECT	SUBJECT	SUBJECT	SUBJECT	SUBJECT	SUBJECT	SUBJECT	SUBJECT	SUBJECT
327M	ABT								
B	Y	T	R	E	C	E	M	E	N
L	R	A	L	R	O	A	D	T	R
F	O	R	E	C	R	O	U	N	D

4/4

DATE OF PHOTO	TYPE	QUALITY	CLASS	NO. OF CARDS	SOURCE OF PHOTOGRAPH
	4	2	4	1	MIDDLE EAST CZECHOSLOVAK LIFE PRACTICE



PHOTO NO. 265811 LOT NO. K-1475A MAP REFERENCE C LATITUDE 49° 39' E LONGITUDE 15° 39' E  
 CZECHOSLOVAKIA BOHEMIA  
 AREA NO. 127M SUBJECT A21

M	O	S	T	D	I	S	T	I	L	L	I	N	G	P	L
A	T	T	A	L	I	N	S	I	N	T	H	E	T	I	C
F	U	E	L	P	L	A	N	T.							

DATE OF PHOTO	TYPE	QUALITY	CLASS	NO. OF CARDS	SOURCE OF PHOTOGRAPH
	4	2	4	1	CZECHOSLOVAK LIFE, PRAGUE
CLASSIFICATION	CAPTIONED BY				SEPT. 1956, A3

PHOTO NO. 265811 LOT NO. K-14857A MAP REFERENCE LATITUDE LONGITUDE  
 COUNTRY Egypt Approved For Release 2000/04/25 : CIA-RDP78-05867A000200620028-0

AREA NO	SUBJECT	SUBJECT	SUBJECT	SUBJECT	SUBJECT	SUBJECT	SUBJECT	SUBJECT
7P	C98	C92	C72					
CAMP	3	1	10	AGAINST	15			23
CHOMA	25		30	TEACHER	35			40
LDREN	45		50					

TEACHER EXPLAINING HOW TO WASH HANDS THOROUGHLY.

25X1A

DATE OF PHOTO	TYPE	QUALITY	CLASS	NO. OF CARDS
	H	2	4	3

CLASSIFICATION: OGD Approved For Release 2000/04/25 : CIA-RDP78-05867A000200620028-0 CAPTIONED BY: [Signature]

PHOTO NO. 265812 LOT NO. K-14F-7A MAP REFERENCE LATITUDE LONGITUDE  
 COUNTRY Approved For Release 2000/04/25 : CIA-RDP78-05867A000200620028-0

AREA NO	SUBJECT	SUBJECT	SUBJECT	SUBJECT	SUBJECT	SUBJECT	SUBJECT	SUBJECT	SUBJECT
7P	98	72							
	CAMP	CHILD	AGAINST	TRA					
	HOMA	CHILD	TREATING						

Boy TREATING CLASSMATE'S EYES

DATE OF PHOTO	TYPE	QUALITY	CLASS	NO. OF CARDS	REMARKS
	1	2	4	2	25X1A

CLASSIFICATION Approved For Release 2000/04/25 : CIA-RDP78-05867A000200620028-0  
 FORM NO. 174 USE PREVIOUS EDITIONS. CAPTIONED BY 9/2/74

PHOTO ANALYSIS REPORT

PHOTO NO.	265813	LOT NO.	K11550	MCP REFERENCE		LATITUDE		LONGITUDE	
COUNTRY	Approved For Release 2000/04/25 : CIA-RDP78-05867A000200620028-0								
AREA NO.	TP C98	SUBJECT		SUBJECT		SUBJECT		SUBJECT	
	CAMPAIN		AGAINST						
	CHOMA		DOCTORS						
	IDENTS								
AT CLINIC IN MIT HALFA.									
25X1A									
DATE OF PHOTO		TYPE	1	QUALITY	2	CLASS	4	NO. OF CARDS	1
CLASSIFICATION	Approved For Release 2000/04/25 : CIA-RDP78-05867A000200620028-0								
FORM NO. 1 Jul 54	174 USE PREVIOUS EDITIONS								

PHOTO ANALYSIS REPORT

9 3/4