

PHOTO NO 270861 Approved For Release 1999/09/21 : CIA-RDP78-05867A000200630038-8

COUNTRY USSR PROVINCE

AREA NO N SUBJECT 3CU

T-43 CLASS MINESWEET

ER #720 BOW SUPER S

STRUCTURE OFF NORWEGIAN-

SOVIET BORDER.

6/12

25X1A

DATE OF PHOTO	TYPE	QUALITY	CLASS	NO. OF CAR
Fall	56	4	B	1

CLASSIFICATION Approved For Release 1999/09/21 : CIA-RDP78-05867A000200630038-8

PHOTO NO 27006 Approved For Release 1999/09/21 : CIA-RDP78-05867A000200630038-8

COUNTRY USSR PROVINCE

AREA NO N SUBJECT 3CU

T-43 CLASS MINESWEEPER #720 PORT VIEW

OFF NORWEGIAN-

SOVIET BORDER.

25X1A

DATE OF PHOTO	TYPE	QUALITY	CLASS	NO. OF CARDS
Fall	564	2	B	1

CLASSIFICATION S/Non/CC Approved For Release 1999/09/21 : CIA-RDP78-05867A000200630038-8

PHOTO NO: 270869
 LOT NO: K-70
 MAP REFERENCE: G
 LATITUDE: 55 43 N
 LONGITUDE: 21 07 E
 COUNTRY: USSR
 AREA NO: 45MN
 SUBJECT: ALA
 APPROVED FOR RELEASE 1999/09/21 : CIA-RDP78-05867A000200630038-8

LITHUANIAN SSR
 SUBJECT: KLAIPEDA
 SUBJECT: NORTHERN
 SUBJECT: ENTRANCE
 SUBJECT: TO WINTER HARBOR
 SUBJECT: [CRANES] TO LEFT, CRANES
 ON SOUTH BALLAST QUAY IN CENTER, SIREN ON BUILDING
 IN MIDDLE. KURISCHES NEHRUNG IN BACKGROUND.

25X1A
 [REDACTED]

DATE OF PHOTO	TYPE	QUALITY	CLASS	NO. OF CARDS
5-7 MAR 57	4	2	B	1

APPROVED FOR RELEASE 1999/09/21 : CIA-RDP78-05867A000200630038-8

PHOTO NO: 270000 LOT NO: K-2010 MAP REFERENCE: C LATITUDE: 55 43 N LONGITUDE: 21 07 E
 COUNTRY: USSR LITHUANIAN SSR
 Approved For Release 1999/09/21 : CIA-RDP78-05867A000200630038-

AREA NO	SUBJECT	SUBJECT	SUBJECT	SUBJECT	SUBJECT	SUBJECT	SUBJECT
45MN	ALA	ALC					
K L A I P E D A			10		15		20
A N C E T O			30		35		40
R F R O M			50				

↓ SOUTH BALLAST QUAY

25X1A

DATE OF PHOTO	TYPE	QUALITY	CLASS	NO. OF CARDS
6-7 MAR 57	4	2	B	2

CLASSIFICATION: Approved For Release 1999/09/21 : CIA-RDP78-05867A000200630038-

PHOTO NO: 270864
 LOT NO: K-2012
 MAP REFERENCE: C
 LATITUDE: 5543N
 LONGITUDE: 2107E
 Approved For Release 1999/09/21 : CIA-RDP78-05867A000200630038-

COUNTRY: USSR
 AREA NO: 45MN
 SUBJECT: ALA
 SUBJECT: LITHUANIAN SSR

10	T	W	O	15	I	O	-	T	O	N	20											
25	C	R	A	N	E	30	I	N	35	W	I	N	T	E	R	40	H	A				
45	R	B	O	R	A	50	O	F	55	2	P	A	R	T	P	A	N	O	R	A	M	A

PART

SOUTH BALLAST QUAY TO LEFT.

25X1A

DATE OF PHOTO	TYPE	QUALITY	CLASS	NO. OF CARDS	REMARKS
6-7 MAR 57	4	2	B	1	[REDACTED]

CLASSIFICATION: Approved For Release 1999/09/21 : CIA-RDP78-05867A000200630038-8

PHOTO NO 270865

LOT NO

MAP REFERENCE

LATITUDE

LONGITUDE

COUNTRY

AREA NO 45MIN

SUBJECT ALA

SUBJECT

SUBJECT

SUBJECT

SUBJECT

SUBJECT

SUBJECT

SUBJECT

SUBJECT

SUBJECT

K L I E D 9 10 T W O 15 I O - T O N 20

C R A N E S 32 I N N : N T E R H A 40

R B O R A 45 2 U F 2 PART PANORAMA.

PART

SOUTH BALLAST QUAY TO LEFT 25X1A

DATE OF PHOTO

TYPE

QUALITY

CLASS

NO. OF CARDS

5-7 MAR 5 7 4 2 B 1

CLASSIFICATION

CAPTIONED BY

Approved For Release 1999/09/21 : CIA-RDP78-05867A000200630038-8

PHOTO NO 270866 Approved For Release 1999/09/21 : CIA-RDP78-05867A000209630038-
 LOT NO 2578
 MAP REFERENCE 5542N
 LATITUDE 5542N
 LONGITUDE 270866

COUNTRY USSR PROVINCE LITHUANIAN SSR

AREA NO 45MN SUBJECT ALA CZE SUBJECT SUBJECT SUBJECT SUBJECT

K	L	A	I	P	E	D	A	10	C	R	A	N	E	S	A	N	D	20		
W	A	R	E	H	O	U	S	30	E	I	N	T	H	W	I	N	T	E	R	40
H	A	R	B	O	R	30														

25X1A

DATE OF PHOTO	TYPE	QUALITY	CLASS	NO. OF CAR
6-7 MAR 57	4	2	0	2

Approved For Release 1999/09/21 : CIA-RDP78-05867A000209630038-
 CR

PHOTO NO: 270867
 LOT NO: 270867
 MAP REFERENCE: 43N
 LATITUDE: 2647E
 LONGITUDE: 2647E
 Approved For Release 1999/09/21 : CIA-RDP78-05867A000200630038-

AREA NO	SUBJECT	SUBJECT	SUBJECT	SUBJECT	SUBJECT	SUBJECT	SUBJECT	SUBJECT
45MIN	ALA	CZE						
K L A I P E D A								
W A R E H O U S E								
H A R B O R								

25X1A

DATE OF PHOTO	TYPE	QUALITY	CLASS	NO. OF CARDS
5-7 MAR 67	4	2	B	2

Approved For Release 1999/09/21 : CIA-RDP78-05867A000200630038-

PHOTO NO: 270000 LOT NO: K-2010 MAP REFERENCE: U LATITUDE: 55 43 N LONGITUDE: 21 07 E
 COUNTRY: USSR Approved For Release 1999/09/21 : CIA-RDP78-05867A000200630038-8
 AREA NO: 45 MN SUBJECT: ALA SUBJECT: AMI SUBJECT: LITHUANIAN SSR

AREA NO	SUBJECT	SUBJECT	SUBJECT	SUBJECT	SUBJECT	SUBJECT	SUBJECT	SUBJECT
45 MN	ALA	AMI						
K L A I P E D A								
W I N T E R								
L M A S T								

W I N T E R H A R B O R, S I G N A L I N CENTER.

W-WESTERN

25X1A
 [REDACTED]

DATE OF PHOTO	TYPE	QUALITY	CLASS	NO. OF COPIES
57 MAR	4	2	B	2

Approved For Release 1999/09/21 : CIA-RDP78-05867A000200630038-8


PHOTO NO: 270869
 LOT NO: K-2010
 MAP REFERENCE: C
 LATITUDE: 55 43 N
 LONGITUDE: 21 07 E
 COUNTRY: USSR
 Approved For Release 1999/09/21 : CIA-RDP78-05867A000200630038-

MEDIA NO: 4517N
 SUBJECT: ALA AMI
 SUBJECT: LITHUANIAN SSR
 SUBJECT: K L A I P E D A N S I D E O F
 SUBJECT: N I N T E R H A R B O R . S I G N A
 SUBJECT: L M A S T TO LEFT.

W-WESTERN

4/4

DATE OF PHOTO: 57 4 2 8 2
 TYPE: 4
 QUALITY: 2
 CLASS: 8
 NO. OF CARDS: 2
 CAPTIONED BY:



Approved For Release 1999/09/21 : C

PHOTO NO 270870 LOT NO MAP REFERENCE LATITUDE 55 72 N LONGITUDE 21 07 E

COUNTRY Approved For Release 1999/09/21 : CIA-RDP78-05867A000200630038-8

AREA NO 4521V SUBJECT AMI

K	L	A	P	E	D	A	W	S	I	D	E	O	F	A
W	I	V	T	E	R	H	A	N	S	I	G	N	A	
L	M	A	S	T										

IN CENTER.

WINTER

25X1A

DATE OF PHOTO	TYPE	QUALITY	CLASS	NO. OF CARDS
57 MAR 57	4	2	B	2

CLASSIFICATION Approved For Release 1999/09/21 : CIA-R

PHOTO NO 270871 LOT NO K-2010 MAP REFERENCE C LATITUDE 55 43 N LONGITUDE 21 07 E
 COUNTRY USSR Approved For Release 1999/09/21 : CIA-RDP78-05867A000200630038-8
 AREA NO 45MN SUBJECT ALA 3CN SUBJECT LITHUANIAN SSR

1	10	15	20
K L A I P E D A		U B M A R I N E	
25	30	35	40
N O . P Z \$ - 3 5		I N \$ I D E O F	
25	30		
W E \$ T E R N		P I E R	

25X1A

DATE OF PHOTO	TYPE	QUALITY	CLASS	NO. OF CARDS
57 MAR 57	4	2	B	2

CLASSIFICATION: SECRET/NOFORN CONTINUED ON REVERSE CAPTIONED BY: Approved For Release 1999/09/21 : CIA-RDP78-05867A000200630038-8

Approved For Release 1999/09/21 : CIA-RDP78-05867A000200630038-8

PHOTO NO 270270 LOT NO K-7 CLO MAP REFERENCE LATITUDE LONGITUDE

COUNTRY USSR LITHUANIAN SSR

MAG. NO 45MM SUBJECT ALA 3CN SUBJECT SUBJECT SUBJECT SUBJECT SUBJECT SUBJECT SUBJECT

K L A I P E D A S U B M A R I N E
N O. 6 ① O U T S I D E O F W E S T
T E R N P I E R

25X1A

DATE OF PHOTO 5-7 MAR 57 TYPE 4 QUALITY 2 CLASS B NO. OF CARDS 2

CLASSIFICATION Approved For Release 1999/09/21 : C

PHOTO NO: 270873 LOT NO: K-2010 MAP REFERENCE: C LATITUDE: 55 43 N LONGITUDE: 21 07 E

Approved For Release 1999/09/21 : CIA-RDP78-05867A0002000630038-

COUNTRY: USSR LITHUANIAN SSR

AREA NO	SUBJECT	SUBJECT	SUBJECT	SUBJECT	SUBJECT	SUBJECT	SUBJECT	SUBJECT	SUBJECT
45 MN	3 CW	ALA							
K L A I	P E D A			[S W		W I N T E R			
H A R B O R				φ U B		N O S		W I	É
P Z S	- 3 5]								

SOUTHWESTERN PART

OF WINTER HARBOR. SUBMARINE NOS. 61 AND PZS-35
IN MIDGROUND

25X1A

DATE OF PHOTO	TYPE	QUALITY	CLASS	NO. OF CARDS
5-7-MAR 57	4	2	B	2



Approved For Release 1999/09/21 : CIA-RDP78-05867A0002000630038-

PHOTO NO 270874 LOT NO K-2018 SAAP REFERENCE 55-20-11 LATTITUDE 30 07 35 LONGITUDE 38-03-00
 COUNTRY USSR LITHUANIAN SSR

Approved For Release 1999/09/21 : CIA-RDP78-05867A000200630038-

AREA NO	SUBJECT	SUBJECT	SUBJECT	SUBJECT	SUBJECT	SUBJECT	SUBJECT	SUBJECT
45MN	ALA							
K L A I	P E D A				C R A N E S			
H I P S	I N T E R				P A R T		O F	W I
N T E R	H A R B O R							

S-SOUTHERN

DATE OF PHOTO	TYPE	QUALITY	CLASS	NO. OF CARDS	CLASSIFICATION
5-7-MAR 57	4	2	B	1	SECRET

Approved For Release 1999/09/21 : C

PHOTO NO: 270875
 COVERT: U.S.R.
 Approved For Release 1999/09/21 : CIA-RDP78-05867A000200030038-

AREA NO	SUBJECT	SUBJECT	SUBJECT	SUBJECT	SUBJECT	SUBJECT	SUBJECT	SUBJECT
45 MIN	ALACZ	EAKE						
KLA	HE	DA	WARE	HOUSE				
ON	EAS	TER	N	SIDE	OF			
INTER		HARBOR						

DATE OF PHOTO	TYPE	QUALITY	CLASS	NO. OF CARDS
5-7-MAR 57	4	2	B	3

25X1A

Approved For Release 1999/09/21 : CIA-RDP78-05867A000200030038-

PHOTO NO. 270876 LOT NO. MAP REFERENCE LATITUDE 55 42 LONGITUDE 21 07 E
 Approved For Release 1999/09/21 : CIA-RDP78-06867A000200630038-8

COUNTRY USSR SUBJECT LITHUANIAN SSR

AREA NO	SUBJECT	SUBJECT	SUBJECT	SUBJECT	SUBJECT	SUBJECT	SUBJECT
45 MN	ALA	C 2 G					

K I A I P E D A B U I L D I N G A
 T E A S T E R N S I D E O F W I
 N T E R H A R B O R, D. F. EQUIPMENT
 IS ON ROOF OF NORTHERN WING OF BUILDING IN CENTER.

DATE OF PHOTO	TYPE	QUALITY	CLASS	NO. OF CARDS
5-7 MAR 57	4	2	B	2

CLASSIFICATION SECRET Approved For Release 1999/09/21 : C 38-8


PHOTO NO 270877 LOT NO MAP REFERENCE LATITUDE LONGITUDE

COUNTRY USSR Approved For Release 1999/09/21 : CIA-RDP78-05867A000200630038-

AREA NO 45 MN SUBJECT ALA C26 SUBJECT SUBJECT SUBJECT SUBJECT SUBJECT SUBJECT

K	A	E	D	A	B	U	I	L	D	I	N	G	A							
T	E	A	S	T	E	R	N	S	I	D	E	O	F	W	I					
N	T	E	R	H	A	R	B	O	R.	D.	F.	E	Q	U	I	P	M	E	N	T

IS ON ROOF OF NORTHERN WING OF BUILDING IN CENTER.



DATE OF PHOTO	TYPE	QUALITY	CLASS	NO. OF CARDS
5-7 MAR 57	4	2	B	2


CLASSIFICATION SECRET Approved For Release 1999/09/21 : O

PHOTO NO 27087A LOT NO K-2010 MAP REFERENCE C LATITUDE 5543 LONGITUDE 2107E
 COUNTRY USSR LITHUANIAN SSR

Approved For Release 1999/09/21 : CIA-RDP78-05867A000200630038-8

AREA NO	SUBJECT	SUBJECT	SUBJECT	SUBJECT	SUBJECT	SUBJECT	SUBJECT
45MN	ALA	CZE					
K L A I P E D A				L C R A N E S			B
U I L D I N G				S O U T H			B A L
L A S T		Q U A Y					
HARBOR TO RIGHT				ENTRANCE TO WINTER			

25X1A



DATE OF PHOTO	TYPE	QUALITY	CLASS	NO. OF CARDS
5-7 MAR 57	4	2	B	2
CLASSIFICATION				CAPTIONED BY
Approved For Release 1999/09/21 : CIA-RDP78-05867A000200630038-8				

270878 Approved For Release 1999/09/21 : CIA-RDP78-05867A000200630038

AREA NO	SUBJECT	SUBJECT	SUBJECT	SUBJECT	SUBJECT	SUBJECT	SUBJECT	SUBJECT
USSR	LITHUANIAN SSR							
45DN	ALA	C2E						
	5	10			15			20
	MLA	IPEDA			CRANES			B
	25	30			35			40
	WILDING	ON			SOUTH			BAL
	45	50						
	LAST	QUAY			ENTRANCE TO WINTER			
	HARBOR TO RIGHT							

DATE OF PHOTO	TYPE	QUALITY	CLASS	NO. OF CARDS
3-7 MAR 57	4	2	B	2

Approved For Release 1999/09/21 : CIA-RDP78-05867A000200630038

PHOTO NO 270880

LOT NO K-2010

MAP REFERENCE

LATITUDE 55 42

LONGITUDE 21 07E

Approved For Release 1999/09/21 : CIA-RDP78-05867A000200630038-8

COUNTRY USSR

LITHUANIAN SSR

AREA NO 45 MN

SUBJECT AL4 ALA

K	L	A	P	E	D	A	M	E	R	C	H	A	N	T	V		
E	S	S	E	L	Y	E	N	I	S	E	Y	[C	R	A	N	E
S	T	O	R	I	G	H	T										

DATE OF PHOTO	TYPE	QUALITY	CLASS	NO. OF CARDS
5-7 MAR 57	4	2	B	2

CLASSIFICATION UNCLASSIFIED FOR RELEASE 1999/09/21 : CIA-RDP78-05867A000200630038-8




PHOTO NO. **270881** LOT NO. MAP REFERENCE LATITUDE **55 43 N** LONGITUDE **21 07 E**
 Approved For Release 1999/09/21 : CIA-RDP78-05867A000200630038-

COUNTRY **USSR** **LITHUANIAN SSR**

AREA NO	SUBJECT	SUBJECT	SUBJECT	SUBJECT	SUBJECT	SUBJECT	SUBJECT	SUBJECT
45MN	AL4	ALA	9GR					
KLAIPEDA				MER	CHA	NANT	V	
ESSEL		YENI	SEY.		G	U	A	R
TOWNER								D
								NEAR NEHRUNG FORT

25X1A



4

DATE OF PHOTO	TYPE	QUALITY	CLASS	NO. OF CARDS	BOX
6-7 MAR 57	4	2	B	3	

CLASSIFICATION **Approved For Release 1999/09/21 : CIA-**

38-8

PHOTO NO: 270003
 LOT NO: K-2
 MAP REFERENCE: 5543
 LATITUDE: 55 43
 LONGITUDE: 21 07 E 37
 COUNTRY: USSR
 AREA NO: 45MN
 SUBJECT: 9CH ALB ALB
 LITHUANIAN SSR

K	L	A	1	P	E	D	A	10	H	A	R	B	O	R	B	O	A	
T	E			P	A	T	R	30	O	L	V	E	S	S	E	L	P	K
-	2	2	2	4				50										

THE LATTER WAS APPARENTLY USED FOR FERRY SERVICE BETWEEN DANGE RIVER AND NEHRUNG FORT

25X1A 4

DATE OF PHOTO	TYPE	QUALITY	CLASS	NO. OF CARDS
5-7 MAR 57	4	2	B	3

Approved For Release 1999/09/21 : CIA-RDP78-05867A000200630038-8

PHOTO NO	270883	LOT NO.		MAP REFERENCE		LATITUDE		LONGITUDE	
COUNTRY	USSR								
AREA NO	N	SUBJECT	ALY	SUBJECT		SUBJECT		SUBJECT	
	L	I	G	H	T	E	R	A	L
	T	B	O	W					

25X1A

DATE OF PHOTO	TYPE	QUALITY	CLASS	NO. OF CARDS
17 JAN	59	4	2 B	1
CLASSIFICATION	Approved For Release 1999/09/21 : CIA-RDP78-05867A000200630038-8			

PHOTO NO. 27088 Approved for Release 1999/09/21 : CIA-RDP78-05867A000200630038-8

LOT NO. MAP REFERENCE LATITUDE LONGITUDE

COUNTRY: USSR PROVINCE:

AREA NO	SUBJECT	SUBJECT	SUBJECT	SUBJECT	SUBJECT	SUBJECT	SUBJECT	SUBJECT
N	ALY							
L	I	H	T	E	R	A	L	A
T	S	T	E	R	N]	E	Y	A
								[P O R

DATE OF PHOTO	TYPE	QUALITY	CLASS	NO. OF CARDS
17 JAN 59	4	2	B	1

25X1A

 Approved for Release 1999/09/21 : CIA-RDP78-05867A000200630038-8

Approved For Release 1999/09/21 : CIA-RDP78-05867A000200630038-2

PHOTO NO	LOT NO	MAP REFERENCE	LATITUDE	LONGITUDE	
27011					
COUNTRY	USSR				
AREA NO	N	PROVINCE			
SUBJECT	ALY	SUBJECT	SUBJECT	SUBJECT	
M E R C H A N T		V E \$ \$ E L		\$ \$ P	
Y A R N U		[P O R T B O W]			
DATE OF PHOTO	TYPE	QUALITY	CLASS	NO. OF CARDS	
JAN 5 7 4	4	2	B	1	
CLASSIFICATION	Approved For Release 1999/09/21 : CIA-RDP78-05867A000200630038-2				

25X1A




PHOTO NO. 270886
 LOT NO. E-2 R-6
 MAP REFERENCE
 LATITUDE
 LONGITUDE
 COUNTRY USSR
 AREA NO N
 APPROVED FOR RELEASE 1999/09/21 : CIA-RDP78-05867A000200630038-

SUBJECT	SUBJECT	SUBJECT	SUBJECT	SUBJECT	SUBJECT	SUBJECT	SUBJECT
ALY							
L I G H T E R		V E N T A				[\$ T A R B	
G A R D	B O W]						

25X1A

DATE OF PHOTO	TYPE	QUALITY	CLASS	NO. OF CARDS
4 JAN 57	4	2	B	1

CLASSIFICATION (SECRET-RESTRICTED) APPROVED FOR RELEASE 1999/09/21 : CIA-RDP78-05867A000200630038-8

PHOTO NO. 270874 Approved For Release 1999/09/21 : CIA-RDP78-05867A000200630038-8

COUNTRY	AREA NO	SUBJECT	SUBJECT	SUBJECT	SUBJECT	SUBJECT	SUBJECT	SUBJECT
USSR	N	AL4						
		L I G H T E R	V E N T A					
		C A R D	B O W					

DATE OF PHOTO	TYPE	QUALITY	CLASS	NO. OF CARDS	REMARKS
4 JAN 57	4	2	B	1	

PHOTO NO. 270 Approved For Release 1999/09/21 : CIA-RDP78-05867A000200630038-
 MAP REFERENCE K-2086 LATITUDE LONGITUDE

COUNTRY	AREA NO	SUBJECT	SUBJECT	SUBJECT	SUBJECT	SUBJECT	SUBJECT	SUBJECT	SUBJECT
USSR	N	9D9	ALB						
TUG		CHADOR							
D	BQW								

25X1A

DATE OF PHOTO	TYPE	QUALITY	CLASS	NO. OF CARDS
JAN 7	4	2	B	2

PHOTO NO. 270889 LOT NO. K-2006 MAP REFERENCE LATTITUDE LONGITUDE
 Approved For Release 1999/09/21 : CIA-RDP78-05867A000200630038-
 COUNTRY USSR

AREA NO	SUBJECT	SUBJECT	SUBJECT	SUBJECT	SUBJECT	SUBJECT	SUBJECT	SUBJECT
N	9D9	ALB						
TUG	BUGRINA				STARBOA			
RD	BEAM							

25X1A


DATE OF PHOTO	TYPE	QUALITY	CLASS	NO. OF CARDS
JAN 57	4	2	B	2

CLASSIFICATION Approved For Release 1999/09/21 : CIA-RDP78-05867A000200630038-0

PHOTO NO: 270890 LOT NO: K-2846 MAP REFERENCE: APPROVED FOR RELEASE 1999/09/21 : CIA-RDP78-05867A000200630038-
 COUNTRY: USSR

AREA NO	SUBJECT	SUBJECT	SUBJECT	SUBJECT	SUBJECT	SUBJECT	SUBJECT
N	ALY						
M E R C	H A N T	V E	\$ \$	E L	M T	K	
A K H O	V K A	[P O R T	\$ T	E R N]		

25X1A



DATE OF PHOTO	TYPE	QUALITY	CLASS	NO. OF CARDS
22 DEC 56	4	2	B	1

CLASSIFICATION: ~~SECRET~~ APPROVED FOR RELEASE 1999/09/21 : CIA-RDP78-05867A000200630038-8

Approved For Release 1999/09/21 : CIA-RDP78-05867A000200630038-8
 270891 K-2008

PHOTO NO	VOL NO	MAP REFERENCE	LATITUDE		LONGITUDE		
270891	K-2008						
COUNTRY	AREA NO	SUBJECT	SUBJECT	SUBJECT	SUBJECT	SUBJECT	SUBJECT
USSR	N	ALY					
			¹⁰ V E	\$ \$	¹⁵ E L	\$ \$	²⁰ D
			²⁵ \$		³⁰ \$ T A R B	³⁵ G A R D	⁴⁰ \$ T E
			⁴⁵		⁵⁰		

25X1A

DATE OF PHOTO	TYPE	QUALITY	CLASS	NO. OF CUES
OCT 16	4	2	B	1



Approved For Release 1999/09/21 : CIA-RDP78-05867A000200630038-8
 SECINFOFORM CC CK

WORLD NO. 27081 Approved For Release 1999/09/21 : CIA-RDP78-05867A000200630038-
K-2007

COUNTRY	USSR								
AREA NO.	N	SUBJECT	AL4	SUBJECT		SUBJECT		SUBJECT	
	M	E	R	C	H	A	N	T	
	A	N	A	T	P	O	R	T	

DATE OF PHOTO	TYPE	QUALITY	CLASS	NO. OF CARDS	REMARKS
Jan 57	4	2	C1		



Approved For Release 1999/09/21 : CIA-RDP78-05867A000200630038

PHOTO NO
270895

K-2007

COUNTRY

USSR

AREA NO

N

SUBJECT

ALY

SUBJECT

SUBJECT

SUBJECT

SUBJECT

SUBJECT

SUBJECT

SUBJECT

M E R C H A N T

V E S S E L

M A K H

A C H K A L A

A T P O R T

I N

W E D E N

[P O R T]

4

25X1A

DATE OF PHOTO

TYPE

QUALITY

CLASS

NO. OF COPS

22 Feb 57

4

2

C

1

Approved For Release 1999/09/21 : CIA-RDP78-05867A000200630038

038-8

APPROVED FOR RELEASE 1999/09/21 : CIA-RDP78-05867A000200630038

COUNTRY	AREA NO.	SUBJECT	SUBJECT	SUBJECT	SUBJECT	SUBJECT	SUBJECT	SUBJECT
USSR	N	AL4						
		MERCHANT	VESSEL	PYAR				
		NAR	PORT	IN	SWEDEN			
		PORT	VIEW					

25X1A

DATE OF PHOTO	TYPE	QUALITY	CLASS	NO. OF CARDS	SC
2 Feb 1971	574	2	C	1	

APPROVED FOR RELEASE 1999/09/21 : CIA

SERIES NO. 270897 Approved For Release 1999/09/21 : CIA-RDP78-05867A000200630038
 LOT NO. R-2001
 MAP REFERENCE LATTITUDE LONGITUDE

COUNTRY	AREA NO	SUBJECT	SUBJECT	SUBJECT	SUBJECT	SUBJECT	SUBJECT	SUBJECT
USSR	N	AL4						
		5	10	15	20			
		M E R C H A N T	V E S S E L	P Y A R				
		25	30	35	40			
		N U A T P O R T	I N	S W E D E N				
		45	50					

4 1 1

25X1A

DATE OF PHOTO	TYPE	QUALITY	CLASS	NO. OF CARDS
2 Feb	5 7 4	2	C	1

Approved For Release 1999/09/21 : CIA-RDP78-05867A000200630038-8

Approved For Release 1999/09/21 : CIA-RDP78-05867A000200630038

REF ID	270899	MAP REFERENCE	R-2001	LATITUDE		LONGITUDE	
COUNTRY	USSR	PROVINCE		SUBJECT		SUBJECT	
AREA NO	N	SUBJECT	ALY	SUBJECT		SUBJECT	
		SUBJECT	M E R C H A N T	SUBJECT	V E S S E L	SUBJECT	F R U N
		SUBJECT	Z E A T	SUBJECT	P O R T	SUBJECT	S W E D E N

DATE OF PHOTO	8 Feb 57	TYPE	3	QUALITY	2	CLASS	C	NO. OF CARDS	1
---------------	----------	------	---	---------	---	-------	---	--------------	---



Approved For Release 1999/09/21 : CIA-RDP78-05867A000200630038-6

2711900

LOT NO.

K-2007

MAP REFERENCE

LATITUDE

COUNTRY

AREA NO

4568

N

SUBJECT

SUBJECT

SUBJECT

SUBJECT

SUBJECT

SUBJECT

SUBJECT

SUBJECT

M	E	R	C	H	A	N	T	V	E	S	S	E	L	D	E	Z	H
N	E	V	A	T	P	O	R	T	I	N	S	W	E	D	E		

DATE OF PHOTO

TYPE

QUALITY

CLASS

NO. OF CARDS

25X1A

8 Feb	5	7	4	2	C	1
-------	---	---	---	---	---	---

CLASSIFICATION

Conf/Top/CC

CAPTIONED BY



Approved For Release 1999/09/21 : CIA-RDP78-05867A000200630038-8

0038-8

PHOTO ANALYSIS REPORT

PHOTO NO: 270907
 LOT NO: K-2004
 MAP REFERENCE: [Blank]
 LATITUDE: [Blank]
 COUNTRY: USSR
 AREA NO: N

Approved For Release 1999/09/21 : CIA-RDP78-05867A000200630038-8

SUBJECT	SUBJECT	SUBJECT	SUBJECT	SUBJECT	SUBJECT	SUBJECT	SUBJECT
MERCH	AL4						
MNA		STAR	VESSEL	KOLO			
IPS		BOARD	MIDS	H			

DATE OF PHOTO	TYPE	QUALITY	CLASS	NO. OF CARDS
16 Feb 57	4	2	B	1

CLASSIFICATION: S/M
 Approved For Release 1999/09/21 : CIA-RDP78-05867A000200630038-8

25X1A

PHOTO NO. 270000 LOT NO. K-2004 MAP REFERENCE LATTITUDE LONGITUDE
 COUNTRY USSR Approved For Release 1999/09/21 : CIA-RDP78-05867A000200630038-8

AREA NO.	SUBJECT	SUBJECT	SUBJECT	SUBJECT	SUBJECT	SUBJECT	SUBJECT	SUBJECT	SUBJECT
N	AL4								
M E R C H A N T		V E S S E L		K O L O					
M N A	S T A R	B O A R D		B O W					
M I D S H I P S									


DATE OF PHOTO	TYPE	QUALITY	CLASS	NO. OF CARDS
16 Feb 57	4	2	B	1



CLASSIFICATION 37/1/10/CC CAPTIONED BY Approved For Release 1999/09/21 : CIA-RDP78-05867A000200630038-8

PHOTO NO. 270903 LOT NO. K-2004 MAP REFEREN: E LATITUDE LONGITUDE
 COUNTRY USSR
 Approved For Release 1999/09/21 : CIA-RDP78-05867A000200630038-8

AREA NO	SUBJECT	SUBJECT	SUBJECT	SUBJECT	SUBJECT	SUBJECT	SUBJECT	SUBJECT	SUBJECT
N	AL4								
M	E	R	C	H	A	N	T	V	E
M	N	A		S	T	A	R	B	O
								A	R
								B	O
								W	



25X1A
 DATE OF PHOTO 16 Feb 57 TYPE 4 QUALITY 2 CLASS B NO. OF CARDS 1
 CLASSIFICATION S/Norm/CC CAPTIONED BY [Redacted]
 Approved For Release 1999/09/21 : CIA-RDP78-05867A000200630038-8
 FORM NO. 174 USE PREVIOUS EDITIONS

PHOTO NO. 270001 LOT NO. K-2004 MAP REFERENCE LATITUDE LONGITUDE
COUNTRY USSR

Approved For Release 1999/09/21 : CIA-RDP78-05867A000200630038-8

AREA NO	SUBJECT	SUBJECT	SUBJECT	SUBJECT	SUBJECT	SUBJECT	SUBJECT	SUBJECT	SUBJECT								
N	ALY																
M	E	R	C	H	A	N	T	V	E	S	S	E	L	M	I	C	H
U	R	I	N	S	K	P	O	R	T	V	I	E	W				

25X1A

DATE OF PHOTO	TYPE	QUALITY	CLASS	NO. OF CARDS
7 March 57	4	2	B	1

CLASSIFICATION S/No/CC CAPTIONED BY
Approved For Release 1999/09/21 : CIA-RDP78-05867A000200630038-8

PHOTO NO. **270905** LOT NO. **K-1004** MAP REFERENCE _____ LATITUDE _____ LONGITUDE _____
 COUNTRY **USSR** Approved For Release 1999/09/21 : CIA-RDP78-05867A000200630038-8
 PROVINCE _____

AREA NO	SUBJECT	SUBJECT	SUBJECT	SUBJECT	SUBJECT	SUBJECT	SUBJECT	SUBJECT
N	ALY							
M	E	R	C	H	A	N	T	V
U	R	I	N	S	K	P	O	R
						T	V	I
						E	W	

DATE OF PHOTO	TYPE	QUALITY	CLASS	NO. OF CARDS
7 March 57	3	2	B	1

CLASSIFICATION **S/N** Approved For Release 1999/09/21 : CIA-RDP78-05867A000200630038-8




PHOTO NO: 270906 LOT NO: K-2004 MAP REFERENCE: LATITUDE: LONGITUDE:

COUNTRY: USSR Approved For Release 1999/09/21 : CIA-RDP78-05867A000200630038-8

AREA NO	SUBJECT	SUBJECT	SUBJECT	SUBJECT	SUBJECT	SUBJECT	SUBJECT	SUBJECT	SUBJECT
N	AL4								
M	E	R	C	H	A	N	T	V	E
U	R	I	N	S	K	P	O	R	T
B	O	W				V	I	E	W
									O
									F

25X1A

DATE OF PHOTO	TYPE	QUALITY	CLASS	NO. OF CARDS
7 March 57	4	2	B	1

CLASSIFICATION: S/N Approved For Release 1999/09/21 : CIA-

PHOTO NO. 270917 LOT NO. K-2004 MAP REFERENCE LATITUDE LONGITUDE

COUNTRY USSR Approved For Release 1999/09/21 : CIA-RDP78-05867A000200630038-8

AREA NO. N SUBJECT ALY SUBJECT SUBJECT SUBJECT SUBJECT SUBJECT SUBJECT

M E R C H A N T V E S S E L M I C H
U R I N S K S T E R N + M I D S
H I P S

25X1A

DATE OF PHOTO	TYPE	QUALITY	CLASS	NO. OF CARDS
7 March 57	4	2	B	1

CLASSIFICATION: S/N Horn/CE CAPTIONED BY: Approved For Release 1999/09/21 : CIA-RDP78-05867A000200630038-8

PHOTO NO. 270009 LOT NO. K-2004 MAP REFERENCE LATITUDE LONGITUDE

COUNTRY USSR Approved For Release 1999/09/21 : CIA-RDP78-05867A000200630038-8

AREA NO	SUBJECT	SUBJECT	SUBJECT	SUBJECT	SUBJECT	SUBJECT	SUBJECT	SUBJECT
N	AL4							
S	T	E	R	N	O	F	M	E
R	C	H	A	N	T	V	E	
S	S	E	L	D	N	E	S	T
R								

FOR OTHER VIEWS OF SAME SHIP SEE CIA

25X1A

DATE OF PHOTO	TYPE	QUALITY	CLASS	NO. OF CARDS	SO
17 Feb	5 7 4	2	B	1	

CLASSIFICATION S/M/CF CAPTIONED BY Approved For Release 1999/09/21 : CIA-RDP78-05867A000200630038-8

PHOTO NO: 270909 LOT NO: K-2004 MAP REFERENCE: LATTITUDE: LONGITUDE:
 COUNTRY: USSR Approved For Release 1999/09/21 : CIA-RDP78-05867A000200630038-8

AREA NO	SUBJECT	SUBJECT	SUBJECT	SUBJECT	SUBJECT	SUBJECT	SUBJECT	SUBJECT
N	AL4							
B	O	W	O	F	M	E	R	C
E	L	D	N	E	S	T	R	V
								E
								S

FOR OTHER VIEWS OF SAME SHIP SEE
 CIA _____

DATE OF PHOTO	TYPE	QUALITY	CLASS	NO. OF CARDS	REF
17 Feb 57	4	2	B	1	25X1A

CLASSIFICATION: S/N... CAPTIONED BY: [REDACTED]

PHOTO NO 270910 LOT NO K-2004 MAP REFERENCE LATTITUDE LONGITUDE

COUNTRY USSR Approved For Release 1999/09/21 : CIA-RDP78-05867A000200630038-8

AREA NO	SUBJECT	SUBJECT	SUBJECT	SUBJECT	SUBJECT	SUBJECT	SUBJECT	SUBJECT	SUBJECT
N	AL4								
M	I	D	S	H	I	P	S	O	F
	V	E	S	E	L	D	N	E	S
									T

FOR OTHER VIEWS OF SAME SHIP SEE CIA +

DATE OF PHOTO	TYPE	QUALITY	CLASS	NO. OF CARDS	BOX
17 Feb 57	4	2	B	1	

CLASSIFICATION 3/Normal/CF CAPTIONED BY Approved For Release 1999/09/21 : CIA-R

PHOTO NO. 270911 LOT NO. K-2005 MAP REFERENCE LATITUDE LONGITUDE

COUNTRY USSR Approved For Release 1999/09/21 : CIA-RDP78-05867A000200630038-8

AREA NO. N SUBJECT AK2

I	L	-	①	4	P	A	S	E	N	G	E	R	P	L	A	N
E	P	R	O	B	A	B	L	Y	A	T	R	A	N	G	O	O
N				B	U	R	M	A								

DATE OF PHOTO 10-15 Feb 57 TYPE 4 QUALITY 1 CLASS B NO. OF CARDS 1

CLASSIFICATION S/Mom/AG CAPTIONED BY Approved For Release 1999/09/21 : CIA-RDP78-05867A000200630038-8




PHOTO NO. 270912 LOT NO. K-2005 MAP REFERENCE LATITUDE LONGITUDE
 COUNTRY USSR Approved For Release 1999/09/21 : CIA-RDP78-05867A000200630038-8

AREA NO. N SUBJECT AK2 SUBJECT SUBJECT SUBJECT SUBJECT SUBJECT SUBJECT SUBJECT
 TAIL OF TU - ①04 PASSE
 NGER PLANE NUMBER
 350 ①04

USED BY MARSHAL ZHUKOV ON VISIT TO RANGOON, BURMA.

DATE OF PHOTO 10-15 Feb 57 TYPE 4 QUALITY 8 CLASS B NO. OF CARDS 1
 CLASSIFICATION S/Normal/CE CAPTIONED BY



PHOTO NO: 270013 LOT NO: K-2005 MAP REFERENCE: LATTITUDE: LONGITUDE:
 COUNTRY: U.S.S.R. Approved For Release 1999/09/21 : CIA-RDP78-05867A000200630038-8

AREA NO	SUBJECT	SUBJECT	SUBJECT	SUBJECT	SUBJECT	SUBJECT	SUBJECT	SUBJECT	SUBJECT
N	AK2								
TU - ①	04	P	A	S	S	E	N	G	E
NE	S	I	D	E	V	I	E	W	FLA

USED BY MARSHAL

ZHUKOV ON VISIT TO RANGOON, BURMA.

25X1A

DATE OF PHOTO	TYPE	QUALITY	CLASS	NO. OF CARDS
10-15 Feb	57	4	B	1

CLASSIFICATION: S/N... CAPTIONED BY: Approved For Release 1999/09/21 : CIA-

8-8

PHOTO NO. 270916 LOT NO. K-2025 MAP REFERENCE LATITUDE LONGITUDE
 COUNTRY USSR Approved For Release 1999/09/21 : CIA-RDP78-05867A000200630038-8

AREA NO	SUBJECT	SUBJECT	SUBJECT	SUBJECT	SUBJECT	SUBJECT	SUBJECT	SUBJECT
N	AK2							
TU-①04	SENGER	ALVIEW	AND	PLANES	IL-①4	GENE	PA5	

BY MARSHAL ZHUKOV ON VISIT TO RANGOON, BURMA. TU-①04 USED

DATE OF PHOTO	TYPE	QUALITY	CLASS	NO. OF CARDS	SOURCE
10-15 Feb 57	4	1	B	1	

CLASSIFICATION S/M/NA/CC CAPTIONED BY Approved For Release 1999/09/21 : CIA-RDP78-05867A000200630038-8

PHOTO NO 270915 LOT NO K-1723 MAP REFERENCE LATITUDE LONGITUDE

COUNTRY USSR Approved For Release 1999/09/21 : CIA-RDP78-05867A000200630038-8

AREA NO N SUBJECT 3C① SUBJECT SUBJECT SUBJECT SUBJECT SUBJECT SUBJECT SUBJECT

NAVYAL VESSELS AT THE
 OIL HARBOUR IN HELSINKI
 KI. [BLURRED]

DATE OF PHOTO TYPE QUALITY CLASS NO. OF CARDS
 JAN 5 7 3 3 B 1



CLASSIFICATION Approved For Release 1999/09/21 : CIA

PHOTO NO 270916 LOT NO K-1723 MAP REFERENCE LATITUDE LONGITUDE
 COUNTRY USSR Approved For Release 1999/09/21 : CIA-RDP78-05867A000200630038-8

AREA NO	SUBJECT	SUBJECT	SUBJECT	SUBJECT	SUBJECT	SUBJECT	SUBJECT	SUBJECT	SUBJECT
N	3C①								
1	2	3	4	5	6	7	8	9	10
11	12	13	14	15	16	17	18	19	20
21	22	23	24	25	26	27	28	29	30
31	32	33	34	35	36	37	38	39	40
41	42	43	44	45	46	47	48	49	50

NAVAL VESSELS AT THE
 RIL HARBOR IN HELSIN
 KI. [BLURRED]

DATE OF PHOTO	TYPE	QUALITY	CLASS	NO. OF CARDS	FO
JAN 57	33	3	B	1	25X1A

CLASSIFICATION S/Approved For Release 1999/09/21 : CIA-RDP78-05867A000200630038-8

PHOTO NO: 270917 LOT NO: K-7866 A MAP REFERENCE: DA LATITUDE: LONGITUDE: 9
 COUNTRY: C Approved For Release 1999/09/21 : CIA-RDP78-05867A000200630038-8

AREA NO	SUBJECT	SUBJECT	SUBJECT	SUBJECT	SUBJECT	SUBJECT	SUBJECT	SUBJECT	SUBJECT
14	AM9								
	CRYSTAL		SETS		IN		PLAS		
	TIC	CASES							

DATE OF PHOTO	TYPE	QUALITY	CLASS	NO. OF CARDS
Dec 56	2	2	3	1

CLASSIFICATION: Approved For Release 1999/09/21 : CIA-RDP78-05867A000200630038-8
 CAPTIONED BY: [Redacted]
 FORM NO. 174 USE PREVIOUS EDITIONS PHOTO ANALYSIS REPORT

PHOTO NO. 270918 LOT NO. K-1806A MAP REFERENCE C LATITUDE 31 LONGITUDE 103E

COUNTRY CHINA Approved For Release 1999/09/21 : CIA-RDP78-05867A0020063003828

AREA NO 581L SUBJECT C26 SUBJECT ~~HOPEH~~ SUBJECT HOPEH

S	H	A	N	6	H	A	1	10	C	O	P	I	E	S	O	F	20	
A	M	E	R	I	C	A	N	30	B	A	T	T	E	R	I	E	S	35
N	S	T	O	R	E	S		30									40	

DATE OF PHOTO	TYPE	QUALITY	CLASS	NO. OF CARDS
Dec	56	2	3	1

CLASSIFICATION CAPTIONED BY Approved For Release 1999/09/21 : CIA-R

PHOTO NO: 270919 LOT NO: H-1566A MAP REFERENCE: ~~CHINA~~ LATITUDE: 31 35 N LONGITUDE: 103 03 E
 COUNTRY: CHINA Approved For Release 1999/09/21 : CIA-RDP78-05867A000200030038-8
 AREA NO: 581L SUBJECT: C26 SUBJECT: XIANGSU

W	U	-	H	S	1	S	10	S	13	I	D	E	W	A	L	K	V	E	N	20
D	O	R	S	25	E	P	30	O	35	S	T	E	R	S	T	A	N	D	S	40
				45			50													

DATE OF PHOTO	TYPE	QUALITY	CLASS	NO. OF CARDS
Dec 56	4	2	3	1

CLASSIFICATION: Approved For Release 1999/09/21 : CIA-RDP78-05867A000200030038-8

PHOTO NO. 270920 LOT NO. K-1866A NLS 34 19 N MAP REFERENCE LONGITUDE

Approved For Release 1999/09/21 : CIA-RDP78-05867A000200830038-8E

AREA NO	SUBJECT	SUBJECT	SUBJECT	SUBJECT	SUBJECT	SUBJECT	SUBJECT	SUBJECT	SUBJECT
581L	C24								
HSU - C	HOU		10	HARD	WARE		15		20
SECTION	OF		30	NEW	DEPT		35		40
TORRE			50						

DATE OF PHOTO	TYPE	QUALITY	CLASS	NO. OF CARDS
Dec 56	1	2	3	1



PHOTO NO. 270921 LOT NO. MAP REFERENCE LATTITUDE LONGITUDE

COUNTRY CHINA Approved For Release 1999/09/21 : CIA-RDP78-05867A000200630038-8

AREA NO. 581L SUBJECT C24 E71 SUBJECT SUBJECT SUBJECT SUBJECT SUBJECT SUBJECT SUBJECT

SHANGHAI IN DEPARTMENT STORES

DATE OF PHOTO	TYPE	QUALITY	CLASS	NO. OF CARDS	SOURCE (W/PHOTOGRAPH)
Dec 56	1	2	3	2	

PHOTO NO: 270923

LOT NO

K-1866A

MAP REFERENCE

2

LATITUDE

31 14 N

LONGITUDE

103 28 E

COUNTRY

Approved For Release 1999/09/21 : CIA-RDP78-05867A000200630038-8

AREA NO

5816

SUBJECT

C24

SUBJECT

CTI

SUBJECT

SUBJECT

VIANG 54

SUBJECT

SUBJECT

SUBJECT

SUBJECT

S H A N G H A I

IN

DE

PA

RT

ME

NT

CU

ST

OM

ER

S

TO

RE

ST

OR

E

DATE OF PHOTO

TYPE

QUALITY

CLASS

NO. OF CARDS

SUBJECT OF PHOTOGRAPH

Dec 56

1

2

3

2

CLASSIFICATION

CAPTIONED BY

FORM NO. 174 1 Jul 66 USE PREVIOUS EDITIONS

Approved For Release 1999/09/21 : CIA-RDP78-05867A000200630038-8

PHOTO ANALYSIS REPORT

PHOTO NO. 270022 LOT NO. K-1866A MAP REFERENCE 2 LATTITUDE 32 LONGITUDE 106
 COUNTRY CHINA Approved For Release 1999/09/21 : CIA-RDP78-05867A000200630038-8
 AREA NO. 581L SUBJECT C26 SUBJECT AHG SUBJECT Kiangsu

S	H	A	N	G	H	A	10	A	L	L	-	N	I	G	H	T	20
E	R	U	I	T	M	A	R	K	E	T	35						40

DATE OF PHOTO	TYPE	QUALITY	CLASS	NO. OF CARDS	SOURCE OF PHOTOGRAPH
Dec 56	1	2	B	2	25X1A

CLASSIFICATION Approved For Release 1999/09/21 : CIA-
 FORM 174 USE PREVIOUS EDITIONS CAPTIONED BY

PHOTO NO 270924 LOT NO X-1866A MAP REFERENCE LATTITUDE

COUNTRY CHINA PROVINCE KIANGSU

Approved For Release 1999/09/21 : CIA-RDP38-05867A000200630038-8

AREA NO 581L SUBJECT C26 SUBJECT AM9 SUBJECT SUBJECT SUBJECT SUBJECT SUBJECT

S	H	A	N	5	H	A	1	10	R	A	D	I	O	S	15	I	N	20
S	T	O	R	E	25	W	I	N	D	O	W	35						40

DATE OF PHOTO	TYPE	QUALITY	CLASS	NO. OF CARDS	SOURCE OF PHOTOGRAPH
See	56	2	2	3	1
					25X1A

CLASSIFICATION Approved For Release 1999/09/21 : CIA-RDP38-05867A000200630038-8

PHOTO NO. 270925 LOT NO. K-1866A MAP REFERENCE C LATITUDE 31 14 N LONGITUDE 102 05 E

Approved For Release 1999/09/21 : CIA-RDP78-05867A0002006300380001-5

AREA NO	SUBJECT	SUBJECT	SUBJECT	SUBJECT	SUBJECT	SUBJECT	SUBJECT	SUBJECT
581L	Q26	AM9						
S H A N G H A I				R A D I O S				
H O N O G R A P H S								
W I N D O W								

SIANGSU

DATE OF PHOTO	TYPE	QUALITY	CLASS	NO. OF CARDS
Dec 56	2	2	3	2

25X1A

CLASSIFICATION Approved For Release 1999/09/21 : CIA-RDP78-05867A0002006300380001-5

PHOTO NO 270926 LOT NO K-1866A MAP REFERENCE C-36 LATTITUDE 36° 30' N LONGITUDE 114° 38' E

Approved For Release 1999/09/21 : CIA-RDP76-05887A000200630038-8E

AREA NO	SUBJECT	SUBJECT	SUBJECT	SUBJECT	SUBJECT	SUBJECT	SUBJECT	SUBJECT	SUBJECT
581L	C9C								
SHANGHAI									
POSTER									

DATE OF PHOTO	TYPE	QUALITY	CLASS	NO. OF CARDS
Dec 5 6 24	2	3	1	

Approved For Release 1999/08/21 : CIA-RDP76-05887A000200630038-8E
 PHOTO ANALYSIS REPORT



PHOTO NO: 270027 LOT NO: 1866A
 MAP REFERENCE: 374N 121 28E
 LATITUDE: 374N 121 28E
 COUNTY: CHINA
 PROVINCE: XIANGSI
 AREA NO: 581L
 SUBJECT: C9C
 SUBJECT: SHANGHAI
 SUBJECT: POSTERS
 SUBJECT: PROPAGANDA

Approved For Release 1999/09/21 : CIA-RDP78-05867A000200530038-8

SUBJECT	SUBJECT	SUBJECT	SUBJECT	SUBJECT	SUBJECT	SUBJECT	SUBJECT
5	10	15	20	25	30	35	40
SHANGHAI		PROPAGANDA					
POSTERS							

DATE OF PHOTO	TYPE	QUALITY	CLASS	NO. OF CARDS	EXTRA
Dec 56	2	2	3	1	

Approved For Release 1999/09/21 : CIA-RDP78-05867A000200530038-8

PHOTO NO

270928

LOT NO

MAP REFERENCE

LATITUDE

LONGITUDE

COUNTRY

Approved For Release 1999/09/21 : CIA-RDP78-05867A000200530038-8
CHINA

PROVINCE

KANSU

AREA NO

581L

SUBJECT

C9E

SUBJECT

SUBJECT

SUBJECT

SUBJECT

SUBJECT

SUBJECT

SUBJECT

S	M	A	N	G	H	A	10	P	R	O	P	A	G	A	N	D	A	20
-	P	O	S	T	E	R	30	-	-	-	-	-	-	-	-	-	40	
							45											

DATE OF PHOTO

TYPE

QUALITY

CLASS

NO. OF CARDS

25X1A

Dec	5	6	28	2	3	1
-----	---	---	----	---	---	---

CLASSIFICATION

Approved For Release 1999/09/21 : CIA-

FORM NO. 174 USE PREVIOUS EDITIONS

PHOTO ANALYSIS REPORT

PHOTO NO. 270929 LOT NO. X-1866A MAP REFERENCE C LATTITUDE 36 44 N LONGITUDE 106 30 03 E

COUNTRY CHINA Approved For Release 1999/09/21 : CIA-RDP78-05867A000200630038 SE

AREA NO 581L SUBJECT C9C SUBJECT SUBJECT SUBJECT SUBJECT SUBJECT SUBJECT SUBJECT

S	H	A	N'	G	H	A	1	10	P	R	O	P	A	G	A	N	D	A	20
-	P	O	S	T	E	R		30	-									40	
								45											

DATE OF PHOTO	TYPE	QUALITY	CLASS	NO. OF CARDS	SOURCE OF PHOTOGRAPH
Dec 56	20	2	3	1	[REDACTED]

CLASSIFICATION Approved For Release 1999/09/21 : CIA-RDP78-05867A000200630038 SE CAPTIONED BY PHOTO ANALYSIS REPORT

PHOTO NO: 270930 LOT NO: K-1866A MAP REFERENCE: 38 54 N LONGITUDE: 108 00 E

COUNTRY: CHINA Approved For Release 1999/09/21 : CIA-RDP78-05867A000200630038-8
 AREA NO: 231L SUBJECT: 026 AHG SUBJECT: HOPEA

SUBJECT	SUBJECT	SUBJECT	SUBJECT	SUBJECT	SUBJECT	SUBJECT	SUBJECT
PEI	3	PI	10	N	15	ING	20
A	25	R	30	K	35	E	40
T	45		50				

DATE OF PHOTO	TYPE	QUALITY	CLASS	NO. OF CARDS	SOURCE OF PHOTOGRAPH
Dec 56	4	2	3	2	

CLASSIFICATION: Approved For Release 1999/09/21 : CIA-RDP78-05867A000200630038-8
 CAPTIONED BY: PHOTO ANALYSIS REPORT

PHOTO NO: 270931 LOT NO: K-1866A MAP REFERENCE: LONGITUDE: 38°00'00" E

COUNTRY: CHINA Approved For Release 1999/09/21 : CIA-RDP78-05867A000200630038-8 E
 AREA NO: 231L SUBJECT: Q 26 SUBJECT: AHG SUBJECT: HOPEN

DE	1	P	1	N	9	10	V	E	G	E	T	13	I	B	L	E	20	M
A	R	K	E	T		30	-					35					40	

DATE OF PHOTO	TYPE	QUALITY	CLASS	NO. OF CARDS	SOURCE OF PHOTOGRAPH
Dec 56	4	2	3	2	[REDACTED]

CLASSIFICATION: Approved For Release 1999/08/21 : CIA-RDP78-05867A000200630038-8 E

270937

Approved For Release 1999/09/21 : CIA-RDP78-05867A000200630038-8

PHOTO NO. 270937 LOT NO. 5691 MAP REFERENCE 38 N 116 24E

COUNTRY CHINA PROVINCE HOPEH

AREA NO. 231L SUBJECT A82 SUBJECT C26 SUBJECT SUBJECT SUBJECT SUBJECT SUBJECT

P	E	I	P	I	N	G	10	L	E	I	C	A	13	C	A	M	E	R	20	
-	S		O	N		D	I	S	P	L	A	Y	30	A	T		M	A	I	40
N	D	E	P	T		S	T	O	R	E			50							

dept = department

25X1A

DATE OF PHOTO	TYPE	QUALITY	CLASS	NO. OF CARDS	SOURCE OF PHOTOGRAPH
Dec 56	2	2	3	2	[REDACTED]

Approved For Release 1999/09/21 : CIA-RDP78-05867A000200630038-8

PHOTO NO. 270933 LOT NO. MAP REFERENCE: LATTITUDE
 COUNTY: CHINA PROVINCE: HOPEH
 APPROVED FOR RELEASE 1988/09/21 : CIA-RDP78-05867A000200630038-8
 39 36 N 116 24 E

AREA NO	SUBJECT	SUBJECT	SUBJECT	SUBJECT	SUBJECT	SUBJECT	SUBJECT
231L	C26						
	1	10	15	20	25	30	35
	PEI PIN	ARTICLES					
	25	30	35	40			
	STORE WINDOW	ON					
	45	50					
	ROADERY	ST					

25X1A

DATE OF PHOTO	TYPE	QUALITY	CLASS	NO. OF CARDS	SOURCE OF PHOTOGRAPH
Dec 56	2	2	3	1	[REDACTED]

CLASSIFICATION: Approved For Release 1999/09/21 : CIA-RDP78-05867A000200630038-8
 CHINA

PHOTO NO. 270934 LOT NO. K-1866A MAP REFERENCE C. 29 54 N 116 34 E
 COUNTRY CHINA Approved For Release 1999/09/21 : CIA-RDP78-05867A000200630038-8
 HOPEN

AREA NO	SUBJECT	SUBJECT	SUBJECT	SUBJECT	SUBJECT	SUBJECT	SUBJECT	SUBJECT	SUBJECT							
231L	226															
P	E	I	P	I	N	G	S	T	A	T	I	O	N	E	R	Y
S	U	P	P	L	I	E	S	I	N	S	T	O	R	E	W	I
N	D	O	W													

ON EMBROIDERY STREET.

25X1A

DATE OF PHOTO	TYPE	QUALITY	CLASS	NO. (OF CARDS)	SOURCE OF PHOTOGRAPH
Dec 56	2	2	3	1	

CLASSIFICATION Approved For Release 1999/09/21 : CIA

PHOTO NO. 270947 LOT NO. K-186611 MAP REFERENCE 0 LATTITUDE 39 54 N LONGITUDE 110 38 E

COUNTRY CHINA Approved For Release 1999/09/21 : CIA-RDP78-05867A000200630038-8

AREA NO	SUBJECT	SUBJECT	SUBJECT	SUBJECT	SUBJECT	SUBJECT	SUBJECT	SUBJECT	SUBJECT											
231L	CYC																			
P	E	I	P	5	Y	9	10	B	U	L	L	E	T	I	N	15	B	O	20	
A	R	O	25	A	T	U	N	I	V	E	R	30	S	I	T	Y	35	O	F	40
P	E	I	P	45	I	N	50	G												

DATE OF PHOTO	TYPE	QUALITY	CLASS	NO. OF CARDS	NO. OF PHOTOGRAPHS
Dec 56	2	2	3	1	

CLASSIFICATION Approved For Release 1999/09/21 : CIA

PHOTO NO. 270976 LOT NO. K-1866A MAP REFERENCE C LATITUDE 39 56 N LONGITUDE 116 23 E

COUNTRY CHINA Approved For Release 1999/09/21 : CIA-RDP78-05867A000200630038-6
HOIEN

AREA NO. 231L SUBJECT C9C SUBJECT SUBJECT SUBJECT SUBJECT SUBJECT SUBJECT SUBJECT

P E I P I N G B U L L E T I N B O
A R D A T U N I V E R S I T Y O F
P E I P I N G

DATE OF PHOTO Dec 56 TYPE 2 QUALITY 2 CLASS 3 NO. OF CARDS 1 SOURCE OF PHOTOGRAPH 25X1A

CLASSIFICATION Approved For Release 1999/09/21 : CIA-RDP78-05867A000200630038-6 CAPTIONED BY

PHOTO NO	270937	LOT NO	K-1866A	MAP REFERENCE	C	LATITUDE	39	LONGITUDE	156
COUNTRY	Approved For Release 1999/09/21 : CIA-RDP78-05867A000200030038-8								
AREA NO	231L	SUBJECT	AJC	SUBJECT	C7G	SUBJECT		SUBJECT	
	P	E	I	P	I	N	G	10	W
	A	J	C					15	A
	P	S	I	N	S	L	U	20	T
								25	E
								30	R
								35	I
								40	N
								45	G
									T
									A

DATE OF PHOTO	TYPE	QUALITY	CLASS	NO. OF CARDS
Dec 56	4	2	3	2
EX-309 CARBON	APPROVED BY			
Approved For Release 1999/08/24 : CIA-				

PHOTO NO 270938 LOT NO K-1866A MAP REFERENCE C LATTITUDE 39 56N LONGITUDE 116 34E

COUNTRY CHINA Approved For Release 1999/09/21 : CIA-RDP78-05867A000200630038-8
 HOPEM

AREA NO	SUBJECT	SUBJECT	SUBJECT	SUBJECT	SUBJECT	SUBJECT	SUBJECT	SUBJECT	SUBJECT							
231L	AJC	2TG														
P	E	I	P	I	N	G	W	A	T	E	R	I	N	G	T	A
P	S	I	N	S	L	U	M	S								

DATE OF PHOTO	TYPE	QUALITY	CLASS	NO. OF CARDS	SOURCE OF PHOTOGRAPH
Dec 56	4	2	3	2	25X1A

CLASSIFICATION Approved For Release 1999/08/21 : CIA-RDP78-05867A000200630038-8

PHOTO NO 270939 LOT NO 41864 MAP REFERENCE LATTITUDE
 Approved For Release 1999/09/24 : CIA-RDP78-05867A000200630038-8
 CHINA PROVINCE HOPEH

AREA NO	SUBJECT	SUBJECT	SUBJECT	SUBJECT	SUBJECT	SUBJECT	SUBJECT	SUBJECT	SUBJECT									
231L	C26																	
P	E	I	P	H	9	10	P	R	I	V	A	T	E	E	N	T	20	
E	A	R	R	I	S	E	30	N	O	U	T	S	K	I	R	T	S	40
						45											50	

DATE OF PHOTO	TYPE	QUALITY	CLASS	NO. OF CARDS	SOURCE OF PHOTOGRAPH
Dec 56	56	4	2	3	1

CLASSIFICATION Approved For Release 1999/09/24 : CIA-RDP78-05867A000200630038-8
 PHOTO ANALYSIS REPORT

PHOTO NO: 270940 LOT NO: K-1866A MAP REFERENCE: C LATTITUDE: 39 50 N LONGITUDE: 106 30 E

COUNTRY: CHINA Approved For Release 1999/09/21 : CIA-RDP78-05867A000200630038-8
 HOPON

AREA NO	SUBJECT	SUBJECT	SUBJECT	SUBJECT	SUBJECT	SUBJECT	SUBJECT	SUBJECT	SUBJECT
231L	251	C9C							
P	E	I	P	I	N	G	P	O	S
T	O	R	E	W	I	N	D	O	N

DATE OF PHOTO	TYPE	QUALITY	CLASS	NO. OF CARDS
See	562	2	3	2

CLASSIFICATION: Approved For Release 1999/09/21 : CIA-RDP78-05867A000200630038-8
 CAPTIONED BY: [Redacted]

PHOTO NO: 270941 LOT NO: K-1866A MAP REFERENCE: 29567 LATTITUDE: 39 LONGITUDE: 116
 COUNTRY: CHINA HOPEH
 Approved For Release 1999/09/21 : CIA-RDP78-05867A000200630038-8

AREA NO	SUBJECT	SUBJECT	SUBJECT	SUBJECT	SUBJECT	SUBJECT	SUBJECT	SUBJECT
231L	C51	C9C						
	P	E	I	P	I	N	G	
	S	T	O	R	E	W	I	N

DATE OF PHOTO	TYPE	QUALITY	CLASS	NO OF CARDS	SOURCE OF PHOTOGRAPH
Dec 56	2	2	3	2	[REDACTED]

CLASSIFICATION: Approved For Release 1999/09/21 : CIA-RDP78-05867A000200630038-8
 FORM NO. 174 USE PREVIOUS EDITIONS PHOTO ANALYSIS REPORT

2700/2 Approved For Release 1999/09/21 : CIA-RDP78-05867A000200630038-8

PHOTO NO		LOT NO		MAP REFERENCE		LATITUDE		LONGITUDE								
2700/2								270 27E								
COUNTRY				PROVINCE												
CHINA				HOPEH												
AREA NO	SUBJECT	SUBJECT	SUBJECT	SUBJECT	SUBJECT	SUBJECT	SUBJECT	SUBJECT	SUBJECT							
231L	C26															
P	E	I	P	I	N	G	S	T	O	R	E	W	I	N	D	O
W	O	N	E	M	B	R	O	I	J	E	R	Y	S	T	R	E
E	T															
DATE OF PHOTO		TYPE	QUALITY	CLASS	NO. OF CARDS	SOURCE OF PHOTOGRAPH										
Dec 56		56	2	2	3	[REDACTED]										
CLASSIFICATION		Approved For Release 1999/09/21 : CIA-RDP78-05867A000200630038-8		[REDACTED]		[REDACTED]										

PHOTO NO: 270A
 LOT NO: Approved For Release 1999/09/21 : CIA-RDP78-05867A000200630038-8
 MAP REFERENCE: 39 56 N 116 24 E

COUNTRY: CHINA PROVINCE: HOISEH

AREA NO	SUBJECT	SUBJECT	SUBJECT	SUBJECT	SUBJECT	SUBJECT	SUBJECT	SUBJECT
231L	C62	C12						
PEIPLING			(CITY)			FROM		
OAL	HILL					BUDHIST		
EMPLE	R	BG						

DATE OF PHOTO	TYPE	QUALITY	CLASS	NO. OF CARDS	SOURCE OF PHOTOGRAPH
Dec 56	4	2	3	2	[REDACTED]

PHOTO NO 270944 LOT NO K-1866A MAP REFERENCE C LATTITUDE 39 20 N LONGITUDE 116 20 E

COUNTRY: CHINA Approved For Release 1999/09/21 : CIA-RDP78-05867A000200630038-8
HOPEH

AREA NO	SUBJECT	SUBJECT	SUBJECT	SUBJECT	SUBJECT	SUBJECT	SUBJECT	SUBJECT	SUBJECT
231 L	C3A	464							
PEIPING				CONST				PROVS	
NEAR				PEIPING				UNIVERS	
ITY									

TO BE USED AS A CENTER FOR FOREIGN VISITORS.

DATE OF PHOTO	TYPE	QUALITY	CLASS	NO. OF COPIES	SOURCE OF PHOTOGRAPH
Dec 56	4	2	3	2	25X1A

CLASSIFICATION: Approved For Release 1999/09/21 : CIA-RDP78-05867A000200630038-8

Approved For Release 1999/09/21 : CIA-RDP78-05867A000200630038-8

PHOTO NO 270945 LOT NO L-1866A MAP REFERENCE C LATITUDE 39 56N LONGITUDE 116 24E

COUNTRY CHINA SUBJECT HOPEH

AREA NO 231L SUBJECT C3A A6Y

PEIPING CONUST PROJ
NEAR PEIPING UNIVERSITY

TO BE USED AS A CENTER FOR FOREIGN VISITORS.

DATE OF PHOTO	TYPE	QUALITY	CLASS	NO. OF CARDS	SOURCE OF PHOTOGRAPH
Dec 56	4	2	3	2	25X1A

CLASSIFICATION Approved For Release 1999/09/21 : CIA-RDP78-05867A000200630038-8

PHOTO NO: 270016
 LOY NO: A-1166A
 MAP REFERENCE: C
 LATITUDE: 39 56N 116 24E
 COUNTRY: CHINA
 Approved For Release 1999/09/21 : CIA-RDP78-05867A000200630038-8
 HOPEH

AREA NO	SUBJECT	SUBJECT	SUBJECT	SUBJECT	SUBJECT	SUBJECT	SUBJECT	SUBJECT
231L	C3A	A64						
	PEIPING		CONST		PROJ			
	NEAR	PEIPING			UNIVERS			
	LITY.							

TO BE USED AS A CENTER FOR FOREIGN VISITORS.

DATE OF PHOTO	TYPE	QUALITY	CLASS	NO. OF CARDS	SOURCE OF PHOTOGRAPH
Dec 5 6 4	4	2	3	2	25X1A

PHOTO NO: 270947 LOT NO: K-1866A C MAP REFERENCE: 38 56N 116 28E LATITUDE: 38 56N 116 28E LONGITUDE:

COUNTRY: CHINA Approved For Release 1999/09/21 : CIA-RDP78-05867A000200630038-8

AREA NO: 231L SUBJECT: CSA ACT SUBJECT: HOPEH

5	10	15	20
PEIPING	CONST	PROJ	
25	30	35	40
NEAR	PEIPING	UNIVERS	
45	50		
ITY			

TO BE USED AS A CENTER FOR FOREIGN VISITORS.

CONST - CONSTRUCTION PROJ - PROJECT

DATE OF PHOTO	TYPE	QUALITY	CLASS	NO. OF CARDS	SOURCE OF PHOTOGRAPH
Dec 56	4	2	3	2	25X1A

CLASSIFICATION: Approved For Release 1999/09/21 : CIA-8


PHOTO NO: 27094R LOT NO: K-1866A MAP REFERENCE: C LATITUDE: 39 56N LONGITUDE: 116 24E
 COUNTRY: CHINA HOPEA
 Approved For Release 1999/09/21 : CIA-RDP78-05867A000200630038-8

AREA NO	SUBJECT	SUBJECT	SUBJECT	SUBJECT	SUBJECT	SUBJECT	SUBJECT	SUBJECT
231L	C3A	A6Y						
1	PEI	10	CONST	15	PROJ	20		
23	NEAR	30	PEI	35	PING	40	UNIVERS	
43	ITY.	50						

TO BE USED ASIA CENTER FOR FOREIGN VISITORS.

CONST - CONSTRUCTION PROJ - PROJECT

DATE OF PHOTO	TYPE	QUALITY	CLASS	NO. OF CARDS
Dec 56	4	2	3	2



CLASSIFICATION: Approved For Release 1999/08/21 : CIA CAPTIONED BY: 25X1A 8-8

PHOTO NO 270949 LOT NO K-1866A MAP REFERENCE C-11 LATTITUDE 39 56 N LONGITUDE 116 24 E

COUNTRY CHINA Approved For Release 1999/09/21 : CIA-RDP78-05867A000200630038-8
HOPEH

AREA NO 231L SUBJECT C3A A6Y
PEIPING CONST PROJ
UNIVERSITY

TO BE USED AS A CENTER FOR FOREIGN VISITORS.

CONST - CONSTRUCTION PROJ - PROJECT
UNIV - UNIVERSITY

DATE OF PHOTO Dec 56 TYPE 4 QUALITY 2 CLASS 3 NO. OF CARDS 2 SOURCE OF PHOTOGRAPH

CLASSIFICATION Approved For Release 1999/08/24 : CIA-RDP78-05867A000200630038-8

R/C TO NO: 270950
 LOT NO: 1866A
 MAP REFERENCE: HOPEH
 LATITUDE: 39 56N
 LONGITUDE: 116 24E
 COUNTRY: CHINA

Approved For Release 1999/09/21 : CIA-RDP78-05867A000200630038-8

AREA NO	SUBJECT	SUBJECT	SUBJECT	SUBJECT	SUBJECT	SUBJECT	SUBJECT
231L	C46						
	PEIPING			10	RED	15	SQUARE
	GATE			20	OF	25	HEAVENLY
	ACE			30	IN	35	BIG

25X1A

DATE OF PHOTO	TYPE	QUALITY	CLASS	NO. OF CARDS
Dec 56	4	2	3	1

CLASSIFICATION: Approved For Release 1999/09/21 : CIA-RDP78-05867A000200630038-8
 COUNTRY: CHINA

27 Approved For Release 1999/09/21 : CIA-RDP78-05867A000200630038-8

COUNTRY CHINA PROVINCE HOPEH

AREA NO	SUBJECT	SUBJECT	SUBJECT	SUBJECT	SUBJECT	SUBJECT	SUBJECT	SUBJECT
231L	AKA	062	AMI					
	PEIPING			MAIN			STREET	
	-IN	CITY						

DATE OF PHOTO	TYPE	QUALITY	CLASS	NO. OF CARDS
Dec 56	4	2	3	3

PHOTO NO 270952 LOT NO K-1866A MAP REFERENCE C LATITUDE 39 56 E LONGITUDE 116 24 E

COUNTRY CHINA Approved For Release 1999/09/21 : CIA-RDP78-05867A000200630038-8 HOPEH

AREA NO	SUBJECT	SUBJECT	SUBJECT	SUBJECT	SUBJECT	SUBJECT	SUBJECT	SUBJECT
231L	CG2	ALE						
	5		10		15		20	
	PEIPING			CAMEL		CARAV		
	25		30		35		40	
	FN LN		50					
	45							

DATE OF PHOTO	TYPE	QUALITY	CLASS	NO. OF CARDS	SOURCE OF PHOTOGRAPH
DEC 56	4	2	3	2	

CLASSIFICATION Approved For Release 1999/09/21 : CIA-RDP78-05867A000200630038-8

PHOTO NO: 270053 LOT NO: K-1866A MAP REFERENCE: C LATTITUDE: 37 56 N LONGITUDE: 116 24 E

COUNTRY: CHINA HOPEH

AREA NO: 231L SUBJECT: C45 C71

1	10	15	20
PEI PING	M A I N	G A T E S	
25	30	35	40
O F C I T Y	I N B G		
45	50		

DATE OF PHOTO: Dec 56 TYPE: f QUALITY: 2 CLASS: 3 NO. OF CARDS: 2

CLASSIFICATION: Approved For Release 1999/09/24 : CIA-8

Approved For Release 1999/09/21 : CIA-RDP78-05867A000200630038-8

PHOTO NO 270954 LOT NO K-1866A MAP REFERENCE C-11 LATITUDE 31 14N LONGITUDE 121 28E

COUNTRY CHINA SUBJECT XIANGSU

AREA NO 5814 SUBJECT C62

S H A N G H A I [C I T Y]

10 15 20 30 35 40

45 50

DATE OF PHOTO 5 6 4 2 3 1 TYPE QUALITY CLASS NO. OF CARDS SOURCE OF PHOTOGRAPH

CLASSIFICATION Approved For Release 1999/09/21 : CIA

PHOTO NO: 270955 LOT NO: K-1866A MAP REFERENCE: C LATTITUDE: 39 56 N LONGITUDE: 116 24 E
 Approved For Release 1999/09/21 : CIA-RDP78-05867A000200630038-8

COUNTRY: CHINA HOPEW

AREA NO	SUBJECT	SUBJECT	SUBJECT	SUBJECT	SUBJECT	SUBJECT	SUBJECT	SUBJECT
231L	C36	C68						
	PEI PING			10	MAIN		15	STREET
	HOTEL			20	IN		35	BG
				30				

DATE OF PHOTO	TYPE	QUALITY	CLASS	NO. OF CARDS	NO. OF PHOTOGRAPHS
Dec 56	4	2	3	2	

CLASSIFICATION: Approved For Release 1999/09/21 : CIA-RDP78-05867A000200630038-8

PHOTO NO: 270956
 LOT NO: K-1866A
 MAP REFERENCE: C
 LATITUDE: 39 56N
 LONGITUDE: 116 24E
 COUNTRY: CHINA
 HOPEH

Approved For Release 1999/09/21 : CIA-RDP78-05867A000200630038-8

AREA NO	SUBJECT	SUBJECT	SUBJECT	SUBJECT	SUBJECT	SUBJECT	SUBJECT										
231L	C26	C64															
P	E	I	P	I	N	G	S	H	O	P	S	O	N	M	A		
T	I	N	A	R	T	E	R	Y	I	N	O	U	T	S	K	I	R
T	S	O	F	C	I	T	Y										

DATE OF PHOTO	TYPE	QUALITY	CLASS	NO. OF CARDS	NUMBER OF PHOTOGRAPH
Dec 5 6 4	2	3	2		

CLASSIFICATION: Approved For Release 1999/08/21 A CIA
 38-8

PHOTO NO 270958 LOT NO K-1866A MAP REFERENCE C LATITUDE 31 14 N LONGITUDE 121 28 E

COUNTRY CHINA Approved For Release 1999/09/21 : CIA-RDP78-05867A000200630038-8
 HANGSU

AREA NO	SUBJECT	SUBJECT	SUBJECT	SUBJECT	SUBJECT	SUBJECT	SUBJECT	SUBJECT							
581L	B2L	ALG	AKT												
S	H	A	N	G	H	A	B	R	D	G	O	V	E	R	
S	U	C	H	O	W	C	R	E	E	K	B	G	S	A	M
P	A	N	S	I	N	F	G								

DATE OF PHOTO	TYPE	QUALITY	CLASS	NO. OF CARDS	SOURCE OF PHOTOGRAPH
see	56	4	2	3	3

CLASSIFICATION Approved For Release 1999/09/21 : CIA- 8

PHOTO NO: 2709611
 LOT NO: K 1366 A
 MAP REFERENCE: C
 LATITUDE: 31 14 N
 LONGITUDE: 121 28 E

Approved For Release 1999/09/21 : CIA-RDP78-05867A000200630038-8
 CHINA XIANGSU

AREA NO	SUBJECT	SUBJECT	SUBJECT	SUBJECT	SUBJECT	SUBJECT	SUBJECT	SUBJECT
581L	ALG	D2L						
S H A N G H A I				B R I D G E				O V E
R W H A M P O A				R I V E R				

DATE OF PHOTO	TYPE	QUALITY	CLASS	NO. OF CARDS	PROGRAM
Dec 56	4	2	3	2	25X1A

CLASSIFICATION: Approved For Release 1999/09/21 : CIA-RDP78-05867A000200630038-8
 CAPTIONED BY: [Redacted]

PHOTO NO. 270961
 LOT NO. K-18060
 MAP REFERENCE C
 LATITUDE 31 14 N
 LONGITUDE 121 28 E
 Approved For Release 1999/09/21 : CIA-RDP78-05867A000200630038-8

COUNTRY CHINA
 AREA NO 581L
 MASSO C62
 SUBJECT ALG
 SUBJECT 2L
 SUBJECT
 SUBJECT
 SUBJECT
 SUBJECT
 SUBJECT
 SUBJECT

S	H	A	N	G	H	A	I	10	S	A	M	P	A	N	S	20
W	H	A	M	P	O	A	R	I	V	E	R	35	L	B	L	D
5	1	N	45	2	5	30										

DATE OF PHOTO	TYPE	QUALITY	CLASS	NO. OF CARDS	25X4A
Dec	56	4	2	3	3

Approved For Release 1999/09/21 : CIA-RDP78-05867A000200630038-8