

PHOTO NO.	283601	LOT NO.	K2946	MAP REFERENCE	C	LATITUDE	39 56N	LONGITUDE	116 24E
COUNTRY	Approved For Release 1999/10/01 : CIA-RDP78-05867A000200670005-0								
AREA NO.	2314	SUBJECT	COL	SUBJECT		SUBJECT		SUBJECT	
	P	E	P	I	N	G	P	A	V
	S	U	R	E	M	E	H	A	R
	O	R	B	I	D	D	E	N	C
DATE OF PHOTO		TYPE	4	QUALITY	2	CLASS	25X4A	NO. OF CARDS	1
CLASSIFICATION	Approved For Release 1999/10/01 : CIA-RDP78-05867A000200670005-0								
FORM NO. 174	USE PREVIOUS EDITIONS								
	PHOTO REPORT								

PHOTO NO. 283602 LOT NO. K 2946 MAP REFERENCE C LATITUDE 39 56N 116 24E LONGITUDE

COUNTRY Approved For Release 1999/10/01 : CIA-RDP78-05867A000200670005-0

AREA NO	SUBJECT	SUBJECT	SUBJECT	SUBJECT	SUBJECT	SUBJECT	SUBJECT	SUBJECT	SUBJECT
23DL	COL								
P	E	I	P	I	N	G	T	E	M
K	Y						E	O	F

DATE OF PHOTO	TYPE	QUALITY	CLASS	NO. OF CARDS	SOURCE OF PHOTOGRAPH
	B	2	4	1	25X1A 81E

CLASSIFICATION 25X1A [redacted] PLDG

PHOTO NO.	283603	LOT NO.	K2946	MAP REFERENCE	C	LATITUDE	39 56 N	LONGITUDE	116 24 E
COUNTRY	Approved For Release 1999/10/01 : CIA-RDP78-05867A000200670005-0								
AREA NO.	230L	SUBJECT	CIH	SUBJECT		SUBJECT		SUBJECT	
	PEI	5	PI		10	NG		TE	15
	8	25	Y		30			MP	35
		45			50			LE	40
								OF	45
									50
DATE OF PHOTO		TYPE	4	QUALITY	2	CLASS	25X1A	NO. OF CARDS	1
								SOURCE OF PHOTOGRAPH	25X1A781E
CLASSIFICATION	O U A								
	Approved For Release 1999/10/01 : CIA-RDP78-05867A000200670005-0								
FORM 1207 1 Jan 64	USE PREVIOUS EDITIONS								
PHOTO ANALYSIS REPORT									

PHOTO NO. 283604 EST NO K 2946 MAP REFERENCE C LATITUDE 46 LONGITUDE 48N 103E

Approved For Release 1999/10/01 : CIA-RDP78-05867A000200670005-0

COUNTRY APPROVA LIAONING

AREA NO	SUBJECT	SUBJECT	SUBJECT	SUBJECT	SUBJECT	SUBJECT	SUBJECT	SUBJECT	SUBJECT
44DL	C46	C5N							
M U K D E N			T O M B			O F		T A I	
S O U N G									

DATE OF PHOTO	TYPE	QUALITY	CLASS	NO. OF CARDS	SOURCE OF PHOTOGRAPH
	4	2	4 25X1A	2	25X1A FASIE

CLASSIFICATION O U O Approved For Release 1999/10/01 : CIA-RDP78-05867A000200670005-0

PHOTO ANALYSIS REPORT

PHOTO NO. 283605	LOT NO. K2946	MAP REFERENCE C	LATITUDE 37	LONGITUDE 127 01E
---------------------	------------------	--------------------	----------------	----------------------

Approved For Release 1999/10/01 : CIA-RDP78-05867A000200670005-0

AREA NO.	SUBJECT	SUBJECT	SUBJECT	SUBJECT	SUBJECT	SUBJECT	SUBJECT	SUBJECT
706L	C45							
SUWON		CITY			GATE			
	5		10			15		20
	25		30			35		40
	45		50					

DATE OF PHOTO	TYPE	QUALITY	CLASS	NO. OF CARDS	SOURCE OF PHOTOGRAPHY
	4	2	4	1	25X1A 81E
			25X1A		

CLASSIFICATION: [Redacted]

Approved For Release 1999/10/01 : CIA-RDP78-05867A000200670005-0

FORM NO. 1, Jan 56 USE PREVIOUS EDITIONS

PHOTO ANALYSIS REPORT

PHOTO NO. 283606 LOT NO. K2946 MAP REFERENCE C LATITUDE 37 34N LONGITUDE 127 00E

COUNTRY Approved For Release 1999/10/01 : CIA-RDP78-05867A000200670005-0
 KOREA SEoul

AREA NO.	SUBJECT	SUBJECT	SUBJECT	SUBJECT	SUBJECT	SUBJECT	SUBJECT	SUBJECT
806L	C42							
SEoul			PALACE			OF		KEI-
FOUKOU								

DATE OF PHOTO	TYPE	QUALITY	CLASS	NO. OF CARDS	SOURCE OF PHOTOGRAPH
	4	2	4 25X1A	1	25X1A & 1E

FY6

Approved For Release 1999/10/01 : CIA-RDP78-05867A000200670005-0

Next 5 Page(s) In Document Exempt

Approved For Release 1999/10/01 : CIA-RDP78-05867A000200670005-0

PHOTO NO.	283614	LOT NO.	K.3206	MAP REFERENCE		LATITUDE		LONGITUDE	
COUNTRY	Approved For Release 1999/10/01 : CIA-RDP78-05867A000200670005-0 YUGOSLAVIA								
AREA NO.	80M	SUBJECT	AL4	SUBJECT		SUBJECT		SUBJECT	
	MV	KUPA	[BOW]						
DATE OF PHOTO	13 APRIL 4 MAY	5	7	4	2	B	(1)		
CLASSIFICATION	CAPTIONED BY								
Approved For Release 1999/10/01 : CIA-RDP78-05867A000200670005-0									
FORM NO. 174	USE PREVIOUS EDITIONS								
PHOTO ANALYSIS REPORT									

PHOTO NO. 283615		LOT NO. K3206		MAP REFERENCE		LATITUDE		LONGITUDE		
Approved For Release 1999/10/01 : CIA-RDP78-05867A000200670005-0 COUNTRY YUGOSLAVIA										
AREA NO. 80 M		SUBJECT AL4	SUBJECT	SUBJECT	SUBJECT	SUBJECT	SUBJECT	SUBJECT	SUBJECT	
M E R C H A N T		V E S S E L S		U S C		E A N D		V I N O D O L		
B O W]		[P O R T								
DATE OF PHOTO		TYPE	QUALITY	CLASS	NO. OF CARDS	25X1A				
13 APRIL - 4 MAY		5 7	4	2	B	①	[REDACTED]			
CLASSIFICATION		CAPTIONED BY		Approved For Release 1999/10/01 : CIA-RDP78-05867A000200670005-0 FORM NO. 174 1 Apr 64 USE PREVIOUS EDITIONS						
PHOTO ANALYSIS REPORT (20)										

PHOTO NO. 283617	LOT NO. K3206	MAP REFERENCE	LATITUDE	LONGITUDE													
COUNTY YUGOSLAVIA Approved For Release 1999/10/01 : CIA-RDP78-05867A000200670005-0																	
AREA NO. 80M	SUBJECT AL4	SUBJECT	SUBJECT	SUBJECT	SUBJECT	SUBJECT	SUBJECT	SUBJECT	SUBJECT								
M	E	R	C	H	A	N	T	V	E	\$	\$	E	L	\$	V	I	N
O	D	O	L	A	N	D	U	\$	C	E	\$	T	E	R	N		
DATE OF PHOTO 13-APRIL 4 MAY					TYPE 5	QUALITY 7	CLASS 4	NO. OF CARDS 2	CLASSIFICATION B		NO. OF CARDS ①		25X1A				
CLASSIFICATION Approved For Release 1999/10/01 : CIA-RDP78-05867A000200670005-0					CAPTIONED BY					Approved For Release 1999/10/01 : CIA-RDP78-05867A000200670005-0							
FORM NO. 174 1 JAN 68 USE PREVIOUS EDITIONS					PHOTO ANALYSIS REPORT												

PHOTO NO. 288619	LOT NO. K3140A	MAP REFERENCE	LATITUDE	LONGITUDE													
COUNTRY FRANCE																	
Approved For Release 1999/10/01 : CIA-RDP78-05867A000200670005-0																	
AREA NO. 6M	SUBJECT 3EL	SUBJECT	SUBJECT	SUBJECT	SUBJECT	SUBJECT	SUBJECT	SUBJECT									
F	L	Y	I	N	G	B	A	N	A	N	A	H	E	L	I	C	O
P	T	E	R	A	T	P	A	R	I	S	A	I	R	S	H		
O	W																
DATE OF PHOTO		TYPE	QUALITY	CLASS	NO. OF CARDS	SOURCE OF PHOTOGRAPH											
24 MAY 57		4	2	+	①	25X1C											
CLASSIFICATION				CAPTIONED BY		[REDACTED]											
Approved For Release 1999/10/01 : CIA-RDP78-05867A000200670005-0																	
FORM NO. 174 USE PREVIOUS EDITIONS						PHOTO ANALYSIS REPORT											

PHOTO NO. 283620 LOT NO. K3140A MAP REFERENCE LATITUDE LONGITUDE

Approved For Release 1999/10/01 : CIA-RDP78-05867A000200670005-0

COUNTRY FRANCE AREA NO. 6M SUBJECT 3EL SUBJECT SUBJECT SUBJECT SUBJECT SUBJECT SUBJECT SUBJECT

N	A	V	Y	H	E	L	I	C	O	P	T	E	R	P	I	A	S
E	C	K	I	H	U	P	-	2	A	T	P	A	R	I	S		
A	I	R		S	H	O	W										

25X1C

DATE OF PHOTO	TYPE	QUALITY	CLASS	NO. OF CARDS
28 May 57	4	2	4	①

CLASSIFICATION CAPTIONED BY

Approved For Release 1999/10/01 : CIA-RDP78-05867A000200670005-0

PHOTO ANALYSIS REPORT

PHOTO NO. 283622 LOT NO. K 3203A MAP REFERENCE C LATITUDE 43 29N LONGITUDE 08 14 W

COUNTRY SPAIN LA CORUNA Approved For Release 1999/10/01 : CIA-RDP78-05867A000200670005-0

AREA NO. 11228M SUBJECT AL4 SUBJECT SUBJECT SUBJECT SUBJECT SUBJECT SUBJECT SUBJECT

E	L	F	E	R	R	O	L	O	I	L	T	A	N	K	E	
R	V	A	L	M	A	S	E	D	A	B	E	I	N	G	L	A
U	N	C	H	E	D.											

23,000 TONS.

DATE OF PHOTO	TYPE	QUALITY	CLASS	NO. OF COPIES	SOURCE OF PHOTOGRAPH
	4	2	4	①	25X1C

CLASSIFICATION CAPTIONED BY

FORM NO. 1 Approved For Release 1999/10/01 : CIA-RDP78-05867A000200670005-0

PHOTO ANALYSIS REPORT

PHOTO NO. 28362? LOT NO. K-3205 MAP REFERENCE C LATITUDE 23 20 N LONGITUDE 116 44 E

Approved For Release 1999/10/01 : CIA-RDP78-05867A000200670005-0

COUNTRY	AREA NO	SUBJECT	SUBJECT	SUBJECT	SUBJECT	SUBJECT	SUBJECT	SUBJECT	SUBJECT
VIETNAM	981L	291	261						
HUANG TUNG									
		5	10	15	20				
		25	30	35	40				
		45	50						

(A) MOUND OF EARTH 90 FEET WIDE (B) GUN, COVERED WITH CANVAS (C) TRENCH DUG AROUND HILL (D) MOUND OF EARTH, WHERE 2 GUNS WERE PREVIOUSLY SEEN. See sketch B of report for direction of photo.

DATE OF PHOTO	TYPE	QUALITY	CLASS	NO. OF CARDS	SOURCE OF PHOTOGRAPH
May 57	4	2	C	2	25X1A

CLASSIFICATION: Conf. LIAISON/10/01 - CIA-RDP78-05867A000200670005-0

PHOTO NO. 283625 LOT NO. K-3205 MAP REFERENCE C LATITUDE 23 22 N LONGITUDE 116 40 E

COUNTRY CHINA Approved For Release 1999/10/01 : CIA-RDP78-05867A000200670005-0
 AREA NO. 981L SUBJECT JCH SUBJECT AL9 SUBJECT TW0 SUBJECT YP SUBJECT BOATS SUBJECT W H A K

S W A T O W T W O Y P B O A T S
 B E R T H E D A T N E W W H A K
 F L E E T

ARROW INDICATED A YP WITH PENNANT # 3-582.

DATE OF PHOTO TYPE QUALITY CLASS NO. OF CARDS SOURCE OF PHOTOGRAPH
 APR-MAY 57 4 2 C 2 25X1A

CLASSIFICATION CAPTIONED BY
 Approved For Release 1999/10/01 : CIA-RDP78-05867A000200670005-0

PHOTO NO. 283626 LOT NO. K-3295 MAP REFERENCE C LATTITUDE 23 22 N LONGITUDE 116 40 E

COUNTRY CHINA KUANGTUNG

AREA NO. 9812 SUBJECT ALA

S	W	A	T	O	W	A	R	R	O	W	S	I	N	D	I	C
A	T	E	F	R	O	N	T	O	F	C	U	S	T	O	M	S
H	O	U	S	E												

WHERE IRON PIPE IS STACKED.

DATE OF PHOTO	TYPE	QUALITY	CLASS	NO. OF CARDS	NO. OF PHOTOGRAPH
MAY 57	4	2	C	1	25X1A

CLASSIFICATION CAPTIONED BY

PHOTO NO. 283627 LOT NO. K-9205 MAP REFERENCE 0 LATTITUDE 23 23 00 LONGITUDE 106 40 E

COUNTRY CHINA Approved For Release 1999/10/01 : CIA-RDP78-05867A00020067000500

AREA NO. 981L SUBJECT AL9 SUBJECT AL3 SUBJECT KWANGTUNG

SWATOW	5		10		15		20
TERS	25	&	30	ARMED	35	FREIGHT	40
IN	45	HARBOR	50	OTHER		VESSELS	

(A) FREIGHTER HAI NAN WITH 2 ANTI-AIRCRAFT GUNS ON EITHER SIDE OF BRIDGE & 1 2-INCH GUN NR LIFE BOAT ABAFT FUNNEL, (B) 3M-T FREIGHTER SHUN-FENG, (C) FOUR 70-FOOT MOTOR DRIVEN VESSELS

DATE OF PHOTO	TYPE	QUALITY	CLASS	NO. OF CARDS	SOURCE OF PHOTOGRAPH
---------------	------	---------	-------	--------------	----------------------

May 57 4 2 C 2 EX-1A

CLASSIFICATION Approved For Release 1999/10/01 : CIA-RDP78-05867A00020067000500 CAPTIONED BY

PHOTO NO.	283628	LOT NO.	K-3205	MAP REFERENCE	C	LATITUDE	23 33 4	LONGITUDE	106 40 E
COUNTRY	CHINA								
AREA NO.	981L	SUBJECT	3CH	SUBJECT	AL9	SUBJECT	KWANGTUNG		
	S	W	A	T	O	W			
	I	D	H	A	R	B	O	R	

Approved For Release 1999/10/01 : CIA-RDP78-05867A000200670005-0

(A) CHIN COMMUNIST YP, PENNANT #3-583, WITH 24MM ANTI-AIRCRAFT GUN AT BOW & MACHINE GUN EACH SIDE OF CABIN (B) 80-FOOT YP, (C) 60-FOOT YP, PENNANT #3-515 (D) & (E) TWO ARMED CHIN COMM CRAFT

DATE OF PHOTO	TYPE	QUALITY	CLASS	NO. OF CARDS	SOURCE OF PHOTOGRAPH
May 57	4	2	CB	2	25X1A

CLASSIFICATION: Conf. No. 7200099/01 : CIA-RDP78-05867A000200670005-0

283029

LOT NO K-3205

MAP REFERENCE C

LATITUDE 23 23 20

LONGITUDE 86 40 E

Approved For Release 1999/10/01 : CIA-RDP78-05867A000200670005-06

AREA NO 981L

SUBJECT ANA ALA

SUBJECT

SUBJECT

SUBJECT

SUBJECT

SUBJECT

SUBJECT

S W A T

S K E T C H

O F H A

R B O R

5

10

15

20

25

30

35

40

45

50

SHOWING RELATION OF PHOTOS
① FROM CIA TO

DATE OF PHOTO

TYPE

QUALITY

CLASS

NO. OF CARDS

SOURCE OF PHOTOGRAPH

57

F

2

C

1

25X4A

CLASSIFICATION

CAPTIONED BY

FORM NO. 1
1 Jun 54

Approved For Release 1999/10/01 : CIA-RDP78-05867A000200670005-06

PHOTO ANALYSIS REPORT

PHOTO NO. 0826311 LOT NO. K-2437 MAP REFERENCE C LATITUDE 56 05 N LONGITUDE 36 39 E

Approved For Release 1999/10/01 : CIA-RDP78-05867A000200670005-0

AREA NO	SUBJECT	SUBJECT	SUBJECT	SUBJECT	SUBJECT	SUBJECT	SUBJECT	SUBJECT
N	B11	A4Q	A4F					
Q	B	N	I	N	§	K	Q	Y
M	I	§	§	I	Q	N	L	I
M	I	C	P	Q	W	E	R	§

FR-FROM

25X1A

DATE OF PHOTO	TYPE	QUALITY	CLASS	NO. OF CARDS
	4	2	3	3

CLASSIFICATION *S O R F* CAPTIONED BY *CK* Approved For Release 1999/10/01 : CIA-RDP78-05867A000200670005-0

PHOTO ANALYSIS REPORT

5 3/4

PHOTO NO. 283631 LOT NO. K-2937 MAP REFERENCE C LATITUDE 55 45 N LONGITUDE 37 35 E

Approved For Release 1999/10/01 : CIA-RDP78-05867A000200670005-0

AREA NO	SUBJECT	SUBJECT	SUBJECT	SUBJECT	SUBJECT	SUBJECT	SUBJECT	SUBJECT
27N	B2N							
M O S C O W								
H N I C A L								
Y F I C A L								

DATE OF PHOTO	TYPE	QUALITY	CLASS	NO. OF CARDS
	1	2	3	1

25X1A

CLASSIFICATION: CONF CAPTIONED BY: CK

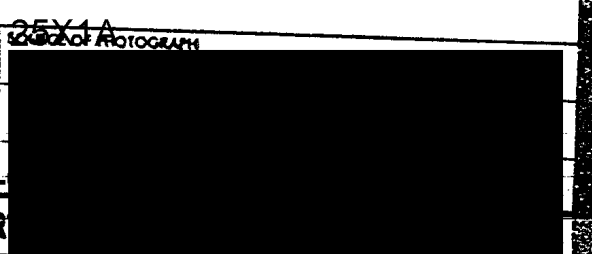
Approved For Release 1999/10/01 : CIA-RDP78-

PHOTO NO. 289677 LOT NO. K-2937 MAP REFERENCE. C LATITUDE 55 45 N LONGITUDE 39 35 E

COUNTRY Approved For Release 1999/10/01 : CIA-RDP78-05867A000200670005-0
 AREA NO. 27N SUBJECT 82N SUBJECT SUBJECT SUBJECT SUBJECT SUBJECT SUBJECT SUBJECT

M O S C O W (P O S S) C Y C L R O T
 R A N I N S C I E N T I F I C L A
 B E R A T O R Y

DATE OF PHOTO	TYPE	QUALITY	CLASS	NO. OF CARDS
	1	2	3	1



CLASSIFICATION CONF CAPTIONED BY

PHOTO NO. 283633 LOT NO. K-2937 MAP REFERENCE C LATITUDE 55 45 N LONGITUDE 37 35 E

Approved For Release 1999/10/01 : CIA-RDP78-05867A000200670005-0

COUNTRY U.S.S.R. AREA NO. 27N SUBJECT B2N SUBJECT SUBJECT SUBJECT SUBJECT SUBJECT SUBJECT SUBJECT

MOSCOW REMOTE HANDEL
 ING APPARATUS [AT] PHY
 SICAL LAB ORATORY

OF RADIOACTIVE ISOTOPES AT MOSCOW

DATE OF PHOTO	TYPE	QUALITY	CLASS	NO. OF CARDS
	1	2	3	1

25X1A

CLASSIFICATION CONF CAPTIONED BY [Signature]

Approved For Release 1999/10/01 : CIA-RDP78-0

PHOTO ANALYSIS REPORT

PHOTO NO. 283636 LOT NO. K-2937 MAP REFERENCE C LATITUDE 55 45 N LONGITUDE 37 35 E

COUNTRY USSR N. EUROPEAN RSFSR MOSCOW OBLAST
 Approved For Release 1999/10/01 : CIA-RDP78-05867A000200670005-0

AREA NO. 27N SUBJECT B2N

M	O	S	C	O	W	R	E	M	O	T	E	H	A	N	D	L	
I	N	G	A	P	P	A	R	A	T	U	R	[A	T]	A	P	H	Y
S	I	C	A	L	L	A	B	L	A	B	O	R	A	T	O	R	Y

OF RADIOACTIVE ISOTOPES AT MOSCOW

DATE OF PHOTO	TYPE	QUALITY	CLASS	NO. OF CARDS
	1	2	3	1

25X1A
 SURFACE OF PHOTOGRAPH

CLASSIFICATION CONF CAPTIONED BY EK
 Approved For Release 1999/10/01 : CIA-RDP78-

PHOTO NO. 283635 LOT NO. K-2937 MAP REFERENCE C LATITUDE 55 45 N LONGITUDE 37 35 E

COUNTRY Approved For Release 1999/10/01 : CIA-RDP78-05867A000200670005-0
 USSR / N. EUROPEAN PART / MOSCOW DISTRICT

AREA NO	SUBJECT	SUBJECT	SUBJECT	SUBJECT	SUBJECT	SUBJECT	SUBJECT	SUBJECT
27N	B2N							
M I S C	5			10		15		20
ING	25			30		35		40
B I C A L	45			50				

REMOVAL HANDLING
 APPARATUS LATITUDE
 LAB

OF RADIOACTIVE MATERIAL AT MOSCOW

25X1A

DATE OF PHOTO	TYPE	QUALITY	CLASS	NO. OF CARDS
	1	2	3	1



CLASSIFICATION CONF CAPTIONED BY CK
 Approved For Release 1999/10/01 : CIA-RDP78-05867A000200670005-0

PHOTO NO. 283636 LOT NO. K-2437 MAP REFERENCE LATITUDE LONGITUDE

COUNTRY USSR Approved For Release 1999/10/01 : CIA-RDP78-05867A000200670005-0

AREA NO. N SUBJECT B22 SUBJECT A61 SUBJECT SUBJECT SUBJECT SUBJECT SUBJECT

R A D I O A C T I V E [M A T L] R E C

O R D E R C O M P O S I T I O N O F

\$ A N D E W A T E R M I X T U R E I N P I P E

FROM HYDRAULIC DREDGE. SOURCE OF RADIATION IS UNDERNEATH PIPE. THE RECEPTOR IS ON TOP.

SUBSTANCE

DATE OF PHOTO	TYPE	QUALITY	CLASS	NO. OF CARDS
	4	2	3	2

CLASSIFICATION CAPTIONED BY Approved For Release 1999/10/01 : CIA-RDP78-0 PHOTO ANALYSIS REPORT 25X1A

PHOTO NO. **283637** LOT NO. **K-2937** MAP REFERENCE LATTITUDE LONGITUDE

COUNTRY **USSR** Approved For Release 1999/10/01 : CIA-RDP78-05867A000200670005-0

AREA NO.	N	SUBJECT	B 2 2	SUBJECT	A 6 F	SUBJECT		SUBJECT		SUBJECT		SUBJECT		SUBJECT	
	P		L		A		T		E		M		D		E
	T		V		E		M		A		T		L		H
	C		T		V		E		W		E		L		D
															I
															N
															G

PLATE MADE BY RADIOACTIVE SUBSTANCE SHOWING DEFECTS IN WELDING.

DATE OF PHOTO		TYPE	4	QUALITY	2	CLASS	3	NO. OF CARDS	2
---------------	--	------	----------	---------	----------	-------	----------	--------------	----------



CLASSIFICATION **SECRET** CAPTIONED BY **CK**
 Approved For Release 1999/10/01 : CIA-RDP78-
 FORM NO. 174 USE PREVIOUS EDITIONS

PHOTO NO. 283638 LOT NO. K-2427 MAP REFERENCE LATITUDE LONGITUDE

COUNTY Approved For Release 1999/10/01 : CIA-RDP78-05867A000200670005-0

AREA NO	SUBJECT	SUBJECT	SUBJECT	SUBJECT	SUBJECT	SUBJECT	SUBJECT	SUBJECT
N	62N							
0	5	10	15	20				
1	25	30	35	40				
C	45	50						

25X1A

DATE OF PHOTO	TYPE	QUALITY	CLASS	NO. OF CARDS
	4	2	3	1

PHOTO NO. 283639 LOT NO. K-2937 MAP REFERENCE LATITUDE LONGITUDE

COUNTRY Approved For Release 1999/10/01 : CIA-RDP78-05867A000200670005-0

AREA NO. N SUBJECT B11 SUBJECT SUBJECT SUBJECT SUBJECT SUBJECT SUBJECT

M U F H R O O M I N G O F T A T O M I
 C B O M B E X P L O S I O N. P A
 R T I O F 5 PART SERIES. SEE

CIA THROUGH

DATE OF PHOTO TYPE QUALITY CLASS NO. OF CARDS 25X1A
 4 2 3 1

CLASSIFICATION CONF CAPTIONED BY

Approved For Release 1999/10/01 : CIA-RDP78-05 PHOTO ANALYSIS REPORT

PHOTO NO. 283640 LOT NO. K-2937 MAP REFERENCE LATITUDE LONGITUDE

COUNTRY USSR Approved For Release 1999/10/01 : CIA-RDP78-05867A000200670005-0

AREA NO. N SUBJECT B11 SUBJECT SUBJECT SUBJECT SUBJECT SUBJECT SUBJECT

U S H R O A M I N G O F T A T O M I
 C B O M B E X P L O S I O N P A
 R T 2 O F 5 PART SERIES. SEE

CIA THROUGH

25X1A

DATE OF PHOTO	TYPE	QUALITY	CLASS	NO. OF CARDS	SOURCE
	4	2	3	1	

CLASSIFICATION CONF CAPTIONED BY CK

Approved For Release 1999/10/01 : CIA-RDP78-05867A000200670005-0

PHOTO NO. 283641 LOT NO. K-3137 MAP REFERENCE LATITUDE LONGITUDE

COUNTRY USSR **Approved For Release 1999/10/01 : CIA-RDP78-05867A000200670005-0**

AREA NO	SUBJECT	SUBJECT	SUBJECT	SUBJECT	SUBJECT	SUBJECT	SUBJECT	SUBJECT
N	B11							
M	U	P	H	R	Q	Q	M	I
C	A	Q	M	B	E	X	F	L
R	T	3	Q	F	S			

VIA _____ THROUGH _____

DATE OF PHOTO	TYPE	QUALITY	CLASS	NO. OF CARDS	NO. OF PHOTOGRAPHS
	4	2	3	1	

CLASSIFICATION CONF CAPTIONED BY EK **Approved For Release 1999/10/01 : CIA-RDP78-05867A000200670005-0**

PHOTO NO. **28762** LOT NO. **K-2937** MAP REFERENCE _____ LATITUDE _____ LONGITUDE _____

COUNTRY **USSR** **Approved For Release 1999/10/01 : CIA-RDP78-05867A000200670005-0**

AREA NO. **N** SUBJECT **B11** SUBJECT _____ SUBJECT _____ SUBJECT _____ SUBJECT _____ SUBJECT _____ SUBJECT _____ SUBJECT _____

M U S H R O M I N G A F A T O M I
C B O M B E X P L O S I O N P A
R T 4 O F 5 PART SERIES SEE

CIA THROUGH

25X1A

DATE OF PHOTO	TYPE	QUALITY	CLASS	NO. OF CARDS
	4	2	3	1

CLASSIFICATION _____ CAPTIONED BY _____
Approved For Release 1999/10/01 : CIA-RDP78-

PHOTO NO. 283643 LOT NO. K-2937 MAP REFERENCE LATTITUDE LONGITUDE

COUNTRY USSR Approved For Release 1999/10/01 : CIA-RDP78-05867A000200670005-0

AREA NO. N SUBJECT B11 SUBJECT SUBJECT SUBJECT SUBJECT SUBJECT SUBJECT

M U S H R O O M I N G O F A T O M I
 C B O M B E X P L O S I O N P A
 R T 5 O F 5 PART SERIES, SEE

CIA THROUGH

DATE OF PHOTO TYPE 4 QUALITY 2 CLASS 3 NO. OF CARDS 1 SOURCE OF PHOTOGRAPH 25X1A

CLASSIFICATION CAPTIONED BY Approved For Release 1999/10/01 : CIA-RDP78-05867A000200670005-0

PHOTO NO. 289766 LOT NO. K-2812 MAP REFERENCE C LATITUDE 06 10 S LONGITUDE 39 14 E

COUNTY Approved For Release 1999/10/01 : CIA-RDP78-05867A000200670005-0
 DISTRICT EAST AREA ZIMBABWE

AREA NO	SUBJECT	SUBJECT	SUBJECT	SUBJECT	SUBJECT	SUBJECT	SUBJECT	SUBJECT
470	ALA	AL4	ALG					
ZANZIBAR				10	WATERFRONT	15		20
OPPOSITE				30	MAIN	35	ANCHOR	40
BAGE				50				

22

25X1A

DATE OF PHOTO	TYPE	QUALITY	CLASS	NO. OF CARDS	SOURCE
	55	4	2	4	3

CLASSIFICATION RHP CAPTIONED BY
 Approved For Release 1999/10/01 : CIA-RDP78-05867A000200670005-0
 FORM NO. 174 USE PREVIOUS EDITIONS PHOTO ANALYSIS REPORT

PHOTO NO. 288645 REFERENCE K-2812 MAP REFERENCE C LATITUDE 03 45 N LONGITUDE 08 48 E

COUNTRY Approved For Release 1999/10/01 : CIA-RDP78-05867A000200670005-0

AREA NO	SUBJECT	SUBJECT	SUBJECT	SUBJECT	SUBJECT	SUBJECT	SUBJECT	SUBJECT
276	ALA	ALH						
	SANTA	ISABEL				PORT		
	FACILITIES					SHIPPING		

25X1A

DATE OF PHOTO	TYPE	QUALITY	CLASS	NO. OF CARDS
554	2	4	2	

PHOTO ID: 283666
 LOT NO: K-2812
 MAP REFERENCE: C
 LATITUDE: 03 45 N
 LONGITUDE: 08 48 E

COUNTRY: SPANISH GUINEA
 SUBJECT: FERNANDO POO
 Approved For Release 1999/10/01 : CIA-RDP78-05867A000200670005-0

AREA NO	SUBJECT	SUBJECT	SUBJECT	SUBJECT	SUBJECT	SUBJECT	SUBJECT	SUBJECT	SUBJECT
27 G	AL2	AL4	ALA	ALG					
SANTA	5	ISABEL	10	SHIP	15				20
OADINA	25	COCOA	30		35				40
	45		50						

25X1A

DATE OF PHOTO	TYPE	QUALITY	CLASS	NO. OF CARDS
5 5	4	2	4	4

CLASSIFICATION: *TOP SECRET*
 CAPTIONED BY: *[Signature]*
 Approved For Release 1999/10/01 : CIA-RDP78-0

PHOTO NO. 083640 LOT NO. K-2812 MAP REFERENCE ~~ABC~~ C LATITUDE 00 20 N LONGITUDE 06 44 E

COUNTRY SAO TOME & PRINCIPE Approved For Release 1999/10/01 : CIA-RDP78-05867A000200670005-0

AREA NO	SUBJECT	SUBJECT	SUBJECT	SUBJECT	SUBJECT	SUBJECT	SUBJECT	SUBJECT	SUBJECT								
EG	ALA	AL9															
S	A	O	T	O	M	E	H	A	R	B	O	R	H				
E	A	V	E	R	Q	U	I	P	M	E	N	T	J	E	T	T	Y

25X1A

DATE OF PHOTO	TYPE	QUALITY	CLASS	NO. OF CARDS
55	4	2	4	2

CLASSIFICATION CAPTIONED BY Approved For Release 1999/10/01 : CIA-RDP78-0

PHOTO NO. 289649 LOT NO. K 2812 MAP REFERENCE C LATITUDE 00 20N LONGITUDE 06 44E

COUNTRY SAO TOMÉ & PRINCÍPE **Approved For Release 1999/10/01 : CIA-RDP78-05867A000200670005-0**

AREA NO	SUBJECT	SUBJECT	SUBJECT	SUBJECT	SUBJECT	SUBJECT	SUBJECT	SUBJECT
EG	AL9	AL4	P22					
S A O	T O M É			H A R B O R				
E A C H		S H I P		A T		A N C H O R		

DATE OF PHOTO	TYPE	QUALITY	CLASS	NO. OF CARDS	SO
55	4	2	4	3	

CLASSIFICATION *SECRET* CAPTIONED BY *[Signature]*
Approved For Release 1999/10/01 : CIA-RDP78-05
 FORM NO. 1 Jan 64 USE PREVIOUS EDITIONS **PHOTO ANALYSIS REPORT**

PHOTO NO. 283650 LOT NO. K-2812 MAP REFERENCE C LATITUDE 0850 S LONGITUDE 13 15 E

COUNTRY Approved For Release 1999/10/01 : CIA-RDP78-05867A000200670005-0

AREA NO.	SUBJECT	SUBJECT	SUBJECT	SUBJECT	SUBJECT	SUBJECT	SUBJECT	SUBJECT
DZ	ALA	AL9	AL3	C62	D2H			
L U A N D A			H A R B O R					
T A R E A			A E R I A L				V I E W	

25X1A

DATE OF PHOTO	TYPE	QUALITY	CLASS	NO. OF CARDS
5 5	7 7	2	4	5

CLASSIFICATION Approved For Release 1999/10/01 : CIA-RDP78- CAPTIONED BY SWS

PHOTO NO. 283051 LOT NO. K-2812 MAP REFERENCE C LATITUDE 28 33 S LONGITUDE 16 26 E

COUNTRY Approved For Release 1999/10/01 : CIA-RDP78-05867A000200670005-0

AREA NO	SUBJECT	SUBJECT	SUBJECT	SUBJECT	SUBJECT	SUBJECT	SUBJECT	SUBJECT	SUBJECT
24	D2L	D2U	D2Q						
MOUTH		OF		ORANGE				RIVE	
B.									

25X1A

DATE OF PHOTO	TYPE	QUALITY	CLASS	NO. OF CARDS
SEPT 5 5 74		2	4	3

CLASSIFICATION OIA CAPTIONED BY

PHOTO NO. 289650 LOT NO. K-2812 MAP REFERENCE C LATITUDE 04 00 S LONGITUDE 39 40 E

Approved For Release 1999/10/01 : CIA-RDP78-05867A000200670005-0

AREA NO	SUBJECT	SUBJECT	SUBJECT	SUBJECT	SUBJECT	SUBJECT	SUBJECT	SUBJECT
270	ALA	AKH	AKN	AKV				
	5	10	15	20				
M O M B A S A		R R	F A C I L I T I					
E S	25	30	35	40				
	45	50						

25X1A

DATE OF PHOTO	TYPE	QUALITY	CLASS	NO. OF CARDS	FO
55	4	2	4	4	

CLASSIFICATION OKO CAPTIONED BY [Signature]

Approved For Release 1999/10/01 : CIA-RDP78-05867A000200670005-0

PHOTO ANALYSIS REPORT

PHOTO NO 283653 LOT NO K-2212 MAP REFERENCE C LATITUDE 04 00 S LONGITUDE 39 40 E

Approved For Release 1999/10/01 : CIA-RDP78-05867A000200670005-0

COUNTRY	KENYA																
AREA NO	270	SUBJECT	ALA	SUBJECT	AKH	SUBJECT	AKN	SUBJECT	AKV	SUBJECT	AL2	SUBJECT	SUBJECT	SUBJECT			
	M	O	M	B	A	S	A	R	R	F	A	C	I	L	I	T	I
	E	S	I	N	P	O	R	T	A	R	E	A	S	H	I		
	P	A	T	W	H	A	R	E									

25X1A

DATE OF PHOTO	TYPE	QUALITY	CLASS	NO. OF CARDS
	55	4	2	4
				5

CLASSIFICATION *OKO* CAPTIONED BY *[Signature]*
 Approved For Release 1999/10/01 : CIA-RDP78-05867A000200670005-0
 PHOTO ANALYSIS REP

PHOTO NO. 203055 LOT NO. K-2812 MAP REFERENCE C LATITUDE 25 58 S LONGITUDE 32 36 E

COUNTRY Approved For Release 1999/10/01 : CIA-RDP78-05867A000200670005-0

AREA NO 80 SUBJECT AL9 AL4 SUBJECT SUBJECT SUBJECT SUBJECT SUBJECT SUBJECT SUBJECT

L	O	U	R	E	N	C	O	M	A	R	Q	U	E	S	H	A
B	B	O	B	F	S	H	I	P	S	A	T	A	N	C	H	
O	B															

25X1A

DATE OF PHOTO	TYPE	QUALITY	CLASS	NO. OF CARDS
5-5	4	2	4	2

CLASSIFICATION CAPTIONED BY
 Approved For Release 1999/10/01 : CIA-RDP78-05867A000200670005-0
 PHOTO ANALYSIS REPORT

PHOTO NO. 283657 LOT NO. K-2812 MAP REFERENCE C LATITUDE 04 47 S LONGITUDE 11 54 E

COUNTRY FRENCH EQUATORIAL AFRICA - MIDDLE CONGO

AREA NO.	SUBJECT	SUBJECT	SUBJECT	SUBJECT	SUBJECT	SUBJECT	SUBJECT	SUBJECT	SUBJECT
490	ALA	AL2	AKH	AKN					
	POINTE	MOIRE				PORT			
	FACILITIES					SHIP			
	WHARF]					AT			

25X1A

DATE OF PHOTO	TYPE	QUALITY	CLASS	NO. OF CARDS
55	4	2	4	4

CLASSIFICATION OWP CAPTIONED BY [Signature]

FORM NO. 174 USE PREVIOUS EDITIONS

PHOTO ANALYSIS REPORT

PHOTO NO. 283658 LOT NO. K-2812 MAP REFERENCE C LATITUDE LONGITUDE

COUNTRY Approved For Release 1999/10/01 : CIA-RDP78-05867A000200670005-0
 TERRITORY OF THE CASES

AREA NO. 74P SUBJECT AKK DOZ DOB SUBJECT SUBJECT SUBJECT SUBJECT SUBJECT

ROAD + TERRAIN BETWEEN
 EN IN SALAH + FORT
 APERBINE

(27 12 N, 02 27 E)
 (22 47 N, 05 31 E)

DATE OF PHOTO TYPE QUALITY CLASS NO. OF CARDS
 5 5 8 2 4 3

CLASSIFICATION CAPTIONED BY
 Approved For Release 1999/10/01 : CIA-RDP78
 PHOTO ANALYSIS REPORT




PHOTO NO. 283660 LOT NO. K-2812 MAP REFERENCE C LATITUDE 05 31 N LONGITUDE 00 15 W

Approved For Release 1999/10/01 : CIA-RDP78-05867A000200670005-0

AREA NO. 50	SUBJECT ALA	SUBJECT AL9	SUBJECT C62	SUBJECT AL3	SUBJECT	SUBJECT	SUBJECT	SUBJECT
A	C	C	R	A	P	O	R	T
G	J	E	T	T			L	A

DATE OF PHOTO	TYPE	QUALITY	CLASS	NO. OF CARDS
558	8	2	4	4

CLASSIFICATION OLD CAPTIONED BY [Signature]

PHOTO NO. 283661 LOT NO. K-2812 MAP REFERENCE C LATITUDE 22 56 S LONGITUDE 14 28 E

COUNTRY Approved For Release 1999/10/01 : CIA-RDP78-05867A000200670005-0
 WEST AFRICA

AREA NO.	SUBJECT	SUBJECT	SUBJECT	SUBJECT	SUBJECT	SUBJECT	SUBJECT	SUBJECT	SUBJECT
ZY	AHD								
5	WALVIS	BAY	10		FISH	15		FER	20
25	TILIZER	PLANT	30		Y	35		STOR	40
45	AGE		50						

DATE OF PHOTO	TYPE	QUALITY	CLASS	NO. OF CARDS
55	4	2	4	1

25X1A

CLASSIFICATION: OUD CAPTIONED BY: SWS

Approved For Release 1999/10/01 : CIA-RDP78-0

PHOTO ANALYSIS REPORT

PHOTO NO. 283662 LOT NO. K-2812- MAP REFERENCE C LATITUDE 22 41 S LONGITUDE 14 32 E

COUNTRY Approved For Release 1999/10/01 : CIA-RDP78-05867A000200670005-0

AREA NO	SUBJECT	SUBJECT	SUBJECT	SUBJECT	SUBJECT	SUBJECT	SUBJECT	SUBJECT	SUBJECT
2-V	C62	AKM	AKM	DD7					
SWAKO	P	M	N	D					
CE	25	[R	B	+	30	B	O	L	L
O	45	C	K]	50				

DESERT IN BACKGROUND.

DATE OF PHOTO	TYPE	QUALITY	CLASS	NO. OF CARDS	NO. OF PHOTOGRAPHS
55	4	2	4	4	4

CLASSIFICATION OUP CAPTIONED BY GUS
 Approved For Release 1999/10/01 : CIA-RDP78-05867A000200670005-0
 FORM NO. 1 74 USE PREVIOUS EDITIONS PHOTO ANALYSIS REP

PHOTO NO. 283663 LOT NO. K-2812 MAP REFERENCE C LATITUDE 22 41 S LONGITUDE 14 32 E

Approved For Release 1999/10/01 : CIA-RDP78-05867A000200670005-0

AREA NO	SUBJECT	SUBJECT	SUBJECT	SUBJECT	SUBJECT	SUBJECT	SUBJECT	SUBJECT	SUBJECT
2Y	66B	C2G	A4Q	AMD					
SWAKOPMUND					STREET				
CENEL									

25X1A

DATE OF PHOTO	TYPE	QUALITY	CLASS	NO. OF CARDS
	55	4	2	4

CLASSIFICATION OLR CAPTIONED BY

PHOTO NO. ~~2858~~ 28366 LOT NO. K-2812 MAP REFERENCE C LATITUDE 19 53 E LONGITUDE 78 55 E

Approved For Release 1999/10/01 : CIA-RDP78-05867A000200670005-0

AREA NO	SUBJECT	SUBJECT	SUBJECT	SUBJECT	SUBJECT	SUBJECT	SUBJECT	SUBJECT
80	ALA	AL2	ALC	D26				
	BEIRA		WATER	FRONT				
	PORT		FACILITIES					
	KING		INLAND					

25X1A

DATE OF PHOTO	TYPE	QUALITY	CLASS	NO. OF CARDS
55	4	2	4	4

CLASSIFICATION OUD CAPTIONED BY [REDACTED]

Approved For Release 1999/10/01 : CIA-RDP78-0

PHOTO ANALYSIS REPORT

PHOTO NO.	283666	LOT NO.	K2997	MAP REFERENCE	LATITUDE	LONGITUDE
COUNTRY	GERMANY (EAST)					
AREA NO.	4M	SUBJECT	988	SUBJECT	97N	
ANTI-COLLISION DEVICE FOR INSTALLATION IN MUGGER						
MANUFACTURED BY <u>VEB FUNKWERK KOEPENICK</u>						
25X1A						
DATE OF PHOTO	13 Aug	TYPE	564	QUALITY	2	CLASS
						B
NO. OF CARDS	2					
CLASSIFICATION	S/NOFORN					
CAPTIONED BY						
Approved For Release 1999/10/01 : CIA-RDP78-05867A000200670005-0						
PHOTO ANALYSIS REPORT						

PHOTO NO.	283667	LOT NO.	K 2997	MAP REFERENCE	LATITUDE	LONGITUDE
Approved For Release 1999/10/01 : CIA-RDP78-05867A000200670005-0 Germany (East)						
AREA NO.	FM	SUBJECT	988	SUBJECT	97N	
ANTI-COLLISION DEVICE FOR INSTALLATION IN FLUGGER						
MANUFACTURE BY <u>VEB</u> FUNKWERK KOEPENICK.						
DATE OF PHOTO	13 Aug.	TYPE	564	QUALITY	2	CLASS
						B
						2
CLASSIFICATION	SECRET		CAPTIONED BY			
Approved For Release 1999/10/01 : CIA-RDP78-05867A000200670005-0 PHOTO ANALYSIS REPORT						

PHOTO NO. 282664 LOT NO. K2997 MAP REFERENCE LATTITUDE LONGITUDE

COUNTRY Approved For Release 1999/10/01 : CIA-RDP78-05867A000200670005-0
 Germany (East)

AREA NO. 4M SUBJECT 988 SUBJECT 97N SUBJECT SUBJECT SUBJECT SUBJECT SUBJECT

ANTI-COLLISION DEVICE
 FOR INSTALLATION
 IN LUGGERS

MAUFACTURED BY VER FUNKWERK KOEPENICK

25X1A

DATE OF PHOTO	TYPE	QUALITY	CLASS	NO. OF CARDS
13 Aug. 56	4	2	B	2

CLASSIFICATION CAPTIONED BY
 Approved For Release 1999/10/01 : CIA-RDP78-05867A000200670005-0

PHOTO NO. 28367A LOT NO. K2997 MAP REFERENCE LATTITUDE LONGITUDE

COUNTRY GERMANY (EAST) Approved For Release 1999/10/01 : CIA-RDP78-05867A000200670005-0

AREA NO. 4M SUBJECT 988 SUBJECT 97N SUBJECT SUBJECT SUBJECT SUBJECT SUBJECT

A N T I - C O L L I S I O N D E V I C E
 F O R I N S T A L L A T I O N I
 N L U G G E R S

MANUFACTURED BY VEB FUNKWERK KOEPENISK

DATE OF PHOTO	TYPE	QUALITY	CLASS	NO. OF CARDS
13 Aug.	564	2	B	2

25X1A


CLASSIFICATION Approved For Release 1999/10/01 : CIA-RDP78-05867A000200670005-0

PHOTO ANALYSIS REPORT

PHOTO NO. 283671 LOT NO. 5263 MAP REFERENCE LATITUDE LONGITUDE

Approved For Release 1999/10/01 : CIA-RDP78-05867A000200670005-0

AREA NO	SUBJECT	SUBJECT	SUBJECT	SUBJECT	SUBJECT	SUBJECT	SUBJECT	SUBJECT
40	AKV							
	R O A D	B E T	W E	F E	H	L A	L I	B A
	A N D	W A	L D	F I	A	M U	L E	
	H F O O T	P A	T H					

12 02N 39 04E

25X1A

DATE OF PHOTO	TYPE	QUALITY	CLASS	NO. OF CARDS
	5	6	4	2
			4	①

CLASSIFICATION CAPTIONED BY

Approved For Release 1999/10/01 : CIA-RDP78-05867A000200670005-0

PHOTO ANALYSIS REPORT

PHOTO NO. 283672 LOT NO. K-5263 MAP REFERENCE LATTITUDE LONGITUDE


Approved For Release 1999/10/01 : CIA-RDP78-05867A000200670005-0

COUNTRY
 AREA NO 40 SUBJECT ALF DDB SUBJECT SUBJECT SUBJECT SUBJECT SUBJECT SUBJECT

ROAD BETWEEN LALIBALA
 AND WADDEYA MULE
 FOOT PATH WEST 394E

12 JAN 194E

DATE OF PHOTO	TYPE	QUALITY	CLASS	NO. OF CARDS	NO. OF PHOTOGRAPHS
56	4	2	4	2	



CLASSIFICATION CAPTIONED BY
 Approved For Release 1999/10/01 : CIA-RDP78-0

PHOTO ANALYSIS REPORT

PHOTO NO. 283677 LOT NO. 5263 MAP REFERENCE LATITUDE LONGITUDE

Approved For Release 1999/10/01 : CIA-RDP78-05867A000200670005-0

AREA NO	SUBJECT	SUBJECT	SUBJECT	SUBJECT	SUBJECT	SUBJECT	SUBJECT	SUBJECT	SUBJECT
40	ALF	DOB							
	5		10			15			20
R	A	B	E	T	W	E	E	N	L
A	A		W	A	L	J	E	H	A
	25		30			35			40
A	N	D							M
	45		50						U
G	F	O	O	T	P	A	T	H	L
									E

1200N 3904E

1150N 3941E

DATE OF PHOTO	TYPE	QUALITY	CLASS	NO. OF CARDS
	56	4	2	4
				2

25X1A
 CAPTIONED BY
 000
 Approved For Release 1999/10/01 : CIA-RDP78-05867A000200670005-0
 PHOTO ANALYSIS REPORT

PHOTO NO. 283674 LOT NO. 5263 MAP REFERENCE LATITUDE LONGITUDE

Approved For Release 1999/10/01 : CIA-RDP78-05867A000200670005-0

AREA NO 40 SUBJECT AKV SUBJECT SUBJECT SUBJECT SUBJECT SUBJECT SUBJECT SUBJECT

TUNN	5	FL	ON	10	MO	CU	TI	AN	20
OAD	25	B	ET	WE	EN	AD	DIS	AB	40
ABA	45	T	D	ASE					

09 02N 38 42E 11 12 33E

DATE OF PHOTO	TYPE	QUALITY	CLASS	NO. OF CARDS	NO. OF PHOTOGRAPHS
56	4	2	4	①	

CLASSIFICATION CAPTIONED BY

FORM NO. 1 (Rev. 5 Jun 54) Approved For Release 1999/10/01 : CIA-RDP78-05867A000200670005-0

PHOTO ANALYSIS REPORT

PHOTO NO. 283675 LOT NO. 5263 MAP REFERENCE C LATITUDE 09 02N LONGITUDE 38 12E
 Approved For Release 1999/10/01 : CIA-RDP78-05867A000200670005-0

AREA NO	SUBJECT	SUBJECT	SUBJECT	SUBJECT	SUBJECT	SUBJECT	SUBJECT	SUBJECT	SUBJECT
40	C46								
A	D	I	S	A	B	A	B	A	W
O	R	I	A	L					A
									R
									M
									E
									M

DATE OF PHOTO	TYPE	QUALITY	CLASS	NO. OF CARDS
	56	4	2	4

25X1A

CLASSIFICATION: [Redacted] CAPTIONED BY: [Redacted]
 Approved For Release 1999/10/01 : CIA-RDP78-05867A000200670005-0

PHOTO NO. 283676 LOT NO. 5263 MAP REFERENCE C LATITUDE 09 32 N LONGITUDE 38 42 E

Approved For Release 1999/10/01 : CIA-RDP78-05867A000200670005-0

AREA NO.	SUBJECT	SUBJECT	SUBJECT	SUBJECT	SUBJECT	SUBJECT	SUBJECT	SUBJECT	SUBJECT
40	CSN								
A	D	I	S	A	B	A	B	A	T
M	E	N	E	L	I	K	I	I	T
									O
									F

25X1A

DATE OF PHOTO	TYPE	QUALITY	CLASS	NO. OF CARDS
5 6	4	2	4	(1)

CLASSIFICATION CAPTIONED BY

Approved For Release 1999/10/01 : CIA-RDP78-05867A000200670005-0

PHOTO ANALYSIS REPORT

PHOTO NO. 282677 LOT NO. 5263 MAP REFERENCE C LATITUDE 09 02 N LONGITUDE 78 42 E

Approved For Release 1999/10/01 : CIA-RDP78-05867A000200670005-0

AREA NO	SUBJECT	SUBJECT	SUBJECT	SUBJECT	SUBJECT	SUBJECT	SUBJECT	SUBJECT	
40	C44								
A	D	I	S	A	B	A	B	A	
F	M	E	N	E	L	I	K	H	I
A	C	E	G	R	O	U	N	D	S

DATE OF PHOTO	TYPE	QUALITY	CLASS	NO. OF CARDS
	564	2	4	①

25X1A


CLASSIFICATION DUO CAPTIONED BY
 Approved For Release 1999/10/01 : CIA-RDP78-05867A000200670005-0

PHOTO ANALYSIS REPORT

PHOTO NO. 283678 LOT NO. V-5263 MAP REFERENCE. LATITUDE LONGITUDE

Approved For Release 1999/10/01 : CIA-RDP78-05867A000200670005-0

AREA NO.	SUBJECT	SUBJECT	SUBJECT	SUBJECT	SUBJECT	SUBJECT	SUBJECT	SUBJECT
40	DON	DOG	D39					
P	L	A	T	E	A	U	C	O
I	A	F	R	O	M	A	S	M
N	D	A	R					

STREAM IN VALLEY

DATE OF PHOTO	TYPE	QUALITY	CLASS	NO. OF CARDS	NO. OF PHOTOGRAPHS
57	8	2	4	3	25X1A

CLASSIFICATION: Approved For Release 1999/10/01 : CIA-RDP78-05867A000200670005-0 CAPTIONED BY: [REDACTED]

PHOTO NO. 283600 LOT NO. 5263 MAP REFERENCE LATITUDE LONGITUDE

Approved For Release 1999/10/01 : CIA-RDP78-05867A000200670005-0

AREA NO	40	SUBJECT	DOG	SUBJECT	DOU	SUBJECT	SUBJECT	SUBJECT	SUBJECT	SUBJECT	SUBJECT
	G	E	O	L	O	G	I	C	A	L	F
	S	O	N	C	E	N	T	R	A	L	P
											L
											A
											T
											E
											A
											U

25X1A

DATE OF PHOTO	TYPE	QUALITY	CLASS	NO. OF CARDS
	S T	T	2	4
				2

CLASSIFICATION CAPTIONED BY

FORM NO. 1 Approved For Release 1999/10/01 : CIA-RDP78-05867A000200670005-0

PHOTO ANALYSIS REPORT

PHOTO NO. 283681 LOT NO. 5263 MAP REFERENCE C LATITUDE 14 09 N LONGITUDE 78 42 E

Approved For Release 1999/10/01 : CIA-RDP78-05867A0002006700050

AREA NO.	SUBJECT	SUBJECT	SUBJECT	SUBJECT	SUBJECT	SUBJECT	SUBJECT	SUBJECT	SUBJECT
40	AKV	DOB							
	A	K	E	S	U	M	(N	R)	10
	O	A	C	H	I	N	G	C	20
	I	N	B	G					30
									40

DATE OF PHOTO	TYPE	QUALITY	CLASS	NO. OF CARDS
57	4	2	4	2

25X1A

Approved For Release 1999/10/01 : CIA-RDP78-05867A0002006700050

PHOTO ANALYSIS REPORT

PHOTO NO. 282619 LOT NO. J-5263 MAP REFERENCE C LATITUDE 14-08-00 E LONGITUDE 102-00-00 E

Approved For Release 1999/10/01 : CIA-RDP78-05867A000200670005-0

AREA NO	SUBJECT	SUBJECT	SUBJECT	SUBJECT	SUBJECT	SUBJECT	SUBJECT	SUBJECT	SUBJECT
40	C68	AKU	AMD	AYQ					
	A K E S U M		P A R T I A L				V I E W		
	O F	V I L L A G E							

DATE OF PHOTO	TYPE	QUALITY	CLASS	NO. OF CARDS
57	4	2	4	4

25X1A

FORM NO. 77 1 Jan 66 USE PREVIOUS EDITIONS

PHOTO ANALYSIS REPORT

PHOTO NO. 283682 LOT NO. 5263 MAP REFERENCE LATTITUDE LONGITUDE

Approved For Release 1999/10/01 : CIA-RDP78-05867A000200670005-0

AREA NO	SUBJECT	SUBJECT	SUBJECT	SUBJECT	SUBJECT	SUBJECT	SUBJECT	SUBJECT	SUBJECT
40	AKV	C46							
MONUMENT AT CROSSROAD									
DISBETWEEN AKESUM AN									
DADUWA									
14 11 N					38 54 E				
					14 09 N 38 42 E				

25X1A

DATE OF PHOTO	TYPE	QUALITY	CLASS	NO. OF CARDS
57	4	2	4	2

CLASSIFICATION CAPTIONED BY

PHOTO NO. 282601
 LOT NO. 5263
 MAP REFERENCE NLS
 LATITUDE 2° 00' N
 LONGITUDE 35° 02' E
 Approved For Release 1999/10/01 : CIA-RDP78-05867A000200670005-0

AREA NO	SUBJECT	SUBJECT	SUBJECT	SUBJECT	SUBJECT	SUBJECT	SUBJECT	SUBJECT
40	D36	D2A						
L A K E	T A N A	(N R)			A B B A			
R I V E R	W A T E R	F A L L						

25X1A

DATE OF PHOTO	TYPE	QUALITY	CLASS	NO. OF COPIES
57	8	2	4	2

CLASSIFICATION
 CAPTIONED BY
 Approved For Release 1999/10/01 : CIA-RDP78-05867A000200670005-0

PHOTO ANALYSIS REPORT

PHOTO NO. 283685 LOT NO. 5263 MAP REFERENCE N15 LATITUDE 12 00N LONGITUDE 37 20E

Approved For Release 1999/10/01 : CIA-RDP78-05867A000200670005-0

AREA NO	SUBJECT	SUBJECT	SUBJECT	SUBJECT	SUBJECT	SUBJECT	SUBJECT	SUBJECT
40	D36	D3A						
	L A K E	T A N A	(N R)			A B B A I		
	R I V E R	A N D	W A T E R			F A L L		

DATE OF PHOTO	TYPE	QUALITY	CLASS	NO. OF CARDS
5 7	8	2	4	2

25X1A


CLASSIFICATION DUU CAPTIONED BY Approved For Release 1999/10/01 : CIA-RDP78-05867A000200670005-0

PHOTO ANALYSIS REPORT

PHOTO NO. 283686 LOT NO. 1-5263 MAP REFERENCE NLS LATITUDE 12 28'N LONGITUDE 032 02'E

Approved For Release 1999/10/01 : CIA-RDP78-05867A000200670005-0

AREA NO.	SUBJECT	SUBJECT	SUBJECT	SUBJECT	SUBJECT	SUBJECT	SUBJECT	SUBJECT
40	D36							
L A K E	T A N A	(N E)					A B B A I	
R I V E R								

DATE OF PHOTO	TYPE	QUALITY	CLASS	NO. OF CARDS	SOURCE
57	8	2	4	①	25X1A


CLASSIFICATION CAPTIONED BY 0499/10/01 Z CIA-RDP78-0

PHOTO NO. 283687 LOT NO. J. 5263 MAP REFERENCE C LATITUDE 12 34 N LONGITUDE 77 56 E

Approved For Release 1999/10/01 : CIA-RDP78-05867A000200670005-0

AREA NO	SUBJECT	SUBJECT	SUBJECT	SUBJECT	SUBJECT	SUBJECT	SUBJECT	SUBJECT
40	AKV	C6F	C6B					
G O M D A R			S T R E E T				S C E N E	

DATE OF PHOTO	TYPE	QUALITY	CLASS	NO. OF CAPTURES
	57	4	2	4
				3



CLASSIFICATION: OGD
 FORM NO. 17 Approved For Release 1999/10/01 : CIA-RDP78-05867A000200670005-0
 1 Jan 68 USE PREVIOUS EDITIONS

PHOTO ANALYSIS RE

PHOTO NO. 283691 LOT NO. J-5263 MAP REFERENCE C LATITUDE 15 35N LONGITUDE 89 29E

Approved For Release 1999/10/01 : CIA-RDP78-05867A000200670005-0

AREA NO	SUBJECT	SUBJECT	SUBJECT	SUBJECT	SUBJECT	SUBJECT	SUBJECT	SUBJECT
20	ALG	AHC	ALA					
M A S S A			F I S H I N G				F L E E	
T I N		H A R B O R						

25X1A

DATE OF PHOTO	TYPE	QUALITY	CLASS	NO. OF CAR
57	4	2	4	3

CLASSIFICATION 000 CAPTIONED BY
 FORM NO. 1 Jan 64 Approved For Release 1999/10/01 : CIA-RDP78-05867A000200670005-0
 PHOTO ANALYSIS REPORT

PHOTO NO. 283697 LOT NO. 5263 MAP REFERENCE C LATITUDE 15 35N LONGITUDE 102 29E

Approved For Release 1999/10/01 : CIA-RDP78-05867A000200670005-0

AREA NO.	SUBJECT	SUBJECT	SUBJECT	SUBJECT	SUBJECT	SUBJECT	SUBJECT	SUBJECT	SUBJECT								
20	AKU	C34															
M	A	S	U	A	C	I	T	Y	S	T	R	E	E	T			
	F	L	A	T	-	T	O	P	B	U	I	L	D	I	N	G	S
L	E	F	T														

DATE OF PHOTO	TYPE	QUALITY	CLASS	NO. OF CARDS
57	4	2	4	2

25X1A

CLASSIFICATION 000 CAPTIONED BY

FORM NO. 77 Approved For Release 1999/10/01 : CIA-RDP78-05867A000200670005-0

PHOTO ANALYSIS REPORT

PHOTO NO. 283696 LOT NO. 63
 COUNTY: Approved For Release 1999/10/01 : CIA-RDP78-05867A000200670005-0
 PROVINCE: ERITREA MAP REFERENCE LATITUDE 11° 29' LONGITUDE 39° E

AREA NO	SUBJECT	SUBJECT	SUBJECT	SUBJECT	SUBJECT	SUBJECT	SUBJECT	SUBJECT
20	AMD	AKU	C6B					
	5			10			15	
	25			30			35	20
	45			50				40

DATE OF PHOTO	TYPE	QUALITY	CLASS	NO. OF CARDS
	57	4	24	3

25X1A

CLASSIFICATION: Approved For Release 1999/10/01 : CIA-RDP78-05867A000200670005-0

PHOTO NO. 283698 LOT NO. 5213 MAP REFERENCE C LATITUDE 15 LONGITUDE 39 E
 COUNTRY Approved For Release 1999/10/01 : CIA-RDP78-05867A000200670005-0 29 E
 ERITREA

AREA NO	SUBJECT	SUBJECT	SUBJECT	SUBJECT	SUBJECT	SUBJECT	SUBJECT	SUBJECT
20	C34							
M	S	U	A	C	I	T	A	P
N	T	H	O	S	E			

DATE OF PHOTO	TYPE	QUALITY	CLASS	NO. OF CARDS
	57	4	2	4

CLASSIFICATION Approved For Release 1999/10/01 : CIA-RDP78-
 CAPTIONED BY

283699

LOT NO.

J-5263

MAP REFERENCE

C

LATITUDE

15 35N

LONGITUDE

38 29E

Approved For Release 1999/10/01 : CIA-RDP78-05867A000200670005-0

COUNTRY

AREA NO.

20

SUBJECT

C62

SUBJECT

C34

SUBJECT

SUBJECT

SUBJECT

SUBJECT

SUBJECT

SUBJECT

M A S S U A

P A R T I A L

V I E W

O F C I T Y

S H O W I N G

F L A

T - T O P

B L D G S

[BUILDINGS]

DATE OF PHOTO

TYPE

QUALITY

CLASS

NO. OF CARDS

SOURCE OF PHOTOGRAPH

57

4

2

4

2

CLASSIFICATION

OUU

CAPTIONED BY

Approved For Release 1999/10/01 : CIA-RDP78-05867A000200670005-0

PHOTO ANALYSIS REPORT

PHOTO NO. 283700 LOT NO. J-5263 MAP REFERENCE C LATITUDE 15 35N LONGITUDE 39 29E

Approved For Release 1999/10/01 : CIA-RDP78-05867A000200670005-0

AREA NO	SUBJECT	SUBJECT	SUBJECT	SUBJECT	SUBJECT	SUBJECT	SUBJECT	SUBJECT
20	C62	C12	D2P					
M	A	S	U	A	P	A	R	T
I	O	F	C	I	T	Y	P	A
B	A	C	K	G	R	O	U	N

DATE OF PHOTO	TYPE	QUALITY	CLASS	NO. OF CARDS	NUMBER OF PHOTOGRAPHS
	56	4	2	4	3

CLASSIFICATION DUO CAPTIONED BY FC Approved For Release 1999/10/01 : CIA-RDP78-05867A000200670005-0

PHOTO ANALYSIS REPORT

PHOTO NO. 283701 LOT NO. 5263 MAP REFERENCE C LATITUDE 15 35N LONGITUDE 39 29E

COUNTRY Approved For Release 1999/10/01 : CIA-RDP78-05867A000200670005-0
 AREA NO. 20 SUBJECT AKU C12

AREA NO.	SUBJECT	SUBJECT	SUBJECT	SUBJECT	SUBJECT	SUBJECT	SUBJECT	SUBJECT
20	AKU	C12						
	5		10		15			20
	25		30		35			40
	45		50					

MASSUA MOSQUE

25X1A

DATE OF PHOTO	TYPE	QUALITY	CLASS	NO. OF CARDS	SO
	574	2	4	2	

CLASSIFICATION Approved For Release 1999/10/01 : CIA-RDP78-05867A000200670005-0 CAPTIONED BY

PHOTO NO. 283703 LOT NO. 5263 MAP REFERENCE. C LATITUDE 15 20N LONGITUDE 38 55E

COUNTRY Approved For Release 1999/10/01 : CIA-RDP78-05867A000200670005-0
ERITREA

AREA NO	SUBJECT	SUBJECT	SUBJECT	SUBJECT	SUBJECT	SUBJECT	SUBJECT	SUBJECT									
20	C12	AKV	C62														
A	S	M	A	R	A	C	I	T	Y	S	O	U	A	R	E		
	M	O	S	Q	U	E	I	A	B	A	C	K	G	R	O	U	N
D																	

25X1A

DATE OF PHOTO	TYPE	QUALITY	CLASS	NO. OF CARDS
	57	4	2	4
				3

CLASSIFICATION Approved For Release 1999/10/01 : CIA-RDP78-05867A000200670005-0
FORM NO. 174 USE PREVIOUS EDITIONS CAPTIONED BY PHOTO ANALYSIS REPORT