

CIA-RDP78-05867A000200700004-7

30N 19

LOT NO. K-4498
PROVINCE PEST
SUBJECT DEO
SUBJECT AIRPORT
SUBJECT PLAIN

PLATFORM & OTHER
MILITARY BARRACKS
PT 2 OF
NETCH

295987
HUNGARY

PHOTO NO. 295987
COUNTRY HUNGARY
LOT NO. K-4498
MAP REFERENCE C
LATITUDE 47
LONGITUDE 19 05E

AREA NO. 3237M
BU D
E I R

AREA NO. 3237M
SUBJECT AK6
SUBJECT PEST
SUBJECT B U D A P E S T
SUBJECT O U N D
SUBJECT P A R T S
SUBJECT A I R P O R T
SUBJECT T E R R A I N
SUBJECT A R
SUBJECT 2
SUBJECT O F

FOR UNCONTROLLED ANNOTATED MOSAIC
SEE CIA

DATE OF PHOTO	TYPE	QUALITY	CLASS	NO. OF CARDS
5 July 57	8	3	B	1

CLASSIFICATION: *Secret*

FORM NO. 174 USE PREVIOUS EDITIONS
Approved For Release 2000/08/14 : CIA-RDP78-05867A000200700004-7

CAPTIONED BY: *[Signature]*


25X1A

PHOTO ANALYSIS REPORT

05
CIA RDP78-05867A00020

295988	LOT NO. K-4498	MAP REFERENCE C	LATITUDE 47	30N	19 05
HUNGARY	PROVINCE	SUBJECT PEST	SUBJECT	SUBJECT	SUBJECT
3237M	AK6	267	AIRPORT	PLAIN	
BUDAPEST	10	10	15	20	
ERIAL	15	20	25	30	
(4) C					
(2) SEE CIA					
FOR UNCONTROLLED ANNOTATED MOPRIC					
DATE OF PHOTO	5 July	5	7	8	3
CLASSIFICATION	S/NOVA/CC				
FORM NO. 1 Jul 64 17A					
USE PREVIOUS EDITIONS					
For Release 2000/08/14 : CIA-RDP78-05867A00020					
PHOTO ANALYSIS					

295988	LOT NO. K-4498	MAP REFERENCE C	LATITUDE 47	30N	19 05
HUNGARY	PROVINCE	SUBJECT PEST	SUBJECT	SUBJECT	SUBJECT
3237M	AK6	267	AIRPORT	PLAIN	
BUDAPEST	10	10	15	20	
ERIAL	15	20	25	30	
(4) C					
(2) SEE CIA					
FOR UNCONTROLLED ANNOTATED MOPRIC					
DATE OF PHOTO	5 July	5	7	8	3
CLASSIFICATION	S/NOVA/CC				
FORM NO. 1 Jul 64 17A					
USE PREVIOUS EDITIONS					
For Release 2000/08/14 : CIA-RDP78-05867A00020					
PHOTO ANALYSIS					



CIA-RDP78-05867A000200700004-7

LOT NO. K-4498
 PROVINCE PEST
 SUBJECT AIRPORT
 MAP REFERENCE C
 LATITUDE 47 30N
 LONGITUDE 19 05E

AREA NO. 3237M
 HUNGARY
 PHOTO NO. 295989
 SUBJECT BUDAPEST
 MAP REFERENCE C
 LATITUDE 47 30N
 LONGITUDE 19 05E

5
 10
 15
 20
 25
 30
 35
 40
 45
 50

FOR UNCONTROLLED ANNOTATED MOSAIC

SEE CIA

DATE OF PHOTO	5 July 57	TYPE	8	QUALITY	3	CLASS	B	NO. OF CARDS	1	25X1A
CLASSIFICATION	S/No 2001/08/14									
FORM NO. 174	Approved For Release 2000/08/14 : CIA-RDP78-05867A000200700004-7									

PHOTO ANALYSIS REPORT

CIA-RDP78-05867A0002007000047

295990
HUNG
3237M
BER

LOT NO. K-4498	PROVINCE	SUBJECT PEST	MAP REFERENCE C	LATITUDE 47	LONGITUDE 19
SUBJECT	SUBJECT	SUBJECT	SUBJECT	SUBJECT	SUBJECT
		AIRPORT			
		PIAN			
		TAXIWAY. PART FOR			

PHOTO NO. 295990	LOT NO. K-4498	MAP REFERENCE C	LATITUDE 47 30N	LONGITUDE 19 05E
COUNTRY HUNGARY	PROVINCE			
AREA NO. 3237M	SUBJECT AK6	SUBJECT	SUBJECT	SUBJECT
	BUDAPEST		TERRAIN	AIR
	BOUND	AIRPORT	5	OF
	PART			17

(5) FOR UNCONTROLLED ANNOTATED MOSAIC
SEE CIA

25X1A

DATE OF PHOTO	TYPE	QUALITY	CLASS	NO. OF CARDS
5 July 57	B	3	B	1

CLASSIFICATION: Approved for Release 2000/08/14 : CIA-RDP78-05867A000200700004-7

Release 2000/08/14 CIA-RDP78-05867A000200700004-7

PHOTO NO 295991	LOT NO. K-4498	LATITUDE 30 N	LONGITUDE 19 05 E
COUNTRY HUNGARY	PROVINCE PEST	SUBJECT	SUBJECT
AREA NO 3237M	SUBJECT AK6	SUBJECT	SUBJECT
B U D A P E S T	T E R R A I N	15	A R
0 U N D	A I R P O R T	35	6 O F
P A R T \$		40	7
FOR UNCONTROLLED ANNOTATED MOSAIC			
SEE CIA			

25X1A

DATE OF PHOTO	TYPE	QUALITY	CLASS	NO. OF CARDS
July 5 7	8	3	B 1	

Approved for Release 2000/08/14 : CIA-RDP78-05867A000200700004-7

CLASSIFICATION
S/1/8

PHOTO ANALYSIS REPORT

4: CIA-RDP78-05867A0002007000047

FORM NO. 174	CLASSIFICATION	DATE OF PHOTO	TYPE	QUALITY	LOT NO.	PROVINCE	SUBJECT	MAP REF.
174		5 JULY 57	8		R-4448	PEU	GARY AKY ALPESIT VIEWINT	
UJ FAXIWAY PART 7 OF 7 PAGES FOR SKE								

Approved For Release 2000/08/14 : CIA-RDP78-05867A000200700004

5 July 57
1/1000/CC

PHOTO ANALYSIS REPORT

Approved For Release

PHOTO NO. 295933

ICF NO. K-4498

MAP REFERENCE C

LATITUDE 47 30N

LONGITUDE 19 05E

COUNTRY HUNGARY

PROVINCE PEST

AREA NO. 3237M SUBJECT AK4

B U D I A P E S T

E R I A L V I E W

A I R P O R T.

JA

PHOTO NO. *2000/08/14* LOT NO. *14* MAP REFERENCE *CIA-RDP78-05867A000200700004* LATITUDE *33 53* LONGITUDE *25 W*

COUNTRY *URUGUAY* PROVINCE *SORIANO*

AREA NO.	SUBJECT	SUBJECT	SUBJECT	SUBJECT	SUBJECT	SUBJECT	SUBJECT
<i>16</i>	<i>ALV</i>						
<i>5</i>	<i>PA</i>	<i>PA</i>	<i>IRA</i>		<i>15</i>	<i>DOCK</i>	<i>20</i>
<i>23</i>	<i>PA</i>	<i>PA</i>	<i>IRA</i>		<i>35</i>	<i>DOCK</i>	<i>20</i>
<i>30</i>	<i>PA</i>	<i>PA</i>	<i>IRA</i>				
<i>50</i>	<i>PA</i>	<i>PA</i>	<i>IRA</i>				

25X1A

DATE OF PHOTO	TYPE	QUALITY	CLASS	NO. OF CARDS	SOURCE OF PHOTOGRAPH
<i>2000/08/14</i>	<i>W</i>	<i>W</i>	<i>H</i>	<i>1</i>	<i>[REDACTED]</i>

Approved For Release 2000/08/14 : CIA-RDP78-05867A000200700004-7

PHOTO NO. 58 LOT NO. 25W MAP REFERENCE 58 LATITUDE 58 LONGITUDE 25W

COUNTRY URUGUAY PROVINCE SORIANO

AREA NO	SUBJECT	SUBJECT	SUBJECT	SUBJECT	SUBJECT	SUBJECT	SUBJECT	SUBJECT
<u>S 16 H</u>	<u>ALA</u>	<u>026</u>						
<u>N 10 V A</u>		<u>PALM</u>	<u>RA</u>			<u>15</u>	<u>DOCK</u>	<u>20</u>
<u>25</u>	<u>R</u>	<u>RIVER</u>		<u>30</u>	<u>BAN</u>	<u>35</u>	<u>W</u>	<u>40</u>
<u>45</u>		<u>CANAL</u>		<u>50</u>	<u>W</u>			

25X1A

DATE OF PHOTO	TYPE	QUALITY	CLASS	NO. OF CARDS	SOURCE OF PHOTOGRAPH
	<u>S 3 H</u>	<u>3</u>	<u>A</u>	<u>2</u>	

CLASSIFICATION SECRET CAPTIONED BY [Signature]
 Approved For Release 2000/08/14 : CIA-RDP78-05867A000200700004-7

PHOTO NO. ~~05007~~ LOT NO. ~~05007~~ MAP REFERENCE ~~05007~~ LATITUDE ~~05007~~ LONGITUDE ~~05007~~
 Approved For Release 2000/08/14 : CIA-RDP78-05867A000200700004-7 58 25N

COUNTRY URUGUAY PROVINCE SORIANO

AREA NO	SUBJECT	SUBJECT	SUBJECT	SUBJECT	SUBJECT	SUBJECT	SUBJECT	SUBJECT
<u>516H</u>	<u>AKU</u>							
<u>NUVA</u>	<u>PA</u>	<u>LA</u>	<u>RA</u>					
<u>ING</u>	<u>PA</u>	<u>LA</u>	<u>RA</u>					
<u>HOVA</u>	<u>PA</u>	<u>LA</u>	<u>RA</u>					

25X1A

DATE OF PHOTO	TYPE	QUALITY	CLASS	NO. OF CARDS	SOURCE OF PHOTOGRAPH
	<u>34</u>	<u>2A</u>	<u>A</u>	<u>1</u>	

CLASSIFICATION SECRET CAPTIONED BY [Signature]
 Approved For Release 2000/08/14 : CIA-RDP78-05867A000200700004-7

PHOTO NO. 2000/08/14 LOT NO. 77-094 MAP REFERENCE 58 25 N LONGITUDE

COUNTRY URUGUAY PROVINCE SORIANO

AREA NO	SUBJECT	SUBJECT	SUBJECT	SUBJECT	SUBJECT	SUBJECT	SUBJECT	SUBJECT
<u>5</u>	<u>SEA</u>	<u>CE</u>	<u>ALA</u>	<u>DE</u>				<u>20</u>
<u>10</u>	<u>BUENA</u>	<u>PALMIRA</u>			<u>15</u>	<u>MUNIC</u>		<u>40</u>
<u>25</u>	<u>PAL</u>	<u>WATER</u>	<u>HOUSE</u>		<u>35</u>	<u>ON</u>	<u>R</u>	
<u>45</u>	<u>DOCK</u>	<u>ON</u>	<u>L</u>					

25X1A

DATE OF PHOTO	TYPE	QUALITY	CLASS	NO. OF CARDS	SOURCE OF PHOTOGRAPH
<u>S 3</u>	<u>H</u>	<u>W</u>	<u>H</u>	<u>W</u>	

CLASSIFIED SECRET CAPTIONED BY SECRET

PHOTO NO. **295999** LOT NO. **1174** MAP REFERENCE **53524** LATITUDE **58 25 N**
 Approved For Release 2000/08/14 : CIA-RDP78-05867A000200700004-7

COUNTRY **URUGUAY** PROVINCE **SORIANO**
AREA NO **516 H 536**
NUEVA PALMIRA SUBJECT **15** **thorpe**
LINE FROM SUBJECT **35** **UNICIPAL**
DOCK SUBJECT **50**

25X1A

DATE OF PHOTO	TYPE	QUALITY	CLASS	NO. OF CARDS	SOURCE OF PHOTOGRAPH
534	W	W	H	1	[REDACTED]

PHOTO NO: 296000 LOT NO: 1000 MAP REFERENCE: 43 5 24 LONGITUDE: 53 25 W

COUNTRY: Approved For Release 2000/08/14 : CIA-RDP78-05867A000200700004-7 PROVINCE: URUGUAY

AREA NO: 564 SUBJECT: 026

PROVINCE: SORIANO

NUEVA	10	PALMIRA	15	APENIA	20
VIEW	25	LOOKING	35	UP	40
UP	45		50	R	

25X1A

DATE OF PHOTO	TYPE	QUALITY	CLASS	NO. OF CARDS	SOURCE OF PHOTOGRAPH
03 8	W	H	1		

CLASSIFICATION: O U S S E C R E T

APPROVED BY: [Signature] DATE: 2000/08/14

FORM NO. 1 Jan 65 174 USE PREVIOUS EDITIONS

CAPTIONED BY: [Signature] DATE: 2000/08/14

PHOTO ANALYSIS REPORT

PHOTO NO. 8000-174
 Approved For Release 2000/08/14 : CIA-RDP78-05867A000200700004-7
 LOT 15
 MAP REFERENCE
 LATITUDE 57
 LONGITUDE 51W

COUNTRY URUGUAY PROVINCE COLONIA

AREA NO	SUBJECT	SUBJECT	SUBJECT	SUBJECT	SUBJECT	SUBJECT	SUBJECT
616H	ALA						
COLONIA		10	UD	do	ch	15	20
MOVING		25	30	CRAN	el	25	40
		45	50				

25X1A

DATE OF PHOTO	TYPE	QUALITY	CLASS	NO. OF CARDS	SOURCE OF PHOTOGRAPH
57	W	4	3	4	1

CLASSIFICATION Approved For Release 2000/08/14 : CIA-RDP78-05867A
 CAPTIONED BY

PHOTO NO. **Approved For Release 2000/08/14 : CIA-RDP78-05867A900300700001** LOT NO. **1111** MAP REFERENCE **34 287** LATITUDE **57 51N** LONGITUDE

COUNTRY **URUGUAY** PROVINCE **COLONIA**

AREA NO	SUBJECT	SUBJECT	SUBJECT	SUBJECT	SUBJECT	SUBJECT	SUBJECT	SUBJECT
6164	D35							
COLONIA	5	A	15	RIVER	15	BANK	20	
LOOK	25	DOWN	35	RIVER	35	DOWN	40	
NO	45	DOWN	50					

25X1A

DATE OF PHOTO	TYPE	QUALITY	CLASS	NO. OF CARDS	SOURCE OF PHOTOGRAPH
	53	43	4	11	

CLASSIFICATION **Approved For Release 2000/08/14 : CIA-RDP78-05867A900300700001** CAPTIONED BY

PHOTO NO. 6500 LOT NO. 10 MAP REFERENCE AP 200700001 LATITUDE 57 LONGITUDE 51W
 Approved For Release 2000/08/14 : CIA-RDP78-05867A000200700001

COUNTRY URUGUAY PROVINCE COLONIA

AREA NO	SUBJECT	SUBJECT	SUBJECT	SUBJECT	SUBJECT	SUBJECT	SUBJECT	SUBJECT
<u>6164</u>	<u>220</u>							
<u>COLONIA</u>			<u>10</u>	<u>VD</u>		<u>19</u>	<u>BLdg</u>	<u>20</u>
<u>OKING</u>	<u>25</u>	<u>DOWN</u>	<u>10</u>	<u>RIVER</u>		<u>35</u>	<u>4</u>	<u>40</u>
<u>DOCK</u>	<u>45</u>		<u>50</u>					

25X1A

DATE OF PHOTO	TYPE	QUALITY	CLASS	NO. OF CARDS	SOURCE OF PHOTOGRAPH
	<u>53</u>	<u>43</u>	<u>4</u>	<u>1</u>	

CLASSIFICATION Approved For Release 2000/08/14 : CIA-RDP78-05867A000200700001 CAPTIONED BY [REDACTED]

PHOTO NO. 000001 LOT NO. 000001 MAP REFERENCE 000001 LATITUDE 07 57 S LONGITUDE 51 W
 Approved For Release 2000/08/14 : CIA-RDP78-05867A000200760004

COUNTRY URUGUAY PROVINCE COLONIA

AREA NO. 616H SUBJECT ALA SUBJECT ALA SUBJECT ALA SUBJECT ALA SUBJECT ALA SUBJECT ALA SUBJECT ALA SUBJECT ALA

C 0 L 0 N i A 10 C 0 D 0 C X 15 0 0 20

V P N P 0 25 P H 30 R i g H T 35 N 0 0 40

V P N P 0 45 W A L 50 R i g H T 55 N 0 0 60

DATE OF PHOTO 53 TYPE H QUALITY 3 CLASS 4 NO. OF CARDS 1 SOURCE OF PHOTOGRAPH 25X1A

CLASSIFICATION Approved For Release 2000/08/14 : CIA-RDP78-05867A000200760004 CAPTIONED BY [REDACTED]

PHOTO NO: ~~9~~ Approved For Release 2000/08/14 : CIA-RDP78-05867A000200700043
LOT NO: ~~1~~
MAP REFERENCE: ~~1~~
LATITUDE: ~~1~~ 57
LONGITUDE: ~~1~~ 51W

COUNTRY: URUGUAY PROVINCE: COLONIA

AREA NO	SUBJECT	SUBJECT	SUBJECT	SUBJECT	SUBJECT	SUBJECT	SUBJECT	SUBJECT
616H	AHU	036						
COLONIA								
PTA								
PTA								
PTA								

25X1A

DATE OF PHOTO	TYPE	QUALITY	CLASS	NO. OF CARDS	SOURCE OF PHOTOGRAPH
53	3	3	H	2	[REDACTED]

CLASSIFICATION: Approved For Release 2000/08/14 : CIA-RDP78-05867A000200700043
CAPTIONED BY: [REDACTED]

PHOTO NO. 296006 LOT NO. ARR MAP REFERENCE ARR LATITUDE 57 00 00 S LONGITUDE 57 51 W
 Approved For Release 2000/08/14 : CIA-RDP78-05867A000200700007

COUNTRY URUGUAY PROVINCE COLONIA

AREA NO	SUBJECT	SUBJECT	SUBJECT	SUBJECT	SUBJECT	SUBJECT	SUBJECT	SUBJECT
<u>616H</u>	<u>ARR</u>							
<u>COLONIA</u>								
<u>BOVINIA</u>								

DATE OF PHOTO	TYPE	QUALITY	CLASS	NO. OF CARDS	SOURCE OF PHOTOGRAPH
<u>53</u>	<u>A</u>	<u>3</u>	<u>H</u>	<u>1</u>	<u>25X1A</u>

CLASSIFICATION Approved For Release 2000/08/14 : CIA-RDP78-05867A000200700007 CAPTIONED BY [REDACTED]

PHOTO NO. *Approved For Release 2000/08/14 : CIA-RDP78-05867A000200700047* LOT NO. *57* MAP REFERENCE *57* LATITUDE *57* LONGITUDE *51W*

COUNTRY *URUGUAY* PROVINCE *COLONIA*

AREA NO	SUBJECT	SUBJECT	SUBJECT	SUBJECT	SUBJECT	SUBJECT	SUBJECT
<i>616H</i>	<i>CBS</i>						
<i>C O L O N I A</i>	<i>0</i>	<i>0</i>	<i>H</i>	<i>0</i>	<i>15</i>	<i>H</i>	<i>20</i>
<i>A N A</i>	<i>25</i>	<i>P A T R O</i>	<i>30</i>	<i>P</i>	<i>35</i>	<i>N</i>	<i>40</i>
	<i>45</i>		<i>50</i>			<i>A</i>	<i>55</i>

25X1A

DATE OF PHOTO	TYPE	QUALITY	CLASS	NO. OF CARDS	SOURCE OF PHOTOGRAPH
	<i>53</i>	<i>4</i>	<i>3</i>	<i>4</i>	<i>1</i>

CLASSIFICATION *Approved For Release 2000/08/14 : CIA-RDP78-05867* CAPTIONED BY *Approved For Release 2000/08/14 : CIA-RDP78-05867*

PHOTO NO. 29 Approved For Release 2009/08/14 : CIA-RDP78-05867A000200700004-9

LOT NO. 36 11W

COUNTRY URUGUAY PROVINCE MONTEVIDEO

AREA NO 526A

SUBJECT	SUBJECT	SUBJECT	SUBJECT	SUBJECT	SUBJECT	SUBJECT	SUBJECT
5	10	15	20				
25	30	35	40				
45	50						

25X1A

DATE OF PHOTO	TYPE	QUALITY	CLASS	NO. OF CARDS	SOURCE OF PHOTOGRAPH
534	N	N	H	1	

CLASSIFICATION Approved For Release 2009/08/14 : CIA-RDP78-05867A

CAPTIONED BY

FORM NO. 174 USE PREVIOUS EDITIONS

PHOTO ANALYSIS REPORT

GPO 9:18791

PHOTO NO. APPROVED FOR RELEASE 2000/08/14 : CIA-RDP78-05867A000200700094-4 LOT NO. 11-112 MAP REFERENCE 37 557 56 LATITUDE 37 557 56 LONGITUDE 11W

COUNTRY URUGUAY PROVINCE Montevideo

AREA NO. 626H SUBJECT D22 SUBJECT C62 SUBJECT SUBJECT SUBJECT SUBJECT SUBJECT SUBJECT

<u>5</u>	<u>10</u>	<u>15</u>	<u>20</u>	<u>25</u>	<u>30</u>	<u>35</u>	<u>40</u>
<u>10</u>	<u>20</u>	<u>30</u>	<u>40</u>	<u>50</u>			

MONTEVIDEO BEACH IN
ROOFTOP

DATE OF PHOTO	TYPE	QUALITY	CLASS	NO. OF CARDS	SOURCE OF PHOTOGRAPH
	<u>534</u>	<u>34</u>	<u>4</u>	<u>2</u>	<u>25X1A</u>

CLASSIFICATION APPROVED FOR RELEASE 2000/08/14 : CIA-RDP78-05867A CAPTIONED BY FT

Approved For Release 2000/08/14 : CIA-RDP78-05867A000200700004-5

REF ID NO. LGT NO. MAP REFERENCE LATITUDE LONGITUDE
 56 11W

COUNTRY PROVINCE
 URUGUAY Montevideo

SUBJ. NO.	SUBJECT	SUBJECT	SUBJECT	SUBJECT	SUBJECT	SUBJECT	SUBJECT	SUBJECT
1	WASH CO2	ALA						
5	RONT	oid	PO		15	ART		20
25	WEST	NO	NT		35	LEFT		40
45	ROOF	TOP	5					

25X1A

DATE OF PHOTO	TYPE	QUALITY	CLASS	NO. OF CARDS	SOURCE OF PHOTOGRAPH
	5	2	4	2	

CLASSIFICATION CAPTIONED BY
 Approved For Release 2000/08/14 : CIA-RDP78-05867A000200700004-5

PHOTO NO. Approved For Release 2000/08/14 : CIA-RDP78-05867A000200700004 LOT NO. 37 558 MAP REFERENCE 57 558 LATITUDE 57° 55' S LONGITUDE 11° W

COUNTRY URUGUAY PROVINCE MONTEVIDEO

AREA NO.	SUBJECT	SUBJECT	SUBJECT	SUBJECT	SUBJECT	SUBJECT	SUBJECT	SUBJECT	SUBJECT
<u>6264</u>	<u>ALATA</u>	<u>ABD</u>							
	<u>Montevideo</u>	<u>SA</u>	<u>STAN</u>	<u>AND</u>	<u>A</u>	<u>G</u>			
	<u>MAV</u>	<u>ROAD</u>	<u>ADMIN</u>	<u>ST</u>	<u>ST</u>	<u>ST</u>	<u>ST</u>	<u>ST</u>	<u>ST</u>
	<u>REF</u>	<u>ON</u>	<u>DOCK</u>	<u>ST</u>	<u>ST</u>	<u>ST</u>	<u>ST</u>	<u>ST</u>	<u>ST</u>

↑
UNIDENTIFIED

DATE OF PHOTO	TYPE	QUALITY	CLASS	NO. OF CARDS	SOURCE OF PHOTOGRAPH
<u>14</u>	<u>W</u>	<u>4</u>	<u>2</u>	<u>4</u>	<u>25X1A</u>

CLASSIFICATION Approved For Release 2000/08/14 : CIA-RDP78-05867A000200700004 CAPTIONED Approved For Release 2000/08/14 : CIA-RDP78-05867A000200700004

Approved For Release 2000/08/14 : CIA-RDP78-05867A000200700004

PHOTO NO. *00000000* LOC. NO. *00000000* MAP REFERENCE *00000000* LATITUDE *00° 00' 00" S* LONGITUDE *00° 00' 00" W*

COUNTRY *URUGUAY* PROVINCE *Montevideo*

AREA NO.	SUBJECT	SUBJECT	SUBJECT	SUBJECT	SUBJECT	SUBJECT	SUBJECT	SUBJECT
<i>00000000</i>	<i>00000000</i>	<i>00000000</i>	<i>00000000</i>	<i>00000000</i>	<i>00000000</i>	<i>00000000</i>	<i>00000000</i>	<i>00000000</i>
<i>00000000</i>	<i>00000000</i>	<i>00000000</i>	<i>00000000</i>	<i>00000000</i>	<i>00000000</i>	<i>00000000</i>	<i>00000000</i>	<i>00000000</i>
<i>00000000</i>	<i>00000000</i>	<i>00000000</i>	<i>00000000</i>	<i>00000000</i>	<i>00000000</i>	<i>00000000</i>	<i>00000000</i>	<i>00000000</i>
<i>00000000</i>	<i>00000000</i>	<i>00000000</i>	<i>00000000</i>	<i>00000000</i>	<i>00000000</i>	<i>00000000</i>	<i>00000000</i>	<i>00000000</i>

25X1A

DATE OF PHOTO	TYPE	QUALITY	CLASS	NO. OF CARDS	SOURCE OF PHOTOGRAPH
<i>00000000</i>	<i>00000000</i>	<i>00000000</i>	<i>00000000</i>	<i>00000000</i>	<i>00000000</i>

CLASSIFICATION *00000000* CAPTIONED BY *00000000*
 Approved For Release 2000/08/14 : CIA-RDP78-05867A000200700004

PHOTO NO. 296012 LOT NO. 1000 MAP REFERENCE 2000/08/14 : CIA-RDP78-05867A000200700004 LATITUDE 56 LONGITUDE 11W

COUNTRY URUGUAY PROVINCE Montevideo

AREA NO	SUBJECT	SUBJECT	SUBJECT	SUBJECT	SUBJECT	SUBJECT	SUBJECT	SUBJECT
<u>626</u>	<u>422</u>	<u>C62</u>	<u>C48</u>	<u>C50</u>				
<u>30</u>	<u>15</u>	<u>10</u>	<u>5</u>	<u>20</u>				
<u>BONT</u>	<u>CO</u>	<u>VID</u>	<u>PO</u>	<u>BR</u>	<u>ACH</u>			
<u>GO</u>	<u>LA</u>	<u>CO</u>	<u>UT</u>	<u>RE</u>	<u>CI</u>	<u>TY</u>		
<u>TR</u>	<u>ET</u>							

25X1A

DATE OF PHOTO	TYPE	QUALITY	CLASS	NO. OF CARDS	SOURCE OF PHOTOGRAPH
	<u>33</u>	<u>8</u>	<u>3</u>	<u>4</u>	<u>7</u>

CLASSIFICATION Approved For Release 2000/08/14 : CIA-RDP78-05867A000200700004 CAPTIONED BY [Signature]

Approved For Release 2009/08/14 : CIA-RDP78-05867A000200260004


PHOTO NO.	LOT NO.	MAP REFERENCE	LATITUDE	LONGITUDE	
2987			56	11W	
COUNTRY	PROVINCE				
URUGUAY	Montevideo				
AREA NO.	SUBJECT	SUBJECT	SUBJECT	SUBJECT	
6264	CG2	AL9	ALC		
10	15	20	25	30	
30	35	40	45	50	
55	60	65	70	75	
80	85	90	95	100	
105	110	115	120	125	
130	135	140	145	150	
155	160	165	170	175	
180	185	190	195	200	
205	210	215	220	225	
230	235	240	245	250	
255	260	265	270	275	
280	285	290	295	300	
305	310	315	320	325	
330	335	340	345	350	
355	360	365	370	375	
380	385	390	395	400	
405	410	415	420	425	
430	435	440	445	450	
455	460	465	470	475	
480	485	490	495	500	
505	510	515	520	525	
530	535	540	545	550	
555	560	565	570	575	
580	585	590	595	600	
605	610	615	620	625	
630	635	640	645	650	
655	660	665	670	675	
680	685	690	695	700	
705	710	715	720	725	
730	735	740	745	750	
755	760	765	770	775	
780	785	790	795	800	
805	810	815	820	825	
830	835	840	845	850	
855	860	865	870	875	
880	885	890	895	900	
905	910	915	920	925	
930	935	940	945	950	
955	960	965	970	975	
980	985	990	995	1000	
DATE OF PHOTO	TYPE	QUALITY	CLASS	NO. OF CARDS	SOURCE OF PHOTOGRAPHY
	B3	B	H3	3	25X1A
CLASSIFICATION	CAPTIONED BY				
Approved For Release 2009/08/14 : CIA-RDP78-05867A000200260004					
FORM NO. 174 USE PREVIOUS EDITIONS	PHOTO ANALYSIS REPORT				

PHOTO NO. **206015** LOT NO. **187** MAP REFERENCE **Approved For Release 2000/08/14 : CIA-RDP78-05867A000200700097** LATITUDE **34° 56' S** LONGITUDE **11° W**

COUNTRY **URUGUAY** PROVINCE **MONTEVIDEO**

AREA NO	SUBJECT	SUBJECT	SUBJECT	SUBJECT	SUBJECT	SUBJECT	SUBJECT	SUBJECT	SUBJECT
626H	AL9	CG2	ALC						
MONTEVIDEO	5	10	15	20	25	30	35	40	45
MONTEVIDEO	5	10	15	20	25	30	35	40	45
MONTEVIDEO	5	10	15	20	25	30	35	40	45

25X1A

DATE OF PHOTO	TYPE	QUALITY	CLASS	NO. OF CARDS	SOURCE OF PHOTOGRAPH
12	2	2	H	3	

CLASSIFICATION **Approved For Release 2000/08/14 : CIA-RDP78-05867A000200700097** CAPTIONED BY **[Redacted]**

PHOTO NO. **296015** LOT NO. **2009/08/14** MAP REFERENCE **CIA-RDP78-05867A000200700004-7** LONGITUDE **76 27E**
 Approved For Release 2000/08/14 : CIA-RDP78-05867A000200700004-7

COUNTRY **India** PROVINCE **Punjab**

AREA NO	SUBJECT	SUBJECT	SUBJECT	SUBJECT	SUBJECT	SUBJECT	SUBJECT	SUBJECT
455U	A42	AGP						
BHAKRA			HYDROELECTRI					
C	POWER	DAM	UNDER	CON				
N	TRUCTION							

Looking upstream from right abutment.

25X1A

DATE OF PHOTO	TYPE	QUALITY	CLASS	NO. OF CARDS	SOURCE OF PHOTOGRAPH
MAR. 5 7 4	1	4	2		

CLASSIFICATION **Approved For Release 2000/08/14 : CIA-RDP78-05867A000** CAPTIONED BY **[REDACTED]**
 FORM NO. 174 USE PREVIOUS EDITIONS PHOTO ANALYSIS REPORT GPO 916791

PHOTO NO. 29617	LOT NO.	MAP REFERENCE	LATITUDE	LONGITUDE			
Approved For Release 2000/08/14 : CIA-RDP78-05867A000200700004-7 76 27E							
COUNTRY	INDIA						
AREA NO.	Punjab						
SUBJECT	SUBJECT	SUBJECT	SUBJECT	SUBJECT			
455U	A42	A6P					
B H A K R A		H Y D R O E L E C T R I					
C P O W E R		D A M U N D E R					
N S T R U C T I O N							
Looking upstream from downstream coffer dam. Spillway, main dam and trestles 6, 3, 2 + 1.							
DATE OF PHOTO	TYPE	QUALITY	CLASS	NO. OF CARDS	SOURCE OF PHOTOGRAPH	25X1A	
MAR 68	57	4	1	4	2		
CLASSIFICATION	CAPTIONED BY						
Approved For Release 2000/08/14 : CIA-RDP78-05867A000200700004-7	DUO						
FORM NO. 174 1 Jun 56	USE PREVIOUS EDITIONS				PHOTO ANALYSIS REPORT		GPO 918791

PHOTO NO. **296012** LOT NO. **2000/08/14** MAP REFERENCE **78-05867A000200700004-7** LATITUDE **30 23N** LONGITUDE **76 27E**
 Approved For Release 2000/08/14 : CIA-RDP78-05867A000200700004-7

COUNTRY **India** PROVINCE **Punjab**

AREA NO	SUBJECT	SUBJECT	SUBJECT	SUBJECT	SUBJECT	SUBJECT	SUBJECT	SUBJECT
455U	AH2	AGP						
B	H	A	K	R	A	H	D	R
C	P	O	W	E	R	D	A	M
N	S	T	R	U	C	U	N	D
I	R	E	C	T	I	O	N	I
5	15	20	25	30	35	40	45	50

Looking upstream. Right diversion tunnel, mixer plant, right & left abutments, and trestles 1, 2, 3 & 6.

25X1A

DATE OF PHOTO	TYPE	QUALITY	CLASS	NO. OF CARDS	SOURCE OF PHOTOGRAPH
March	57	4	1	4	2

CLASSIFICATION **DUO** CAPTIONED BY **5**
 Approved For Release 2000/08/14 : CIA-RDP78-05867A000200700004-7

PHOTO NO. 29866 Approved For Release 2000/08/14 : CIA-RDP78-05867A000200700004-7

COUNTRY India PROVINCE Punjab

AREA NO. 455LL SUBJECT A42 SUBJECT A6P

BHAKRA HYDROELECTRIC
 POWER DAM UNDER CON-
 STRUCTION

Looking toward right abutment. ~~down~~
 ↓
 down stream

25X1A

DATE OF PHOTO	TYPE	QUALITY	CLASS	NO. OF CARDS	SOURCE OF PHOTOGRAPH
MAR. 57	4	1	4	2	[REDACTED]

PHOTO NO. 296020	LOT NO. 2904/0814	MAP REFERENCE CIA-RDP78-05867A0020070004-7	LATITUDE 76	LONGITUDE 27E
COUNTRY India		PROVINCE Punjab		
AREA NO. 455U	SUBJECT A42	SUBJECT A6P	SUBJECT	SUBJECT
BHAKRA	5	HYDROELECTRI	15	20
C POWER	25	DAM	35	40
UNSTRUCTION.	45		50	
Looking downstream toward left abutment Elev. 1450 elevation.				
DATE OF PHOTO	TYPE	QUALITY	CLASS	NO. OF CARDS
MAR. 5 7 4	1	4	2	
CLASSIFICATION	CAPTIONED BY			
	S			

25X1A



PHOTO NO. 9901
 Approved For Release 2000/08/14 : CIA-RDP78-05867A000200700004-7
 LOT NO. 3475
 MAP REFERENCE 2602846
 LATITUDE 76
 LONGITUDE 27E

COUNTRY INDIA PROVINCE Punjab

AREA NO 455U SUBJECT H42 SUBJECT A6P
 BHAK⁵RIA HY¹⁰DR¹⁵O¹⁵E¹⁵L¹⁵E¹⁵C¹⁵T¹⁵R¹⁵I²⁰
 C²⁵I²⁵P²⁵O²⁵W²⁵E²⁵R²⁵D³⁰A³⁰M³⁰U³⁵N³⁵D³⁵E³⁵R³⁵C⁴⁰O
 N⁴⁵S⁴⁵T⁴⁵R⁴⁵U⁴⁵C⁴⁵T⁴⁵I⁴⁵O⁴⁵U⁵⁰

Looking downstream to center of upstream
 coffee dam.

25X1A



DATE OF PHOTO	TYPE	QUALITY	CLASS	NO. OF CARDS	SOURCE
MARCH 5 7	4	1	4	2	

CLASSIFICATION AUTH
 Approved For Release 2000/08/14 : CIA-RDP78-05867A000200700004-7
 CAPTIONED BY S

PHOTO NO. 29615 LOT NO. 991 MAP REFERENCE 7A000200700004-7 LATITUDE 76 27E LONGITUDE

COUNTRY India PROVINCE Punjab

AREA NO	SUBJECT	SUBJECT	SUBJECT	SUBJECT	SUBJECT	SUBJECT	SUBJECT	SUBJECT
<u>455U</u>	<u>A42</u>	<u>A6P</u>	<u>AKG</u>	<u>AKW</u>				
<u>BHAKRA</u>	<u>RA</u>		<u>HYDRO</u>	<u>ELECTRI</u>				
<u>C</u>	<u>POWER</u>	<u>DAM</u>	<u>UNDER</u>	<u>CO</u>				
<u>N</u>	<u>STRUCTION</u>	<u>N</u>						

Upstream from dam site. Permanent road & rail bridge to right power house.

25X1A

DATE OF PHOTO	TYPE	QUALITY	CLASS	NO. OF CARDS	SOURCE OF PHOTOGRAPH
<u>March</u>	<u>57</u>	<u>4</u>	<u>1</u>	<u>4</u>	<u>24</u>

CLASSIFICATION OLD CAPTIONED BY B

PHOTO NO: 25002
 Approved For Release 2000/08/14 : CIA-RDP78-05867A000200700004-7
 LOT NO: 7-2507
 MAP REFERENCE: A000200700004-7
 LONGITUDE:

COUNTRY: NEPAL
 PROVINCE:

SERIAL NO	SUBJECT	SUBJECT	SUBJECT	SUBJECT	SUBJECT	SUBJECT	SUBJECT	SUBJECT
622	D10	D39	AKT					
LOG	5 BRD	10 G	15 ON	20 T	25	30	35	40
EATY	25 RD	30	35	40	45	50		

DATE OF PHOTO	TYPE	QUALITY	CLASS	NO. OF CARDS	SOURCE OF PHOTOGRAPH
May 56	4	2	4	3	25X1A
CLASSIFICATION: Approved For Release 2000/08/14 : CIA-RDP78-05867				CAPTIONED BY: [Redacted]	

PHOTO NO: Approved For Release 2000/08/14 : CIA-RDP78-05867A000200700004-7 LONGITUDE: _____

COUNTRY: NEPAL PROVINCE: _____

AREA NO	SUBJECT	SUBJECT	SUBJECT	SUBJECT	SUBJECT	SUBJECT	SUBJECT	SUBJECT
<u>6U</u>	<u>ALF</u>							
<u>E</u>	<u>R</u>	<u>O</u>	<u>D</u>	<u>E</u>	<u>T</u>	<u>R</u>	<u>A</u>	<u>C</u>
<u>-</u>	<u>O</u>	<u>R</u>	<u>D</u>	<u>S</u>	<u>F</u>	<u>O</u>	<u>O</u>	<u>T</u>

Approaching Katmandu valley from Tingria.

DATE OF PHOTO	TYPE	QUALITY	CLASS	NO. OF CARDS	SOURCE OF PHOTOGRAPH
<u>May 5 6.</u>	<u>4</u>	<u>2</u>	<u>4</u>	<u>1</u>	<u>25X1A</u>

CLASSIFICATION: _____ CAPTIONED BY: _____

PHOTO NO. **Approved For Release 2009/08/14 : CIA-RDP78-05867A000200700004-7** LOT NO. **8-2501** MAP REFERENCE **E 21 P3N** LONGITUDE **85 19E**

COUNTRY **NEPAL** PROVINCE

AREA NO	SUBJECT	SUBJECT	SUBJECT	SUBJECT	SUBJECT	SUBJECT	SUBJECT	SUBJECT
626	Q78							
R	A	T	M	A	N	D	U	10
I	T	I	N	E	R	A	N	15
M	U	S	I	C	I	A	N	20
T	I	T	E	M	P	L	E	25
								30
								35
								40

25X1A

DATE OF PHOTO	TYPE	QUALITY	CLASS	NO. OF CARDS	SOURCE OF PHOTOGRAPH
May 56		A2	4	1	

CLASSIFICATION **Approved For Release 2009/08/14 : CIA-RDP78-05867** CAPTIONED BY **RAH**

PHOTO NO. **296025** LOT NO. **2301** MAP REFERENCE **2743W** LONGITUDE **85 19E**
 Approved For Release 2000/08/14 : CIA-RDP78-05867A000200700094-7

COUNTRY **NEPAL** PROVINCE

AREA NO **GU** SUBJECT **C36** SUBJECT SUBJECT SUBJECT SUBJECT SUBJECT SUBJECT

K	A	T	M	A	N	D	U	10	R	O	Y	A	L	15	H	O	T	E	20
L								30						35					40
								45											

DATE OF PHOTO	TYPE	QUALITY	CLASS	NO. OF CARDS	SOURCE OF PHOTOGRAPH
May 5 6	4	2	4	1	25X1A
CLASSIFICATION	CAPTIONED BY				
Approved For Release 2000/08/14 : CIA-RDP78-05867					

PHOTO NO.		Approved For Release 2000/08/14 : CIA-RDP78-05867A000200700004-7		LOT NO.		2507		NAME (REFERENCE)		A000200700004-7		LATITUDE		LONGITUDE					
COUNTRY						NEPAL						PROVINCE							
AREA NO.		64		SUBJECT		AKU		SUBJECT		DID		SUBJECT		DID		SUBJECT		AHL	
LKG		S		O		N		RD		I		N		IRIS		S		Y	
L		R		V		V		ALLEY		35		C		ULTI		40			
V		A		T		E		D		50		F		I		E		L	
DATE OF PHOTO		TYPE		QUALITY		CLASS		NO. OF CARDS		SOURCE OF PHOTOGRAPH									
May 56		4		2		4		4		25X1A									
CLASSIFICATION		CAPTIONED BY								[REDACTED]									
Approved For Release 2000/08/14 : CIA-RDP78-05867A																			
FORM NO. 174		USE PREVIOUS EDITIONS		PHOTO ANALYSIS REPORT															

PHOTO NO. Approved For Release 2000/08/14 : CIA-RDP78-05867A000200700004-7

COUNTRY NEPAL PROVINCE

AREA NO	SUBJECT	SUBJECT	SUBJECT	SUBJECT	SUBJECT	SUBJECT	SUBJECT	SUBJECT
60	DID	D36	AKU					
L K G	⁵ S	¹⁰ O	¹⁵ U	²⁰ T	²⁵ H	³⁰ O	³⁵ N	⁴⁰ R
O N G	⁴⁵ T	⁵⁰ R	⁵⁵ I	⁶⁰ S	⁶⁵ U	⁷⁰ L	⁷⁵ I	⁸⁰ R

DATE OF PHOTO May 5 6 TYPE 4 QUALITY 2 CLASS 4 NO. OF CARDS 3 SOURCE OF PHOTOGRAPH 25X1A

CLASSIFICATION Approved For Release 2000/08/14 : CIA-RDP78-05867A000200700004-7 CAPTIONED BY


PHOTO NO. *Approved For Release 2000/08/14 : CIA-RDP78-05867A000200700004-7* LOT NO. *8-2381* LATITUDE *27° 45' N* LONGITUDE

COUNTRY *NEPAL* PROVINCE

AREA NO. *6U* SUBJECT *AKU* SUBJECT SUBJECT SUBJECT SUBJECT SUBJECT SUBJECT

<i>L</i>	<i>K</i>	<i>G</i>	<i>S</i>	<i>O</i>	<i>N</i>	<i>R</i>	<i>D</i>	<i>P</i>	<i>O</i>	<i>S</i>	<i>S</i>	<i>I</i>	<i>B</i>	<i>L</i>
<i>y</i>	<i>T</i>	<i>S</i>	<i>E</i>	<i>T</i>	<i>T</i>	<i>H</i>	<i>E</i>	<i>A</i>	<i>T</i>	<i>y</i>	<i>R</i>	<i>O</i>	<i>A</i>	<i>D</i>

25X1A

DATE OF PHOTO	TYPE	QUALITY	CLASS	NO. OF CARDS	SOURCE OF PHOTOGRAPH
<i>May 56</i>	<i>4</i>	<i>2</i>	<i>4</i>	<i>1</i>	

CLASSIFICATION *Approved For Release 2000/08/14 : CIA-RDP78-05867A* CAPTIONED BY

PHOTO NO. *258030* | APPROVED FOR RELEASE 2000/08/14 : CIA-RDP78-05867A000200700004-7 | LOT NO. *8-2501* | TITLE REFERENCE | LATITUDE | LONGITUDE

COUNTRY *NEPAL* | PROVINCE

AREA NO. *64* | SUBJECT *AKU* | SUBJECT | SUBJECT | SUBJECT | SUBJECT | SUBJECT | SUBJECT | SUBJECT

<i>D</i>	<i>0</i>	<i>N</i>	<i>J</i>	<i>E</i>	<i>(U R)</i>	<i>10</i>	<i>C</i>	<i>O</i>	<i>V</i>	<i>E</i>	<i>R</i>	<i>E</i>	<i>D</i>	<i>P</i>	<i>A</i>
<i>S</i>	<i>S</i>	<i>A</i>	<i>G</i>	<i>O</i>	<i>V</i>	<i>E</i>	<i>T</i>	<i>B</i>	<i>E</i>	<i>T</i>	<i>T</i>	<i>R</i>	<i>E</i>	<i>A</i>	
<i>T</i>	<i>y</i>	<i>R</i>	<i>D</i>	<i>L</i>	<i>K</i>	<i>G</i>	<i>W</i>								

25X1A

DATE OF PHOTO	TYPE	QUALITY	CLASS	NO. OF CARDS	SOURCE OF PHOTOGRAPH
<i>May 5 6</i>	<i>4</i>	<i>2</i>	<i>4</i>	<i>1</i>	[REDACTED]

CLASSIFICATION *SECRET* | CAPTIONED BY *[Signature]* | APPROVED FOR RELEASE 2000/08/14 : CIA-RDP78-05867A


PHOTO NO. **000001** For Release 2000/08/14 ; LOT NO. **7-2301** NAME REFERENCE **CIA-RDP78-05867A000200700004-7** LATITUDE _____ LONGITUDE _____

COUNTRY **NEPAL** PROVINCE _____

AREA NO	SUBJECT	SUBJECT	SUBJECT	SUBJECT	SUBJECT	SUBJECT	SUBJECT	SUBJECT
62	AKU	BID						
END	5	0	F	10	A	U	T	0
14	25	M	I	30	L	E	S	35
ANDU	45			50	N	E	0	40

AUTO - AUTOMOBILE

25X1A

DATE OF PHOTO	TYPE	QUALITY	CLASS	NO. OF CARDS	SOURCE OF PHOTOGRAPH
May 5 6 4		2	4	2	

Approved For Release 2000/08/14 : CIA-RDP78-05867A000200700004-7

PHOTO NO. LOT NO. 238 LATITUDE LONGITUDE

COUNTRY NEPAL PROVINCE

AREA NO.	SUBJECT	SUBJECT	SUBJECT	SUBJECT	SUBJECT	SUBJECT	SUBJECT	SUBJECT
<u>62</u>	<u>DIB</u>	<u>B36</u>	<u>D19</u>					
<u>L K G</u>	⁵ <u>S W</u>	<u>D O W N</u>	¹⁰ <u>T R I S U L I</u>					²⁰
<u>R I V E R</u>	²⁵	<u>U A L L E Y</u>	³⁰					⁴⁰
	⁴⁵		³⁰					

25X1A


DATE OF PHOTO	TYPE	QUALITY	CLASS	NO. OF CARDS	SOURCE OF PHOTOGRAPH
<u>May 56</u>	<u>4</u>	<u>2</u>	<u>4</u>	<u>3</u>	

PHOTO NO. 396137 LIST NO. 2000/08/14; CIA-RDP78-05867A000200700004-7 LONGITUDE

COUNTRY NEPAL PROVINCE

AREA NO	SUBJECT	SUBJECT	SUBJECT	SUBJECT	SUBJECT	SUBJECT	SUBJECT	SUBJECT
<u>6U</u>	<u>SIB</u>	<u>ALF</u>						
<u>T</u>	<u>I</u>	<u>B</u>	<u>E</u>	<u>T</u>	<u>T</u>	<u>R</u>	<u>E</u>	<u>A</u>
<u>L</u>	<u>S</u>	<u>H</u>	<u>A</u>	<u>B</u>	<u>I</u>	<u>R</u>	<u>\$</u>	<u>P</u>
								<u>A</u>
								<u>R</u>
								<u>K</u>
								<u>U</u>
								<u>T</u>
								<u>R</u>
								<u>A</u>
								<u>I</u>

25X1A


DATE OF PHOTO	TYPE	QUALITY	CLASS	NO. OF CARDS	SOURCE OF PHOTOGRAPH
<u>May 5 6 4</u>	<u>4</u>	<u>2</u>	<u>4</u>	<u>2</u>	

PHOTO NO. *2000/08/14* LOT NO. *250* MAP REFERENCE *2000/08/14* : CIA-RDP78-05867A000200700004-7 LATITUDE LONGITUDE

COUNTRY *NEPAL* PROVINCE

AREA NO. *GU* SUBJECT *E72* SUBJECT *E46* SUBJECT SUBJECT SUBJECT SUBJECT SUBJECT SUBJECT

C *H* *I* *L* *D* *R* *E* *N* *A* *T* *S* *H* *R* *I* *N* *E* *0*

N *T* *R* *A* *C* *K* *T* *O* *P* *A* *R* *K* *U* *40*

45 *25* *-*

DATE OF PHOTO *May 5 6 4* TYPE *2* QUALITY *4* CLASS *2* NO. OF CARDS *2* SOURCE OF PHOTOGRAPH *25X1A*

CLASSIFICATION *Approved For Release 2000/08/14 : CIA-RDP78-05867A* CAPTIONED BY *AAA*

PHOTO NO. **Approved For Release 2000/08/14 : CIA-RDP78-05867A000200700004-7** LOT NO. **23** MAP REFERENCE **23** LATITUDE **23** LONGITUDE

COUNTRY **NEPAL** PROVINCE

AREA NO	SUBJECT	SUBJECT	SUBJECT	SUBJECT	SUBJECT	SUBJECT	SUBJECT	SUBJECT	SUBJECT							
622	AH2	AH4	CT1													
F	L	A	I	L	I	N	G	B	A	R	L	E	Y	A	T	A
B	O	U	T	8	2	0	0	F	O	O	T	E	L	E	V	A
T	I	O	N													

DATE OF PHOTO	TYPE	QUALITY	CLASS	NO. OF CARDS	SOURCE OF PHOTOGRAPH
MAY 56	4	2	4	3	25X1A

CLASSIFICATION **Approved For Release 2000/08/14 : CIA-RDP78-05867A000200700004-7** CAPTIONED BY **[Signature]**

Approved For Release 2000/08/14 : CIA-RDP78-05867A000200700004-7

LONGITUDE 45°N 126°39'E

COUNTRY CHINA PROVINCE SUNGKIANG

AREA NO 6412 SUBJECT AES AGY

H A R B I N P I N - C H I A N G E

L E C A P P A R A T U S F A C T O R

y

ELEC = ELECTRIC

DATE OF PHOTO	TYPE	QUALITY	CLASS	NO. OF CARDS	SOURCE OF PHOTOGRAPH
Jan 57	4	2	3	2	25X1C

CLASSIFICATION Approved For Release 2000/08/14 : CIA-RDP78-05867A000200700004-7 CAPTIONED BY

Approved For Release 2000/08/14 : CIA-RDP78-05867A000200700004-7

PHOTO NO. 570107 MAP REFERENCE 77-22N 13 22E

COUNTRY CZECHOSLOVAKIA PROVINCE BOHEMIA

AREA NO.	SUBJECT	SUBJECT	SUBJECT	SUBJECT	SUBJECT	SUBJECT	SUBJECT	SUBJECT
027M	AFD							
P L Z E N		A S S E M B L I N G						
A T O R	A T	S K O D K A						W O R K S

ASSEMBLING STATOR FOR HYDRO-ELECTRIC POWER STATION ON VAV RIVER AT SKODA WORKS.

DATE OF PHOTO	TYPE	QUALITY	CLASS	NO. OF CARDS	SOURCE OF PHOTOGRAPH
—	1	2	4	1	CZECHOSLOVAK TRADE UNIONS #8-1956

CLASSIFICATION Approved For Release 2000/08/14 : CIA-RDP78-05867A000200700004-7 CAPTIONED BY 5/4

PHOTO NO	286828	LOT NO	70084	MAP REFERENCE	A00200700047	LATITUDE	113	LONGITUDE	15E
Approved For Release 2000/08/14 : CIA-RDP78-05867A000200700004-7									
COUNTRY	CHINA		PROVINCE KWANGTUNG						
AREA NO	98DL	SUBJECT	CDD	SUBJECT	AGZ	SUBJECT		SUBJECT	
	CANTON				EXHIBITION				H
	ALL		OF		CZECHOSLOVAK				
	A.								
Czechoslovak									
25X1A									
DATE OF PHOTO	MAY	56	4	2	3	2	[REDACTED]		
CLASSIFICATION	CONF				CAPTIONED BY BV				
Approved For Release 2000/08/14 : CIA-RDP78-05867A000200700004-7									
FORM NO. 174	USE PREVIOUS EDITIONS								PHOTO ANALYSIS REPORT
									13/1 (20)

PHOTO NO. **206078** LOT NO. **20008714** MAP REFERENCE **AR002007000047** LATITUDE **113** LONGITUDE **15E**

COUNTRY **CHINA** PROVINCE **KWANGTUNG**

AREA NO. **980L** SUBJECT **C5L** SUBJECT SUBJECT SUBJECT SUBJECT SUBJECT SUBJECT SUBJECT

CANTON ⁵ **CELEBRATING** ¹⁰ ¹⁵ ²⁰
SUCCESS ²⁵ **OF** ³⁰ **STATE-PRIVATE** ³⁵ ⁴⁰
ENTERPRISES ⁴⁵ ⁵⁰

JOINT STATE-PRIVATE ENTERPRISES.

25X1A

DATE OF PHOTO	TYPE	QUALITY	CLASS	NO. OF CARDS
	56	4	B2	3
				1

CLASSIFICATION **CONF** CAPTIONED BY **DH**

PHOTO NO	LOT NO	MAP REFERENCE	LATITUDE	LONGITUDE				
098012	3094							
Approved For Release 2000/08/14 : CIA-RDP78-05867A000200700004-7								
COUNTRY	PROVINCE							
CHINA	KWANGTUNG		113 15E					
AREA NO	SUBJECT	SUBJECT	SUBJECT	SUBJECT	SUBJECT	SUBJECT	SUBJECT	SUBJECT
980L	CSL							
CANTON	5	N	10	CELEBRATING	15	20		
SUCCESS	25	30	35	OF STATE-PRIVATE	40			
ENTERPRISE	45	50						
CELEBRATING SUCCESS OF JOINT STATE-PRIVATE ENTERPRISES								
25X1A								
DATE OF PHOTO	TYPE	QUALITY	CLASS	NO. OF CARDS				
5 6 4	2	3	1					
CLASSIFICATION	CAPTIONED BY							
CONF	Dy							
Approved For Release 2000/08/14 : CIA-RDP78-05867A000200700004-7								
FORM NO. 174	USE PREVIOUS EDITIONS			PHOTO ANALYSIS REPORT				63/4
								(20)

PHOTO NO. [] LOT NO. [] MAP REFERENCE [] LATITUDE [] LONGITUDE []
 Approved For Release 2000/08/14 : CIA-RDP78-05867A000200700004-7 113 15E

COUNTRY CHINA PROVINCE KWANGTUNG

AREA NO	SUBJECT	SUBJECT	SUBJECT	SUBJECT	SUBJECT	SUBJECT	SUBJECT	SUBJECT	SUBJECT
78DL	COO								
CANTON			THE			S	OUTHERN		
MAN	SION		19			S	TOR	REY	B
LDG	RIVER								

25X1A

DATE OF PHOTO	TYPE	QUALITY	CLASS	NO. OF CARDS	SOURCE
JUNE 56	4	2	3	1	[REDACTED]

CLASSIFICATION CONF CAPTIONED BY PV

Approved For Release 2000/08/14 : CIA-RDP78-05867A000200700004-7

PHOTO NO 296040	LOT NO K-171	MAP REFERENCE	LATITUDE	LONGITUDE 87 25E
COUNTRY INDIA		PROVINCE ORISSA		
AREA NO 225U	SUBJECT AH2	SUBJECT	SUBJECT	SUBJECT
H	I	R	A	K
				U
				D
				10
				11
				I
				R
				A
				K
				15
				U
				D
				20
				D
				A
				M
				25
				[
				C
				V
				E
				R
				A
				L
				30
				31
				F
				R
				O
				N
				T
				35
				36
				37
				38
				39
				40
				41
				42
				43
				44
				45
				50
DATE OF PHOTO ---		TYPE 4	QUALITY 3	CLASS 4
				NO. OF CARDS 1
		SOURCE OF PHOTOGRAPH BHAGIRATH, DELHI, JAN 57		
CLASSIFICATION OUO		CAPTIONED BY DES		
Approved For Release 2000/08/14 : CIA-RDP78-05867A000200700004-7				
FORM NO. 174 1 Aug 56 USE PREVIOUS EDITIONS				
PHOTO ANALYSIS REPORT				

PHOTO NO. 296043	LOT NO. K-1716A	MAP REFERENCE 65 NE	LATITUDE 20 30	LONGITUDE 83 25E																
Approved For Release 2000/08/14 : CIA-RDP78-05867A000200700004-7																				
COUNTRY INDIA	PROVINCE ORISSA																			
AREA NO. 225U	SUBJECT A42	SUBJECT A4J	SUBJECT	SUBJECT	SUBJECT	SUBJECT	SUBJECT	SUBJECT												
H	I	R	A	5	K	U	D	10	\$	P	I	L	L	15	W	A	Y	20	G	A
T	E	\$	25	O	F	30	H	I	R	A	K	U	D	35	D	A	M	40		
			45					50												
DATE OF PHOTO		TYPE	QUALITY	CLASS	NO. OF CARDS	SOURCE OF PHOTOGRAPH														
---		4	3	4	2	BHAGIRATH, DELHI, JAN 57														
CLASSIFICATION		OUO		CAPTIONED BY		UES														
Approved For Release 2000/08/14 : CIA-RDP78-05867A000200700004-7																				
FORM NO. 174		USE PREVIOUS EDITIONS		PHOTO ANALYSIS REPORT																

d/c
a/l

PHOTO NO 29604	LOT NO K-1716A	MAP REFERENCE C-545	LATITUDE 21 20N	LONGITUDE 85 25E														
Approved For Release 2000/08/14 : CIA-RDP78-05867A000200700004-7																		
COUNTRY INDIA	PROVINCE ORISSA																	
AREA NO 229U	SUBJECT A42	SUBJECT	SUBJECT	SUBJECT	SUBJECT	SUBJECT	SUBJECT	SUBJECT										
H	I	R	A	K	U	D	10	S	K	E	T	C	H	15	M	A	P	20
O	F	H	I	R	A	K	U	D	30	D	A	M	35	A	R	E	A	40
							45		50									
DATE OF PHOTO		TYPE	QUALITY	CLASS	NO. OF CARDS	SOURCE OF PHOTOGRAPH												
---		0	2	4	1	BHAGIRATH, DELHI, JAN 57												
CLASSIFICATION		CAPTIONED BY																
OUC		DES		Approved For Release 2000/08/14 : CIA-RDP78-05867A000200700004-7														
FORM NO. 174 USE PREVIOUS EDITIONS		PHOTO ANALYSIS REPORT					201											

PHOTO NO. 296015	LOT NO. K-1716A	MAP REFERENCE C-5446	LATITUDE 21 31N	LONGITUDE 85 25E
Approved For Release 2000/08/14 : CIA-RDP78-05867A000200700004-7				
COUNTRY INDIA	PROVINCE ORISSA			
AREA NO. 222N	SUBJECT H42	SUBJECT C3A	SUBJECT	SUBJECT
H	I	R	A	K
U	D	W	O	R
K	U	R	K	E
R	D	S	T	H
U	D	I	C	K
S	I	N	G	D
E	V	E	L	O
D	E	P	H	E
H	I	R	A	K
U	D	A	M	
544				
DATE OF PHOTO	TYPE	QUALITY	CLASS	NO. OF CARDS
	4	3	4	2
SOURCE OF PHOTOGRAPH BHABIRATH, DELHI, JAN 57				
CLASSIFICATION	CAPTIONED BY			
	DUO			
Approved For Release 2000/08/14 : CIA-RDP78-05867A000200700004-7				
FORM NO. 174	USE PREVIOUS EDITIONS			PHOTO ANALYSIS REPORT

PHOTO NO: 20646
LOT NO: 20646
MAP REFERENCE: Approved For Release 2000/08/14 : CIA-RDP78-05867A000200700004-7
LATITUDE: 09
LONGITUDE: 27E

COUNTRY: INDIA
PROVINCE: ORISSA

AREA NO	SUBJECT	SUBJECT	SUBJECT	SUBJECT	SUBJECT	SUBJECT	SUBJECT	SUBJECT									
225U	H42																
H	I	R	A	K	U	D	L	E	F	T	D	I	K	E	O		
F	H	I	R	A	K	U	D	D	A	M	P	I	R	O	T	E	R
T																	

33/4

DATE OF PHOTO	TYPE	QUALITY	CLASS	NO. OF CARDS	SOURCE OF PHOTOGRAPH
	4	3	4	1	BHAGIRATH, DELHI, JAN 57

CLASSIFICATION: Approved For Release 2000/08/14 : CIA-RDP78-05867A000200700004-7
CAPTIONED BY: DES

PHOTO NO. 296047 LOT NO. 2006
Approved For Release 2000/08/14 : CIA-RDP78-05867A000200700004-7

MAP REFERENCE LATTITUDE LONGITUDE
83 25E

COUNTRY INDIA PROVINCE ORISSA

AREA NO	SUBJECT	SUBJECT	SUBJECT	SUBJECT	SUBJECT	SUBJECT	SUBJECT	SUBJECT								
225U	A42	A4J														
H	I	R	A	K	U	D	E	A	R	T	H	D	A	M	A	
N	D	R	E	S	E	R	V	O	I	R	O	F	H	I	R	A
K	U	D	P	R	O	J	E	C	T.							

DATE OF PHOTO	TYPE	QUALITY	CLASS	NO. OF CARDS	SOURCE OF PHOTOGRAPH
	4	3	4	2	BHAGIRATH, DELHI, JANUARY 57

CLASSIFICATION Approved For Release 2000/08/14 : CIA-RDP78-05867A000200700004-7
CAPTIONED BY DES 7

PHOTO NO 206019	LOT NO K-1716A	MAP REFERENCE C-FILE	LATITUDE 21 31N	LONGITUDE 83 25E												
Approved For Release 2000/08/14 : CIA-RDP78-05867A000200700004-7																
COUNTRY INDIA	ORISSA															
AREA NOS 227U	SUBJECT AL7	SUBJECT AHV	SUBJECT	SUBJECT	SUBJECT	SUBJECT	SUBJECT	SUBJECT								
H	I	R	A	K	U	D	S	A	S	O	N	I	R	R	I	G
A	I	O	N	C	A	N	A	L	F	R	O	M	H	I		
R	A	K	U	D	L	A	K	E								
DATE OF PHOTO		TYPE	QUALITY	CLASS	NO. OF CARDS	SOURCE OF PHOTOGRAPH										
		4	3	4	2	BHAGIRATH, DELHI, JANUARY 57										
CLASSIFICATION				CAPTIONED BY												
Approved For Release 2000/08/14 : CIA-RDP78-05867A000200700004-7																
FORM NO. 174 USE PREVIOUS EDITIONS																
PHOTO ANALYSIS REPORT																
(20)																

Approved For Release 2000/08/14 : CIA-RDP78-05867A000200700004-7

PHOTO NO. 206049	LOT NO. K-5786A	MAP REFERENCE G-5048	LATITUDE 21 31N	LONGITUDE 83 25E
----------------------------	---------------------------	--------------------------------	---------------------------	----------------------------

COUNTRY INDIA	PROVINCE ORISSA
-------------------------	---------------------------

AREA NUMBER	SUBJECT	SUBJECT	SUBJECT	SUBJECT	SUBJECT	SUBJECT	SUBJECT	SUBJECT
229J	A42							
H	I	R	A	K	U	D	G	A
R	A	K	U	D	S	P	I	L

3/2

DATE OF PHOTO	TYPE	QUALITY	CLASS	NO. OF CARDS	SOURCE OF PHOTOGRAPH
	4	3	4	1	BHABIRATH, DELHI, JANUARY 57

CLASSIFICATION: **OUO** CAPTIONED BY: *Bottom left*

Approved For Release 2000/08/14 : CIA-RDP78-05867A000200700004-7

PHOTO NO 296050	LOT NO K-1786	MAP REFERENCE Q5	LATITUDE 20° 30'	LONGITUDE 83° 25'E										
Approved For Release 2000/08/14 : CIA-RDP78-05867A000200700004-7														
COUNTRY INDIA	PROVINCE ORISSA													
AREA NO. 2270	SUBJECT A42	SUBJECT	SUBJECT	SUBJECT	SUBJECT	SUBJECT	SUBJECT	SUBJECT						
N	I	R	A	K	U	D	\$	L	U	C	E	\$	O	F
L	E	F	T	\$	P	E	L	L	W	A	Y	\$	O	F
A	K	U	D	D	A	M.								
5/1														
DATE OF PHOTO	TYPE	QUALITY	CLASS	NO. OF CARDS	SOURCE OF PHOTOGRAPH									
	4	3	4	1	SHADIRATH, DELHI, JANUARY 57									
CLASSIFICATION	Approved For Release 2000/08/14 : CIA-RDP78-05867A000200700004-7			CAPTIONED BY										
FORM NO. 174	USE PREVIOUS EDITIONS											PHOTO ANALYSIS REPORT	(20)	

PHOTO NO		LOT NO		MAP REFERENCE		LATITUDE		LONGITUDE	
2000/08/14		2000/08/14		CIA REF ID: A000200700004-7		29 25E		83 25E	
COUNTRY				PROVINCE					
INDIA				ORISSA					
AREA NO		SUBJECT	SUBJECT	SUBJECT	SUBJECT	SUBJECT	SUBJECT	SUBJECT	SUBJECT
2250		AL7							
HIRAKUD		DUCKET	OF	BAR	GARH	CAN	A		
Part of HIRAKUD canal system.									
79/4									
DATE OF PHOTO		TYPE	QUALITY	CLASS	NO. OF CARDS	SOURCE OF PHOTOGRAPH			
		4	3	4	1	BHAGIRATH, DELHI, JANUARY 57			
CLASSIFICATION				CAPTIONED BY					
Approved For Release 2000/08/14 : CIA REF ID: A000200700004-7				DES					
FORM NO. 174 USE PREVIOUS EDITIONS									
PHOTO ANALYSIS REPORT									
									(20)

PHOTO NO. 2066-1
Approved For Release 2000/08/14 : CIA-RDP78-05867A000200700004-7

LONGITUDE 83 25E

COUNTRY INDIA PROVINCE ORISSA

AREA NO. 225U SUBJECT A4C ALT SUBJECT SUBJECT SUBJECT SUBJECT SUBJECT SUBJECT

H	I	R	A	K	U	D	(N	R)	C	H	I	P	L	I	M	A
	P	O	W	E	R		C	H	A	N	N	E	L			

CARRIES WATER FROM
HIRAKUD DAM TO SECOND POWER HOUSE
AT CHIPLIMA.

DATE OF PHOTO	TYPE	QUALITY	CLASS	NO. OF CARDS	SOURCE OF PHOTOGRAPH
---	4	3	4	2	BHAGTRATH, DELHI, JAN '57

CLASSIFICATION Approved For Release 2000/08/14 : CIA-RDP78-05867A000200700004-7

Approved For Release 2000/08/14 : CIA-RDP78-05867A000200700004-7

PHOTO NO 200053	LOT NO	MAF REFERENCE	LATITUDE	LONGITUDE				
Approved For Release 2000/08/14 : CIA-RDP78-05867A000200700004-7				84 36E				
COUNTRY	PROVINCE							
India	ORISSA							
AREA NO	SUBJECT	SUBJECT	SUBJECT	SUBJECT	SUBJECT	SUBJECT	SUBJECT	SUBJECT
225U	AB7							
RAJ	3	GANGPUR	10		15	CEMENT	20	
PLANT	25	[EXTERIOR]	30		35		40	
	45		50					
Power to come from HIRAKUD DAM Project.								
5/2								
DATE OF PHOTO	TYPE	QUALITY	CLASS	NO. OF CARDS	SOURCE OF PHOTOGRAPH			
	4	2	4	1	Bhagiat, Delhi, JANUARY '57.			
CLASSIFICATION	CAPTIONED BY							
Approved For Release 2000/08/14 : CIA-RDP78-05867A000200700004-7								

Approved For Release 2000/08/14 : CIA-RDP78-05867A000200700004-7

FORM NO. 174 1 Jan 54 USE PREVIOUS EDITIONS

PHOTO ANALYSIS REPORT

PHOTO NO. **208054** LOT NO. **K01716** MAP REFERENCE **RT 78-05867A000200700004-7** LATITUDE **83** LONGITUDE **25E**
 Approved For Release 2000/08/14 : CIA-RDP78-05867A000200700004-7

COUNTRY **INDIA** PROVINCE **ORISSA**

AREA NO	SUBJECT	SUBJECT	SUBJECT	SUBJECT	SUBJECT	SUBJECT	SUBJECT	SUBJECT
225U	A42	A4C	A4M					
H I R A K U D	⁵	P O W E R	¹⁰	H O U S E	¹⁵	A N D	²⁰	\$ W I T C H Y A R D
I R A K U D	²⁵	D A M	³⁰	A T	³⁵	A T	⁴⁰	H
I R A K U D	⁴⁵	D A M	⁵⁰					

7/2

DATE OF PHOTO	TYPE	QUALITY	CLASS	NO. OF CARDS	SOURCE OF PHOTOGRAPH
---	4	3	4	3	BHAGIRATH, DELHI, JAN '57

CLASSIFICATION **OUO** CAPTIONED BY **BES**
 Approved For Release 2000/08/14 : CIA-RDP78-05867A000200700004-7

PHOTO NO. 296057	LOT NO. K-1716a	MAP REFERENCE C-5145	LATITUDE 21 31N	LONGITUDE 83 25E	
Approved For Release 2000/08/14 : CIA-RDP78-05867A000200700004-7					
COUNTRY INDIA	PROVINCE ORISSA				
AREA NO. 225U	SUBJECT A45	SUBJECT	SUBJECT	SUBJECT	
H I R A K U D	5	10	15	20	
F H I R A K U D	25	30	35	40	
	45	50			
6/2/4					
DATE OF PHOTO	TYPE	QUALITY	CLASS	NO. OF CARDS	SOURCE OF PHOTOGRAPH
	4	3	4	1	BHAGINATH, DELHI, JAN '57
CLASSIFICATION	CAPTIONED BY				
Approved For Release 2000/08/14 : CIA-RDP78-05867A000200700004-7	DPS				
FORM NO. 174 1 APR 50	USE PREVIOUS EDITIONS				PHOTO ANALYSIS REPORT

Approved For Release 2000/08/14 : CIA-RDP78-05867A000200700004-7

PHOTO NO	LOT NO	MAP REFERENCE	LATITUDE	LONGITUDE
260-7		21 31	83 25	

COUNTRY	INDIA	PROVINCE	Orissa
---------	-------	----------	--------

AREA NO	2250	SUBJECT	1234 A42	SUBJECT		SUBJECT		SUBJECT		SUBJECT		SUBJECT	
---------	------	---------	---------------------	---------	--	---------	--	---------	--	---------	--	---------	--

N	I	R	A	K	U	D	10	L	E	F	T	15	\$	P	I	L	L	W	20
A	Y	O	F				25	H	I	R	A	K	U	D	30	D	A	M.	40

5/34

DATE OF PHOTO	TYPE	QUALITY	CLASS	NO. OF CARDS	SOURCE OF PHOTOGRAPH
-----	4	3	4	1	BRASHEEN, DELHI, JAN '57

CLASSIFICATION	CAPTIONED BY
Approved For Release 2000/08/14 : CIA-RDP78-05867A000200700004-7	bottom

PHOTO NO 286878	LOT NO	MAP REFERENCE	LATITUDE	LONGITUDE												
Approved For Release 2000/08/14 : CIA-RDP78-05867A000200700004-7																
COUNTRY INDIA	PROVINCE ORISSA															
AREA NO 225U	SUBJECT 142	SUBJECT A4C	SUBJECT A4J	SUBJECT												
H	I	R	A	K	U	D	H	I	R	A	K	U	D	T	A	M
A	N	D	R	E	S	E	R	V	O	I	R.					
<p style="text-align: right;">5 3/4</p>																
DATE OF PHOTO	TYPE	QUALITY	CLASS	NO. OF CARDS	SOURCE OF PHOTOGRAPH											
	* 4	3	4	3	BHAGARATH, DELHI, JANURAY 58											
CLASSIFICATION	CAPTIONED BY															
Approved For Release 2000/08/14 : CIA-RDP78-05867A000200700004-7																
FORM NO. 174 1 JAN 64	USE PREVIOUS EDITIONS				PHOTO ANALYSIS REPORT											

PHOTO NO. 296050 LOT NO. 1716 MAP REFERENCE CR 5078-05867A000200700004-7 LATITUDE 83 52E
 Approved For Release 2000/08/14 : CIA-RDP78-05867A000200700004-7

COUNTRY INDIA PROVINCE ORISSA

AREA NO.	SUBJECT	SUBJECT	SUBJECT	SUBJECT	SUBJECT	SUBJECT	SUBJECT	SUBJECT												
229U	AL7	A4C																		
H	I	R	A	K	U	D	10	P	O	W	E	R	15	C	H	A	N	N	20	
E	L	25	F	R	O	M	30	H	I	R	A	K	U	D	35	P	O	W	E	40
R	H	O	W	S	E	50														

to secondary station at Chiplima,
18 miles away

DATE OF PHOTO	TYPE	QUALITY	CLASS	NO. OF CARDS	SOURCE OF PHOTOGRAPH
	4	3	4	2	BHAGARATH, DELHI, JANURAY 57

PHOTO NO. 296851 LOT NO. 100009 MAP REFERENCE LATTITUDE 83 52 E. LONGITUDE

Approved For Release 2000/08/14 : CIA-RDP78-05867A000200700004-7

COUNTRY India PROVINCE ORISSA

AREA NO. 225U SUBJECT AHC

HIRAKUD POWER HOUSE
OF HYDROELECTRIC
WER PLANT

10

Bhadrakath, Delhi, India
JANUARY 57

DATE OF PHOTO	TYPE	QUALITY	CLASS	NO. OF CARDS	SOURCE OF PHOTOGRAPH
564	2	4	1		Burmah Shell Photo News Service

CLASSIFICATION Approved For Release 2000/08/14 : CIA-RDP78-05867A000200700004-7

FORM NO. 174 1 APR 55 USE PREVIOUS EDITIONS

PHOTO ANALYSIS REPORT

(20)

PHOTO NO	20000814	LOT NO		MAP REFERENCE		LATITUDE	76	LONGITUDE	27 E
Approved For Release 2000/08/14 : CIA-RDP78-05867A000200700004-7									
COUNTRY	India		PROVINCE Punjab						
AREA NO	455U	SUBJECT	D36	SUBJECT	A4C	SUBJECT	A6P	SUBJECT	
B	H	A	K	R	A	(N	R)	C	E
T	C	H	I	N	G	P	L	A	N
O	W	D	A	M	P	R	O	J	
<p>Cement silos and automatic mixing plant at Bhakra Dam project site. On right bank of Sutley River.</p>									
DATE OF PHOTO		TYPE	4	QUALITY	3	CLASS	4	NO. OF CARDS	3
SOURCE OF PHOTOGRAPH									
Bhagiroth, Delhi,									
December 56									
CLASSIFICATION	Approved For Release 2000/08/14 : CIA-RDP78-05867A000200700004-7					CAPTIONED BY			
FORM NO. 174	USE PREVIOUS EDITIONS								
PHOTO ANALYSIS REPORT									

PHOTO NO: 006052 LOT NO: K200008/14 MAP REFERENCE: A000200700004-7 LATITUDE: 33 48 E
 Approved For Release 2000/08/14 : CIA-RDP78-05867A000200700004-7

COUNTRY: EGYPT PROVINCE: SINAI

AREA NO	SUBJECT	SUBJECT	SUBJECT	SUBJECT	SUBJECT	SUBJECT	SUBJECT	SUBJECT
147 P	2JA	2LB	AK4	AK6	C43			
EL	ARISH	(NR)			UNEF	AE		
RIAL	PATROL				AIRFIELD			
D +	PLANE							

→ ALONG DEMARCATION LINE.

(5)

25X1C

DATE OF PHOTO	TYPE	QUALITY	CLASS	NO. OF CARDS	SOURCE OF PHOTO
FEB 57	8	2	3	5	[REDACTED]


CLASSIFICATION: Approved For Release 2000/08/14 : CIA-RDP78-05867A000200700004-7 CAPTIONED BY: [REDACTED]

PHOTO NO. 20786 LOT NO. 1111 MAP REFERENCE 20786 LATITUDE 20° 08' N LONGITUDE 50° 08' E
 Approved For Release 2000/08/14 : CIA-RDP78-05867A000200700004-7

COUNTRY SAUDI ARABIA PROVINCE

AREA NO	SUBJECT	SUBJECT	SUBJECT	SUBJECT	SUBJECT	SUBJECT	SUBJECT	SUBJECT
<u>66K</u>	<u>CD2</u>	<u>30Y</u>	<u>304</u>					
<u>D H A H</u>	<u>B A N</u>		<u>A R A M C O</u>		<u>- B U I L</u>			
<u>T</u>	<u>M O S Q U E</u>		<u>+</u>		<u>C O M P A N Y</u>		<u>E</u>	
<u>M P L O Y E E</u>								

25X1C

DATE OF PHOTO	TYPE	QUALITY	CLASS	NO. OF CARDS	SOURCE OF PHOTO
<u>564</u>	<u>4</u>	<u>2</u>	<u>3</u>	<u>3</u>	

CLASSIFICATION SECRET CAPTIONED BY [Signature]
 Approved For Release 2000/08/14 : CIA-RDP78-05867A000200700004-7

25X6

Approved For Release 2000/08/14 : CIA-RDP78-05867A000200700004-7

Next 2 Page(s) In Document Exempt

Approved For Release 2000/08/14 : CIA-RDP78-05867A000200700004-7

Approved For Release 2000/08/14 : CIA-RDP78-05867A000200700004-7

PHOTO NO.	LOT NO.	MAP REFERENCE	LATITUDE	LONGITUDE
				13 04 E
COUNTRY		PROVINCE		
GERMANY		BRANDENBURG		
AREA NO.	SUBJECT	SUBJECT	SUBJECT	SUBJECT
214M	E00 AKC	C26		
POTS	DAM	OLD	MARKET	
RUINS	OF	TOWN	HALL	
BG				
IN BACKGROUND.				
DATE OF PHOTO	TYPE	QUALITY	CLASS	NO. OF CARDS
	56	4	2	4
				3
SOURCE OF PHOTOGRAPH				
DAS BILD DER ZEIT				
CAPTIONED BY				
[TOP SECRET]				
Approved For Release 2000/08/14 : CIA-RDP78-05867A000200700004-7				
PHOTO ANALYSIS REPORT				

Approved For Release 2000/08/14 : CIA-RDP78-05867A000200700004-7

PHOTO NO. 296069

COUNTRY SAUDI ARABIA PROVINCE HEJAZ

AREA NO.	SUBJECT	SUBJECT	SUBJECT	SUBJECT	SUBJECT	SUBJECT	SUBJECT	SUBJECT
166K	AKM							
MAP	SHOWING	HE	JAZZ	BA				
ALWAYS	PROJECT.							

SEE CIA 296070 THRU CIA 296087

25X1A

DATE OF PHOTO	TYPE	QUALITY	CLASS	NO. OF CARDS
APR 57	0	2	4	1



Approved For Release 2000/08/14 : CIA-RDP78-05867A000200700004-7

PHOTO NO. Approved For Release 2000/08/14 : CIA-RDP78-05867A000200700004-7 LOT NO. 45114 MAP REFERENCE 20 12 N LATITUDE 30 20 00 LONGITUDE 35 44 E

COUNTRY JORDAN PROVINCE

AREA NO	SUBJECT	SUBJECT	SUBJECT	SUBJECT	SUBJECT	SUBJECT	SUBJECT	SUBJECT	SUBJECT
<u>23 K</u>	<u>AKM</u>								
<u>MA'AN</u>	<u>(KR)</u>			<u>HED</u>	<u>JAZ</u>	<u>BAI</u>			
<u>LWAY</u>	<u>P</u>	<u>PROJECT</u>							

SOUTH OF MA'AN AT KM. 463.5, EM-BANKMENT CONDITION, REMOVED TRACK.
(SEE CIA ^(map) 39606) 19

25X1A

DATE OF PHOTO	TYPE	QUALITY	CLASS	NO. OF CARDS
<u>APR 5 7</u>	<u>4</u>	<u>2</u>	<u>4</u>	<u>1</u>

PHOTO NO. 90507 LOT NO. 24311 MAP REFERENCE 27 LATITUDE 27 14 N LONGITUDE 36 01 E
 Approved For Release 2000/08/14 : CIA-RDP78-05867A000200700004-7

COUNTRY JORDAN PROVINCE

AREA NO	SUBJECT	SUBJECT	SUBJECT	SUBJECT	SUBJECT	SUBJECT	SUBJECT	SUBJECT
<u>23 K</u>	<u>AKM</u>	<u>AKG</u>						
	<u>MUDAWARA</u>	<u>RA</u>	<u>(NR)</u>		<u>HEDJAZ</u>			
	<u>RAILWAY</u>		<u>PROJECT</u>					

NORTH OF MUDAWARA AT KM. 569.5, 15x2
METER SPAN STONE ARCH DRAINAGE STRUCTURE.

(SEE CIA ^(49P) 296069)

25X1A

DATE OF PHOTO	TYPE	QUALITY	CLASS	NO. OF CARDS
<u>APR 5 17</u>	<u>4</u>	<u>2</u>	<u>4</u>	<u>2</u>

CLASSIFICATION [REDACTED] CAPTIONED BY [REDACTED]

Approved For Release 2000/08/14 : CIA-RDP78-05867A000200700004-7

PHOTO NO. 206073 LOT NO. 2000/08/14 MAP REFERENCE CIA-RDP78-05867A000200700004-7 LONGITUDE

Approved For Release 2000/08/14 : CIA-RDP78-05867A000200700004-7

COUNTRY SAUDI ARABIA PROVINCE HEJAZ

AREA NO	SUBJECT	SUBJECT	SUBJECT	SUBJECT	SUBJECT	SUBJECT	SUBJECT	SUBJECT
<u>66K</u>	<u>AKM</u>							
<u>HEJAZ</u>	<u>RAILWAY</u>	<u>PROJECT</u>						
<u>TAT</u>	<u>KM.</u>	<u>655</u>						

(SEE CIA MAP)

25X1A 434

DATE OF PHOTO	TYPE	QUALITY	CLASS	NO. OF CARDS	SOURCE
<u>APR 57</u>	<u>4</u>	<u>2</u>	<u>4</u>	<u>1</u>	[REDACTED]

CLASSIFICATION TOP SECRET CAPTIONED BY [REDACTED]

PHOTO NO. **296073** APPROVED FOR RELEASE 2000/08/14 : CIA-RDP78-05867A000200700004-7

COUNTRY **SAUDI ARABIA** PROVINCE **HEJAZ**

AREA NO.	SUBJECT	SUBJECT	SUBJECT	SUBJECT	SUBJECT	SUBJECT	SUBJECT
66K	AKM						
	HEJAZ	RAILWAY			PROJECT		
	TAT	KM.	720.				

RAIL DETERIORATION.
(SEE CIA ^(map))

25X1A

DATE OF PHOTO	TYPE	QUALITY	CLASS	NO. OF CARDS	SOURCE
APR 57	4	2	4	1	[REDACTED]

Approved For Release 2000/08/14 : CIA-RDP78-05867A000200700004-7

PHOTO NO. 296011

COUNTRY SAUDI ARABIA PROVINCE HEJAZ

AREA NO	SUBJECT	SUBJECT	SUBJECT	SUBJECT	SUBJECT	SUBJECT	SUBJECT	SUBJECT
66K	AKRA	E62						
	HEJAZ	HA	1	L	W	4	P	R
	T	A	T	K	M		6	7
							2	

WATER DAMAGE.
(SEE CIA (788))

4/2

25X1A

DATE OF PHOTO	TYPE	QUALITY	CLASS	NO. OF CARDS	SOURCE
APR 5 7	4	2	4	2	[REDACTED]

Approved For Release 2000/08/14 : CIA-RDP78-05867A000200700004-7

PHOTO ANALYSIS REPORT

GPO 816781

PHOTO NO 2180 Approved For Release 2000/08/14 : CIA-RDP78-05867A000200700004-7

COUNTRY SAUDI ARABIA PROVINCE HEJAZ

AREA NO	SUBJECT	SUBJECT	SUBJECT	SUBJECT	SUBJECT	SUBJECT	SUBJECT
66 K	AKM E62						
HEJAZ	RAILWAY						
TAT	KM						

TYPICAL WASHOUT.

(SEE CIA .)

43/1

25X1A

DATE OF PHOTO	TYPE	QUALITY	CLASS	NO. OF CARDS
APR 57	4	2	4	2



APR Approved For Release 2000/08/14 : CIA-RDP78-05867A000200700004-7

Approved For Release 2000/08/14 : CIA-RDP78-05867A000200700004-7

PHOTO NO: 296076
 MAP REFERENCE: N-7511
 LATITUDE: 35
 LONGITUDE: 44 E

COUNTRY: JORDAN
 PROVINCE:

AREA NO	SUBJECT	SUBJECT	SUBJECT	SUBJECT	SUBJECT	SUBJECT	SUBJECT	SUBJECT
23K	AKM	AKG						
MAYAN	(NR)		10	HEJA	15	RAIL	20	
WAY	PROJECT		30		35	45	40	8.
			45					

(SEE CIA 11-1)

43/4

25X1A

DATE OF PHOTO	TYPE	QUALITY	CLASS	NO. OF CARDS	SOURCE
APR 57	4	2	4	2	

CAPTIONED BY: *SKK*



Approved For Release 2000/08/14 : CIA-RDP78-05867A000200700004-7

PHOTO NO. 296077

MAP REFERENCE

LATITUDE 35 44 E

LONGITUDE

COUNTRY

JORDAN

PROVINCE

AREA NO.

23K

SUBJECT

AKMAK

SUBJECT

SUBJECT

SUBJECT

SUBJECT

SUBJECT

SUBJECT

SUBJECT

MADAN (NR)

10

HEJAZ

15

RAIL

20

WAY

25

PROJECT

30

KM.

467

40

PARTIAL STRUCTURE DAMAGE.

(SEE CIA ~~SECRET~~)

4 1/2

25X1A

DATE OF PHOTO	TYPE	QUALITY	CLASS	NO. OF CARDS	SOURCE
APR 57	4	2	4	2	[REDACTED]

CAPTIONED BY

Approved For Release 2000/08/14 : CIA-RDP78-05867A000200700004-7

GPO 916791

PHOTO ANALYSIS REPORT

PHOTO NO. **33004** For Release 2000/08/14 : MAP REFERENCE **2075** LATITUDE **35 49 E** LONGITUDE **35 49 E**

COUNTRY **JORDAN** PROVINCE

AREA NO.	SUBJECT	SUBJECT	SUBJECT	SUBJECT	SUBJECT	SUBJECT	SUBJECT	SUBJECT	SUBJECT
2311	4 KM								
E H A D I R	E L	A A J J	(N B)	H					
E J A Z	B A I L W A Y	P R O J E C T							
A T	4 7 6 . 5								

COMPLETELY DEMOLISHED STRUCTURE, CAUSE UNKNOWN.
 (SEE CIA 11.)

25X1A 4 3/4

DATE OF PHOTO	TYPE	QUALITY	CLASS	NO. OF CARDS	SOURCE
APR 57	4	2	4	1	[REDACTED]

CLASSIFICATION **Approved** For Release 2000/08/14 : CIA-RDP78-05867A000200700004-7

Approved For Release 2000/08/14 : CIA-RDP78-05867A000200700004-7

PHOTO NO	2060	MAP REFERENCE	7211	LATITUDE		LONGITUDE	
COUNTRY	JORDAN						
AREA NO	23K	SUBJECT	AKM	SUBJECT	AKG	SUBJECT	E62
	H E J A Z		R A I L W A Y				P R O J E C
	T A T		K M		5 5 0 . 3		C U L V
	E B T . 7						

16 x 1.50 METER SPAN FLAT STRUCTURE, BLOW SAND AND WATER DAMAGE.

(SEE CIA ---)

4/3/4

25X1A

DATE OF PHOTO	TYPE	QUALITY	CLASS	NO. OF CARDS	SOURCE OF
APR 57	4	2	4	2	

Approved For Release 2000/08/14 : CIA-RDP78-05867A000200700004-7

Approved For Release 2000/08/14 : CIA-RDP78-05867A000200700004-7

PHOTO NO	516080	MAP REFERENCE	A-42H	LATITUDE		LONGITUDE	
COUNTRY	SAUDI ARABIA	PROVINCE	HEJAZ				
AREA NO	66 K	SUBJECT	AKM AKG E62				
	HEJAZ		RAILWAY				PROJECT
	FAT		KM				

BUILD UP OF DRIFT SAND, CAUSING WASHOUT.

(SEE CIA 1-11-8)

4 1/2

25X1A

DATE OF PHOTO	TYPE	QUALITY	CLASS	NO. OF CARDS	SC
APR 57	4	2	4	3	
CAPTIONED BY					
Approved For Release 2000/08/14 : CIA-RDP78-05867A000200700004-7					

PHOTO NO. Approved For Release 2000/08/14 : CIA-RDP78-05867A000200700004-7 MAP REFERENCE LATTITUDE LONGITUDE

COUNTRY SAUDI ARABIA PROVINCE HEJAZ


AREA NO	SUBJECT	SUBJECT	SUBJECT	SUBJECT	SUBJECT	SUBJECT	SUBJECT	SUBJECT
<u>EFK</u>	<u>AKM</u>	<u>AKC</u>						
<u>H.EJAZ</u>	<u>B 71</u>	<u>LWAY</u>	<u>15</u>	<u>PR</u>	<u>0</u>	<u>J</u>	<u>E</u>	<u>C</u>
<u>FAT</u>	<u>KM</u>	<u>0 6 3</u>	<u>20</u>	<u>P</u>	<u>0</u>			

10 x 2 METER SPAN STONE ARCH.

(SEE CIA ^{note} .)

43/4

25X1A

DATE OF PHOTO	TYPE	QUALITY	CLASS	NO. OF CARDS	SC
<u>APR 57</u>	<u>4</u>	<u>2</u>	<u>4</u>	<u>2</u>	

CLASSIFICATION Approved For Release 2000/08/14 : CIA-RDP78-05867A000200700004-7 CAPTIONED BY

PHOTO NO. Approved For Release 2000/08/14 : CIA-RDP78-05867A000200700004-7 K-4511 MAP REFERENCE LATTITUDE LONGITUDE

COUNTRY	JORDAN							
AREA NO	SUBJECT	SUBJECT	SUBJECT	SUBJECT	SUBJECT	SUBJECT	SUBJECT	SUBJECT
23K	AKM	AKG						
H E J A Z		B A I		L W A Y			P R O J E C	
T A T		K M		5 5 5 . 3			R U I N	
S D		S T A T I O N						

(SEE CIA 1120)

25X1A

DATE OF PHOTO	TYPE	QUALITY	CLASS	NO. OF CARDS	SOURCE C
APR 57	4	2	4	2	

CLASSIFICATION Approved For Release 2000/08/14 : CIA-RDP78-05867A000200700004-7 CAPTURED BY SMA

GPO 916781

PHOTO NO. 29600
 Approved For Release 2000/08/14 : CIA-RDP78-05867A000200700004-7
 MAP REFERENCE 11-4311
 LATITUDE 25 56 S
 LONGITUDE 38 41 E

COUNTRY	SAUDI ARABIA								
AREA NO	66 K	SUBJECT	AKM AKQ	SUBJECT		SUBJECT		SUBJECT	
	M U D A	5	F B A J	10	H E J A	15	Z	B A I L	20
	W A Y	25	P R O J E C T	30		35	K M	1 1 1	40
	3		T R B S T A	50					6

RAILWAY STATION

(SEE CIA (MAP)) 43/4

25X1A

DATE OF PHOTO	TYPE	QUALITY	CLASS	NO. OF CARDS	SO
APR 57	4	2	4	2	

CLASSIFICATION Approved For Release 2000/08/14 : CIA-RDP78-05867A000200700004-7
 PHOTO ANALYSIS REPORT

PHOTO NO. **Approved For Release 2000/08/14 : CIA-RDP78-05867A000200700004-7** MAP REFERENCE **66K** LATITUDE **38** LONGITUDE **35 E**

COUNTRY **SAUDI ARABIA** PROVINCE

AREA NO	SUBJECT	SUBJECT	SUBJECT	SUBJECT	SUBJECT	SUBJECT	SUBJECT
66K	AKM	AKR	AKK				
BIR	AL	JAD	LD		HE	JAZ	
RAILWAY		PROJECT				ETA	
+ WATER TANKS							

RAILWAY STATION + WATER TANK SUPPORTING STRUCTURE AT CENTER.
(SEE CIA [redacted])
H/R

25X1A

DATE OF PHOTO	TYPE	QUALITY	CLASS	NO. OF CARDS	SOURCE
APR 57	4	2	4	3	[REDACTED]

CLASSIFICATION **Approved For Release 2000/08/14 : CIA-RDP78-05867A000200700004-7**

PHOTO NO. Approved For Release 2000/08/14 : CIA-RDP78-05867A000200700004-7 MAP REFERENCE 2273 LATITUDE 39 17 E LONGITUDE

COUNTRY SAUDI ARABIA PROVINCE

AREA NO 66 K SUBJECT AKM SUBJECT AKA SUBJECT AKN SUBJECT SUBJECT SUBJECT SUBJECT SUBJECT SUBJECT

BUEIR ⁵ HEJAZ ¹⁰ RAILWAY ²⁰

PROJECT ¹⁵ KM ³⁵ 209.1 ⁴⁰

STATION ⁴⁵ CARS ⁵⁰

ABANDONED STATION AND RR. CARS.

(SEE CIA ^(MAP))

484

25X1A

DATE OF PHOTO	TYPE	QUALITY	CLASS	NO. OF CARDS	SOUR
APR 57	4	2	4	3	[REDACTED]

CLASSIFICATION Approved For Release 2000/08/14 : CIA-RDP78-05867A000200700004-7 CAPTIONED BY

PHOTO NO. **296038** APPROVED FOR RELEASE 2000/08/14 : CIA-RDP78-05867A000200700004-7

COUNTRY **SAUDI ARABIA** PROVINCE **HEJAZ**

AREA NO	SUBJECT	SUBJECT	SUBJECT	SUBJECT	SUBJECT	SUBJECT	SUBJECT
66K	AKM	AKL	AKQ				
HEJAZ	RAILWAY	PROJECT					
955	2	REPAIR					
FACILITIES							

SHOP BUILDING AND ENGINE HOUSE
(SEE CIA MAP)

25X1A

DATE OF PHOTO	TYPE	QUALITY	CLASS	NO. OF CARDS	SOURCE
APB 57	4	2	4	3	[REDACTED]

CLASSIFICATION **APB** APPROVED FOR RELEASE 2000/08/14 : CIA-RDP78-05867A000200700004-7

PHOTO NO. 23580 Approved For Release 2000/08/14 : CIA-RDP78-05867A000200700004-7

MAP REFERENCE 23580 LATITUDE 35 LONGITUDE 44 L


COUNTRY JORDAN PROVINCE

AREA NO	SUBJECT	SUBJECT	SUBJECT	SUBJECT	SUBJECT	SUBJECT	SUBJECT	SUBJECT
<u>23K</u>	<u>AKM</u>	<u>AKQ</u>	<u>AKK</u>					
<u>MA'AN</u>	<u>HEJAZ</u>	<u>BAILWAY</u>						
<u>PROJECT</u>	<u>KM</u>	<u>459.2</u>						
<u>WATER</u>	<u>TANKS</u>							

(SEE CIA MAP)

43/4

25X1A



DATE OF PHOTO	TYPE	QUALITY	CLASS	NO. OF CARDS	SOURCE OF
<u>APR 57</u>	<u>4</u>	<u>2</u>	<u>4</u>	<u>3</u>	

CLASSIFICATION SECRET Approved For Release 2000/08/14 : CIA-RDP78-05867A000200700004-7