

PHOTO NO. 206201 Approved For Release 2000/08/14 : CIA-RDP78-05867A000200700006-5  
LOT NO. K-20040014 MAP REFERENCE 47952N 16 19E  
LATITUDE

COUNTRY CZECHOSLOVAKIA PROVINCE BOHEMIA

AREA NO.	SUBJECT	SUBJECT	SUBJECT	SUBJECT	SUBJECT	SUBJECT	SUBJECT	SUBJECT
127M	C62							
LITOMYSL				10	VIEW	15	OF	20
OF	TOPS			30	COUNTRY	35	YSIDE	40
IN	BG			50				

DATE OF PHOTO	TYPE	QUALITY	CLASS	NO. OF CARDS	SOURCE OF PHOTOGRAPH
	4	1	4	1	25X1A


CLASSIFICATION ~~SECRET~~ CAPTIONED BY 

PHOTO NO. 206203 LOT NO. 2000/08/14 MAP REFERENCE 05867A000200700006-5

COUNTRY: PROVINCE: BOHEMIA

AREA NO.	SUBJECT	SUBJECT	SUBJECT	SUBJECT	SUBJECT	SUBJECT	SUBJECT	SUBJECT	SUBJECT
127M	C48								
LITOMYSL				10	S	M	E	T	A
RDEN	S			30					15
				45					35
				50					40

DATE OF PHOTO	TYPE	QUALITY	CLASS	NO. OF CARDS	SOURCE OF PHOTOGRAPH
	4	1	4	1	25X1A

CLASSIFICATION: CAPTIONED BY: RY

Approved For Release 2000/08/14 : CIA-RDP78-05867A000200700006-5

PHOTO NO. 2427  
 APPROVED FOR RELEASE 2000/08/14 : CIA-RDP78-05867A000200700006-5 9E

COUNTRY: [blank] PROVINCE: BOHEMIA

AREA NO	SUBJECT	SUBJECT	SUBJECT	SUBJECT	SUBJECT	SUBJECT	SUBJECT	SUBJECT	SUBJECT
127M	C42								
LITOMYSL				SIXTEENTH					
CENTURY		CASTLE							
RIORE									

DATE OF PHOTO	TYPE	QUALITY	CLASS	NO. OF CARDS	SOURCE OF PHOTOGRAPH
—	41	4	1	1	25X1A

CLASSIFICATION: [blank] CAPTIONED BY: [redacted]

APPROVED FOR RELEASE 2000/08/14 : CIA-RDP78-05867A000200700006-5

Approved For Release 2000/08/14 : CIA-RDP78-05867A000200700006-5 9E

COUNTRY: CZECHOSLOVAKIA PROVINCE: BOHEMIA

AREA NO: 127M SUBJECT: C42 C02

LITOMYSL 10 DIARIST 15 20

URCH 25 FROM 30 CASTLE 35 40

DATE OF PHOTO: TYPE: 41 CLASS: 42 NO. OF CARDS: 25X1A SOURCE OF PHOTOGRAPH: [REDACTED]

CLASSIFICATION: CAPTIONED BY: [REDACTED]

Approved For Release 2000/08/14 : CIA-RDP78-05867A000200700006-5



PHOTO NO. 290208 LOT NO. 8-3777 MAP REFERENCE CIA-RDP78-05867A000200700006-5 LATITUDE 49° 21' N LONGITUDE 16° 06' E

COUNTRY Czechoslovakia PROVINCE BOHEMIA

AREA NO 127M SUBJECT C6B SUBJECT  SUBJECT  SUBJECT  SUBJECT  SUBJECT  SUBJECT  SUBJECT

LITOMYSL <sup>10</sup> GOTTWALD <sup>20</sup> S

QUARE. <sup>30</sup>  <sup>35</sup>  <sup>40</sup>

<sup>45</sup>  <sup>50</sup>

DATE OF PHOTO --- TYPE 4 QUALITY 1 CLASS 4 NO. OF CARDS 1 SOURCE OF PHOTOGRAPH 25X1A

CLASSIFICATION  CAPTIONED BY [REDACTED]

FORM NO. 174 USE PREVIOUS EDITIONS PHOTO ANALYSIS REPORT GPO 9-64781

PHOTO NO: 2071  
 LOT NO: 14  
 MAP REFERENCE: 79  
 LATITUDE: 52N  
 LONGITUDE: 19E  
 Approved For Release 2000/08/14 : CIA-RDP78-05867A000200700006-5

COUNTRY: CZECHOSLOVAKIA  
 PROVINCE: BOHEMIA

AREA NO	SUBJECT	SUBJECT	SUBJECT	SUBJECT	SUBJECT	SUBJECT	SUBJECT	SUBJECT
127M	CSD							
LITOMYSL					SWIMMING			
POOL								

DATE OF PHOTO	TYPE	QUALITY	CLASS	NO. OF CARDS	SOURCE OF PHOTOGRAPH
---	4	1	4	1	25X1A

CLASSIFICATION: Approved For Release 2000/08/14 : CIA-RDP78-05867A000200700006-5  
 CAPTIONED BY: [Redacted]

PHOTO NO	Approved For Release 2000/08/14 : CIA-RDP78-05867A000200700006-5		LOT NO	2000/06/14	MAP REFERENCE	50867A	LATITUDE	00200700006-5	LONGITUDE	15E	
COUNTRY	CZECHOSLOVAKIA		PROVINCE								BOHEMIA
AREA NO	127M	SUBJECT	C3A	SUBJECT		SUBJECT		SUBJECT		SUBJECT	
L	1	D	,	C	E		ONE		OF	FOUR	
T	Y	P	E	S		OF	H	O	U	S	
E	W	T	O	W	N.						
DATE OF PHOTO		TYPE	4	QUALITY	1	CLASS	4	NO. OF CARDS	1	SOURCE OF PHOTOGRAPH	
										25X1A	
CLASSIFICATION	Approved For Release 2000/08/14 : CIA-RDP78-05867A000200700006-5		CAPTIONED BY								
FORM NO. 174	USE PREVIOUS EDITIONS		PHOTO ANALYSIS REPORT								

PHOTO NO. **Approved For Release 2000/08/14 : CIA-RDP78-05867A000200700006-5** 30211 3477 35 32A 73 53E

COUNTRY **CZECHOSLOVAKIA** PROVINCE **BOHEMIA**

AREA NO. **127M** SUBJECT **C42** SUBJECT SUBJECT SUBJECT SUBJECT SUBJECT SUBJECT

**K R I V O K L A T** <sup>10</sup> **C O U R T Y A R D** <sup>20</sup>

**O F** <sup>25</sup> **K R I V O K L A T** <sup>30</sup> **C A S T L E** <sup>40</sup>

<sup>45</sup> <sup>50</sup>

DATE OF PHOTO TYPE QUALITY CLASS NO. OF CARDS SOURCE OF PHOTOGRAPH  
**4 1 4 1** **25X1A**

CLASSIFICATION **SECRET** CAPTIONED BY **PV**

APPROVED For Release 2000/08/14 : CIA-RDP78-05867A000200700006-5

COUNTRY CZECHOSLOVAKIA PROVINCE BOHEMIA

AREA NO 127M SUBJECT C42 SUBJECT C02

KR I V O K L A T <sup>10</sup> I N T E R I O R <sup>20</sup>

O F ] C H A P L E <sup>25</sup> O F ] K R I V O K <sup>40</sup>

L A T ] C A S T L E <sup>50</sup>

DATE OF PHOTO TYPE 1 QUALITY 1 CLASS 4 NO. OF CARDS 2 SOURCE OF PHOTOGRAPH 25X1A

CLASSIFICATION CAPTIONED BY

Approved For Release 2000/08/14 : CIA-RDP78-05867A000200700006-5

PHOTO NO. **20621** LOT NO. **397** MAP REFERENCE **58 02N 13 53E** TITLE **LIBRARY**  
Approved For Release 2000/08/14 : CIA-RDP78-05867A000200700006-5

COUNTRY **CZECH REPUBLIC** PROVINCE **BOHEMIA**

AREA NO.	SUBJECT	SUBJECT	SUBJECT	SUBJECT	SUBJECT	SUBJECT	SUBJECT	SUBJECT
<b>127M</b>	<b>C42</b>							
<b>K</b>	<b>R</b>	<b>V</b>	<b>O</b>	<b>K</b>	<b>L</b>	<b>A</b>	<b>T</b>	<b>L</b>
<b>N</b>	<b>K</b>	<b>R</b>	<b>V</b>	<b>O</b>	<b>K</b>	<b>L</b>	<b>A</b>	<b>T</b>

DATE OF PHOTO	TYPE	QUALITY	CLASS	NO. OF CARDS	SOURCE OF PHOTOGRAPH
<b>---</b>	<b>1</b>	<b>1</b>	<b>4</b>	<b>1</b>	<b>25X1A</b>

CLASSIFICATION **000** CAPTIONED BY **RY**  
Approved For Release 2000/08/14 : CIA-RDP78-05867A000200700006-5  
FORM NO. 174 1 Apr 54 USE PREVIOUS EDITIONS PHOTO ANALYSIS REPORT

298211 LOT NO. 30000814 : CIA-RDP78-05867A000200700006-5 3E  
 Approved For Release 2000/08/14 : CIA-RDP78-05867A000200700006-5

COUNTRY CZECHOSLOVAKIA PROVINCE BOHEMIA

AREA NO	SUBJECT	SUBJECT	SUBJECT	SUBJECT	SUBJECT	SUBJECT	SUBJECT	SUBJECT
127M	S42							
KRIVOKLAT	10							
CASTLE	25							
	45							

SOUTHWEST PART OF

DATE OF PHOTO	TYPE	QUALITY	CLASS	NO. OF CARDS	SOURCE OF PHOTOGRAPH
	4	1	4	1	25X1A

CLASSIFICATION: OUP CAPTIONED BY: [REDACTED]  
 Approved For Release 2000/08/14 : CIA-RDP78-05867A000200700006-5

Approved For Release 2000/08/14 : CIA-RDP78-05867A000200700006-5

PHOTO NO	296212	ICF NO		MAP REFERENCE		LATITUDE		LONGITUDE	
COUNTRY	ITALY	PROVINCE							
AREA NO	2190	SUBJECT		SUBJECT	Sicily	SUBJECT		SUBJECT	

5 COLA 10 ITALIA: A CO 15 OH 20  
 25 30 35 40  
 CRA - A 10 15 20 25 30 35 40  
 [RA]

BETWEEN RAGUSA (SE SEN INH) AND SYRACUSA (SE SEN INH)

DATE OF PHOTO	TYPE	QUALITY	CLASS	NO. OF CARDS	SOURCE OF PHOTOGRAPH
	5643		4	1	25X1A

Approved For Release 2000/08/14 : CIA-RDP78-05867A000200700006-5



Approved For Release 2000/08/14 : CIA-RDP78-05867A000200700006-5

PHOTO NO. 006213	LOT NO. 2	MAP REFERENCE	LATITUDE	LONGITUDE	
Approved For Release 2000/08/14 : CIA-RDP78-05867A000200700006-5					
COUNTRY	PROVINCE				
ITALY	Sicily				
AREA NO. 219M	SUBJECT	SUBJECT	SUBJECT	SUBJECT	
AGN	DDB	046			
5	10	15	20		
CO	ITALIA	CO	ON		
25	30	35	40		
CA	LINE	CO	RA		
45	50				
CA -	CO				
<p>BETWEEN RAGUSA (36 55 N 14 45 E) AND AUGUSTA (37 12 N 15 12 E).</p>					
DATE OF PHOTO	TYPE	QUALITY	CLASS	NO. OF CARDS	SOURCE OF PHOTOGRAPH
	B 6	4 2	4	4	25X1A
CLASSIFICATION	CAPTIONED BY				
Approved For Release 2000/08/14 : CIA-RDP78-05867A000200700006-5					
FORM NO. 74 USE PREVIOUS EDITIONS					

PHOTO NO. 20621/ Approved For Release 2000/08/14 : CIA-RDP78-05867A000200700006-5

COUNTRY ITALY PROVINCE Sicily

AREA NO.	SUBJECT	SUBJECT	SUBJECT	SUBJECT	SUBJECT	SUBJECT	SUBJECT	SUBJECT
2190	5	10	15	20	25	30	35	40
GULF	IT	IA	CO.	DA				
CA	50	36	35	36	37	38	39	40
AA	AC	JA	UC	RA				

BETWEEN RAGUSA (36 02N 14 44E) AND AUGUSTA (37 12N 15 12E)

DATE OF PHOTO	TYPE	QUALITY	CLASS	NO. OF CARDS	SOURCE OF PHOTOGRAPH
	56	4	3	4	2

CLASSIFICATION Approved For Release 2000/08/14 : CIA-RDP78-05867A000200700006-5

PHOTO NO. **206215** LOT NO. **353** MAP REFERENCE **353** MATRICE **353**  
 Approved For Release 2000/08/14 : CIA-RDP78-05867A000200700006-5

COUNTRY **ITALY** PROVINCE **Sicily**

AREA NO	SUBJECT	SUBJECT	SUBJECT	SUBJECT	SUBJECT	SUBJECT	SUBJECT	SUBJECT
<b>219M</b>	<b>AGN</b>	<b>AGN</b>						
<b>GCH</b>	<b>IT</b>	<b>A</b>	<b>10</b>	<b>A</b>	<b>CO</b>	<b>15</b>	<b>OH</b>	<b>20</b>
<b>NCH</b>	<b>25</b>	<b>IT</b>	<b>30</b>	<b>A</b>	<b>CO</b>	<b>35</b>	<b>OH</b>	<b>40</b>
<b>UFA</b>	<b>45</b>	<b>IT</b>	<b>50</b>	<b>A</b>	<b>CO</b>	<b>55</b>	<b>OH</b>	<b>60</b>

**BETWEEN RAGUSA (36 55 N 14 45 E)  
 AND AUGUSTA (37 12 N 15 12 E)**

DATE OF PHOTO	TYPE	QUALITY	CLASS	NO. OF CARDS	SOURCE OF PHOTOGRAPH
<b>5 6 4</b>	<b>1</b>	<b>4</b>	<b>2</b>	<b>25X1A</b>	<b>[REDACTED]</b>

CLASSIFICATION **SECRET** CAPTIONED BY **[REDACTED]**  
 Approved For Release 2000/08/14 : CIA-RDP78-05867A000200700006-5

PHOTO NO 206715 LOT NO 2300 MAP REFERENCE LATITUDE LONGITUDE  
 Approved For Release 2000/08/14 : CIA-RDP78-05867A000200700006-5

COUNTRY ITALY PROVINCE AREA NO SUBJECT SUBJECT SUBJECT SUBJECT SUBJECT SUBJECT SUBJECT SUBJECT

5 10 15 20  
 25 30 35 40  
 45 50 55 60  
 65 70  
 C I F I T A C O H  
 C A - A P C A T A C C [ R A G ]

Between Augusta (36 55 N 14 44 W)  
 and Augusta (37 12 N 15 12 W)

DATE OF PHOTO	TYPE	QUALITY	CLASS	NO. OF CARDS	SOURCE OF PHOTOGRAPH
06	4	2	4	2	25X1A

CLASSIFICATION Approved For Release 2000/08/14 : CIA-RDP78-05867A000200700006-5

PHOTO NO. **206217** LOT NO. **37** MAP REFERENCE **15** LATITUDE **36** LONGITUDE **15**  
 Approved For Release 2000/08/14 : CIA-RDP78-05867A000200700006-5

AREA NO.	SUBJECT	SUBJECT	SUBJECT	SUBJECT	SUBJECT	SUBJECT	SUBJECT	SUBJECT
<b>2</b>	<b>ITALY</b>	<b>ITALY</b>	<b>ITALY</b>	<b>ITALY</b>	<b>ITALY</b>	<b>ITALY</b>	<b>ITALY</b>	<b>ITALY</b>
<b>5</b>	<b>G</b>	<b>C</b>	<b>L</b>	<b>F</b>	<b>10</b>	<b>A</b>	<b>15</b>	<b>20</b>
<b>25</b>	<b>N</b>	<b>30</b>	<b>35</b>	<b>40</b>	<b>45</b>	<b>50</b>	<b>55</b>	<b>60</b>
<b>45</b>	<b>USA</b>	<b>ITALY</b>	<b>ITALY</b>	<b>ITALY</b>	<b>ITALY</b>	<b>ITALY</b>	<b>ITALY</b>	<b>ITALY</b>

**BETWEEN MAGUSA (36 05 N 14 44 E)**  
**AND AUGUSTA (37 12 N 15 12 E)**

DATE OF PHOTO	TYPE	QUALITY	CLASS	NO. OF CARDS	SOURCE OF PHOTOGRAPH
<b>01 06 42</b>	<b>4</b>	<b>2</b>	<b>4</b>	<b>2</b>	<b>25X1A</b>

CLASSIFICATION **SECRET** CAPTIONED BY **[REDACTED]**  
 Approved For Release 2000/08/14 : CIA-RDP78-05867A000200700006-5

Approved For Release 2000/08/14 : CIA-RDP78-05867A000200700006-5

PHOTO NO.	LOT NO.	MAP REFERENCE	LATITUDE	LONGITUDE
-----------	---------	---------------	----------	-----------

COUNTRY	PROVINCE
---------	----------

AREA NO.	SUBJECT	SUBJECT	SUBJECT	SUBJECT	SUBJECT	SUBJECT	SUBJECT	SUBJECT
2900	AGP	AHL	DOB	DDO				
1	IT	A	A	C				
25	IT	A	A	C				
15	IT	A	A	C				
35	IT	A	A	C				
10	IT	A	A	C				

Between August (36) 53 with 444  
 and August (37) 12.2 15 12.7

DATE OF PHOTO	TYPE	QUALITY	CLASS	NO. OF CARDS	SOURCE OF PHOTOGRAPH
06	3	2	H	5	25X1A

Approved For Release 2000/08/14 : CIA-RDP78-05867A000200700006-5

Approved For Release 2000/08/14 : CIA-RDP78-05867A000200700006-5

PHOTO NO. 296219	COUNTRY ITALY	PROVINCE Sicily	SUBJECT			SUBJECT			SUBJECT		
AREA NO. 2190	SUBJECT GULF	SUBJECT ATA	SUBJECT D-48	SUBJECT A	SUBJECT C	SUBJECT C	SUBJECT D	SUBJECT H	SUBJECT R	SUBJECT A	

BETWEEN BAGUSA (36 00N  
14 47E) AND AUGUSTA (37 12N  
10 12E)

DATE OF PHOTO	TYPE	QUALITY	CLASS	NO. OF CARDS	SOURCE OF PHOTOGRAPH
06	H	2	4	2	[REDACTED]
CAPTIONED BY					

Approved For Release 2000/08/14 : CIA-RDP78-05867A000200700006-5

PHOTO NO. 296220

LOT NO.

Approved For Release 2000/08/14 : CIA-RDP78-05867A000200700006-5

COUNTRY PROVINCE

AREA NO. 219A SUBJECT ~~AGF~~ SUBJECT ~~AGF~~ SUBJECT AGF SUBJECT SUBJECT SUBJECT SUBJECT SUBJECT

GULF SUBJECT 5 SUBJECT 10 SUBJECT 15 SUBJECT 20

NCH SUBJECT 25 SUBJECT 30 SUBJECT 35 SUBJECT 40

USA - AUGUSTA SUBJECT 35 SUBJECT 40

AGUSTA SUBJECT 35 SUBJECT 40

AGUSTA SUBJECT 35 SUBJECT 40

AGUSTA SUBJECT 35 SUBJECT 40

AGUSTA SUBJECT 35 SUBJECT 40

AGUSTA SUBJECT 35 SUBJECT 40

AGUSTA SUBJECT 35 SUBJECT 40

AGUSTA SUBJECT 35 SUBJECT 40

AGUSTA SUBJECT 35 SUBJECT 40

AGUSTA SUBJECT 35 SUBJECT 40

AGUSTA SUBJECT 35 SUBJECT 40

AGUSTA SUBJECT 35 SUBJECT 40

AGUSTA SUBJECT 35 SUBJECT 40

AGUSTA SUBJECT 35 SUBJECT 40

AGUSTA SUBJECT 35 SUBJECT 40

BETWEEN BAGUA (35 W N  
14 N W) AND AUGUSTA (27 W N  
10 12 W)

DATE OF PHOTO	TYPE	QUALITY	CLASS	NO. OF CARDS	SOURCE OF PHOTOGRAPH
07 05	P	W	H	2	25X1A

CLASSIFICATION CAPTIONED BY

Approved For Release 2000/08/14 : CIA-RDP78-05

PHOTO ANALYSIS REPORT



PHOTO NO. 296221

LOT NO.

MAP REFERENCE

LATITUDE

LONGITUDE

Approved For Release 2000/08/14 : CIA-RDP78-05867A000200700005-5

COUNTRY

ITALY

PROVINCE

SICILY

AREA NO.

211A

SUBJECT

SUBJECT

SUBJECT

SUBJECT

SUBJECT

SUBJECT

SUBJECT

SUBJECT

GULF

5

ITALY

10

46F

CO.

15

00

20

211A

25

ITALY

30

46F

CO.

35

00

40

211A - AUGUSTA

30

ITALY

30

46F

CO.

35

00

40

BETWEEN RAJUSA (36 55 N  
IN WAY) AND AUGUSTA (37 12 N  
35 12 E).

DATE OF PHOTO	TYPE	QUALITY	CLASS	NO. OF CARDS	SOURCE OF PHOTOGRAPH
	06	2	1	4	25X1A

CLASSIFICATION: **TOP SECRET** CAPTIONED BY: [REDACTED]

PHOTO NO. **Approved For Release 2000/08/14 : CIA-RDP78-05867A000200700006-5**

COUNTRY	ITALY		PROVINCE	Sicily				
AREA NO.	27A	ADT	AbP	DOB	DNS			
SUBJECT	5	10	15	20	25	30	35	40
	AGTA	TA	LA	CA	CO	CO	CO	FRAG
	25	30	35	40				
	CA	AD	AD	AD	AD	AD	AD	AD

BETWEEN BAGUSA (35 55 N  
14 44 E) AND AUGUSTA (37 12 N  
15 12 E).

DATE OF PHOTO	TYPE	QUALITY	CLASS	NO. OF CARDS	SOURCE OF PHOTOGRAPH
	06	4	1	4	25X1A
CLASSIFICATION	0110				

Approved For Release 2000/08/14 : CIA-RDP78-05867A000200700006-5

PHOTO NO. 206922  
 Approved For Release 2000/08/14 : CIA-RDP78-05867A000200700006-5

COUNTRY ITALY PROVINCE Sicily

AREA NO.	SUBJECT	SUBJECT	SUBJECT	SUBJECT	SUBJECT	SUBJECT	SUBJECT	SUBJECT
1	AG	AG	AG	AG	AG	AG	AG	AG
5	AG	AG	AG	AG	AG	AG	AG	AG
10	AG	AG	AG	AG	AG	AG	AG	AG
15	AG	AG	AG	AG	AG	AG	AG	AG
20	AG	AG	AG	AG	AG	AG	AG	AG
25	AG	AG	AG	AG	AG	AG	AG	AG
30	AG	AG	AG	AG	AG	AG	AG	AG
35	AG	AG	AG	AG	AG	AG	AG	AG
40	AG	AG	AG	AG	AG	AG	AG	AG

BETWEEN RAGUSA (36 55' N  
 14 44' E) AND AUGUSTA (37 12' N  
 15 12' E).

DATE OF PHOTO	TYPE	QUALITY	CLASS	NO. OF CARDS	SOURCE OF PHOTOGRAPH
5/6	2	2	4	2	25X1A

CLASSIFICATION: Approved For Release 2000/08/14 : CIA-RDP78-05867A000200700006-5  
 FORM NO. 174 USE PREVIOUS EDITIONS

Approved For Release 2000/08/14 : CIA-RDP78-05867A000200700006-5

PHOTO NO. 20638 LOT NO. MAP REFERENCE LATTITUDE LONGITUDE

COUNTRY ITALY PROVINCE SICILY

AREA NO.	SUBJECT	SUBJECT	SUBJECT	SUBJECT	SUBJECT	SUBJECT	SUBJECT	SUBJECT	SUBJECT
219M	ADP	ADP							
GOLF	ITALIA	ITALIA	CO.	OH					
2CH	APPELLINE	APPELLINE	CC	TRAG					
CA-AN	UTTA	UTTA							

BETWEEN RAJUSA (36 38N 14 44E)  
AND AUGUSTA (37 12N 15 12E)

DATE OF PHOTO	TYPE	QUALITY	CLASS	NO. OF CARDS	SOURCE OF PHOTOGRAPH
56	2	2	4	2	25X1A

Approved For Release 2000/08/14 : CIA-RDP78-05867A000200700006-5

Approved For Release 2000/08/14 : CIA-RDP78-05867A000200700006-5

PHOTO NO. 174 LOT NO. 174 MAP REFERENCE 174 LATITUDE 36 00 N LONGITUDE 14 44 E

COUNTRY ITALY PROVINCE Sicily

AREA NO. 219M ADU SUBJECT ITALY SUBJECT ITALY SUBJECT ITALY SUBJECT ITALY SUBJECT ITALY SUBJECT ITALY SUBJECT ITALY SUBJECT ITALY

15 10 15 20

26 30 30 40

15 20 20 40

BETWEEN RAGUSA (36 00 N 14 44 E)  
AND AUGUSTA (37 12 N 15 12 E)

DATE OF PHOTO	TYPE	QUALITY	CLASS	NO. OF CARDS	SOURCE OF PHOTOGRAPH
<u>57</u>	<u>6</u>	<u>14</u>	<u>2</u>	<u>4</u>	<u>1</u>

Approved For Release 2000/08/14 : CIA-RDP78-05867A000200700006-5

Approved For Release 2000/08/14 : CIA-RDP78-05867A000200700006-5

PHOTO NO: 006038  
LOT NO: 113  
MAP REFERENCE: 113  
LATITUDE: 36  
LONGITUDE: 14

COUNTRY: ITALY  
PROVINCE: Sicily

AREA NO: 219M  
SUBJECT: ~~ADJ~~ C70

10  
GOLF ITALIA CO DOH

25 30  
NCH 15 20 25 30 35 40 45 50  
USA - AUGUSTA

BETWEEN AUGUSTA (36 30N 14 44E)  
AND AUGUSTA (37 12N 15 12E)

DATE OF PHOTO	TYPE	QUALITY	CLASS	NO. OF CARDS	SOURCE OF PHOTOGRAPH
56	4	2	4	2	25X1A

Approved For Release 2000/08/14 : CIA-RDP78-05867A000200700006-5

Approved For Release 2000/08/14 : CIA-RDP78-05867A000200700006-5

PHOTO NO	LOT NO	MAP REFERENCE	LATITUDE	LONGITUDE	
Approved For Release 2000/08/14 : CIA-RDP78-05867A000200700006-5					
COUNTRY	PROVINCE				
ITALY	SICILY				
AREA NO	SUBJECT	SUBJECT	SUBJECT	SUBJECT	
2000	100				
5	10	13	20		
10	15	20	25	30	
25	30	35	40		
35	40				
<p>AREA - MOUNTAIN</p> <p>BETWEEN RAGUSA (36 55 N 14 44 E) AND AUGUSTA (37 12 N 13 12 E)</p>					
DATE OF PHOTO	TYPE	QUALITY	CLASS	NO. OF CARDS	SOURCE OF PHOTOGRAPH
	57	2	2	4	1
					25X1A

Approved For Release 2000/08/14 : CIA-RDP78-05867A000200700006-5

Approved For Release 2000/08/14 : CIA-RDP78-05867A000200700006-5

PHOTO NO.	LOT NO.	MAP REFERENCE	LATITUDE	LONGITUDE	
Approved For Release 2000/08/14 : CIA-RDP78-05867A000200700006-5					
COUNTRY	PROVINCE				
ITALY	Sicily				
AREA NO.	SUBJECT	SUBJECT	SUBJECT	SUBJECT	
2000	NO. 1				
5	10	15	20		
25	30	35	40		
45	50				
G C L A H T A L I A C O D H P C A I P I T A L I A C O D H C A I P I T A L I A C O D H B E T W E E N R A G O S A (36 55 N 14 44 E) A N D A U G U S T A (37 12 N 15 12 E)					
DATE OF PHOTO	TYPE	QUALITY	CLASS	NO. OF CARDS	SOURCE OF PHOTOGRAPH
	U G	H 3	H 3	3	25X1A
CLASSIFICATION	CAPTION				
Approved For Release 2000/08/14 : CIA-RDP78-05867A000200700006-5					



Approved For Release 2000/08/14 : CIA-RDP78-05867A000200700006-5

PHOTO NO. [ ] LOT NO. [ ] MAP REFERENCE [ ] LATITUDE [ ] LONGITUDE [ ]

COUNTRY ITALY PROVINCE Sicily

AREA NO. 2000 SUBJECT [ ] SUBJECT [ ] SUBJECT [ ] SUBJECT [ ] SUBJECT [ ] SUBJECT [ ] SUBJECT [ ] SUBJECT [ ]

6000 10 15 20

7000 25 30 35 40

8000 45 50 55 60

Between Ragusa (36 05 N  
14 44 E) AND Augusta (37 12 N  
15 15 E)

DATE OF PHOTO [ ] TYPE [ ] QUALITY [ ] CLASS [ ] NO. OF CARDS [ ] SOURCE OF PHOTOGRAPH [ ]

CLASSIFICATION [ ] CAPTIONED BY [ ]

Approved For Release 2000/08/14 : CIA-RDP78-05867A000200700006-5

PHOTO NO. **21823** Approved For Release 2000/08/14 : CIA-RDP78-05867A000200700006-5

COUNTRY	AREA NO.	SUBJECT	SUBJECT	SUBJECT	SUBJECT	SUBJECT	SUBJECT	SUBJECT
Italy	21823	HTA	HTA	HTA	HTA	HTA	HTA	HTA
		HTA	HTA	HTA	HTA	HTA	HTA	HTA
		HTA	HTA	HTA	HTA	HTA	HTA	HTA

BETWEEN BAGUSA (36 55N 12 44E)  
AND AUGUSTA (37 12N 15 12E)

DATE OF PHOTO	TYPE	QUALITY	CLASS	NO. OF CARDS	SOURCE OF PHOTOGRAPH
5/6	H	3	4	2	25X1A

CLASSIFICATION: Approved For Release 2000/08/14 : CIA-RDP78-05867A000200700006-5

Approved For Release 2000/08/14 : CIA-RDP78-05867A000200700006-5

PHOTO NO.	LOT NO.	MAP REFERENCE	LATITUDE	LONGITUDE	
Approved For Release 2000/08/14 : CIA-RDP78-05867A000200700006-5					
COUNTRY		PROVINCE			
ITALY		Sicily			
AREA NO.	SUBJECT	SUBJECT	SUBJECT	SUBJECT	
29A	ADJ				
5	10	15	20		
6	ITALIA	CO.	OH		
25	30	35	40		
26	27	28	29		
30	31	32	33		
34	35	36	37		
BETWEEN RAGUSA (36:55N 14:44E) AND AUGUSTA (37:15N 15:12E)					
DATE OF PHOTO	TYPE	QUALITY	CLASS	NO. OF CARDS	SOURCE OF PHOTOGRAPH
5/6	H	2	H	1	25X1A
CLASSIFICATION		CAPTIONED BY			
Approved For Release 2000/08/14 : CIA-RDP78-05867A000200700006-5					

FORM NO. 577 PHOTO ANALYSIS REPORT GPO 918791

Approved For Release 2000/08/14 : CIA-RDP78-05867A000200700006-5

PHOTO NO. 28823-1000 LOT NO. 15851 MAP REFERENCE LATTITUDE LONGITUDE

COUNTRY ITALY PROVINCE Sicily

AREA NO.	SUBJECT	SUBJECT	SUBJECT	SUBJECT	SUBJECT	SUBJECT	SUBJECT	SUBJECT	SUBJECT
219	AGUS	C10							
220	AGUS	ITALIA			CB				
221	AGUS	ITALIA			CB				
222	AGUS	ITALIA			CB				

BETWEEN BAGUSA (36.55N 14.44E)  
AND AUGUSTA (37.15N 12.1E)

DATE OF PHOTO	TYPE	QUALITY	CLASS	NO. OF CARDS	SOURCE OF PHOTOGRAPH
	VC	H	2	2	25X1A

Approved For Release 2000/08/14 : CIA-RDP78-05867A000200700006-5

Approved For Release 2000/08/14 : CIA-RDP78-05867A000200700006-5

PHOTO NO.	LOT NO.	MAP REFERENCE	LATITUDE	LONGITUDE	
Approved For Release 2000/08/14 : CIA-RDP78-05867A000200700006-5					
COUNTRY	PROVINCE				
ITALY	Sicily				
AREA NO.	SUBJECT	SUBJECT	SUBJECT	SUBJECT	
219A	3000				
5	10	15	20		
ITALY	ITALIA	CB	OH		
25	30	35	40		
ITALY	APPENININE	GC	RA		
15	20				
ITALY	APPENININE				
BETWEEN RAGUSA (36:55N/14:4E)					
AND AUGUSTA (37:15N/14:1E)					
DATE OF PHOTO	TYPE	QUALITY	CLASS	NO. OF CARDS	SOURCE OF PHOTOGRAPH
	HC	H3	A	1	SECRET
CLASSIFICATION	CAPTIONED BY				
SECRET	[Redacted]				
Approved For Release 2000/08/14 : CIA-RDP78-05867A000200700006-5					
FORM NO. 174	PHOTO ANALYSIS REPORT			GPO 916791	

Approved For Release 2000/08/14 : CIA-RDP78-05867A000200700006-5

COUNTRY		PROVINCE		LATITUDE		LONGITUDE	
ITALY		SICILY					
AREA NO	SUBJECT	SUBJECT	SUBJECT	SUBJECT	SUBJECT	SUBJECT	SUBJECT
219M	MS	AF	DOB	DAG			
GULF	ETA	WIA	CO		15	OH	20
WCH					35		40
CHA -							
BETWEEN DAJUSA (36 55N 14 WINE)							
AND AUGUSTA (37 12N 15 12 E)							
DATE OF PHOTO		TYPE	QUALITY	CLASS	NO. OF CARDS	SOURCE OF PHOTOGRAPH	
		JG	H	J	H	A	25X1A
CLASSIFICATION		CAPTIONED BY					
Approved For Release 2000/08/14 : CIA-RDP78-05867A000200700006-5							

FORM NO. 174 USE PREVIOUS EDITIONS

PHOTO ANALYSIS REPORT

GPO 918721

Approved For Release 2000/08/14 : CIA-RDP78-05867A000200700006-5

PHOTO NO	24623	MAP REFERENCE		LATITUDE		LONGITUDE	
COUNTRY	ITALY		PROVINCE	Sicily			
AREA NO	2193	SUBJECT					
	5	10	15	20	25	30	35
	C	C	C	C	C	C	C
	H	H	H	H	H	H	H
	F	F	F	F	F	F	F
	A	A	A	A	A	A	A
	1	2	3	4	5	6	7
	8	9	10	11	12	13	14
	15	16	17	18	19	20	21
	22	23	24	25	26	27	28
	29	30	31	32	33	34	35
	36	37	38	39	40	41	42
	43	44	45	46	47	48	49
	50	51	52	53	54	55	56
	57	58	59	60	61	62	63
	64	65	66	67	68	69	70
	71	72	73	74	75	76	77
	78	79	80	81	82	83	84
	85	86	87	88	89	90	91
	92	93	94	95	96	97	98
	99	100					
Between Ragusa (36 55N 14WNE) AND AUGUSTA (37 12N 15 12 E)							
DATE OF PHOTO	TYPE	QUALITY	CLASS	NO. OF CARDS	SOURCE OF PHOTOGRAPH		
018	4	2	4	1	25X1A		
CLASSIFICATION				CAPTIONED BY			
Approved For Release 2000/08/14 : CIA-RDP78-05867A000200700006-5							

PHOTO NO. 290236 APPROVED FOR RELEASE 2000/08/14 : CIA-RDP78-05867A000200700006-5

COUNTRY ITALY PROVINCE Sicily  
AREA NO. 219M  
SUBJECT C U L F I T A L I A C O  
SUBJECT 25 A P I D O P I N E U C  
SUBJECT 30 C A - A G U S T A  
SUBJECT 35  
SUBJECT 40 T R A G

BETWEEN RAGUSA (36 50N 14W)  
AND AUGUSTA (37 12N 15 12 E)

DATE OF PHOTO  
TYPE 5842  
QUALITY 4  
CLASS 4  
NO. OF CARDS 1

SOURCE OF PHOTOGRAPHY 25X1A

CLASSIFICATION APPROVED FOR RELEASE 2000/08/14 : CIA-RDP78-05867A000200700006-5



PHOTO NO. Approved For Release 2008/08/14 : CIA-RDP78-05867A000200700006-5 LOT NO. MAP REFERENCE LATITUDE LONGITUDE

COUNTRY Bulgaria PROVINCE Varna

AREA NO. 8220M AK5 SUBJECT SUBJECT SUBJECT SUBJECT SUBJECT SUBJECT SUBJECT SUBJECT  
AIRFIELD <sup>10</sup> 9 KM <sup>15</sup> FIR 011 <sup>20</sup> V  
ARNA <sup>25</sup> <sup>30</sup> <sup>35</sup> <sup>40</sup> <sup>45</sup> <sup>50</sup>

AND 200-300 meters from RAZGRAD - VARNA ROAD

25X1A

DATE OF PHOTO	TYPE	QUALITY	CLASS	NO. OF CARDS	BY
<u>July 57</u>	<u>4</u>	<u>2</u>	<u>C</u>	<u>1</u>	<u>Wau</u>

PHOTO NO. 296238 Approved For Release 2000/08/14 : CIA-RDP78-05867A000200700006-5

COUNTRY BULGARIA PROVINCE VADNA

AREA NO 8220M SUBJECT AK5  
 AIRFIELD 9 KM FROM VADNA  
 AND 200-300 meters from Razgrad - VADNA road

DATE OF PHOTO July 57 TYPE 4 QUALITY 2 CLASS ~~C~~ NO. OF CARDS 1

PHOTO NO. **Approved For Release 2008/14 : CIA-RDP78-05867A000200700006-5** LOT NO. **29829** MAP REFERENCE **2430** LATITUDE LONGITUDE

COUNTRY **Bulgaria** PROVINCE **VACNA**

AREA NO	SUBJECT	SUBJECT	SUBJECT	SUBJECT	SUBJECT	SUBJECT	SUBJECT	SUBJECT
<b>8220 M</b>	<b>AK5</b>							
<b>AIRFIELD</b>	<b>9</b>	<b>KM</b>	<b>15</b>	<b>FROM</b>	<b>20</b>			
<b>ARNA</b>	<b>25</b>		<b>30</b>		<b>35</b>			<b>40</b>
	<b>45</b>		<b>50</b>					

**AND 200-300 meters from Razgrad - VACNA ROAD**

25X1A

DATE OF PHOTO	TYPE	QUALITY	CLASS	NO. OF CARDS
<b>July 57</b>	<b>4</b>	<b>2</b>	<b>1</b>	<b>1</b>



PHOTO NO. **Approved For Release 2000/08/14 : CIA-RDP78-05867A000200700006-5**

COUNTRY **Bulgaria** PROVINCE **VACNA**

AREA NO	SUBJECT	SUBJECT	SUBJECT	SUBJECT	SUBJECT	SUBJECT	SUBJECT	SUBJECT
<b>8220M</b>	<b>AK5</b>							
<b>AIRFIELD</b>	<b>7</b>	<b>KM</b>	<b>15</b>	<b>FROM</b>	<b>V</b>			
<b>ARINA</b>	<b>25</b>		<b>30</b>					<b>40</b>
	<b>45</b>		<b>50</b>					

**AND 200-300 meters from Razgrad - VACNA ROAD**

DATE OF PHOTO	TYPE	QUALITY	CLASS	NO. OF CARDS
<b>July 57</b>	<b>4</b>	<b>2</b>	<b>25X1A</b>	<b>1</b>

PHOTO NO. 24 APPROVED FOR RELEASE 2000/08/14 : CIA-RDP78-05867A000200700006-5

COUNTRY Bulgaria PROVINCE VACNA

AREA NO	SUBJECT	SUBJECT	SUBJECT	SUBJECT	SUBJECT	SUBJECT	SUBJECT	SUBJECT	SUBJECT
<u>8320M</u>	<u>AK5</u>								
<u>AIRFIELD</u>									
<u>AIRNA</u>									

7 KM 15 FROM 20  
35 40  
45 50 AND 200-300  
Meters from Kazanad - VACNA ROAD


25X1A  


DATE OF PHOTO	TYPE	QUALITY	CLASS	NO. OF CARDS
<u>July 57</u>	<u>4</u>	<u>2</u>	<u>MC</u>	<u>1</u>

PHOTO NO. **Approved For Release 2000/08/14 : CIA-RDP78-05867A000200700006-5**

COUNTRY **BULGARIA** PROVINCE **VARNA**

AREA NO	SUBJECT	SUBJECT	SUBJECT	SUBJECT	SUBJECT	SUBJECT	SUBJECT	SUBJECT	SUBJECT
8220M	AKV	AKY							
ROAD	<sup>5</sup>	UNDER	<sup>10</sup>	REPAIR	<sup>15</sup>			<sup>20</sup>	
KM	<sup>25</sup>	EAST	<sup>30</sup>	OF	<sup>35</sup>	REIKIA		<sup>40</sup>	DEIV
NIYA	<sup>45</sup>		<sup>50</sup>						ON RAZGRAD-VARNA
ROAD.									

DATE OF PHOTO	TYPE	QUALITY	CLASS	NO. OF CARDS	NO. OF PROGRAMS
July	57	42	<del>C</del>	2	

CLASSIFICATION **Approved For Release 2000/08/14 : CIA-RDP78-05867A000200700006-5**

FORM NO. 174 1 APR 50 PHOTO ANALYSIS REPORT GPO 918781

PHOTO NO: 290243  
 Approved For Release 2000/08/14 : CIA-RDP78-05867A000200700006-5  
 REFERENCE: 290243  
 LATITUDE: 43° 36' E  
 LONGITUDE: 26° 36' E

COUNTRY: BULGARIA  
 PROVINCE: VARNNA

AREA NO	SUBJECT	SUBJECT	SUBJECT	SUBJECT	SUBJECT	SUBJECT	SUBJECT	SUBJECT
8220M	AE1	AD2						
RIEKA	D	E	V	N	Y	A	U	N
I	F	I	E	D	F	A	C	T
R	O	M	T	O	W	N	3	K
								M
								I
								F

and ~~part~~ of road from VARNNA.  
 South  
 Possibly part of Marx Soda Works.

25X1A

DATE OF PHOTO	TYPE	QUALITY	CLASS	NO. OF CARDS	SO
July 57	4	2	C	1	

Approved For Release 2000/08/14 : CIA-RDP78-05867A000200700006-5

COUNTRY: BULGARIA PROVINCE: VARNA

AREA NO: 8220M SUBJECT: A12

V I E T R I N O N I R D I R I L L I N G

R I G A B O U T 1 K M W E S T

O F T O W N P r o b a b l y a t r i g h t

side of road when facing east.

Razgrad - VARNA

DATE OF PHOTO	TYPE	QUALITY	CLASS	NO. OF CARTS	25X1A
July 57	4	2	SC	1	[REDACTED]

Approved For Release 2000/08/14 : CIA-RDP78-05867A000200700006-5



PHOTO NO. Approved For Release 2000/08/14 : CIA-RDP78-05867A000200700006-5 LATITUDE 43 28 N LONGITUDE 27 27 E

COUNTRY BULGARIA PROVINCE VARNA

AREA NO.	SUBJECT	SUBJECT	SUBJECT	SUBJECT	SUBJECT	SUBJECT	SUBJECT	SUBJECT	SUBJECT
<u>8220 M</u>	<u>A12</u>								
<u>VETR</u>	<u>IN</u>	<u>O</u>	<u>N</u>	<u>R</u>	<u>D</u>	<u>R</u>	<u>L</u>	<u>L</u>	<u>I</u>
<u>R</u>	<u>I</u>	<u>G</u>	<u>A</u>	<u>B</u>	<u>O</u>	<u>U</u>	<u>T</u>	<u>1</u>	<u>K</u>
<u>OF</u>	<u>T</u>	<u>O</u>	<u>W</u>	<u>N</u>					
<u>Probably at right side of Razgrad - Varna road when facing east.</u>									

25X1A  
[Redacted]

DATE OF PHOTO	TYPE	QUALITY	CLASS	NO. OF CARDS
<u>July 57</u>	<u>4</u>	<u>2</u>	<u>C</u>	<u>1</u>

PHOTO NO. **Approved For Release 2000/08/14 : CIA-RDP78-05867A000200700006-5** LOT NO. **20930** MAP REFERENCE **25X1A** LATITUDE **43° 20' 00" N** LONGITUDE **27° 00' 00" E**

COUNTRY **BULGARIA** PROVINCE **Shumen**

AREA NO.	SUBJECT	SUBJECT	SUBJECT	SUBJECT	SUBJECT	SUBJECT	SUBJECT	SUBJECT
<b>6220M</b>	<b>AKV</b>							
<b>R O A D</b>	<b>A B O U T</b>	<b>10</b>	<b>15</b>	<b>20</b>	<b>25</b>	<b>30</b>	<b>35</b>	<b>40</b>
<b>T O F</b>	<b>V E T R I N O</b>							
		<b>45</b>	<b>50</b>					

DATE OF PHOTO	TYPE	QUALITY	CLASS	NO. OF CARDS	SO
<b>July 57</b>	<b>4</b>	<b>2</b>	<b>C</b>	<b>1</b>	<b>25X1A</b>

CLASSIFICATION **Approved For Release 2000/08/14 : CIA-RDP78-05867A000200700006-5**  
 PHOTO ANALYSIS REPORT GPO 516781

PHOTO NO: 206247  
 Approved For Release 2000/08/14 : CIA-RDP78-05867A000200700006-5  
 LATITUDE: 43° 55' N  
 LONGITUDE: 26° 55' E

COUNTRY: BULGARIA  
 PROVINCE: SHUMEN

AREA NO	SUBJECT	SUBJECT	SUBJECT	SUBJECT	SUBJECT	SUBJECT	SUBJECT	SUBJECT	SUBJECT
6220 M	AKV	9G-7							
KOLAROVGRAD					BARRACK				
AT EDGE					OF CITY				
ON ROAD FROM									

VACNA.

25X1A

DATE OF PHOTO	TYPE	QUALITY	CLASS	NO. OF CARDS	SC
July 57	4	2	C	2	

Approved For Release 2000/08/04 : CIA-RDP78-05866A000200700006-5

PHOTO NO.	LOT NO.	MAP REFERENCE	LATITUDE	LONGITUDE				
6220 M	967		45° 15' N	26° 06' E				
COUNTRY	PROVINCE							
BULGARIA	SHUMEN							
AREA NO.	SUBJECT	SUBJECT	SUBJECT	SUBJECT	SUBJECT	SUBJECT	SUBJECT	SUBJECT
6220 M	967							
KOLAROVGRAD				BARRACK				
AT				EDGE OF CITY				
				ON ROAD FROM				
VACNA.								

DATE OF PHOTO	TYPE	QUALITY	CLASS	NO. OF CARDS	25X1A
July 57	4	2	C	1	
CLASSIFICATION	CAPTIONED BY				
Approved For Release 2000/08/04 : CIA-RDP78-05866A000200700006-5	WTR				
FORM NO. 7A	PHOTO ANALYSIS REPORT				GPO 818791

PHOTO NO	LOT NO	MAP REFERENCE	LATITUDE	LONGITUDE
Approved For Release 2000/08/04 : CIA-RDP78-05867A000200700006-5 SE				
COUNTRY	PROVINCE			
Bulgaria	Shumen			
AREA NO	SUBJECT	SUBJECT	SUBJECT	SUBJECT
6220 M	<del>1</del> 967			
KOLAROVGRAD BARRACK				
AT EDGE OF CITY				
ON ROAD FROM				
VACNA.				
25X1A				
DATE OF PHOTO	TYPE	QUALITY	CLASS	NO. OF CARDS
July 57	4	2	C	1
CLASSIFICATION	CAPTIONED BY			
SECRET	[Redacted]			
Approved For Release 2000/08/04 : CIA-RDP78-05867A000200700006-5				
FORM 152-174 USE PREVIOUS EDITIONS PHOTO ANALYSIS REPORT GPO 918791				

Approved For Release 2000/08/14 : CIA-RDP78-05867A000200700006-5

PHOTO NO.	290230	MAP REFERENCE	K-4930	LATITUDE	43° 00' 55" E	LONGITUDE	25° 55' E	
COUNTRY	BULGARIA		PROVINCE	SHUMEN				
AREA NO.	6220 M	SUBJECT	967	SUBJECT		SUBJECT		
	K O L A R O V G R A D				B A R R A C K			
	S A T	E D G E			O F	C I T Y		
							ON ROAD TO	
	Razgrad.							
25X1A								
DATE OF PHOTO	JULY 57	TYPE	4	QUALITY	2	CLASS	<del>C</del>	
						NO. OF CARDS	1	
CLASSIFICATION	Approved For Release 2000/08/14 : CIA-RDP78-05867A000200700006-5						CAPTIONED BY	WAB

FORM NO. 174 USE PREVIOUS EDITIONS

**PHOTO ANALYSIS REPORT**

GPC 910791

PHOTO NO. Approved For Release 2000/08/14 : CIA-RDP78-05867A000200700006-5 E

COUNTRY BULGARIA PROVINCE SHUMEN

AREA NO	SUBJECT	SUBJECT	SUBJECT	SUBJECT	SUBJECT	SUBJECT	SUBJECT	SUBJECT
6220 M	967							
K O L A R O V G R A D						B A R R A C K		
S	A T	E D G E	O F			C I T Y		
						ON ROAD TO		

Razgrad.

25X1A

DATE OF PHOTO	TYPE	QUALITY	CLASS	NO. OF CARDS	SO
July 57	4	2	C	1	

PHOTO NO: Approved For Release 2000/08/14 : CIA-RDP78-05867A000200700006-5

COUNTRY: Bulgaria PROVINCE: RUSE

AREA NO	SUBJECT	SUBJECT	SUBJECT	SUBJECT	SUBJECT	SUBJECT	SUBJECT	SUBJECT
7220 M	467							
RAZGRAD								
EDGE								

10 BARRACKS AT  
20 TOWN  
30  
40  
50 NEAR ROAD FROM  
Kolarovgrad.

25X1A

DATE OF PHOTO	TYPE	QUALITY	CLASS	NO. OF CARDS
July 57	4	2	C	1

CLASSIFICATION: Approved For Release 2000/08/14 : CIA-RDP78-05867A000200700006-5  
 PHOTO ANALYSIS REPORT  
 GPO 516791



PHOTO NO. 28625 Approved For Release 2000/08/14 : CIA-RDP78-05867A000200700006-5

COUNTRY: BULGARIA PROVINCE: RUSE

AREA NO: 7220M SUBJECT: 967

SUBJECT	SUBJECT	SUBJECT	SUBJECT	SUBJECT	SUBJECT	SUBJECT	SUBJECT	
RAZIGRAD			10	BAR	15	RACKS	20	AT
EDGE		OF	30	TOWN	35		40	
	45		50			NEAR ROAD FROM		
KOLAROVGRAD.								

25X1A  


DATE OF PHOTO	TYPE	QUALITY	CLASS	NO. OF CASES
July 5742		2	C	1

CLASSIFICATION: UNCLASSIFIED CAPTIONED BY: WAW

PHOTO NO.	Approved For Release 2008/08/14 : CIA-RDP78-05867A000200700006-5	LOT NO.		MAP REFERENCE		LATITUDE	2007000635	LONGITUDE	E
COUNTRY	BULGARIA		PROVINCE	RUSE					
AREA NO.	7220 M	SUBJECT	967	SUBJECT		SUBJECT		SUBJECT	
	RAZGRAD				10	BARRACKS	15		20
	EDGE	OF			30	TOWN	35		40
					50				
						NEAR ROAD FROM			
						Kolarovgrad.			

DATE OF PHOTO	JULY 5 7 4	TYPE	4	QUALITY	2	CLASS	C	NO. OF CARDS	1	25X1A
CLASSIFICATION	Approved For Release 2008/08/14 : CIA-RDP78-05867A000200700006-5		CAPTIONED BY							
FORM NO. 74	PHOTO ANALYSIS REPORT								GPO 818781	

Approved For Release 2000/08/14 : CIA-RDP78-05867A000200700006-5

PHOTO NO	LOT NO	MAP REFERENCE	LATITUDE	LONGITUDE				
			45 32 N	25 31 E				
COUNTRY	PROVINCE							
Bulgaria	Ruse							
AREA NO	SUBJECT	SUBJECT	SUBJECT	SUBJECT	SUBJECT	SUBJECT	SUBJECT	SUBJECT
7220 M	967							
R A Z I G R A D			10	B A R R A C K S	15			20
E D G E		O F	30	T O W N	35			40
			45					50
Kolarovgrad.					NEAR ROAD FROM			

DATE OF PHOTO	TYPE	QUALITY	CLASS	NO. OF CARDS	25X1A
JULY 57	4	2	<del>C</del>	1	
CLASSIFICATION	CAPTIONED BY				
C/N/JOHN/SS	WOM				
Approved For Release 2000/08/14 : CIA-RDP78-05867A000200700006-5					
FORM NO 174 USE PREVIOUS EDITIONS					
PHOTO ANALYSIS REPORT					
GPO 81878 1					

PHOTO NO. 396256 LOT NO. 4730 MAP REFERENCE 7000006-5 APPROVED FOR RELEASE 2000/08/14 : CIA-RDP78-05867A000200700006-5

COUNTRY Bulgaria PROVINCE Ruse

AREA NO. 7220M SUBJECT AKV SUBJECT SUBJECT SUBJECT SUBJECT SUBJECT SUBJECT SUBJECT

ROAD ABOUT 2 KM SE  
 OF PISANETS ON ROAD  
 TO RAZGRAD

DATE OF PHOTO July 57 TYPE 4 QUALITY 2 CLASS C NO. OF CARDS 1

CLASSIFICATION UNCLASSIFIED CAPTURED BY [REDACTED] APPROVED FOR RELEASE 2000/08/14 : CIA-RDP78-05867A000200700006-5

PHOTO NO. **Approved For Release 2000/08/14 : CIA-RDP78-05867A000200700006-5** | LOY NO. **7120** | MAP REFERENCE **SAZ** | LATITUDE **43° 29' N** | LONGITUDE **27° 48' E**

COUNTRY **Bulgaria** | PROVINCE **PLEVEN**

AREA NO	SUBJECT	SUBJECT	SUBJECT	SUBJECT	SUBJECT	SUBJECT	SUBJECT	SUBJECT	SUBJECT
<b>7120M</b>	<b>AMI</b>								
<b>ZG</b>	<b>A</b>	<b>L</b>	<b>E</b>	<b>Y</b>	<b>O</b>	<b>A</b>	<b>E</b>	<b>R</b>	<b>I</b>
<b>Y</b>									

25X1A

DATE OF PHOTO	TYPE	QUALITY	CLASS	NO. OF CARDS	SC
<b>July 5</b>	<b>7</b>	<b>4</b>	<b>2</b>	<b>C</b>	<b>1</b>

PHOTO NO. Approved for Release 2000/08/14 : CIA-RDP78-05867A000200700006-5 LOT NO. 780510 MAP REFERENCE GAR LATITUDE 4322N LONGITUDE 2448E

COUNTRY Bulgaria PROVINCE PLEVEN

AREA NO	SUBJECT	SUBJECT	SUBJECT	SUBJECT	SUBJECT	SUBJECT	SUBJECT	SUBJECT
<u>7120M</u>	<u>AMI</u>							
<u>ZGALEYO</u>			<u>10</u>	<u>AERIAL</u>	<u>15</u>	<u>ARRA</u>	<u>20</u>	
<u>Y</u>		<u>25</u>		<u>30</u>		<u>35</u>		<u>40</u>
		<u>45</u>		<u>50</u>				

25X1A

DATE OF PHOTO	TYPE	QUALITY	CLASS	NO. OF CARDS	SO
<u>July 57</u>	<u>4</u>	<u>2</u>	<u>C</u>	<u>1</u>	

Approved For Release 2000/08/14 : CIA-RDP78-05867A000200700006-5

LOT NO. 312 MAP REFERENCE LATTITUDE 43 22 N LONGITUDE 24 48 E

COUNTRY Bulgaria PROVINCE PLEVEN

AREA NO	SUBJECT	SUBJECT	SUBJECT	SUBJECT	SUBJECT	SUBJECT	SUBJECT	SUBJECT
7120M	AMI							
ZG	GALEVO			AERIAL			ARRA	
Y								

25X1A

DATE OF PHOTO	TYPE	QUALITY	CLASS	NO. OF CARDS	SC
July 57	4	2	C	1	

CLASSIFICATION Approved For Release 2000/08/14 : CIA-RDP78-05867A000200700006-5

FORM NO. 174 1 Apr 56 USE PREVIOUS EDITIONS PHOTO ANALYSIS REPORT GPO 516781

PHOTO NO. **2A0000** Approved For Release 2000/08/14 : CIA-RDP78-05867A000200700006-5  
 LOT NO. **K400000002** MAP REFERENCE **4322A** LATITUDE **4322N** LONGITUDE **244E**

COUNTRY **Bulgaria** PROVINCE **PLEVEN**

AREA NO	SUBJECT	SUBJECT	SUBJECT	SUBJECT	SUBJECT	SUBJECT	SUBJECT	SUBJECT
<b>7120M</b>	<b>AMI</b>							
<b>ZG</b>	<b>A</b>	<b>L</b>	<b>E</b>	<b>V</b>	<b>O</b>	<b>A</b>	<b>E</b>	<b>R</b>
<b>Y</b>								

25X1A

DATE OF PHOTO	TYPE	QUALITY	CLASS	NO. OF CARDS	SEC
<b>July 57</b>	<b>4</b>	<b>2</b>	<b>C</b>	<b>1</b>	

CLASSIFICATION **Approved For Release 2000/08/14 : CIA-RDP78-05867A000200700006-5**  
 CAPTIONED BY **DMJ**

PHOTO ANALYSIS REPORT

GPO 914791



Approved For Release 2000/08/14 : CIA-RDP78-05867A000200700006-5

PHOTO NO. 2006	MAP REFERENCE K-4730	LATITUDE	LONGITUDE
COUNTRY	BULGARIA		PROVINCE
	Vratsa		
AREA NO.	SUBJECT	SUBJECT	SUBJECT
2120 M	AKW	AKV	
ROAD	&	ROAD	BRIDGE
BOUT	2	KM	WEST OF MA
KHALATA			ON Knezha - Pleven
road.			

25X1A

DATE OF PHOTO	TYPE	QUALITY	CLASS	NO. OF CARDS	SOURCE
July 57	4	2	C	2	[REDACTED]

Approved For Release 2000/08/14 : CIA-RDP78-05867A000200700006-5

PHOTO NO. **25628** **Approved For Release 2000/08/14 : CIA-RDP78-05867A000200700006-5**

COUNTRY **BULGARIA** PROVINCE **Ruse**

AREA NO	SUBJECT	SUBJECT	SUBJECT	SUBJECT	SUBJECT	SUBJECT	SUBJECT	SUBJECT	SUBJECT
<b>7220M</b>	<b>AKV</b>								
<b>R O A D</b>	<b>A B O U T</b>	<b>0 2</b>	<b>1 5</b>	<b>K M</b>	<b>S E</b>				
<b>O F</b>	<b>P I S A N E T S</b>	<b>0 N</b>	<b>3 5</b>	<b>R O A D</b>					
<b>T O</b>	<b>R A Z G R A D</b>								

25X1A

DATE OF PHOTO	TYPE	QUALITY	CLASS	NO. OF CARDS
<b>July 57</b>	<b>4</b>	<b>2</b>	<b>c</b>	<b>1</b>

CLASSIFICATION **Approved For Release 2000/08/14 : CIA-RDP78-05867A000200700006-5**

FORM NO. 1-74 USE PREVIOUS EDITIONS **PHOTO ANALYSIS REPORT** GPO 516781

PHOTO NO. 25020 Approved For Release 2000/08/14 : CIA-RDP78-05867A000200700006-5 MAP REFERENCE K 54930 LATITUDE \_\_\_\_\_ LONGITUDE \_\_\_\_\_

COUNTRY BULGARIA PROVINCE Vratsa

AREA NO	SUBJECT	SUBJECT	SUBJECT	SUBJECT	SUBJECT	SUBJECT	SUBJECT	SUBJECT
<u>2120M</u>	<u>AKW</u>							
<u>ROAD</u>	<u>BRIDGE</u>	<u>ABOUT</u>	<u>2</u>					
<u>KM</u>	<u>WEST</u>	<u>OF</u>	<u>MAKHALATA</u>					
			<u>ON Knezha - Pleven</u>					

roads

25X1A

DATE OF PHOTO	TYPE	QUALITY	CLASS	NO. OF CARDS	SOURCE
<u>July</u>	<u>5</u>	<u>7</u>	<u>4</u>	<u>2</u>	<u>C</u>
					<u>1</u>

CLASSIFICATION Approved For Release 2000/08/14 : CIA-RDP78-05867A000200700006-5 CAPTIONED BY \_\_\_\_\_ PHOTO ANALYSIS REPORT GPO 91678 T

Approved For Release 2000/08/14 : CIA-RDP78-05867A000200700006-5

PHOTO NO. 258207

COUNTRY Bulgaria PROVINCE Vratsa

AREA NO 2120 M SUBJECT AKW  
CROSSING ROAD BRIDGE  
ABOUT 2 KM WEST OF  
MAKHALATA ON Knezh-Pleven  
road.

DATE OF PHOTO July 5 7 4 2  
TYPE C  
QUALITY 1  
CLASSIFICATION C  
CAPTIONED BY

Approved For Release 2000/08/14 : CIA-RDP78-05867A000200700006-5

PHOTO ANALYSIS REPORT

GPO 918791

Approved For Release 2000/08/14 : CIA-RDP78-05867A000200700006-5

COUNTRY: Bulgaria PROVINCE: Sofia

AREA NO	SUBJECT	SUBJECT	SUBJECT	SUBJECT	SUBJECT	SUBJECT	SUBJECT	SUBJECT
4120M	AKV	AKW						
BOTEVGRAD	ROAD	BRIDGE	3	8	20			
EEL	ROAD	BRIDGE	3	8	20			
8	10	F	TOWN					

↓  
south

25X1A

DATE OF PHOTO	TYPE	QUALITY	CLASS	NO. OF CARDS	SOUL
July 57	4	2	C	2	

CLASSIFICATION: Approved For Release 2000/08/14 : CIA-RDP78-05867A000200700006-5

PHOTO NO. 298200 **Approved For Release 2000/08/14 : CIA-RDP78-05867A000200700006-5** MAP REFERENCE 4246M LATITUDE 43 LONGITUDE 23 43 E

COUNTRY Bulgaria PROVINCE Sofiya

AREA NO	SUBJECT	SUBJECT	SUBJECT	SUBJECT	SUBJECT	SUBJECT	SUBJECT	SUBJECT
<u>4120M</u>	<u>AKV</u>							
<u>CHURIEK</u>	<u>NR</u>				<u>ROAD</u>		<u>TO</u>	<u>B</u>
<u>OTEVGRAD</u>								

APPROVED AS "SECRET" FOR USE IN NIS

25X1A

DATE OF PHOTO	TYPE	QUALITY	CLASS	NO. OF
<u>July 57</u>	<u>4</u>	<u>2</u>	<u>C</u>	<u>1</u>

CLASSIFICATION **Approved For Release 2000/08/14 : CIA-RDP78-05867A000200700006-5**  
 PHOTO ANALYSIS REPORT

PHOTO NO. Approved For Release 2000/08/14 : CIA-RDP78-05867A000200700006-5

COUNTRY USSR / S. EUROPEAN RSFR / KRASNODAR KRAY PROVINCE

AREA NO. IBN SUBJECT 3CD

N	G	V	O	R	O	§	§	1	Y	§	K	§	K	O	R	Y	Y
C	L	A	§	§	D	E	§	T	R	O	Y	E	R	P	E	N	
N	A	N	T		N	O.		7	3								

25X1A

DATE OF PHOTO	TYPE	QUALITY	CLASS	NO. OF CARDS	SOURCE OF PHOTOGRAPH
28 JULY 57	4	3	B	1	[REDACTED]

CLASSIFICATION Approved For Release 2000/08/14 : CIA-RDP78-05867A000200700006-5

PHOTO NO. 296268  
 COUNTRY USSR / S. EUROPEAN RIFER / KRASNODAR KRAY  
 AREA NO. 18N  
 SUBJECT 3CD  
 SUBJECT 10  
 SUBJECT 15  
 SUBJECT 20  
 SUBJECT 25  
 SUBJECT 30  
 SUBJECT 35  
 SUBJECT 40  
 SUBJECT 45  
 SUBJECT 50

Approved For Release 2000/08/14 : CIA-RDP78-05867A000200700006-5  
 K-4547 C 28 23N 57 27E

DATE OF PHOTO	TYPE	QUALITY	CLASS	NO. OF CARDS	SOURCE OF PHOTOGRAPH
28 JULY 57	4	3	B	1	[REDACTED]

25X1A

Approved For Release 2000/08/14 : CIA-RDP78-05867A000200700006-5  
 ANALYSIS REPORT 25  
 GPO 918791



PHOTO NO: 296269  
 APPROVED FOR RELEASE 2000/08/14 : CIA-RDP78-05867A000200700006-5  
 MAP REFERENCE: K 4547  
 LATITUDE: 47 13 N  
 LONGITUDE: 5

COUNTRY: USSR / S. EUROPEAN R.F.S.R. / KRASNODAR KRAY  
 PROVINCE:

AREA NO	SUBJECT	SUBJECT	SUBJECT	SUBJECT	SUBJECT	SUBJECT	SUBJECT	SUBJECT
18N	3CD							
	5		10			15		20
N	O	V	R	O	S	E	I	Y
	25		30			35		40
C	L	A	B	D	E	T	R	O
	45		50					
N	A	N	T	N	O	7	3	

25X1A

DATE OF PHOTO	TYPE	QUALITY	CLASS	NO. OF CARDS	SOURCE OF PHOTOGRAPH
28 JULY 57	4	3	B	1	[REDACTED]

APPROVED FOR RELEASE 2000/08/14 : CIA-RDP78-05867A000200700006-5

PHOTO NO: 256210  
 APPROVED FOR RELEASE 2000/08/14 : CIA-RDP78-05867A000200700006-5  
 REFERENCE: K-4541  
 MARK NO: 77-131  
 LONGITUDE: 30° 07' E

COUNTRY: USSR / S. EUROPEAN RSFSR / KRASNODAR KRAY  
 PROVINCE: KRASNODAR KRAY

AREA NO	SUBJECT	SUBJECT	SUBJECT	SUBJECT	SUBJECT	SUBJECT	SUBJECT	SUBJECT
18N	3CB							
N	5	R	10	Y	15	K	20	V
C	25	A	30	S	35	M	40	O
Y	45		50					

DATE OF PHOTO	TYPE	QUALITY	CLASS	NO. OF CARDS	SO. OF PHOTOGRAPH
28 JULY 57	4	2	B	4	[REDACTED]

CLASSIFICATION: Approved For Release 2000/08/14 : CIA-RDP78-05867A000200700006-5  
 GPO 912791

PHOTO NO. **Approved For Release 2000/08/14 : CIA-RDP78-05867A000200700006-5**

COUNTRY **USSR** PROVINCE

AREA NO **N** SUBJECT **3CW**

**Q - C L A \$ \$ \$ U B M A R I N E P E**

**N N A N T N O 9 8 9 I N L E N I**

**N G R A D - K R Q N \$ H T A D T A R E A**

25X1A

DATE OF PHOTO	TYPE	QUALITY	CLASS	NO. OF CARDS	SOURCE OF PHOTOGRAPH
28 JULY 57	4	3	B	1	[REDACTED]

CLASSIFICATION **Approved For Release 2000/08/14 : CIA-RDP78-05867A000200700006-5**

Approved For Release 2000/08/14 : CIA-RDP78-05867A000200700006-5

PHOTO NO	290212	K-4504	LONGITUDE				
COUNTRY	USSR		PROVINCE				
AREA NO	N	SUBJECT	SUBJECT	SUBJECT	SUBJECT	SUBJECT	SUBJECT
		3CD	3CG				
	R I G A	3	C L A B	10	E B	15	C O R T D E
	S T R O	25	Y E R	30	N O.	35	3 2 9 [N R] K C
	L O B R	45	Z E G	50	P O L A N D		(54 11N 15 35E).
NORTH OF							
DATE OF PHOTO	TYPE	QUALITY	CLASS	NO. OF CARDS	25X1A		
14 MAY	57	4	2	B	2		
CLASSIFICATION	CAPTIONED BY			Approved For Release 2000/08/14 : CIA-RDP78-05867A000200700006-5			

Approved For Release 2000/08/14 : CIA-RDP78-05867A000200700006-5

PHOTO NO: 296273      MAP REFERENCE: K-4504      LATITUDE:      LONGITUDE:

COUNTRY: USSR      PROVINCE:

AREA NO	SUBJECT	SUBJECT	SUBJECT	SUBJECT	SUBJECT	SUBJECT	SUBJECT	SUBJECT	SUBJECT
N	3CD	3CG							
R I G A	5	C L A	10	\$ B	E I	C O R T	D E		
S T R O Y E R	25	R	30	N O.	3	2	9	[N R]	K O
L O B R E E G	45		50	P O L A N D	(54 UN 1535E).				

NORTH OF

25X1A

DATE OF PHOTO	TYPE	QUALITY	CLASS	NO. OF CARDS	SOURCE OF PHOTOGRAPH
14 MAY 57	4	2	B	2	[REDACTED]

CLASSIFICATION: Approved For Release 2000/08/14 : CIA-RDP78-05867A000200700006-5

ANALYTIC REPORT

GPO 918791

Approved For Release 2000/08/14 : CIA-RDP78-05867A000200700006-5

PHOTO NO.	25027			MAP REFERENCE	K-4504			LATITUDE				LONGITUDE							
COUNTRY	USSR						PROVINCE												
AREA NO.	N		SUBJECT	3CD		SUBJECT	ICG		SUBJECT			SUBJECT			SUBJECT				
R I G H					C L A I E					E L C O A T					D E				
I T E R					Y E R					N O.					3 2 9 A [N R] K G				
L O B R					E E G					P O L A N D					(54 11N 1535E)				
NORTH 012																			

DATE OF PHOTO	14 MAY		TYPE	5 7		QUALITY	4 2		CLASS	B		NO. OF CARDS	2		SUBJECT OF PHOTOGRAPH	[REDACTED]	
CAPTIONED BY Approved For Release 2000/08/14 : CIA-RDP78-05867A000200700006-5 PHOTO ANALYSIS REPORT																	

PHOTO NO. **Approved For Release 2000/08/14 : CIA-RDP78-05867A000200700006-5**

COUNTRY **USSR** PROVINCE

AREA NO	SUBJECT	SUBJECT	SUBJECT	SUBJECT	SUBJECT	SUBJECT	SUBJECT	SUBJECT
<b>N</b>	<b>3CD</b>	<b>3CG</b>						
<b>E I G A</b>	<b>5</b>	<b>C L A</b>	<b>10</b>	<b>\$</b>	<b>E</b>	<b>15</b>	<b>C O R T</b>	<b>20</b>
<b>S T R O</b>	<b>25</b>	<b>E R</b>	<b>30</b>	<b>N O</b>	<b>3</b>	<b>2</b>	<b>35</b>	<b>40</b>
<b>L A N D</b>	<b>45</b>	<b>I</b>	<b>50</b>	<b>O F</b>	<b>2</b>			

**NORTH OF KOLOBRZEG, POLAND (54 11 N 15 35 E).**  
**PART 1 OF 2 PART PANORAMA.**

**25X1A**  


DATE OF PHOTO	TYPE	QUALITY	CLASS	NO. OF CARDS
<b>14 MAY</b>	<b>57</b>	<b>4</b>	<b>2</b>	<b>B 2</b>

PHOTO NO: **Approved For Release 2000/08/14 : CIA-RDP78-05867A000200700006-5**

COUNTRY: **USSR** PROVINCE:

AREA NO	SUBJECT	SUBJECT	SUBJECT	SUBJECT	SUBJECT	SUBJECT	SUBJECT	SUBJECT	SUBJECT
<b>N</b>	<b>3CD</b>	<b>3CG</b>							
<b>R I G A</b>	<b>3</b>	<b>C L A</b>	<b>\$</b>	<b>10</b>	<b>\$</b>	<b>E</b>	<b>\$</b>	<b>15</b>	<b>C O R T</b>
<b>S T R O</b>	<b>25</b>	<b>Y E R</b>	<b>N</b>	<b>30</b>	<b>O</b>	<b>3</b>	<b>2</b>	<b>9</b>	<b>1</b>
<b>L A N D</b>	<b>45</b>	<b>2</b>	<b>0</b>	<b>50</b>	<b>F</b>	<b>2</b>			

**NORTH OF KOLOBRZEG, POLAND (54 11 N 15 35 E).  
PART 2 OF 2 PART PANORAMA.**

**25X1A**

DATE OF PHOTO	TYPE	QUALITY	CLASS	NO. OF CARDS
<b>14 MAY</b>	<b>5</b>	<b>7</b>	<b>4</b>	<b>2</b>

CLASSIFICATION: **Approved For Release 2000/08/14 : CIA-RDP78-05867A000200700006-5**



PHOTO NO. **210277** MAP REFERENCE **K-4504** LATITUDE **55867A000200700006-5** LONGITUDE

COUNTRY **USSR** PROVINCE

AREA NO	SUBJECT	SUBJECT	SUBJECT	SUBJECT	SUBJECT	SUBJECT	SUBJECT	SUBJECT
<b>N</b>	<b>3CC</b>							
<b>C R U I S E R</b>	<b>E R</b>	<b>I N</b>	<b>B A L T I C</b>	<b>A R</b>				
<b>E A</b>								

**SEE CIA** **[#6]** **[#8]**

**FOR SIMILAR VIEWS**

**25X1A**

DATE OF PHOTO	TYPE	QUALITY	CLASS	NO. OF CARDS	SOURCE OF PHOTOGRAPH
<b>1 JULY</b>	<b>5</b>	<b>7</b>	<b>4</b>	<b>3</b>	<b>B</b>
					<b>1</b>

CLASSIFIED BY **CP**

PHOTO ANALYSIS REPORT **574** GPO 916791

Approved For Release 2000/08/14 : CIA-RDP78-05867A000200700006-5


PHOTO NO. **Approved For Release 2000/08/14 : CIA-RDP78-05867A000200700006-5**

COUNTRY **286278** PROVINCE **K-7507**

AREA NO **USSR**

SUBJECT	SUBJECT	SUBJECT	SUBJECT	SUBJECT	SUBJECT	SUBJECT	SUBJECT
<b>N</b>	<b>3CD</b>						
<b>D E S T R O Y E R</b>				<b>10</b>	<b>I N</b>	<b>15</b>	<b>B A L T I C</b>
<b>A R E A</b>				<b>25</b>		<b>35</b>	
				<b>45</b>			<b>40</b>

**25X1A**

DATE OF PHOTO	TYPE	QUALITY	CLASS	NO. OF CARDS	SERIES NO. PROGRAM
<b>1 JULY 57</b>	<b>4</b>	<b>3</b>	<b>B</b>	<b>1</b>	

CLASSIFICATION **Approved For Release 2000/08/14 : CIA-RDP78-05867A000200700006-5**

**PHOTO ANALYSIS REPORT**

GPO 916791

Approved For Release 2000/08/14 : CIA-RDP78-05867A000200700006-5

PHOTO NO. 296279 REFERENCE K-4504 LATITUDE LONGITUDE

COUNTRY USSR PROVINCE

AREA NO	SUBJECT	SUBJECT	SUBJECT	SUBJECT	SUBJECT	SUBJECT	SUBJECT	SUBJECT	SUBJECT
N	3CC								
C	R	U	B	E	R	I	N	B	A
E	A							L	T
								I	C
								A	R

25X1A

DATE OF PHOTO	TYPE	QUALITY	CLASS	NO. OF CARDS	SOURCE OF PHOTOGRAPH
JULY 5 7 4		3	B	1	[REDACTED]


Approved For Release 2000/08/14 : CIA-RDP78-05867A000200700006-5

PHOTO NO. **290280** **Approved For Release 2000/08/14 : CIA-RDP78-05867A000200700006-5** HAS REFERENCE LATITUDE LONGITUDE

COUNTRY **USSR** PROVINCE

AREA NO	SUBJECT	SUBJECT	SUBJECT	SUBJECT	SUBJECT	SUBJECT	SUBJECT	SUBJECT
<b>N</b>	<b>3CD</b>							
<b>D E S T R O Y E R</b>	<b>10</b>	<b>I N</b>	<b>15</b>	<b>B A L T I C</b>	<b>20</b>			
<b>A R E A</b>	<b>25</b>		<b>30</b>		<b>35</b>			<b>40</b>
	<b>45</b>		<b>50</b>					

25X1A

DATE OF PHOTO	TYPE	QUALITY	CLASS	NO. OF CARDS	SOURCE OF PHOTOGRAPH
<b>1 JULY 57</b>	<b>4</b>	<b>3</b>	<b>B</b>	<b>1</b>	

CLASSIFICATION **Approved For Release 2000/08/14 : CIA-RDP78-05867A000200700006-5** CAPTIONED BY **CK**  
 PHOTO ANALYSIS REPORT **2/2** GPO 918791



PHOTO NO. **Approved For Release 2000/08/14 : CIA-RDP78-05867A000200700006-8-E** MAP REFERENCE LATITUDE LONGITUDE

COUNTRY **AFGHANISTAN** PROVINCE

AREA NO	SUBJECT	SUBJECT	SUBJECT	SUBJECT	SUBJECT	SUBJECT	SUBJECT	SUBJECT
<b>011</b>	<b>2JF</b>	<b>2DP</b>	<b>2BE</b>	<b>2K2</b>	<b>2JA</b>			
<b>KABUL</b>		<b>JESHAN</b>		<b>MILITARY</b>				
<b>PARADE</b>		<b>USSR</b>		<b>EQUIP</b>				
<b>MENT</b>								

**ANTI-TANK GUNS.**

**(19)**

**25X1A**

DATE OF PHOTO	TYPE	QUALITY	CLASS	NO. OF CARDS	SOURCE
<b>24 AUG 57</b>	<b>4</b>	<b>2</b>	<b>3</b>	<b>5</b>	[REDACTED]

PHOTO NO. **Approved For Release 2000/08/14 : CIA-RDP78-05867A000200700006-5** MAP REFERENCE LATITUDE LONGITUDE

COUNTRY **AFGHANISTAN** PROVINCE

AREA NO	SUBJECT	SUBJECT	SUBJECT	SUBJECT	SUBJECT	SUBJECT	SUBJECT	SUBJECT
<b>04</b>	<b>20F</b>	<b>2D8</b>	<b>2BE</b>	<b>2F2</b>	<b>2J4</b>	<b>2BB</b>		
<b>KABUL</b>		<b>JESHAN</b>		<b>MILITARY</b>				
<b>VIPARADE</b>		<b>USSR</b>		<b>EQUIP</b>				
<b>MENT.</b>								

**LIGHT ARTILLERY, HOWITZERS.**

25X1A

DATE OF PHOTO	TYPE	QUALITY	CLASS	NO. OF CARDS	SC
<b>21 AUG 57</b>	<b>4</b>	<b>2</b>	<b>3</b>	<b>5</b>	

CLASSIFICATION **CONF** CAPTIONED BY **[REDACTED]**  
**Approved For Release 2000/08/14 : CIA-RDP78-05867A000200700006-5**  
 FORM NO. 1-74 USE PREVIOUS EDITIONS PHOTO ANALYSIS REPORT

PHOTO NO: 296284  
 APPROVED FOR RELEASE 2000/08/14 : CIA-RDP78-05867A000200700006-5  
 REFERENCE: 11-13-74  
 LATITUDE: 33° 48' 23" E  
 LONGITUDE: 69° 00' 00" E

COUNTRY	AFGHANISTAN							
AREA NO	QU	SUBJECT	SUBJECT	SUBJECT	SUBJECT	SUBJECT	SUBJECT	SUBJECT
	20F	208	2BE	2K2	2JA			
	KABUL	JESHAN	MILITARY					
	PARADE	USSR	EQUIP					
	MENT.							

LIGHT ARTILLERY, HOWITZERS.

25X1A

DATE OF PHOTO	TYPE	QUALITY	CLASS	NO. OF CARDS	SC
24 AUG 57	4	2	3	5	





PHOTO NO 296285 APPROVED FOR RELEASE 2000/08/14 CIA-RDP78-05867A000200700006-5 E

COUNTRY AFGHANISTAN PROVINCE

AREA NO	SUBJECT	SUBJECT	SUBJECT	SUBJECT	SUBJECT	SUBJECT	SUBJECT	SUBJECT
<u>011</u>	<u>2BF</u>	<u>2D8</u>	<u>2BE</u>	<u>2K2</u>	<u>2JA</u>			
<u>KABUL</u>		<u>JESH</u>		<u>MILITARY</u>				
<u>PARADE</u>		<u>USSR</u>		<u>EQUIP</u>				
<u>MENT</u>								

LIGHT ARTILLERY, HOWITZERS.

25X1A

DATE OF PHOTO	TYPE	QUALITY	CLASS	NO. OF CARDS	EQ
<u>24 AUG 57</u>	<u>4</u>	<u>2</u>	<u>3</u>	<u>5</u>	

PHOTO NO. **296286** APPROVED FOR RELEASE 2000/08/14 CIA-RDP78-05867A000200700006-5-E

COUNTRY **AFGHANISTAN** PROVINCE

AREA NO.	SUBJECT	SUBJECT	SUBJECT	SUBJECT	SUBJECT	SUBJECT	SUBJECT	SUBJECT
<b>QU</b>	<b>2JF</b>	<b>2DP</b>	<b>2BE</b>	<b>2KR</b>	<b>2JA</b>	<b>2BB</b>		
<b>KABUL</b>			<b>JESHIN</b>		<b>MILITARY</b>			
<b>PARADE</b>				<b>USSR</b>		<b>EQUIP</b>		
<b>MENT.</b>								

**ANTI TANK GUNS.**

25X1A

DATE OF PHOTO	TYPE	QUALITY	CLASS	NO. OF CARDS	SOURCE
<b>24 AUG</b>	<b>57</b>	<b>4</b>	<b>2</b>	<b>3</b>	<b>6</b>

Approved For Release 2000/08/14 : CIA-RDP78-05867A000200400006-3 E

PHOTO NO	105 NO	MAP REFERENCE	LATITUDE	LONGITUDE
COUNTRY	AFGHANISTAN			
AREA NO	SUBJECT	SUBJECT	SUBJECT	SUBJECT
DU	ZJF	ZDP	ZBE	ZKR
			ZJA	ZBB
K A B U L		J E S H N		M I L I T A R
Y P A R A D E				E Q U I P
M E N T.				

TRAILS OF ANTI-TANK GUNS.

25X1A

DATE OF PHOTO	TYPE	QUALITY	CLASS	NO. OF CARDS	EQ
24 AUG 57	4	2	3	6	
CLASSIFICATION				CAPTIONED BY	
Approved For Release 2000/08/14 : CIA-RDP78-05867A000200400006-3 E				SMS	

PHOTO NO. *1574* Approved For Release 2000/08/14 : CIA-RDP78-05867A000200700006-8 E

COUNTRY	PROVINCE	MAP REFERENCE	LATITUDE	LONGITUDE
AFGHANISTAN				
AREA NO. <i>DU</i>	SUBJECT <i>2ZF</i>	SUBJECT <i>2DP</i>	SUBJECT <i>2BE</i>	SUBJECT <i>2KA</i>
<i>KABUL</i>	<i>5</i>	<i>10</i>	<i>15</i>	<i>20</i>
<i>PARADE</i>	<i>25</i>	<i>30</i>	<i>35</i>	<i>40</i>
<i>MENT.</i>	<i>45</i>	<i>50</i>		

*ANTI-TANK GUNS.*

25X1A

DATE OF PHOTO	TYPE	QUALITY	CLASS	NO. OF CARDS	SOURCE
<i>24 AUG</i>	<i>57</i>	<i>4</i>	<i>2</i>	<i>3</i>	<i>5</i>

CLASSIFICATION *CONF* CAPTIONED BY *SMS*  
 Approved For Release 2000/08/14 : CIA-RDP78-05867A000200700006-8 E  
 FORM NO. 174 USE PREVIOUS EDITIONS PHOTO ANALYSIS REPORT

PHOTO NO. **Approved For Release 2000/08/14 : CIA-RDP78-05867A000200700006-5** MAP REFERENCE **18 12 E** LATITUDE LONGITUDE

COUNTRY **AFGHANISTAN** PROVINCE

AREA NO.	SUBJECT	SUBJECT	SUBJECT	SUBJECT	SUBJECT	SUBJECT	SUBJECT	SUBJECT
<b>DU</b>	<b>2JF</b>	<b>2DP</b>	<b>2BE</b>	<b>2K2</b>	<b>2JA</b>			
<b>KABUL</b>		<b>JESHIN</b>		<b>MILITARY</b>				
<b>Y PARADE</b>		<b>USSR</b>		<b>EQUIP</b>				
<b>MENT.</b>								

**ANTI-TANK GUNS.**


25X1A

DATE OF PHOTO	TYPE	QUALITY	CLASS	NO. OF CARDS	SOURCE
<b>24 AUG 57</b>	<b>4</b>	<b>2</b>	<b>3</b>	<b>5</b>	
CLASSIFICATION <b>CONF</b>					CAPTIONED BY <b>[Signature]</b>

PHOTO NO. 296200 APPROVED FOR RELEASE 2000/08/14 CIA-RDP78-05867A000200700008-5E

COUNTRY	AFGHANISTAN									
AREA NO.	DU									
SUBJECT	2JF	2BE	2BB	2K2	2DP	2JA				
KABUL	JESHN		MILITARY							
PARADE	USSR		EQUIP							
MENT.	ANTI-TANK GUNS.									

25X1A



DATE OF PHOTO	TYPE	QUALITY	CLASS	NO. OF CARDS	SOURCE
24 AUG 57	4	2	3	6	
CLASSIFICATION					CAPTIONED BY
CONF					

APPROVED FOR RELEASE 2000/08/14 CIA-RDP78-05867A000200700008-5E

PHOTO ANALYSIS REPORT

PHOTO NO: **Approved For Release 2000/08/14 CIA-RDP78-05867A000200700006-5** MAP REFERENCE: **1314** LATITUDE: **35° 20' N** LONGITUDE: **69° 00' E**

COUNTRY: **AFGHANISTAN** PROVINCE:

AREA NO	SUBJECT	SUBJECT	SUBJECT	SUBJECT	SUBJECT	SUBJECT	SUBJECT	SUBJECT
<b>DU</b>	<b>2 JF</b>	<b>2B7</b>	<b>2BB</b>					
<b>KABUL</b>		<b>JESHN</b>		<b>MILITARY</b>				
<b>TIPARADE</b>				<b>USSR</b>		<b>EQUIP</b>		
<b>MENT</b>								

25X1A

DATE OF PHOTO	TYPE	QUALITY	CLASS	NO. OF CARDS	SOURCE
<b>24 AUG 57</b>	<b>4</b>	<b>2</b>	<b>3</b>	<b>3</b>	

CLASSIFICATION: **CONF** CAPTIONED BY: **SMS**

PHOTO NO. 296292 LOT NO. K-4502 MAP REFERENCE C LATITUDE 47 30N 19 05E  
 Approved For Release 2000/08/14 : CIA-RDP78-05867A000200700006-5

COUNTRY HUNGARY PROVINCE PEST  
 AREA NO. 3237M SUBJECT BUDAPEST  
 SUBJECT MILITARY  
 SUBJECT ARRAK \$ COMPLEX NEAR  
 SUBJECT AIRPORT ① OF 5 PARTS.

FOR ANNOTATED UNCONTROLLED MOSAIC  
 SEE CIA 297127

25X1A

DATE OF PHOTO	TYPE	QUALITY	CLASS	NO. OF CARDS
5 July 57	8	3	B	1



08/14: CIA RDP78-05867A00020070000

1730N 19

HUNGARY  
3237M  
BU D A P I E S T  
C R I T I C I S T  
REGION  
(615-41)

4502

DEST

MILITARY  
COMPLEX NEAR  
SECOND BARRACKS  
PLANES.

SERIES (MO SAIC). SEE  
296325X1A

CLASS B  
1

25X1A

08/14: CIA RDP78-05867A00020070000

REPORT

PHOTO NO. 206202 LOT NO. K-4502 MAP REFERENCE C-47 3A/11 LONGITUDE 2000/08/14: CIA-RDP78-05867A000200700006-5  
 CC COUNTRY HUNGARY DEST

AREA NO	SUBJECT	SUBJECT	SUBJECT	SUBJECT	SUBJECT	SUBJECT	SUBJECT	SUBJECT
3237M	267							
BUDAPEST								
AIR RACKS								
AIRPORT								

(5) DIRECTION OF A SECOND BARRACKS AREA; (6) C-47 TYPE PLANES.

PART OF A 5 PART SERIES (MOZAIC). SEE CIA 296292 HIRU 296303 25X1A

PHOTO	TYPE	QUALITY	CLASS	NO. OF CARDS	SC
7	3	B	1		

Approved For Release 2000/08/14 : CIA-RDP78-05867A000200700006-5

SECRET NO.	LOT NO.	MAP REFERENCE	LATITUDE	LONGITUDE
392273	X-7550		49° 05' E	
COUNTRY	PROVINCE			
HUNGARY	PEST			
AREA NO.	SUBJECT	SUBJECT	SUBJECT	SUBJECT
3237M	9G7			
B U D A P E S T		10	M I L I T A R Y	20 B
A R R A C K \$		30	C O M P L E X	40 N E A R
A I R F O R T		50		2 OF 5 PARTS.
FOR ANNOTATED UNCONTROLLED MOSAIC SEE				
CIA 397127				

25X1A

DATE OF PHOTO	TYPE	QUALITY	CLASS	NO. OF CARDS
5 July 57	8	3	B	1



Approved For Release 2000/08/14 : CIA-RDP78-05867A000200700006-5

MICRO NO. 296		LOT NO.		MAP REFERENCE		LATITUDE		LONGITUDE	
Approved For Release 2000/08/14 : CIA-RDP78-05867A000200700006-5									
COUNTRY HUNGARY				PROVINCE PEST					
AREA NO. 3237M	SUBJECT 967	SUBJECT	SUBJECT	SUBJECT	SUBJECT	SUBJECT	SUBJECT	SUBJECT	SUBJECT
B	U	D	A	P	E	S	T	M	L
A	R	R	A	C	K	S	C	O	M
A	I	R	A	R	T	C	O	M	P
AIRPORT				COMPLEX NEAR					
3 OF 5 PARTS.									
FOR ANNOTATED UNCONTROLLED MOSAIC.									
SEE CIA 297127									

25X1A

DATE OF PHOTO	TYPE	QUALITY	CLASS	NO. OF CARDS
5 July 57	B	3	B	1



PHOTO NO. Approved For Release 2000/08/14 : CIA-RDP78-05867A000200700006-5 LOT NO. 65-20-7-301-1805E MAP REFERENCE LATTITUDE LONGITUDE

COUNTRY HUNGARY PROVINCE PEST

AREA NO	SUBJECT	SUBJECT	SUBJECT	SUBJECT	SUBJECT	SUBJECT	SUBJECT
<u>3237M</u>	<u>247</u>						
<u>BUDAPEST</u>	<u>7</u>	<u>10</u>	<u>MILITARY</u>	<u>20</u>			
<u>ARRAKIS</u>	<u>25</u>	<u>30</u>	<u>COMPLETE</u>	<u>35</u>	<u>NEAR</u>		
<u>AIRPORT</u>	<u>40</u>	<u>50</u>					

(4) PARKED MILITARY VEHICLES.

PART OF A 5 PART LINES (MOJAVE) SCENE

CIA 296292 HRU 296386 25X1A

DATE OF PHOTO	TYPE	QUALITY	CLASS	NO. OF CARDS
<u>5 July</u>	<u>578</u>	<u>3</u>	<u>B</u>	<u>1</u>

CLASSIFICATION Approved For Release 2000/08/14 : CIA-RDP78-05867A000200700006-5 CAPTIONED BY BY

PHOTO NO: 290000  
 LOT NO: 15200  
 MAP REFERENCE: C  
 LATITUDE: 47 30N  
 LONGITUDE: 19 05E  
 APPROVED FOR RELEASE 2000/08/14 CIA-RDP78-05867A000200700006-5

COUNTRY: HUNGARY  
 PROVINCE: PEST  
 SUBJECT: SUBJECT SUBJECT SUBJECT SUBJECT SUBJECT SUBJECT

ASIA NO: 3237M 967  
 BU D A P E S T M I L I T A R Y B  
 A R R A C K S C O M P L E X N E A R  
 A I R P O R T . 4 O F 5 P A R T S .

FOR ANNOTATED UNCONTROLLED MOSAIC  
 SEE CIA 297127

DATE OF PHOTO	TYPE	QUALITY	CLASS	NO. OF CARDS	SC
5 July	57	8	3	B 1	[REDACTED]

CLASSIFICATION: Approved for Release 2000/08/14 CIA-RDP78-05867A000200700006-5  
 CAPTIONED BY: [REDACTED]

PHOTO NO. Approved For Release 2000/08/14 : CIA-RDP78-05867A000200700006-5 MAP REFERENCE 30N 20E LATITUDE 30N LONGITUDE 20E

COUNTRY HUNGARY PROVINCE PEST

AREA NO	SUBJECT	SUBJECT	SUBJECT	SUBJECT	SUBJECT	SUBJECT	SUBJECT	SUBJECT
<u>3237M</u>	<u>2G7</u>							
<u>BUDAPEST</u>	<u>10</u>	<u>MILITARY</u>	<u>15</u>	<u>COMPLEX</u>	<u>20</u>	<u>NEAR</u>		
<u>ARRACKS</u>	<u>30</u>	<u>AIRPORT</u>	<u>50</u>					

(3) AA GUNS, ABOUT 88MM, (4) PARKED MILITARY VEHICLES.

PART OF A 5 PART SERIES (MOAIC). SEE  
CIA 296292 + HRU 296308 25X1A

DATE OF PHOTO	TYPE	QUALITY	CLASS	NO. OF CARDS
<u>5 July</u>	<u>5</u>	<u>7</u>	<u>8</u>	<u>3</u>
			<u>B</u>	<u>1</u>

PHOTO NO. LOT NO. MAP REFERENCE LATITUDE LONGITUDE

296296 Approved For Release 2000/08/14 : CIA-RDP78-05867A000200700006-5

COUNTRY HUNGARY SUBJECT PEST

AREA NO. 3237M SUBJECT 967

B U D A P E S T M I L I T A R Y

A R R A C K S C O M P L E X N E A R

A I R P O R T 5 OF 5 PARTS

FOR ANNOTATED UNCONTROLLED MOSAIC  
SEE CIA 297127

25X1A

DATE OF PHOTO	TYPE	QUALITY	CLASS	NO. OF CARDS	SOURCE
5 July 57	8	3	B	1	[REDACTED]

CLASSIFICATION CAPTIONED BY

Approved For Release 2000/08/14 : CIA-RDP78-05867A000200700006-5