

Approved For Release 2000/08/14 : CIA-RDP78-05867A000200700011-9

PHOTO NO. LOT NO. MAP REFERENCE LATITUDE LONGITUDE

COUNTRY FINLAND PROVINCE TURKUL FORI

AREA NO. 420M SUBJECT AGG ALA

TURKUL 5 SLIP 10 UC 15 IN LA 20

RGE 25 SLIP 30 ON 35 AURARA RIV 40

ER 45 SOUTH SIDE OF

FROM PIER ACROSS RIVER.

25X1A

DATE OF PHOTO	TYPE	QUALITY	CLASS	NO. OF CARDS	SO
24 Aug	57	4	1	B 2	

CLASSIFICATION

CAPTIONED BY

Approved For Release 2000/08/14 : CIA-RDP78-05867A000200700011-9

FORM NO. 174

USE PREVIOUS EDITIONS

PHOTO ANALYSIS REPORT

GPO 918761

PHOTO NO. Approved For Release 2000/08/14 : CIA-RDP78-05867A000200700011-9

COUNTRY FINLAND PROVINCE TURKU PORI

AREA NO	SUBJECT	SUBJECT	SUBJECT	SUBJECT	SUBJECT	SUBJECT	SUBJECT	SUBJECT
420M	AGG	ALA						
TURKU	5	SHIP	10	UC	15	IN	20	LA
RGE	25	SLIP	30	ON	35	AURARA	40	RIVER
ER	45		50					

SOUTH SIDE OF FROM PIER ACROSS RIVER.

25X1A

DATE OF PHOTO	TYPE	QUALITY	CLASS	NO. OF CARDS	SO
24 Aug	57	4	1 B	2	

CLASSIFICATION S/Norm/CS CAPTIONED BY Approved For Release 2000/08/14 : CIA-RDP78-05867A000200700011-9

Approved For Release 2000/08/14 : CIA-RDP78-05867A000200700011-9

PHOTO NO. 55610 LOT NO. A-4347 NAV. REFERENCE 60 267 LONGITUDE 22 17 E

COUNTRY FINLAND PROVINCE TURKUL PORI

AREA NO. 420M SUBJECT AG6 ALA

TURKUL 5 SHIT UC 15 IN LA 20

RGE 25 SLIT 30 ON AURA 35 RIV 40

ER 45 SOUTH SIDE OF

FROM PIER ACROSS RIVER.

25X1A

DATE OF PHOTO	TYPE	QUALITY	CLASS	NO. OF CARDS	SO
24 Aug 57	4	1	B	2	

CLASSIFICATION S/None/CS CAPTIONED BY Approved For Release 2000/08/14 : CIA-RDP78-05867A000200700011-9

Approved For Release 2000/08/14 : CIA-RDP78-05867A000200700011-9

PHOTO NO. 25X1A LOT NO. A-7547 MAP REFERENCE C LATITUDE 60 00 N LONGITUDE 17 E

COUNTRY FINLAND PROVINCE TURKU FORI

AREA NO 420M SUBJECT AG6 ALA

TURKU 5 HIT UC 15 IN LA 20

RGE 25 SLIP ON AURORA RIV 40

ER 45 SOUTH SIDE OF

FROM PIER ACROSS RIVER.

25X1A

DATE OF PHOTO	TYPE	QUALITY	CLASS	NO. OF CASDS	SC
24 Aug	5	7	4	1	B 2

CLASSIFICATION 5/1/78 CAPTIONED BY

Approved For Release 2000/08/14 : CIA-RDP78-05867A000200700011-9

Approved For Release 2000/08/14 : CIA-RDP78-05867A000200700011-9

PHOTO NO. LOT NO. MAP REFERENCE LATITUDE LONGITUDE

COUNTRY FINLAND PROVINCE TURKIL PORI

AREA NO 420M SUBJECT AGG ALA SUBJECT SHIPYARD SUBJECT M SUBJECT BRATSK AT LEFT SHIP ON WAY ON SOUTH SIDE

OF AURA RIVER. FROM PIER ACROSS RIVER.

25X1A

DATE OF PHOTO	TYPE	QUALITY	CLASS	NO. OF CARDS	SC
24 Aug 57	4	1	B	2	

CLASSIFICATION CAPTIONED BY

Approved For Release 2000/08/14 : CIA-RDP78-05867A000200700011-9

PHOTO NO: 595708
Approved For Release 2000/08/14 : CIA-RDP78-05867A000200700011-9

COUNTRY: FINLAND PROVINCE: TURKUU PORI

AREA NO: 420M SUBJECT: AGG ALA
TURK⁵U M¹⁰B BRAT¹³SK AT²⁰
SH²⁵IPYARD³⁰ON SOUT³⁵H \$⁴⁰I
DE⁴⁵OF A⁵⁰URA R⁵⁵IVER. FROM PIER
ACROSS RIVER.

25X1A

DATE OF PHOTO	TYPE	QUALITY	CLASS	NO. OF CARDS	SC
24 Aug 57	4	1	B	2	

Approved For Release 2000/08/14 : CIA-RDP78-05867A000200700011-9E

PHOTO NO. 296117 LOT NO. 7579 MAP REFERENCE 60 24W LONGITUDE 20 10E


COUNTRY FINLAND PROVINCE TURKU PORI

AREA NO. 420M SUBJECTS AGG AL9 9D9

TURKU M⁵ BRAT¹⁵ SK AT²⁰
SHIP²⁵ YARD ON SOUTH³⁵ SHIP⁴⁰
DE OF AURA⁵⁰ RIVER SAND TUG
FROM PIER ACROSS RIVER.

25X1A

DATE OF PHOTO	TYPE	QUALITY	CLASS	NO. OF CARDS
24 Aug 57	4	1	B	3



CLASSIFICATION CAPTIONED BY Approved For Release 2000/08/14 : CIA-RDP78-05867A000200700011-9

Approved For Release 2000/08/14 : CIA-RDP78-05867A000200700011-9

PHOTO NO. X-4597 C 67 20N 24 ME

COUNTRY FINLAND PROVINCE TURKUN PORI

AREA NO	SUBJECT	SUBJECT	SUBJECT	SUBJECT	SUBJECT	SUBJECT	SUBJECT	SUBJECT
420 M	AGG	ALA	9D9					
TURKUN		TWO		TUG	\$	AT	\$	
HIPY	ARD	ON		SOUTH		SIDE		
E	OF	AURA	R					

TUGBOATS TUVINETS AND BASKIR UNDER-GOING OUTFITTING AT SHIPYARD ON SOUTH SIDE OF AURA RIVER. FROM FIER, ACROSS RIVER.

25X1A

DATE OF PHOTO	TYPE	QUALITY	CLASS	NO. OF CARDS
24 Aug 57	4	1	B	3


CLASSIFICATION CAPTIONED BY Approved For Release 2000/08/14 : CIA-RDP78-05867A000200700011-9

PHOTO NO. **Approved For Release 2000/08/14 : CIA-RDP78-05867A000200700011-9** LOT NO. **7371** MAP REFERENCE **C** LATITUDE **60 25 N** LONGITUDE **22 17 E**

COUNTRY **FINLAND** PROVINCE **TURKUL PORI**

AREA NO	SUBJECT	SUBJECT	SUBJECT	SUBJECT	SUBJECT	SUBJECT	SUBJECT	SUBJECT	SUBJECT
420M	AG6	ALA	9D9						
TURKUL		TWO		TUGS		UC			
T	SH	PYARD		OVERHEAD					
CRANE	S					ON SOUTH SIDE			
OF AURA RIVER. FROM PIER ACROSS RIVER.									

25X1A

DATE OF PHOTO	TYPE	QUALITY	CLASS	NO. OF CARDS	SOURCE
24 Aug 57	4	1	B	3	

Approved For Release 2009/08/14 : CIA-RDP78-05867A000200700011-9

PHOTO NO	LOT NO	MAP REFERENCE	LATITUDE	LONGITUDE
420M	AG6	ALA 9D9		
COUNTRY	PROVINCE			
FINLAND	TURKU PORI			
AREA NO	SUBJECT	SUBJECT	SUBJECT	SUBJECT
420M	AG6	ALA	9D9	
TURKU		TUGS		MERCHA
NT	VESEL		AT	SHIPYAR
D				

TUGBOATS TUVINETS AND BASHKIR, WITH
 M/S BRATSK IN BACKGROUND, AT SHIPYARD ON
 SOUTH SIDE OF AURA RIVER FROM PIER
 ACROSS RIVER.

25X1A

DATE OF PHOTO	TYPE	QUALITY	CLASS	NO. OF CARDS
24 Aug 57	4	1	B	3
CLASSIFICATION	CAPTIONED BY			
Approved For Release 2009/08/14 : CIA-RDP78-05867A000200700011-9	[REDACTED]			
FORM NO. 171 USE PREVIOUS EDITIONS	PHOTO ANALYSIS REPORT			GPO 9:1879 1

PHOTO NO. Approved For Release 2000/08/14 : CIA-RDP78-05867A000200700011-9 MAP REFERENCE 2511 LATITUDE 60 20 N LONGITUDE 22 00 E

COUNTRY FINLAND PROVINCE TURKUE PORI

AREA NO	SUBJECT	SUBJECT	SUBJECT	SUBJECT	SUBJECT	SUBJECT	SUBJECT	SUBJECT
<u>420M</u>	<u>AGG</u>	<u>ALA</u>						
<u>TURKU</u>			<u>CHARICTION</u>			<u>VULC</u>		
<u>AN</u>	<u>SH</u>		<u>PYARD</u>			<u>ENLARGEM</u>		
<u>ENT</u>						<u>CF BECKHOLMEN,</u>		

FROM BRIDGE OF VESSEL MOORED FARTHEREST OUT ON SOUTH PIER.

DATE OF PHOTO	TYPE	QUALITY	CLASS	NO. OF CARDS	SC
<u>24 Aug 57</u>	<u>4</u>	<u>1</u>	<u>B</u>	<u>2</u>	<u>25X1A</u>

CLASSIFICATION Approved For Release 2000/08/14 : CIA-RDP78-05867A000200700011-9 CAPTIONED BY [Signature]

PHOTO NO 306717
 Approved For Release 2000/08/14 : CIA-RDP78-05867A000200700011-9

LOT NO 7571
 MAP REFERENCE C
 LATITUDE 60 30 N
 LONGITUDE 22 15 E

COUNTRY FINLAND PROVINCE TURKU PORI

AREA NO 420M AG 6 ALA

TURKU CHARICTON-VULC AN SHIPYARD ENLARGEM ENT OF BECKHOLMEN

FROM SOUTH PIER DIRECTLY OPPOSITE BECKHOLMEN.

25X1A

DATE OF PHOTO	TYPE	QUALITY	CLASS	NO. OF CARDS	SOURCE
24 Aug	57	4	1	B 2	[REDACTED]

CLASSIFICATION 5/NOV/CCG CAPTIONED BY [REDACTED]

Approved For Release 2000/08/14 : CIA-RDP78-05867A000200700011-9

Approved For Release 2000/08/14 : CIA-RDP78-05867A000200700011-9

PHOTO NO. LOT NO. MAP REFERENCE LATITUDE LONGITUDE

COUNTRY PROVINCE

AREA NO. SUBJECT SUBJECT SUBJECT SUBJECT SUBJECT SUBJECT SUBJECT SUBJECT

420M AGG ALA TURKU PORI
TURKU CHARICTON-VULC
AN SHIPYARD ENLARGEM
ENT OF BECKHOLMEN.

FROM SOUTH PIER DIRECTLY OPPOSITE
BECKHOLMEN.

25X1A

DATE OF PHOTO TYPE QUALITY CLASS NO. OF CARDS

24 Aug 57 4 1 B 2

CLASSIFICATION CAPTIONED BY

Approved For Release 2000/08/14 : CIA-RDP78-05867A000200700011-9

Approved For Release 2000/08/14 : CIA-RDP78-05867A000200700011-9

PHOTO NO. 15291 MAP REFERENCE L LATITUDE 60 35 N LONGITUDE 22 17 E

COUNTRY FINLAND PROVINCE TURKU FORI

AREA NO. 420M SUBJECT AG6 ALA

TURKUL CHARICTON-VULC

AN SHIPYARD ENLARGEM

ENT OF BECKHOLMEN.

FROM SOUTH PIER DIRECTLY OPPOSITE
BECKHOLMEN.



25X1A

DATE OF PHOTO	TYPE	QUALITY	CLASS	NO. OF CARDS
25 Aug 57	4	1	B	2

CLASSIFICATION S/NOVA/C CAPTIONED BY

Approved For Release 2000/08/14 : CIA-RDP78-05867A000200700011-9

PHOTO NO. 011677, LOT NO. 4327, REFERENCE C, SUBJECTS ED DEN, DATE 17E

COUNTRY FINLAND, PROVINCE TURKU PORI

AREA NO 420M, SUBJECT AGGALA

TURK⁵ RU¹⁰SSIAN¹⁵ TRAWL²⁰

ER²⁵ BEING³⁰ OUTFITTED³⁵ A⁴⁰

T SHIPYARD⁴⁵ BOAT HALL AT

LAIVATEOLLISULLS IN BACKGROUND. FROM

PROMONTORY BETWEEN LAIVATEOLLISULLS SHIP-

YARD AND VALMET O/Y PANSIO TELAKKA.

25X1A

DATE OF PHOTO	TYPE	QUALITY	CLASS	NO. OF CARDS	SOURCE
25 Aug 57	4	1	B	2	[REDACTED]

CLASSIFICATION S/Normal/CC, CAPTIONED BY [REDACTED]

Approved For Release 2000/08/14 : CIA-RDP78-05867A000200700011-9

Approved For Release 2000/08/14 : CIA-RDP78-05867A000200700011-9

PHOTO NO. 518 LOT NO. 297 MAP REFERENCE 05 LONGITUDE 30

COUNTRY FINLAND PROVINCE TURKU PORI

AREA NO. 420M SUBJECT AG6 ALA

TURK⁵W R¹⁰U¹⁵S²⁰S²⁵I³⁰A³⁵N⁴⁰ T⁴⁵R⁵⁰A⁵⁵W⁶⁰L⁶⁵

E⁷⁰R⁷⁵ B⁸⁰E⁸⁵I⁹⁰N⁹⁵G¹⁰⁰ O¹⁰⁵U¹¹⁰T¹¹⁵F¹²⁰I¹²⁵T¹³⁰T¹³⁵E¹⁴⁰D¹⁴⁵ A¹⁵⁰

T¹⁵⁵ S¹⁶⁰H¹⁶⁵I¹⁷⁰P¹⁷⁵Y¹⁸⁰A¹⁸⁵R¹⁹⁰D¹⁹⁵ . B²⁰⁰O²⁰⁵A²¹⁰T²¹⁵ H²²⁰A²²⁵L²³⁰L²³⁵

L²⁴⁰A²⁴⁵I²⁵⁰V²⁵⁵A²⁶⁰T²⁶⁵E²⁷⁰L²⁷⁵L²⁸⁰I²⁸⁵S²⁹⁰U²⁹⁵L³⁰⁰S³⁰⁵ I³¹⁰N³¹⁵ B³²⁰A³²⁵C³³⁰K³³⁵G³⁴⁰R³⁴⁵O³⁵⁰U³⁵⁵N³⁶⁰D³⁶⁵

F³⁷⁰R³⁷⁵O³⁸⁰M³⁸⁵O³⁹⁰N³⁹⁵T⁴⁰⁰O⁴⁰⁵R⁴¹⁰Y⁴¹⁵ B⁴²⁰E⁴²⁵T⁴³⁰W⁴³⁵E⁴⁴⁰N⁴⁴⁵

L⁴⁵⁰A⁴⁵⁵I⁴⁶⁰V⁴⁶⁵A⁴⁷⁰T⁴⁷⁵E⁴⁸⁰L⁴⁸⁵L⁴⁹⁰I⁴⁹⁵S⁵⁰⁰U⁵⁰⁵L⁵¹⁰S⁵¹⁵ S⁵²⁰H⁵²⁵I⁵³⁰P⁵³⁵Y⁵⁴⁰A⁵⁴⁵R⁵⁵⁰D⁵⁵⁵ A⁵⁶⁰N⁵⁶⁵D⁵⁷⁰

V⁵⁷⁵A⁵⁸⁰L⁵⁸⁵M⁵⁹⁰E⁵⁹⁵T⁶⁰⁰ O⁶⁰⁵Y⁶¹⁰ P⁶¹⁵A⁶²⁰N⁶²⁵S⁶³⁰I⁶³⁵O⁶⁴⁰ T⁶⁴⁵E⁶⁵⁰L⁶⁵⁵A⁶⁶⁰K⁶⁶⁵A⁶⁷⁰.

25X1A

DATE OF PHOTO 25 Aug 57 TYPE 4 QUALITY 1 CLASS B NO. OF CASSES 2

CLASSIFICATION S/NOR/CC CAPTIONED BY [Redacted]

Approved For Release 2000/08/14 : CIA-RDP78-05867A000200700011-9

Approved For Release 2000/08/14 : CIA-RDP78-05867A000200700011-9

PHOTO NO 206710 LOT NO 20292 MAP REFERENCE 22-27N 15-00E LATITUDE 22-27N 15-00E LONGITUDE 22-27N 15-00E

COUNTRY FINLAND PROVINCE TURKU PORI

AREA NO 420M AGG ALA SUBJECT SUBJECT SUBJECT SUBJECT SUBJECT SUBJECT SUBJECT SUBJECT

TURK U R U S S I A N T R A W L

ER B E I N G O U T F I T T E D A

T S H I P Y A R D . B O A T H A L L A T

L A I V A T E L L I S U U S I N B A C K G R O U N D . F R O M P R O - M O N T O R Y B E T W E E N L A I V A T E L L I S U U S S H I P Y A R D A N D V A L M E T O / Y P A N S I O T E L A K K A .

25X1A

DATE OF PHOTO	TYPE	QUALITY	CLASS	NO. OF CARDS	SO
25 Aug 57	4	1	B	2	

CLASSIFICATION 5/NOV/57 CAPTIONED BY Approved For Release 2000/08/14 : CIA-RDP78-05867A000200700011-9

Approved For Release 2000/08/14 : CIA-RDP78-05867A000200700011-9

PHOTO NO. LOT NO. MAP REFERENCE LATITUDE LONGITUDE

COUNTRY FINLAND PROVINCE TURKU PORI

AREA NO. SUBJECT SUBJECT SUBJECT SUBJECT SUBJECT SUBJECT SUBJECT SUBJECT

420M AGG ALA
TURKU TANKER ON SLI
PAT SHIPYARD CRANE
\$

VALMET OY PANSIO TELAKKA
FROM PROMONTORY BETWEEN LAIVATEOLLISUUS
SHIPYARD AND VALMET OY PANSIO TELAKKA

DATE OF PHOTO	TYPE	QUALITY	CLASS	NO. OF CARDS
25 Aug 57	4	1	B	2

CLASSIFICATION CAPTIONED BY

Approved For Release 2000/08/14 : CIA-RDP78-05867A000200700011-9

Approved For Release 2000/08/14 : CIA-RDP78-05867A000200700011-9

PHOTO NO.	Approved For Release 2000/08/14 : CIA-RDP78-05867A000200700011-9																																	
COUNTRY	FINLAND					PROVINCE					TURKU PORI																							
AREA NO.	420 M		AG6		ALA																													
	T U R K U		T A N K E R		O N		\$ L I																											
	P A T		S H I P Y A R D		C R A N E																													
<p>→ VALMET O/Y PANSIO TELAKKA FROM PROMONTORY BETWEEN LAIVATEOLLISUUS SHIPYARD AND VALMET O/Y PANSIO TELAKKA.</p>																																		
DATE OF PHOTO										TYPE					QUALITY					CLASS					NO. OF CARDS					25X1A				
25 Aug		5		7		4		1		B		2																						
CLASSIFICATION										CAPTIONED BY					Approved For Release 2000/08/14 : CIA-RDP78-05867A000200700011-9																			
FORM NO. 174 USE PREVIOUS EDITIONS															PHOTO ANALYSIS REPORT																			

PHOTO NO. **Approved For Release 2000/08/14 : CIA-RDP78-05867A000200700011-9** LOT NO. **8-7577** MAP REFERENCE **C** LATITUDE **60 45 N** LONGITUDE **22 15 E**

COUNTRY **FINLAND** PROVINCE **TURKU PORI**

AREA NO	SUBJECT	SUBJECT	SUBJECT	SUBJECT	SUBJECT	SUBJECT	SUBJECT	SUBJECT
420 M	AGG	ALA	9D9					
TURKU	M	O	T	O	R	T	U	G
B	E	I	N	G	O	U	T	F
S	H	I	P	Y	A	R	D	A

**FROM PROMONTORY BETWEEN LAIVATEOL
 LIKKU\$ SHIPYARD AND VALMET O/Y PANBIO
 TELAKKA.**

25X1A

DATE OF PHOTO	TYPE	QUALITY	CLASS	NO. OF CARDS	SC
25 Aug 57	4	1	B	3	

PHOTO NO. 356733 LOT NO. 9207 MAP REFERENCE B LONGITUDE 200700011-9
 Approved For Release 2000/08/14 : CIA-RDP78-05867A000200700011-9

COUNTRY FINLAND PROVINCE TURKU FORI

AREA NO	SUBJECT	SUBJECT	SUBJECT	SUBJECT	SUBJECT	SUBJECT	SUBJECT	SUBJECT
420 M	AGG	ALP						
TURKU			VALMET		O/Y		PAN	
5	10	15	20					
25	30	35	40					
45	50							

FROM A HEIGHT OPPOSITE SHIPYARD.

DATE OF PHOTO	TYPE	QUALITY	CLASS	NO. OF CARDS	SC
25 Aug 57	4	1	B	2	25X1A

CLASSIFICATION: S/Normal/CC CAPTIONED BY: [Redacted]

Approved For Release 2000/08/14 : CIA-RDP78-05867A000200700011-9

PHOTO NO 29672, LOT NO A-4391, MAP REFERENCE L, LATITUDE 60 48 N, LONGITUDE 22 17 E

COUNTRY FINLAND, PROVINCE TURKU PORI

AREA NO 420M, SUBJECT AGG ALA

TURKUL LEIVATEOLLISU

US \$ # I PYARD

WITH RUSSIAN TRAWLERS UNDERGOING OUTFITTING AND TWO RIVER BARGES FROM RUISSALO ISLAND.

25X1A

DATE OF PHOTO	TYPE	QUALITY	CLASS	NO. OF CARDS	SO
27 Aug	57	4	1 B	2	

CLASSIFICATION 5/ablow/cc, CAPTIONED BY [Signature]

Approved For Release 2000/08/14 : CIA-RDP78-05867A000200700011-9

PHOTO NO. 006705 LOT NO. 2000/08/14 : CIA-RDP78-05867A000200700011-9 MAP REFERENCE C LATITUDE 60 50 N LONGITUDE 22 17 E

COUNTRY FINLAND PROVINCE TURKUN PORI

AREA NO	SUBJECT	SUBJECT	SUBJECT	SUBJECT	SUBJECT	SUBJECT	SUBJECT	SUBJECT
420 M	AGG	ALA						
TURKUN		VALMET			O/Y		PAN	
\$ 10'S	\$ #	IPYARD				LARGE		
\$ LIPWAY	\$							

FROM A HEIGHT OPPOSITE SHIPYARD.

DATE OF PHOTO	TYPE	QUALITY	CLASS	NO. OF CARDS	CLASSIFICATION
25 Aug 57	4	1	B	2	S/Normal CC

Approved For Release 2000/08/14 : CIA-RDP78-05867A000200700011-9

PHOTO NO	LOT NO	MAP REFERENCE	LATITUDE		LONGITUDE	
			60 20		22 17E	
COUNTRY	PROVINCE					
FINLAND	TURKU PORI					
AREA NO	SUBJECT	SUBJECT	SUBJECT	SUBJECT	SUBJECT	SUBJECT
420M	AGG	ALA				
TURK	U		LAI	VATE	OLLI	\$ U
U \$	\$	H I	P Y	A R T		
WITH RUSSIAN TRAWLER\$ UNDERGOING OUTFITTING AND TWO RIVER BARGES. FROM RUSSALO ISLAND.						

25X1A

DATE OF PHOTO	TYPE	QUALITY	CLASS	NO. OF CARDS	SO
27 Aug 57	4	1	B	2	
CLASSIFICATION	CAPTIONED BY				
S/NOV/CC	OK				

Approved For Release 2000/08/14 : CIA-RDP78-05867A000200700011-9

Approved For Release 2000/08/14 : CIA-RDP78-05867A000200700011-9

PHOTO NO. 24812 LOT NO. 11-9597 MAP REFERENCE C LATITUDE 60 26' N LONGITUDE 22 17' E

COUNTRY FINLAND PROVINCE TURKU PORI

AREA NO	SUBJECT	SUBJECT	SUBJECT	SUBJECT	SUBJECT	SUBJECT	SUBJECT	SUBJECT	SUBJECT
420M	AGG	ALA							
TURKU			LAI	VATE		OLLI			
U				MET	O/Y		PAN		
O				YARDS					

FROM RUISSALO ISLAND.

25X1A

DATE OF PHOTO	TYPE	QUALITY	CLASS	NO. OF CARDS	SC
27 Aug 57	4	1	B	2	

CLASSIFICATION S/Mark/cc CAPTIONED BY PACE

Approved For Release 2000/08/14 : CIA-RDP78-05867A000200700011-9

Approved For Release 2000/08/14 : CIA-RDP78-05867A000200700011-9

PHOTO NO. 440755 LOT NO. A-4347 MAX REFERENCE C ARTICLES 20 LONGITUDE 20 N 22 17 E

COUNTRY FINLAND PROVINCE TURKU PORI

AREA NO 420 M SUBJECT AGG ALA

TURK⁵ VAL¹⁰ MET O¹⁵ Y P²⁰ A²⁵ N

\$²⁵ I³⁰ O³⁵ TELAKKA \$⁴⁰ H⁴⁵ I⁵⁰ P⁵⁵ Y⁶⁰ A⁶⁵ R⁷⁰ D⁷⁵

FROM RUISSALO ISLAND.

25X1A

DATE OF PHOTO	TYPE	QUALITY	CLASS	NO. OF CARDS	SO
27 Aug	57	4	1 B	2	

CLASSIFICATION S/Normal CC CAPTIONED BY [Signature]

Approved For Release 2000/08/14 : CIA-RDP78-05867A000200700011-9

Approved For Release 2000/08/14 : CIA-RDP78-05867A000200700011-9

PHOTO NO. LOT NO. MAP REFERENCE LATITUDE LONGITUDE

COUNTRY: FINLAND PROVINCE: TURKU PORI

AREA NO. 420M SUBJECT AG6 ALA

TURKU⁵ VALMET¹⁰ OY¹⁵ PAN²⁰

510²⁵ TELAKKA³⁰ SHIPTYARD³⁵ 40

45 50

FROM RUUSALO ISLAND.

25X1A

DATE OF PHOTO	TYPE	QUALITY	CLASS	NO. OF CARDS	SOURCE
27 Aug 57	4	1	B	2	[REDACTED]

CLASSIFICATION: S/Blow/CS CAPTIONED BY: [REDACTED]

Approved For Release 2000/08/14 : CIA-RDP78-05867A000200700011-9

Approved For Release 2000/08/14 : CIA-RDP78-05867A000200700011-9

PHOTO NO 296730 REF ID: K-4597 C 60 26N 22 77E

COUNTRY FINLAND PROVINCE TURKU FORI

AREA NO	SUBJECT	SUBJECT	SUBJECT	SUBJECT	SUBJECT	SUBJECT	SUBJECT
420M	AGG	ALA					
TURKU		VALMET		O/Y		PAN	
SI	TELAKKA			SHITPYARD			

FROM RUUSSALO ISLAND.

25X1A

DATE OF PHOTO	TYPE	QUALITY	CLASS	NO. OF CARDS
27 Aug	57	4	B	2

Approved For Release 2000/08/14 : CIA-RDP78-05867A000200700011-9

PHOTO NO. **290701** **K-4600** **C** **44 OTN 13 15E** **Approved For Release 2000/08/14 : CIA-RDP78-05867A000200700011-9**

COUNTRY **YUGOSLAVIA** PROVINCE **HRVATSKA**

AREA NO. **280M** SUBJECT **ALA** SUBJECT **3DB** SUBJECT SUBJECT SUBJECT SUBJECT SUBJECT

5 **10** **15** **20**
ZEADAR **SKETCH** **OF** **PO**

25 **30** **35** **40**
ITION **OF** **PT** **BOAT** **IN**

45 **50**
PORT **AREA** **KEY TO CIA**

THRU

25X1A

DATE OF PHOTO	TYPE	QUALITY	CLASS	NO. OF CARDS	SOU
19 July 57	0	2	B	2	

CLASSIFICATION **S/NOV/CS** CAPTIONED BY **[Signature]**

Approved For Release 2000/08/14 : CIA-RDP78-05867A000200700011-9

PHOTO NO. Approved For Release 2000/08/14 : CIA-RDP78-05867A000200700011-9
 K-4600 C 44 07N 13 15E

COUNTRY YUGOSLAVIA PROVINCE HRVATSKA

AREA NO	SUBJECT	SUBJECT	SUBJECT	SUBJECT	SUBJECT	SUBJECT	SUBJECT	SUBJECT
280 M	ALA	3DB						
Z	A	D	A	R	T	O	R	P
E	D	O						
#	0	6	8	A	T	P	O	R
O	L	E						

→ (1)

25X1A

DATE OF PHOTO	TYPE	QUALITY	CLASS	NO. OF CARDS	SO
19 July	57	4	2	B	2

CLASSIFICATION Approved For Release 2000/08/14 : CIA-RDP78-05867A000200700011-9

PHOTO NO. **29873** REFERENCE **R-4000** C **44 07N 13 15E** LONGITUDE

COUNTRY **YUGOSLAVIA** PROVINCE **HRVATSKA**

AREA NO.	SUBJECT	SUBJECT	SUBJECT	SUBJECT	SUBJECT	SUBJECT	SUBJECT	SUBJECT
280M	ALA	3DB						
ZADAR			TORPEDO			BOAT		
# 68			LEAVING			PORPORE		
LLA	MOLE							

→ (1)

25X1A

DATE OF PHOTO	TYPE	QUALITY	CLASS	NO. OF CARDS	SO
19 July	57	4	2	B	2

CLASSIFICATION **SECRET** CAPTIONED BY **BAE**


Approved For Release 2000/08/14 : CIA-RDP78-05867A000200700011-9


PHOTO NO. **Approved For Release 2000/08/14 : CIA-RDP78-05867A000200700011-9**

K-4600 **44 01N 13 15E**

COUNTRY **YUGOSLAVIA** PROVINCE **HRVATSKA**

AREA NO	SUBJECT	SUBJECT	SUBJECT	SUBJECT	SUBJECT	SUBJECT	SUBJECT	SUBJECT
380M	ALA	3DB						
ZADAR			TORPEDO			BOAT		
#068			IN		PORT	AREA		

DATE OF PHOTO	TYPE	QUALITY	CLASS	NO. OF CARDS	SOURCE
19 July 57	4	1	B	2	



Approved For Release 2000/08/14 : CIA-RDP78-05867A000200700011-9

PHOTO NO. **296736** **Approved For Release 2000/08/14 : CIA-RDP78-05867A000200700011-9**
K-4600 C 44 OTN 13 13E

COUNTRY **YUGOSLAVIA** PROVINCE **HRVATSKA**

AREA NO.	SUBJECT	SUBJECT	SUBJECT	SUBJECT	SUBJECT	SUBJECT	SUBJECT	SUBJECT
280M	ALA	3DB						
ZADAR			TORPEDO			BOAT		
# 68		IN	PORT		AREA			\$
TERN								

(FOR PAN OF SHORELINE SEE CIA 296736)

25X1A

DATE OF PHOTO	TYPE	QUALITY	CLASS	NO. OF CARDS
19 July	5	7	4	1
			B	2



APPROVED FOR RELEASE 2000/08/14 : CIA-RDP78-05867A000200700011-9

REF ID: A67115 K-4600 C 77 07N 13 13E

COUNTRY YUGOSLAVIA PROVINCE HRVATSKA

AREA NO 280 M SUBJECT ALA SDB

Z A D A R I O R P E D O B O A T

① 6 8 I N P O R T A R E A

O W

(FOR PAN OF SHORELINE SEE CIA 296735)

25X1A

DATE OF PHOTO	TYPE	QUALITY	CLASS	NO. OF CARDS
19 July 57	4	1	B	2

CLASSIFICATION CAPTIONED BY

APPROVED FOR RELEASE 2000/08/14 : CIA-RDP78-05867A000200700011-9

PHOTO NO. 298731 APPROVED FOR RELEASE 2000/08/14 : CIA-RDP78-05867A000200700011-9
 REFERENCE R-4600 C 74 07N 15 13E

COUNTRY YUGOSLAVIA PROVINCE HRVATSKA

AREA NO.	SUBJECT	SUBJECT	SUBJECT	SUBJECT	SUBJECT	SUBJECT	SUBJECT	SUBJECT
<u>280M</u>	<u>ALA</u>	<u>3DB</u>						
<u>ZADAR</u>			<u>TORPEDO</u>			<u>BOAT</u>		
<u># 68</u>		<u>IN</u>	<u>PORT</u>		<u>AREA</u>			<u>B</u>
<u>OW</u>								

25X1A
 [REDACTED]

DATE OF PHOTO	TYPE	QUALITY	CLASS	NO. OF CARDS
<u>19 July</u>	<u>57</u>	<u>4</u>	<u>1 B</u>	<u>2</u>

PHOTO NO: 296730 APPROVED FOR RELEASE 2000/08/14 : CIA-RDP78-05867A000200700011-9

COUNTRY	YUGOSLAVIA							
AREA NO	BOM AL4							
SUBJECT	SUBJECT	SUBJECT	SUBJECT	SUBJECT	SUBJECT	SUBJECT	SUBJECT	SUBJECT
M	E	R	C	H	A	N	T	10
S	A	A	T	G	E	N	O	A,
[F	O	R	T	V	I	E	W]
								15
								B
								I
								S
								T
								R
								I
								20
								35
								I
								T
								A
								L
								40

25X1A


DATE OF PHOTO	TYPE	QUALITY	CLASS	NO. OF CARDS	SC
12 May 57	4	2	B	1	

CLASSIFICATION: S APPROVED FOR RELEASE 2000/08/14 : CIA-RDP78-05867A000200700011-9

Approved For Release 2000/08/14 : CIA-RDP78-05867A000200700011-9

PHOTO NO
206731

K-4601

COUNTRY	YUGOSLAVIA							
AREA NO	80M	AL4						
	M	E	R	C	H	A	N	T
	A	T	G	E	N	O	A	,
	A	R	B	O	A	R	D	

DATE OF PHOTO	TYPE	QUALITY	CLASS	NO. OF CARDS	5
22 May 57	4	1	B	1	
CLASSIFICATION	CAPTIONED BY				
SECRET	[Signature]				

Approved For Release 2000/08/14 : CIA-RDP78-05867A000200700011-9

Approved For Release 2000/08/14 : CIA-RDP78-05867A000200700011-9

PHOTO NO.	700	K-4601							
COUNTRY	YUGOSLAVIA		PROVINCE						
AREA NO.	BOM	AL4							
SUBJECT	M	E	R	C	H	A	N	T	\$
SUBJECT	J	A	A	T	B	A	R	I	,
SUBJECT	I	D	\$	H	I	P	\$		
SUBJECT									
SUBJECT									
SUBJECT									
SUBJECT									
SUBJECT									
SUBJECT									

DATE OF PHOTO	6-9 June	5	7	4	1	B	1	SOURCE	[REDACTED]
CLASSIFICATION	Approved For Release 2000/08/14 : CIA-RDP78-05867A000200700011-9							CAPTIONED BY	[REDACTED]

Approved For Release 2000/08/14 : CIA-RDP78-05867A000200700011-9

PHOTO NO. 290+*

K-4601

COUNTRY

YUGOSLAVIA

PROVINCE

AREA NO

BOM

SUBJECT

ALH

SUBJECT

SUBJECT

SUBJECT

SUBJECT

SUBJECT

SUBJECT

SUBJECT

MERCHANT

10

SHIP

15

ROMANI

20

JAT

25

BARI,

30

ITALY

35

40

TERN VIEW

50

25X1A

DATE OF PHOTO	TYPE	QUALITY	CLASS	NO. OF CARDS	SOURCE
6-9 June 57	4	1	B	1	[REDACTED]

CLASSIFICATION

Approved For Release 2000/08/14 : CIA-RDP78-05867A000200700011-9

PHOTO ANALYSIS REPORT

GPO 918791

PHOTO NO. 296732 K-4601 Approved For Release 2000/08/14 : CIA-RDP78-05867A000200700011-9

COUNTRY	YUGOSLAVIA							
AREA NO.	BOM ALY							
SUBJECT	SUBJECT	SUBJECT	SUBJECT	SUBJECT	SUBJECT	SUBJECT	SUBJECT	SUBJECT
M	E	R	C	H	A	N	T	10
J	A	A	T	15	B	A	R	I
I	E	W	45	O	F	B	O	W
								20
								35
								40
								45
								50
								55
								60
								65
								70
								75
								80
								85
								90
								95

25X1A [Redacted]

DATE OF PHOTO	TYPE	QUALITY	CLASS	NO. OF CARDS	SO
6-9 June 57	4	1	B	1	

CLASSIFICATION Approved For Release 2000/08/14 : CIA-RDP78-05867A000200700011-9

PHOTO NO. 298732 APPROVED FOR RELEASE 2000/08/14 : CIA-RDP78-05867A000200700011-9

COUNTRY	YUGOSLAVIA							
AREA NO.	BOM		AL4					
SUBJECT	M E R C H A N T		S H I P		R O M A N		I	
SUBJECT	J A A T		B A R I		I T A L Y		P	
SUBJECT	O R T		V I E W					

DATE OF PHOTO	TYPE	QUALITY	CLASS	NO. OF CARDS	SO
6-9 June 57	4	1	B	1	25X1A
CLASSIFICATION	CAPTIONED BY				

Approved For Release 2000/08/14 : CIA-RDP78-05867A000200700011-9

PHOTO NO. 298747

REF ID: K-4601

COUNTRY	YUGOSLAVIA																				
AREA NO.	SOMALY																				
SUBJECT	M	E	R	C	H	A	N	T	10	\$	H	I	P	15	R	O	M	A	N	I	20
SUBJECT	J	A	A	T	25	B	A	R	I	30	,	I	T	A	L	Y	35				40
SUBJECT	O	F	45	2	P	A	R	T	50	\$											

PART ① OF 2 PART PANORAMA.

811

25X1A

DATE OF PHOTO	TYPE	QUALITY	CLASS	NO. OF CARDS
6-9 June	574	1	B	1

CLASSIFICATION

CAPTIONED BY

Approved For Release 2000/08/14 : CIA-RDP78-05867A000200700011-9

FORM NO. 1

PHOTO ANALYSIS REPORT

GPO 918791

Approved For Release 2000/08/14 : CIA-RDP78-05867A000200700011-9

PHOTO NO. 296748

K-4601

LONGITUDE

COUNTRY

YUGOSLAVIA

PROVINCE

7 1/2

AREA NO

80M AL4

SUBJECT

SUBJECT

SUBJECT

SUBJECT

SUBJECT

SUBJECT

SUBJECT

SUBJECT

M	E	R	C	H	A	N	T	10	\$	H	I	P	15	R	O	M	A	N	1
J	A	25	A	T	30	B	A	R	I	35	I	T	A	L	Y	40	2		
O	F	45	2	50	F	A	R	T	\$										

PART 2 OF 2 PART PANORAMA.

8 1/2"

25X1A

DATE OF PHOTO	TYPE	QUALITY	CLASS	NO. OF CARDS	SO
6-9 June 57	4	1	B	1	



CLASSIFICATION

Approved For Release 2000/08/14 : CIA-RDP78-05867A000200700011-9

PHOTO ANALYSIS REPORT

GPO 676781

PHOTO NO. **296747** REFERENCE NUMBER **K-4601** LONGITUDE **25X1A** **Approved For Release 2000/08/14 : CIA-RDP78-05867A000200700011-9**

COUNTRY **YUGOSLAVIA** PROVINCE

AREA NO	SUBJECT	SUBJECT	SUBJECT	SUBJECT	SUBJECT	SUBJECT	SUBJECT
80M	AL4						
M	E	R	C	H	A	N	T
J	A	A	T	B	A	R	I
O	F	2	P	A	R	T	\$

PART ① OF 2 PART PANORAMA.

10/2"

DATE OF PHOTO	TYPE	QUALITY	CLASS	NO. OF CARDS	NO. OF CARDS
6-9 June 57	4	1	B	1	25X1A

Approved For Release 2000/08/14 : CIA-RDP78-05867A000200700011-9

PHOTO NO. 298741 REFERENCE K-4601 LATITUDE 46°16' LONGITUDE 10°16'

COUNTRY YUGOSLAVIA PROVINCE

AREA NO	SUBJECT	SUBJECT	SUBJECT	SUBJECT	SUBJECT	SUBJECT	SUBJECT	SUBJECT
BOMALY								
M	E	R	C	H	A	N	T	
J	A	A	T	B	A	R	I	
O	F	2	P	A	R	T	\$	

PART 2 OF 2 PART PANORAMA.

11"

25X1A

DATE OF PHOTO	TYPE	QUALITY	CLASS	NO. OF CARDS	SC
6-9 June 57	4	1	B	1	



CLASSIFICATION Approved For Release 2000/08/14 : CIA-RDP78-05867A000200700011-9

Approved For Release 2000/08/14 : CIA-RDP78-05867A000200700011-9

PHOTO NO: 286718 K-4601

COUNTRY: YUGOSLAVIA PROVINCE:

AREA NO	SUBJECT	SUBJECT	SUBJECT	SUBJECT	SUBJECT	SUBJECT	SUBJECT	SUBJECT	SUBJECT
BOM	AL4								
M	E	R	C	H	A	N	T	\$	H
J	A	A	T	B	A	R	I	I	T
O	F	2	P	A	R	T	\$		

PART ① OF 2 PART PANORAMA.

10"

25X1A

DATE OF PHOTO	TYPE	QUALITY	CLASS	NO. OF CARDS
6-9 June 57	4	1	B	1

Approved For Release 2000/08/14 : CIA-RDP78-05867A000200700011-9

PHOTO NO. 296758 REFERENCE K-4601 LATITUDE 45° 20' N LONGITUDE 10° 12' E
 Approved For Release 2000/08/14 : CIA-RDP78-05867A000200700011-9

COUNTRY	AREA NO	SUBJECT	SUBJECT	SUBJECT	SUBJECT	SUBJECT	SUBJECT	SUBJECT
<u>YUGOSLAVIA</u>	<u>80M</u>	<u>AL4</u>						
		<u>MERCH</u>	<u>ANT</u>	<u>10</u>	<u>\$</u>	<u>H</u>	<u>I</u>	<u>P</u>
		<u>J</u>	<u>A</u>	<u>25</u>	<u>A</u>	<u>R</u>	<u>1</u>	<u>15</u>
		<u>AT</u>	<u>B</u>	<u>30</u>	<u>A</u>	<u>R</u>	<u>I</u>	<u>20</u>
		<u>OF</u>	<u>2</u>	<u>45</u>	<u>P</u>	<u>A</u>	<u>R</u>	<u>T</u>
				<u>50</u>	<u>\$</u>			<u>40</u>

PART 2 OF 2 PART PANORAMA.

10 1/2"

25X1A

DATE OF PHOTO	TYPE	QUALITY	CLASS	NO. OF CARDS
<u>6-9 June 57</u>	<u>4</u>	<u>1</u>	<u>B</u>	<u>1</u>

CLASSIFICATION SECRET CAPTIONED BY [Signature]
 Approved For Release 2000/08/14 : CIA-RDP78-05867A000200700011-9

Approved For Release 2000/08/14 : CIA-RDP78-05867A000200700011-9

PHOTO NO

K-4599

COUNTRY

YUGOSLAVIA

PROVINCE

AREA NO

BOM

SUBJECT

C43

SUBJECT

993

SUBJECT

SUBJECT

SUBJECT

SUBJECT

SUBJECT

SUBJECT

A	N	T	I	-	T	A	N	K	10	D	I	T	C	H	15	①	0	20	K			
M	S			F	R	O	M		25	H	U	N	G	A	R	I	A	N	30	B	O	40
R	D	E	R					①	45	O	F								50	6		

PART ① OF 6 PART PANORAMA. (SEE MOSAIC (SEE CIA _____ THROUGH _____). FOR ANNOTATED MOSAIC SEE CIA _____)



DATE OF PHOTO	TYPE	QUALITY	CLASS	NO. OF CARDS
5 July 57	8	3	B	2

CAPTIONED BY

CLASSIFICATION

Approved For Release 2000/08/14 : CIA-RDP78-05867A000200700011-9

PHOTO ANALYSIS REPORT

GPO 918781

Approved For Release 2000/08/14 : CIA-RDP78-05867A000200700011-9

PHOTO NO. 296752

K-4599

COUNTRY YUGOSLAVIA

AREA NO. BOM

SUBJECT C43

SUBJECT 993

SUBJECT	SUBJECT	SUBJECT	SUBJECT	SUBJECT	SUBJECT	SUBJECT	SUBJECT
A	N	T	I	-	T	A	N
M	S	F	R	O	M	H	U
R	D	E	R				

MOSAIC (SEE PART 2 OF 6 PART PANORAMA). FOR ANNOTATED CIA THRU MOSAIC SEE CIA

25X1A

[REDACTED]

DATE OF PHOTO	TYPE	QUALITY	CLASS	NO. OF CARDS
5 July	578	3	B	2

Approved For Release 2000/08/14 : CIA-RDP78-05867A000200700011-9

PHOTO NO. **296755** APPROVED FOR RELEASE 2000/08/14 : CIA-RDP78-05867A000200700011-9

COUNTRY **YUGOSLAVIA** PROVINCE **K-4599**

AREA NO	SUBJECT	SUBJECT	SUBJECT	SUBJECT	SUBJECT	SUBJECT	SUBJECT
80M	C43	993					
A	N	T	I	-	T	A	N
K	D	I	T	C	H	⓪	K
M	S	F	R	O	M	H	U
R	D	E	R	S	O	F	G

PART 3 OF 6 PART MOSAIC PANORAMA. (SEE CIA THRU) FOR ANNOTATED MOSAIC SEE CIA

25X1A

DATE OF PHOTO	TYPE	QUALITY	CLASS	NO. OF CARDS
5 July	5	7	8	3
			B	2

APPROVED FOR RELEASE 2000/08/14 : CIA-RDP78-05867A000200700011-9

PHOTO NO. **296756** APPROVED FOR RELEASE 2000/08/14 : CIA-RDP78-05867A000200700011-9

COUNTRY **YUGOSLAVIA** PROVINCE **K-4599**

AREA NO	SUBJECT	SUBJECT	SUBJECT	SUBJECT	SUBJECT	SUBJECT	SUBJECT
80M	C43	993					
A	N	T	I	-	T	A	N
M	\$	F	R	O	M	H	U
R	D	E	R	4	O	F	6

ANTITANK DITCH DO K
M \$ FROM HUNGARIAN BO
RDER 4 OF 6
PART 4 OF 6 PART PANORAMA (SEE
CIA THRU) FOR ANNOTATED
MOBIC SEE CIA

25X1A

DATE OF PHOTO	TYPE	QUALITY	CLASS	NO. OF CARDS
5 July 57	8	3	B	2



CLASSIFICATION **SECRET** CAPTIONED BY **AK**
 APPROVED FOR RELEASE 2000/08/14 : CIA-RDP78-05867A000200700011-9

PHOTO NO. Approved For Release 2000/08/14 : CIA-RDP78-05867A000200700011-9

COUNTRY YUGOSLAVIA PROVINCE K-4599

AREA NO. 80M SUBJECT C43 SUBJECT 993 SUBJECT SUBJECT SUBJECT SUBJECT SUBJECT SUBJECT

A N T I - T A N K D I T C H ① O R
M S F R O M H U N G A R I A N B O
R D E R 5 O F 6

MOSAIC
PART 5 OF 6 PART PANORAMA. (SEE
CIA - THRU) FOR ANNOTATED
MOSAIC SEE CIA

DATE OF PHOTO	TYPE	QUALITY	CLASS	NO. OF CARDS	SOURCE
<u>5 July</u>	<u>5</u>	<u>7</u>	<u>8</u>	<u>3</u>	<u>B</u>
					<u>2</u>

CLASSIFICATION SECRET CAPTIONED BY [Signature]
Approved For Release 2000/08/14 : CIA-RDP78-05867A000200700011-9
FORM NO. 57-A PHOTO ANALYSIS REPORT GPO 918781

Approved For Release 2000/08/14 : CIA-RDP78-05867A000200700011-9

PHOTO NO. *100000*

K-4599

LONGITUDE

COUNTRY

YUGOSLAVIA

PROVINCE

AREA NO

80M

SUBJECT

CH3

SUBJECT

993

SUBJECT

SUBJECT

SUBJECT

SUBJECT

SUBJECT

SUBJECT

<i>A</i>	<i>N</i>	<i>T</i>	<i>I</i>	<i>-</i>	<i>T</i>	<i>A</i>	<i>N</i>	<i>K</i>	¹⁰	<i>D</i>	<i>I</i>	<i>T</i>	<i>C</i>	<i>H</i>	¹⁵	<i>0</i>	²⁰	<i>K</i>
<i>M</i>	<i>S</i>	<i>F</i>	<i>R</i>	<i>O</i>	<i>M</i>	<i>H</i>	<i>U</i>	<i>N</i>	<i>G</i>	<i>A</i>	<i>R</i>	<i>I</i>	<i>A</i>	<i>N</i>	³⁵	<i>B</i>	⁴⁰	<i>O</i>
<i>R</i>	<i>D</i>	<i>E</i>	<i>R</i>	⁴⁵	<i>[</i>	<i>6</i>	<i>]</i>	<i>O</i>	⁵⁰	<i>F</i>	<i>6</i>							

PART 6 OF 6 PART PANORAMA (SEE MOSAIC
CIA _____ THRU _____) FOR ANNOTATED
MOAIC SEE CIA _____

25X1A

DATE OF PHOTO	TYPE	QUALITY	CLASS	NO. OF CARDS	SC
<i>5 July</i>	<i>57</i>	<i>8</i>	<i>3</i>	<i>B</i>	<i>2</i>

CAPTIONED BY

Approved For Release 2000/08/14 : CIA-RDP78-05867A000200700011-9

PHOTO NO. 296757 APPROVED FOR RELEASE 2000/08/14 : CIA-RDP78-05867A000200700011-9
 SUBJECT K-4599

COUNTRY YUGOSLAVIA
 AREA NO 280M SUBJECT C43 993
 SUBJECT SUBJECT SUBJECT SUBJECT SUBJECT SUBJECT SUBJECT
 ANTI-TANK DITCH DO K
 M\$ FROM HUNGARIAN BO
 RDER UNANNOTATED

(SEE CIA THRU FOR INDIVIDUAL PARTS OF MOSAIC)

*entire sheet for use
 entire top of sheet*

25X1A

DATE OF PHOTO	TYPE	QUALITY	CLASS	NO. OF CARDS	SO
5 July 57	8	3	B	2	

PHOTO NO. 2967-111
 Approved For Release 2000/08/14 : CIA-RDP78-05867A000200700011-5
 REFERENCE MAP ALTITUDE LONGITUDE

COUNTRY CHINA PROVINCE Anhwei

AREA NO.	SUBJECT	SUBJECT	SUBJECT	SUBJECT	SUBJECT	SUBJECT	SUBJECT
181L	DIQ	C68					

FROM TIEN T \$ I N - HO - F
 EI RAILROAD. REPORTER
 D. WIR PANG FOU

ly near Pang-fou, possibly to the south.

DATE OF PHOTO	TYPE	QUALITY	CLASS	NO. OF CARDS	SOURCE OF
May 57	4	2	2	2	

CLASSIFICATION Approved For Release 2000/08/14 : CIA-RDP78-05867A000200700011-5
 ANALYSIS REPORT

PHOTO NO. 296739
 MAP REFERENCE K 4604
 LATITUDE 30° 45' N
 LONGITUDE 116° 45' E
 Approved For Release 2000/08/14 : CIA-RDP78-05867A000200700011-9

COUNTRY CHINA
 PROVINCE Anhwei

AREA NO 181L
 SUBJECT DIO C68
 SUBJECT DIB

FROM TIENTSIN - HO-FEI
 RAILROAD, REPORTED
 IN PANGFOU

ly near Pang-fou, possibly to the south.

25X1A

DATE OF PHOTO	TYPE	QUALITY	CLASS	NO. OF CARDS	SOURCE OF PHOTO
May 57	4	2	2	3	[REDACTED]

NOTE NO. **Approved For Release 2000/08/14 : CIA-RDP78-05867A000200700011-9**

COUNTRY **China** PROVINCE **Anhui**

AREA NO **181L** SUBJECT **DIG** SUBJECT **FROM TIEN TSIEN - HO - F**
SUBJECT **EI RAILROAD.** SUBJECT **REPORT**
SUBJECT **D INR PANG FOW**

Y NEAR **Pang-fow**, possibly to the south.

25X1A

DATE OF PHOTO	TYPE	QUALITY	CLASS	NO. OF CARDS	SOURCE OF
May	57	4	2	1	

CLASSIFICATION **Approved For Release 2000/08/14 : CIA-RDP78-05867A000200700011-9**

PHOTO NO. **296781** REFERENCE **K4609** LATITUDE: **29° 14'** LONGITUDE: **118° 00'**
 Approved For Release 2000/08/14 : CIA-RDP78-05867A000200700011-9


COUNTRY **China** PROVINCE **Anhui**

AREA NO	SUBJECT	SUBJECT	SUBJECT	SUBJECT	SUBJECT	SUBJECT	SUBJECT
181L	DIQ	C68					

FROM TIENTSIN - HO-FEI RAILROAD. REPORTED IN PANGFOU

by NCAR Pang-fou, possibly to the south.

25X1A

DATE OF PHOTO	TYPE	QUALITY	CLASS	NO. OF CARDS	SOURCE OF PHOTO
May 57	4	2	2	2	

CLASSIFICATION **Secret** CAPTIONED BY **S**
 Approved For Release 2000/08/14 : CIA-RDP78-05867A000200700011-9
 PHOTO ANALYSIS REPORT GPO: 1967 O-318791

PHOTO NO. 25815 K4609 APPROVED FOR RELEASE 2000/08/14 : CIA-RDP78-05867A000200700011-9

COUNTRY China PROVINCE Anhui

AREA NO	SUBJECT	SUBJECT	SUBJECT	SUBJECT	SUBJECT	SUBJECT	SUBJECT
<u>181L</u>	<u>DIB</u>	<u>DIB</u>					
<u>FROM</u>	<u>TIENTSIN</u>	<u>SHEN</u>	<u>HO</u>	<u>F</u>			
<u>RAILROAD</u>			<u>REPORT</u>				
<u>DINR</u>	<u>PANGLING</u>	<u>FOU</u>					

17 NEAR Pang-fou, possibly to the south.

25X1A

DATE OF PHOTO	TYPE	QUALITY	CLASS	NO. OF CARDS	SOURCE OF
<u>May 57</u>	<u>4</u>	<u>2</u>	<u>2</u>	<u>2</u>	

Approved For Release 2000/08/14 : CIA-RDP78-05867A000200700011-9

PHOTO NO 296763 K4604

COUNTRY CHINA PROVINCE Anhwei

AREA NO IRLK SUBJECT DiB
FROM TIEN TSIEN HO-F
EIRAILROAD REPORTED
DWR PANG FOU

near Pang-fou, possibly to the south.

25X1A

DATE OF PHOTO	TYPE	QUALITY	CLASS	NO. OF CARDS	SOURCE
May 57	4	2	2	1	

Approved For Release 2000/08/14 : CIA-RDP78-05867A000200700011-9

PHOTO NO. Approved For Release 2000/08/14 : CIA-RDP78-05867A000200700011-9 MAP REFERENCE LATTITUDE LONGITUDE

COUNTRY China PROVINCE Anhui

AREA NO. IRIL SUBJECT DIB SUBJECT SUBJECT SUBJECT SUBJECT SUBJECT SUBJECT

FROM TIEN TSIEN - HO-F
EIRAIL ROAD REPORT
DINR PANGFOU

1/2 NEAR Pang-fou, possibly to the south.

25X1A

DATE OF PHOTO	TYPE	QUALITY	CLASS	NO. OF CARDS	SOURCE
<u>May 57</u>	<u>4</u>	<u>2</u>	<u>2</u>	<u>1</u>	[REDACTED]

Approved For Release 2000/08/14 : CIA-RDP78-05867A000200700011-9

PHOTO NO. 174, LOT NO. 174, MAP REFERENCE C, LATITUDE 37 08N, LONGITUDE 117 12E

COUNTRY CHINA, PROVINCE Hopeh

AREA NO. 231A, SUBJECT AGC

TIEN TSEN INTERIOR
DYEING AND PRINTING
PLANT

Textile

25X1A

DATE OF PHOTO	TYPE	QUALITY	CLASS	NO. OF CARDS	SOURCE OF PHOTO
May 57	1	2	2	1	

CLASSIFICATION SECRET, CAPTIONED BY

Approved For Release 2000/08/14 : CIA-RDP78-05867A000200700011-9

Approved For Release 2000/08/14 : CIA-RDP78-05867A000200700011-9

PHOTO NO. 200100 REFERENCE NO. 19609 INTL. FILE NO. 37 37A 11117E
COUNTRY CHINA PROVINCE Anhwei

AREA NO	SUBJECT	SUBJECT	SUBJECT	SUBJECT	SUBJECT	SUBJECT	SUBJECT	SUBJECT
181L	AFD	AEP						
H O - F E I			I N T E R I O R					O F
M E N I N G		M A C H I N E R Y						P L A
N I T								

25X1A

DATE OF PHOTO	TYPE	QUALITY	CLASS	NO. OF CARDS	SO
May	57	1	2	2	2

PHOTO NO: Approved For Release 2000/08/14 : CIA-RDP78-05867A000200700011-9
 296767 114609 31 370 11973E

COUNTRY: CHINA PROVINCE: Anhwei

AREA NO	SUBJECT	SUBJECT	SUBJECT	SUBJECT	SUBJECT	SUBJECT	SUBJECT	SUBJECT
181L	AFD	AEP	AGM	ASI				
H O - F E I			I N T E R I O R					O F
M I N I N G			M A C H I N E R Y					P L A
N T.								

25X1A

DATE OF PHOTO	TYPE	QUALITY	CLASS	NO. OF CARDS	SOURCE
May 57	1	2	2	24	

Approved For Release 2000/08/14 : CIA-RDP78-05867A000200700011-9

PHOTO NO: 296750 REFERENCE: 117604 LATITUDE: 37 37' N LONGITUDE: 117 07' E

COUNTRY: CHINA PROVINCE: Anhwei

AREA NO	SUBJECT	SUBJECT	SUBJECT	SUBJECT	SUBJECT	SUBJECT	SUBJECT
181K	AED	AEP	AGM	AS1			
	H O - F E I		E N T E R I O R				
	M I N I N G		M A C H E N E R Y				
	N T						

25X1A

DATE OF PHOTO	TYPE	QUALITY	CLASS	NO. OF CARDS	SOURCE
May 57	1	2	2	4	

CLASSIFICATION: SECRET CAPTIONED BY: [REDACTED]

Approved For Release 2000/08/14 : CIA-RDP78-05867A000200700011-9

FORM NO. 7A USE PREVIOUS EDITIONS PHOTO ANALYSIS REPORT GPO 510791

PHOTO NO. **230619** APPROVED FOR RELEASE 2000/08/14 : CIA-RDP78-05867A000200700011-9

COUNTRY **China** PROVINCE **Anhui**

AREA NO **181L** SUBJECT **AFD** SUBJECT **AEP**

H O - F E I **[I N T E R I O R** **O F]**

M I N I N G **M A C H I N E R Y** **P L A**

N T. **[C R A N E]**

25X1A

DATE OF PHOTO	TYPE	QUALITY	CLASS	NO. OF CARDS	SOURCE
May 57	1	2	2	2	[REDACTED]

CLASSIFICATION **SECRET** CAPTIONED BY [REDACTED]

Approved For Release 2000/08/14 : CIA-RDP78-05867A000200700011-9

PHOTO NO 296770 REFERENCE NO 114509 LONGITUDE 31 37 10

COUNTRY CHINA PROVINCE Anhwei

AREA NO 181L SUBJECT AFD HEP SUBJECT SUBJECT SUBJECT SUBJECT SUBJECT SUBJECT

H O - F E I [I N T E R I O R O F]
M I N I N G M A C H I N E R Y P L A
N T. [D E T A I L]

25X1A

DATE OF PHOTO	TYPE	QUALITY	CLASS	NO. OF CARDS	SOURCE
May 57	1	2	2	2	

PHOTO NO. 296771 APPROVED FOR RELEASE 2000/08/14 : CIA-RDP78-05867A000200700011-9
 119604 E 31 37N 97 47E

COUNTRY CHINA PROVINCE Anhwei

AREA NO	SUBJECT	SUBJECT	SUBJECT	SUBJECT	SUBJECT	SUBJECT	SUBJECT	SUBJECT
181L	AFD	HEP	A51					
	H O - F E I		[I N T E R I O R					
	M I N I N G		M A C H I N E R Y					
	N T.		[M A C H I N E]					

25X1A

DATE OF PHOTO	TYPE	QUALITY	CLASS	NO. OF CARDS	SOURCE
May 57	1	2	2	3	

CLASSIFICATION SECRET CAPTIONED BY [REDACTED]

PHOTO NO. 296118 REFERENCE: K4604 LONGITUDE: 31 37N 119 17E
 Approved For Release 2000/08/14 : CIA-RDP78-05867A000200700011-9

COUNTRY	China			PROVINCE	Anhui										
AREA NO.	181L	SUBJECT	AFD	SUBJECT	AEP	SUBJECT	ASI	SUBJECT		SUBJECT		SUBJECT		SUBJECT	
	H	O	-	F	E	I	[I	N	T	E	R	I	O	R
	M	I	N	I	N	G	M	A	C	H	I	N	E	R	Y
	N	T		[F	O	U	N	D	R	Y				

DATE OF PHOTO	TYPE	QUALITY	CLASS	NO. OF CARDS	SOURCE OF
May 57	1	2	2	3	25X1A

Approved For Release 2000/08/14 : CIA-RDP78-05867A000200700071E9

PHOTO NO 296773 REFERENCE K4604 LATITUDE 37 57N LONGITUDE

COUNTRY China PROVINCE Anhwei

AREA NO 181L SUBJECT AFD AEP A51 SUBJECT INTERIOR OF MINING MACHINERY PLANT FOUNDRY

DATE OF PHOTO	TYPE	QUALITY	CLASS	NO. OF CARDS	SOURCE OF
May 57	1	2	2	3	

CLASSIFICATION SECRET CAPTIONED BY

Approved For Release 2000/08/14 : CIA-RDP78-05867A000200700071E9

FORM NO. 74 PHOTO ANALYSIS REPORT

25X1A




PHOTO NO. 296774 REFERENCE K4604 C LATITUDE 31.37 LONGITUDE 114.9

COUNTRY China PROVINCE Anhwei

AREA NO	SUBJECT	SUBJECT	SUBJECT	SUBJECT	SUBJECT	SUBJECT	SUBJECT
181K	AFD	AEP	AGM	ASI			
H O - F E I			I N T E R I O R				O F
M E N I N G			M A C H I N E R Y				P L A
N T			M A C H I N E R Y				

25X1A

DATE OF PHOTO	TYPE	QUALITY	CLASS	NO. OF CARDS	SOURCE OF
May 57	1	2	2	4	[REDACTED]

Approved For Release 2000/08/14 : CIA-RDP78-05867A000200700071-9

PHOTO NO.	296775	REF ID	K4604	COORDINATES	31 57 N	LONGITUDE	109 16 E
COUNTRY	China		PROVINCE	Anhui			
AREA NO.	181L	SUBJECT	AFD	SUBJECT	AEP	SUBJECT	AGM A51
	H O - F E I				[I N T E R I O R		O F]
	M I N I N G				M A C H I N E R Y		P L A
	N T.				[\$ H O P]		

25X1A

DATE OF PHOTO	TYPE	QUALITY	CLASS	NO. OF CARDS	SOURCE
May 57	1	2	2	4	

CLASSIFICATION SECRET
 Approved For Release 2000/08/14 : CIA-RDP78-05867A000200700071-9
 PHOTO ANALYSIS REPORT

Approved For Release 2000/08/14 : CIA-RDP78-05867A000200700014-9

PHOTO NO 296776

K4609

COUNTRY CHINA

PROVINCE Anhwei

AREA NO 181L

SUBJECT AFD

SUBJECT AEP

SUBJECT ASI

SUBJECT AGM

SUBJECT

SUBJECT

SUBJECT

SUBJECT

H O - F E I

I N T E R I O R

M I N I N G

M A C H I N E R Y P L A

N T.

[\$ H O P]

25X1A

DATE OF PHOTO	TYPE	QUALITY	CLASS	NO. OF CARDS	SOURCE
May 57	1	2	2	4	

Approved For Release 2000/08/14 : CIA-RDP78-05867A000200700014-9

PHOTO ANALYSIS REPORT

Approved For Release 2000/08/14 : CIA-RDP78-05867A000200700044-9

PHOTO NO. 296777 REFERENCE K4604 LATITUDE 27 31' 30" N LONGITUDE 107 00' 44" E

COUNTRY CHINA PROVINCE Anhwei

AREA NO	SUBJECT	SUBJECT	SUBJECT	SUBJECT	SUBJECT	SUBJECT	SUBJECT
1816	AFD	AEP	AGM				
	H O - F E I		C E N T E R I O R				
	M I N E N G		M A C H I N E R Y				
	N T.		M A C H I N E				

25X1A

DATE OF PHOTO	TYPE	QUALITY	CLASS	NO. OF CARDS	SOURCE
May 57	1	2	2	3	[REDACTED]

Approved For Release 2000/08/14 : CIA-RDP78-05867A00020070004 F-9

PHOTO NO.

296778

K4604

LATITUDE

37 57

LONGITUDE

COUNTRY

China

PROVINCE

Anhui

AREA NO

1816

SUBJECT

HED

SUBJECT

AEP

SUBJECT

SUBJECT

SUBJECT

SUBJECT

SUBJECT

SUBJECT

SUBJECT

H O - F E I I N T E R I O R O F
 M I N I N G M A C H I N E R Y P L A
 N T. [S H O P]

25X1A

DATE OF PHOTO	TYPE	QUALITY	CLASS	NO. OF CARDS	SOURCE
May 5 7	1	2	2	2	

CAPTIONED BY

CLASSIFICATION

Approved For Release 2000/08/14 : CIA-RDP78-05867A00020070004 F-9

PHOTO ANALYSIS REPORT

Approved For Release 2000/08/14 : CIA-RDP78-05867A000200700071-9

PHOTO NO	296779	K4609	PROVINCE	Anhui	LATITUDE	31	LONGITUDE	99
COUNTRY	China							
AREA NO	181K	SUBJECT	AED	AEP	A51			
H O - F E I		[I N T E R I O R		O F]		20		
M I N I N G		M A C H I N E R Y		P L A		40		
N T.		[M A C H I N E]						

25X1A

DATE OF PHOTO	TYPE	QUALITY	CLASS	NO. OF CARDS	SOURCE
May 57	1	2	2	3	

Approved For Release 2000/08/14 : CIA-RDP78-05867A000200700071-9

PHOTO ANALYSIS REPORT

PHOTO NO. 296780 REFERENCE: K4604 APPROVED FOR RELEASE 2000/08/14 : CIA-RDP78-05867A000200700014-9

COUNTRY: China PROVINCE: Anhwei

AREA NO: 181L SUBJECT: HED AEP ASI
 H O - F E I [I N T E R I O R O F]
 M I N I N G M A C H I N E R Y P L A
 N T. [M A C H I N E]

25X1A

DATE OF PHOTO	TYPE	QUALITY	CLASS	NO. OF CARDS	SOURCE
May 5 7 20		2	2	3	

CLASSIFICATION: SECRET APPROVED FOR RELEASE 2000/08/14 : CIA-RDP78-05867A000200700014-9

PHOTO ANALYSIS REPORT

Approved For Release 2000/08/14 : CIA-RDP78-05867A000200700011-9

PHOTO NO: 296781

K4604

LATITUDE

LONGITUDE

COUNTRY

China

PROVINCE

Anhui

AREA NO

181L

SUBJECT

AED

SUBJECT

AEP

SUBJECT

AS1

SUBJECT

SUBJECT

SUBJECT

SUBJECT

SUBJECT

H O - F E I

I N T E R I O R

O F

M I N I N G

M A C H I N E R Y

P L A

N T.

[S H O P]

25X1A

DATE OF PHOTO

May 57

TYPE

1

QUALITY

2

CLASS

2

NO. OF CARDS

3

SOURCE OF

CAPTIONED BY

CLASSIFICATION

Approved For Release 2000/08/14 : CIA-RDP78-05867A000200700011-9

PHOTO ANALYSIS REPORT

Approved For Release 2000/08/14 : CIA-RDP78-05867A000200700011-9

PHOTO NO. 296782

K4604

LATITUDE 37° 52' N LONGITUDE 117° 07' E

COUNTRY	China		PROVINCE	Anhui		SUBJECT		SUBJECT		SUBJECT		SUBJECT	
AREA NO.	181L	SUBJECT	AED	SUBJECT	AEP	SUBJECT	AS1						
H O - F E I													20
M I N I N G													40
N T.													
M A C H I N E R Y													
I N T E R I O R													
P L A													
[F O R G E]													

25X1A

DATE OF PHOTO	TYPE	QUALITY	CLASS	NO. OF CARDS	SOURCE
May 57	1	2	2	3	

Approved For Release 2000/08/14 : CIA-RDP78-05867A000200700011-9

PHOTO ANALYSIS REPORT

PHOTO NO. 296783

K4604

REFERENCE 3/3/70

LONGITUDE

COUNTRY

CHINA

PROVINCE

Anhui

AREA NO.

181L

SUBJECT AFD

SUBJECT AEP

SUBJECT ASI

H O - F E I

M I N I N G

N T.

INTERIOR OF

M A C H I N E R Y P L A

[S H O P]

25X1A

DATE OF PHOTO	TYPE	QUALITY	CLASS	NO. OF CARDS	SOURCE OF
May 57	1	2	2	3	[REDACTED]

CLASSIFICATION

Approved For Release 2000/08/14 : CIA-RDP78-05867A00020070001-9

PHOTO NO

296784

K4604

REFERENCE

C

LATITUDE

31 57 20

LONGITUDE

107 00 14 E

COUNTRY

China

PROVINCE

Anhui

AREA NO

181L

SUBJECT

AED

SUBJECT

AEP

SUBJECT

10

I N T E R I O R

15

O F

20

H O - F E I

M A C H I N E R Y

25

P L A

M I N I N G

[\$ H O P]

30

N T

25X1A

DATE OF PHOTO

May 57

TYPE

1

QUALITY

2

CLASS

2

NO. OF CARDS

2

SOURCE

CLASSIFICATION

SECRET

CAPTIONED BY

Approved For Release 2000/08/14 : CIA-RDP78-05867A00020070001-9

PHOTO ANALYSIS REPORT

Approved For Release 2000/08/14 : CIA-RDP78-05867A0002007000713

PHOTO NO. 296783

R4609

REFERENCE: 37597A0002007000713

COUNTRY: China

PROVINCE: Anhwei

AREA NO. 181K

SUBJECT AFD

SUBJECT AEP

SUBJECT AGM

SUBJECT A59

SUBJECT

SUBJECT

SUBJECT

H O - F E I
M I N I N G
N T

E N T E R I O R
M A C H I N E R Y

P L A

25X1A

DATE OF PHOTO	TYPE	QUALITY	CLASS	NO. OF CARDS	SOURCE
May 57	1	2	2	4	

CLASSIFICATION: SECRET

Approved For Release 2000/08/14 : CIA-RDP78-05867A0002007000713

1-9

PHOTO ANALYSIS REPORT

Approved For Release 2000/08/14 : CIA-RDP78-05867A000200700017-6

PHOTO NO.

296756

K4604

REFERENCE

LATITUDE

LONGITUDE

COUNTRY

China

PROVINCE

Anhui

AREA NO

181L

SUBJECT C2G

SUBJECT C16

SUBJECT

SUBJECT

SUBJECT

SUBJECT

SUBJECT

SUBJECT


H O - F E I

U N I D E N T I F I E D

P O S S I B L Y

B U I L D I N G

\$ C H O O L



DATE OF PHOTO

May

5 7

4

2

2

2

CAPTIONED BY

CLASSIFICATION

Approved For Release 2000/08/14 : CIA-RDP78-05867A000200700017-6

PHOTO ANALYSIS REPORT

GPO 570791

PHOTO NO 246787		REFERENCE A 4609		LATITUDE		LONGITUDE	
COUNTRY CHINA		PROVINCE Fanhwei					
AREA NO 181K	SUBJECT C62	SUBJECT AMB	SUBJECT AMD	SUBJECT AKM	SUBJECT	SUBJECT	SUBJECT
HO - FEE		RAILROAD		APP			
ROACH		CITY					

FROM RAILROAD TO TIENTSIN. PROBABLY
APPROACH TO STATION.

25X1A

DATE OF PHOTO	TYPE	QUALITY	CLASS	NO. OF CADDS	SOURCE
May 57	1	2	2	4	

Approved For Release 2000/08/14 : CIA-RDP78-05867A000200700011-9

PHOTO NO

296788

K4604

COUNTRY

China

PROVINCE

Anhui

AREA NO

18/L

SUBJECT

C62

SUBJECT

AMD

SUBJECT

C45

SUBJECT

SUBJECT

SUBJECT

SUBJECT

SUBJECT

H O - F E I

S U N I D E N T I F I E D

B L U E W A L L

A N D C I T Y

W A L L

25X1A

DATE OF PHOTO

TYPE

QUALITY

CLASS

NO. OF CARDS

SOURCE

May

57

4

2

2

3

CAPTIONED BY

CLASSIFICATION

Approved For Release 2000/08/14 : CIA-RDP78-05867A000200700011-9

PHOTO ANALYSIS REPORT

PHOTO NO	296789	REFERENCE	K4604	LATITUDE	37	LONGITUDE	107 06 07 E
COUNTRY	China		PROVINCE	Anhui			
AREA NO	181L	SUBJECT	AKF	SUBJECT		SUBJECT	
	H O - F E I				C R A I L R O A D		E R O
	\$ S E N G]						

DATE OF PHOTO	TYPE	QUALITY	CLASS	NO. OF CARDS	SOURCE
May 57	4	2	2	1	25X1A

CLASSIFIED Approved For Release 2000/08/14 : CIA-RDP78-05867A0002007000-1-9
 PHOTO ANALYSIS REPORT

Approved For Release 2000/08/14 : CIA-RDP78-05867A000200700011-9

PHOTO NO	296780	REFERENCE	K4607	LATITUDE		LONGITUDE	
COUNTRY	China	PROVINCE	Anhui	SUBJECT		SUBJECT	
AREA NO	181L	SUBJECT	AML AKF AKT	SUBJECT		SUBJECT	
	H O - F E I		B R I D G E				
	R A I L R O A D		T R A C K				

25X1A

DATE OF PHOTO	TYPE	QUALITY	CLASS	NO. OF CARDS	SOURCE
May 57	4	2	2	3	

Approved For Release 2000/08/14 : CIA-RDP78-05867A000200700011-9

PHOTO ANALYSIS REPORT

Approved For Release 2000/08/14 : CIA-RDP78-05867A00020070001-9

PHOTO NO. 396791 14604 MAP REFERENCE 3753 LATITUDE LONGITUDE

COUNTRY China PROVINCE Anhwei

AREA NO. 1812 SUBJECT C63 AMD C34

H O - F E I \$ T R E E T W I T H
\$ H A C K \$ A N D M A \$ O N R Y B
U I L D I N G \$

25X1A


DATE OF PHOTO	TYPE	QUALITY	CLASS	NO. OF CARDS	SOURCE
May 57	4	2	2	3	

CLASSIFIED Approved For Release 2000/08/14 : CIA-RDP78-05867A00020070001-9

Approved For Release 2000/08/14 : CIA-RDP78-05807A000200730067F-9

PHOTO NO.	29673		114004		MAP REFERENCE	LATITUDE	LONGITUDE
COUNTRY	China		Anhui				
AREA NO.	181K	SUBJECT	C62	C26	SUBJECT	SUBJECT	SUBJECT
	H O - F E I				C H I N E S E	L A N G U A G E	
	\$ H O P						
	A G E				\$ I G N		

25X1A



DATE OF PHOTO	TYPE	QUALITY	CLASS	NO. OF CARDS	SOURCE
May 57	4	2	2	2	

CLASSIFICATION: Approved For Release 2000/08/14 : CIA-RDP78-05807A000200730067F-9

Approved For Release 2000/08/14 : CIA-RDP78-05867A000200700011-9

PHOTO NO

296793

14604

LATITUDE

LONGITUDE

COUNTRY

China

PROVINCE

Anhui

AREA NO

181L

SUBJECT

AKQ

SUBJECT

SUBJECT

SUBJECT

SUBJECT

SUBJECT

SUBJECT

SUBJECT

H O - F E I

5

E N

25

S

E Z O N

30

O F

10

N E W

15

C O N

20

C R E T E

35

R A I L R O

40

A D

45

S

T A T I O N

50

25X1A

DATE OF PHOTO

May 5 7

TYPE

QUALITY

CLASS

NO. OF CARDS

SOURCE

4

2

2

1

CLASSIFICATION

SECRET

CAPTIONED BY

FORM NO. 1

174

USE PREVIOUS EDITIONS

PHOTO ANALYSIS REPORT

GPO 518791

Approved For Release 2000/08/14 : CIA-RDP78-05867A000200700014-9

PHOTO NO. 29679
 REFERENCE K4609
 LATITUDE 37
 LONGITUDE

COUNTRY CHINA
 PROVINCE Anhwei

AREA NO. 181L
 SUBJECT AHZ

H O - F E I (N R) C O - O P E R A T
 I V E V E G E T A B L E F A R M]

[B U I L D I N G S]

At vegetable co-op farm.

25X1A

DATE OF PHOTO	TYPE	QUALITY	CLASS	NO. OF CARDS	SOURCE OF
May 57	4	2	2	1	

CLASSIFICATION Approved For Release 2000/08/14 : CIA-RDP78-05867A000200700014-9
 PHOTO ANALYSIS REPORT

Approved For Release 2000/08/14 : CIA-RDP78-05867A000200700011-9

PHOTO NO	29674		K 1804		MGP REFERENCE	LATITUDE	LONGITUDE
COUNTRY	China		Province		Anhui		
AREA NO	181L	SUBJECT	AH3	AH2	SUBJECT	SUBJECT	SUBJECT
	H10-FEI	(NR)	10	CO-OPERAT	15	20	
	LVE	VEGETABLE	30	FARM	35	40	
	(PIG	STY	50				

At vegetable co-op farm.

25X1A

DATE OF PHOTO	TYPE	QUALITY	CLASS	NO. OF CARDS	SOURCE OF
May 57	4	2	2	2	[REDACTED]

Approved For Release 2000/08/14 : CIA-RDP78-05867A000200700011-9

PHOTO ANALYSIS REPORT

Approved For Release 2000/08/14 : CIA-RDP78-05867A00020070047-6

PHOTO NO. 296796 REFERENCE K4609 C LATITUDE 31 LONGITUDE 116

COUNTRY China PROVINCE Anhwei

AREA NO.	SUBJECT	SUBJECT	SUBJECT	SUBJECT	SUBJECT	SUBJECT	SUBJECT	SUBJECT
181L	AH3	AH2						
H10-F	EI	(NR)				CO-OPERAT		
I V E		VEGETABLE				FARM.		
SCOW	BHEDA							

At vegetable co-op farm.

25X1A

DATE OF PHOTO	TYPE	QUALITY	CLASS	NO. OF CARDS	SOURCE
May 57	4	2	2	2	

Approved For Release 2000/08/14 : CIA-RDP78-05867A00020070007F-9

PHOTO NO	296797	REFERENCE	K4604	LATITUDE	51 57	LONGITUDE	
COUNTRY	China	PROVINCE	Anhui	SUBJECT		SUBJECT	
AREA NO	181L	SUBJECT	AHL (NR)	SUBJECT		SUBJECT	
	H O - F E Z		C O - O P E R A T I V E				
	V E G E T A B L E		F A R M]				

Vegetable co-ops farm.

25X1A

DATE OF PHOTO	TYPE	QUALITY	CLASS	NO. OF CARDS	SOURCE
MAY 5 7	4	2	2	2	

Approved For Release 2000/08/14 : CIA-RDP78-05867A00020070007F-9

Approved For Release 2000/08/14 : CIA-RDP78-05867A000200700074-9

PHOTO NO. 296798 REFERENCE K9604 LATITUDE 31 58 00 LONGITUDE 114 00 00

COUNTRY CHINA PROVINCE Anhwei
 AREA NO 181L SUBJECT AHG (NR) SUBJECT CO-OPERATIVE VEGETABLE FARM

Vegetable co-op farm.

25X1A
 [Redacted]

DATE OF PHOTO	TYPE	QUALITY	CLASS	NO. OF CARDS	SOURCE
MAY 5 7	4	2	2	2	

Approved For Release 2000/08/14 : CIA-RDP78-05867A000200700011-9

PHOTO NO	29679	REF ID	K4604	LATITUDE		LONGITUDE	
COUNTRY	China		PROVINCE	Anhui			
AREA NO	181L	SUBJECT	AHY (WR)	SUBJECT		SUBJECT	
	H O - F E I			W O R K E R S		A T	
	E G E T A B L E			C O - O P		F A R M	

25X1A

DATE OF PHOTO	TYPE	QUALITY	CLASS	NO. OF CARDS	SOURCE
May 57	2	2	2	1	

Approved For Release 2000/08/14 : CIA-RDP78-05867A000200700011-9

Approved For Release 2000/08/14 : CIA-RDP78-05867A000200700011-9

PHOTO NO	296000		K-4631		MAP REFERENCE	LATITUDE	LONGITUDE
COUNTRY	USSR						
AREA NO	N	SUBJECT	AL4	SUBJECT	788	SUBJECT	
	R	A	D	A	R		
	M	E	R	C	H	A	N
	X	N	E	V	S	K	Y
COLUMBIA.							
ALEX - ALEXANDER							

ANTENNA
VESSELS
ABOARD
ALEX

IN VANCOUVER, BRITISH COLUMBIA.

DATE OF PHOTO	OCT	5	7	4	2	3	2
TYPE							
QUALITY							
CLASS							
NO. OF CARDS							

Approved For Release 2000/08/14 : CIA-RDP78-05867A000200700011-9

PHOTO ANALYSIS REPORT

FORM NO. 174 USE PREVIOUS EDITIONS

GPO 910791

PHOTO NO. 0001 LOT NO. 0001 REFERENCE NO. 0001 APPROVED FOR RELEASE 2000/08/14 : CIA-RDP78-05867A000200700011-9

COUNTRY USSR PROVINCE _____

AREA NO.	SUBJECT	SUBJECT	SUBJECT	SUBJECT	SUBJECT	SUBJECT	SUBJECT	SUBJECT	SUBJECT
<u>N</u>	<u>AL4</u>	<u>988</u>							
<u>R</u>	<u>A</u>	<u>D</u>	<u>A</u>	<u>N</u>	<u>T</u>	<u>E</u>	<u>N</u>	<u>N</u>	<u>A</u>
<u>M</u>	<u>E</u>	<u>R</u>	<u>C</u>	<u>H</u>	<u>A</u>	<u>N</u>	<u>T</u>	<u>V</u>	<u>E</u>
<u>X</u>	<u>N</u>	<u>E</u>	<u>V</u>	<u>S</u>	<u>K</u>	<u>Y</u>	<u>F</u>	<u>E</u>	<u>L</u>
									<u>A</u>
									<u>L</u>

COLUMBIA. IN VANCOUVER, BRITISH

ALEX - ALEXANDER

25X1A

DATE OF PHOTO	TYPE	QUALITY	CLASS	NO. OF CARDS
<u>OCT 5 7</u>	<u>4</u>	<u>2</u>	<u>3</u>	<u>2</u>

CLASSIFICATION CONF CAPTIONED BY _____
 Approved For Release 2000/08/14 : CIA-RDP78-0