

PHOTO NO Approved For Release 2000/08/14 : CIA-RDP78-05867A000200700013-7

COUNTRY	IRAN		PROVINCE	KHUZESTAN			LATITUDE	32° 42' E	
AREA NO	725K	SUBJECT	AQJ DOD AKV	SUBJECT		SUBJECT		SUBJECT	
	ZACH	EH	(KR)			ABADAN		TE	
	H BAN	OIL	PIPE			LINE			

WELDED LINE.

25X1A

DATE OF PHOTO	TYPE	QUALITY	CLASS	NO. OF CARDS
SEPT 57	4	2	3	3

PHOTO NO: **Approved For Release 2000/08/14 : CIA-RDP78-05867A000200700013-7**

COUNTRY: **USSR/UKRAINIAN SSR** PROVINCE: **K 4503**

AREA NO	SUBJECT	SUBJECT	SUBJECT	SUBJECT	SUBJECT	SUBJECT	SUBJECT	SUBJECT	SUBJECT
4N	ALA	AL9	ALG	AOC					
ODEB	SA		UN	IDENT				FILE	D
BAR	E		UN	DERWAY				IN	H
ARBOR									

DATE OF PHOTO	TYPE	QUALITY	CLASS	NO. OF CARDS	SA
25 MAY- 2 JUNE	57	4	2	C	4

CLASSIFIED BY: **Approved For Release 2000/08/14 : CIA-RDP78-05867A000200700013-7**

Approved For Release 2000/08/14 : CIA-RDP78-05867A000200700013-F

PHOTO NO. 296915 REFERENCE K 4200 LATITUDE LONGITUDE

COUNTRY USSR/UKRAINIAN SSR PROVINCE

AREA NO	SUBJECT	SUBJECT	SUBJECT	SUBJECT	SUBJECT	SUBJECT	SUBJECT	SUBJECT
4N	ALA	AL9	ALG					
0	D E K	5 \$ A	U	10 N	I	D	15 E	20 N
	B	25 A R G E	[	30 U	N	D	35 E	40 R
	A	45 R B O R		50				

394

DATE OF PHOTO	TYPE	QUALITY	CLASS	NO. OF CARDS	SC
25 MAY-	57	23	2	C	3
2 JUNE					

25X1A [REDACTED]

Approved For Release 2000/08/14 : CIA-RDP78-05867A000200700013-F



Approved For Release 2000/08/14 : CIA-RDP78-05867A000200700013-7

PHOTO NO.	K 4505		LATITUDE		LONGITUDE	
COUNTRY	USSR / UKRAINIAN SSR		PROVINCE			
AREA NO.	4N	SUBJECT	SUBJECT	SUBJECT	SUBJECT	SUBJECT
		AL4	AL4	AL9		
		5		10	15	20
		SH		UNIDENTIFIED		
		25	30	35	40	
		FREIGHTER		UNDERWAY		
		45	50			
		IN HARBOR				

25X1A

4/4

DATE OF PHOTO	TYPE	QUALITY	CLASS	NO. OF CARDS	SO
25 MAY -	4	2	C	3	
2 JUNE	5	7			

Approved For Release 2000/08/14 : CIA-RDP78-05867A000200700013-7

PHOTO NO. **296919** K 4505 **Approved For Release 2000/08/14 : CIA-RDP78-05867A000200700013-7** E.

COUNTRY **USSR / UKRAINIAN SSR** PROVINCE

AREA NO	<b>4 N</b>	SUBJECT	<b>AL4</b>	SUBJECT	<b>ALA</b>	SUBJECT	<b>AL9</b>	SUBJECT		SUBJECT		SUBJECT		SUBJECT	
	<b>Q</b>	<b>D</b>	<b>E</b>	<b>S</b>	<b>A</b>		<b>U</b>	<b>N</b>	<b>I</b>	<b>D</b>	<b>E</b>	<b>N</b>	<b>T</b>	<b>I</b>	<b>F</b>
		<b>F</b>	<b>R</b>	<b>E</b>	<b>I</b>	<b>G</b>	<b>H</b>	<b>T</b>	<b>E</b>	<b>R</b>	<b>U</b>	<b>N</b>	<b>D</b>	<b>E</b>	<b>R</b>
	<b>I</b>	<b>N</b>	<b>H</b>	<b>A</b>	<b>R</b>	<b>B</b>	<b>O</b>	<b>R</b>							

DATE OF PHOTO	<b>25 MAY - 2 JUNE</b>	TYPE	<b>5 7 4</b>	QUALITY	<b>2</b>	CLASS	<b>C</b>	NO. OF CARDS	<b>3</b>	SO	<b>25X1A</b>
---------------	------------------------	------	--------------	---------	----------	-------	----------	--------------	----------	----	--------------

CLASSIFIED BY **CCP/DB/NOI/CKR** **Approved For Release 2000/08/14 : CIA-RDP78-05867A000200700013-7**  
 ANALYTICAL REPORT GPO 918751

PHOTO NO: 251051 K4500 MAP REFERENCE: CIA-RDP78-05867A000200700013-7 LATITUDE: 40° 14' N LONGITUDE: 25° 11' E

COUNTRY: USSR / UKRAINIAN SSR PROVINCE: \_\_\_\_\_

AREA NO	SUBJECT	SUBJECT	SUBJECT	SUBJECT	SUBJECT	SUBJECT	SUBJECT	SUBJECT
<u>4N</u>	<u>ALA</u>	<u>AL9</u>	<u>ACC</u>					
<u>0</u>	<u>D</u>	<u>E</u>	<u>5</u>	<u>10</u>	<u>15</u>	<u>20</u>	<u>25</u>	<u>30</u>
<u>B</u>	<u>R</u>	<u>I</u>	<u>25</u>	<u>30</u>	<u>35</u>	<u>40</u>	<u>45</u>	<u>50</u>
<u>A</u>	<u>R</u>	<u>B</u>	<u>45</u>	<u>50</u>				
<u>R</u>	<u>B</u>	<u>O</u>						
<u>R</u>								

DATE OF PHOTO	TYPE	QUALITY	CLASS	NO. OF CARDS	SC
<u>25 MAY -</u>					
<u>2 JUNE</u>	<u>57</u>	<u>4</u>	<u>2</u>	<u>C</u>	<u>3</u>

CLASSIFIED BY: CONFIDENTIAL CAPTIONED BY: \_\_\_\_\_

PHOTO NO. **290521** **K 7303** MAP REFERENCE **72 27 N 35 00 E** LATITUDE **72 27 N** LONGITUDE **35 00 E**

COUNTRY <b>USSR / UKRAINIAN SSR</b>		PROVINCE		SUBJECT		SUBJECT		SUBJECT		SUBJECT		SUBJECT		SUBJECT	
AREA NO <b>4N</b>		SUBJECT <b>AL9</b>		SUBJECT <b>ALA</b>		SUBJECT <b>AL3</b>		SUBJECT <b>ALC</b>							
<b>Q</b>	<b>D</b>	<b>E</b>	<b>F</b>	<b>S</b>	<b>A</b>	<b>P</b>	<b>O</b>	<b>R</b>	<b>T</b>	<b>A</b>	<b>R</b>	<b>E</b>	<b>A</b>	<b>M</b>	
<b>A</b>	<b>I</b>	<b>N</b>		<b>B</b>	<b>R</b>	<b>E</b>	<b>A</b>	<b>K</b>	<b>W</b>	<b>A</b>	<b>T</b>	<b>E</b>	<b>R</b>	<b>I</b>	<b>N</b>
				<b>1</b>	<b>O</b>	<b>F</b>	<b>5</b>								

FE = FOREGROUND

25X1A

DATE OF PHOTO	TYPE	QUALITY	CLASS	NO. OF CARDS
<b>25 MAY -</b>	<b>5</b>	<b>7</b>	<b>4</b>	<b>2</b>
<b>2 JUNE</b>			<b>C</b>	<b>4</b>

CLASSIFIED BY **AP/00** AUTHORITY **CONFIDENTIAL** CAPTIONED BY **4/20/78** **Approved For Release 2000/08/14 : CIA-RDP78-05867A000200700013-7**





PHOTO NO. Approved For Release 2000/08/14 : CIA-RDP78-05867A000200700043-7 MAP REFERENCE K 4505 LATITUDE \_\_\_\_\_ LONGITUDE \_\_\_\_\_

COUNTRY USSR/UKRAINIAN SSR PROVINCE \_\_\_\_\_

AREA NO	SUBJECT	SUBJECT	SUBJECT	SUBJECT	SUBJECT	SUBJECT	SUBJECT
<u>4N</u>	<u>AL9</u>	<u>ALA</u>	<u>AL3</u>	<u>ALC</u>			
<u>0</u>	<u>D</u>	<u>E</u>	<u>5</u>	<u>A</u>	<u>10</u>	<u>P</u>	<u>C</u>
<u>A</u>	<u>1</u>	<u>N</u>	<u>25</u>	<u>B</u>	<u>30</u>	<u>R</u>	<u>E</u>
	<u>3</u>	<u>0</u>	<u>45</u>	<u>F</u>	<u>50</u>	<u>5</u>	
							<u>20</u>
							<u>40</u>

AREA M  
WATER I N F G  
3 OF 5  
 PART 3 OF 5 PART UNKNOWN  
 SEE ORA THROUGH

DATE OF PHOTO	TYPE	QUALITY	CLASS	NO. OF CARDS	NO. OF CARDS
<u>25 MAY -</u>					
<u>2 JUNE</u>	<u>5</u>	<u>7</u>	<u>4</u>	<u>2</u>	<u>C</u>

CLASSIFIED BY Approved For Release 2000/08/14 : CIA-RDP78-05867A000200700043-7  
 CAPTIONED BY \_\_\_\_\_  
 25X1A  
 4/4

PHOTO NO. 250123 K 4503 Approved For Release 2000/08/14 : CIA-RDP78-05867A000200700013-7

COUNTRY USSR / UKRAINIAN SSR PROVINCE

AREA NO	SUBJECT	SUBJECT	SUBJECT	SUBJECT	SUBJECT	SUBJECT	SUBJECT	SUBJECT
<u>4N</u>	<u>AL9</u>	<u>AL7A</u>	<u>AL3</u>	<u>ALC</u>				
<u>Q</u>	<u>D</u>	<u>E</u>	<u>S</u>	<u>B</u>	<u>A</u>	<u>P</u>	<u>O</u>	<u>R</u>
<u>A</u>	<u>I</u>	<u>N</u>	<u>B</u>	<u>R</u>	<u>E</u>	<u>A</u>	<u>K</u>	<u>N</u>
<u>4</u>	<u>0</u>	<u>F</u>	<u>5</u>	<u>50</u>				

FB = FOREGROUND

4 OF 5 PHOTO FRAMES

SEE CIA [REDACTED] THROUGH

DATE OF PHOTO	TYPE	QUALITY	CLASS	NO. OF CARDS
<u>25 MAY -</u>	<u>5</u>	<u>7</u>	<u>4</u>	<u>2</u>
<u>2 JUNE</u>	<u>4</u>	<u>2</u>	<u>C</u>	<u>4</u>

25X1A [REDACTED] 4/4

CLASSIFIED BY 174 CAPTIONED BY 174 Approved For Release 2000/08/14 : CIA-RDP78-05867A000200700013-7

PHOTO NO. 25052 APPROVED FOR RELEASE 2000/08/14: CIA-RDP78-05867A000200700013-7

COUNTRY <u>USSR / UKRAINIAN SSR</u>		PROVINCE													
AREA NO.	<u>4N</u>	SUBJECT	<u>AL9</u>	SUBJECT	<u>ALH</u>	SUBJECT	<u>AL3</u>	SUBJECT	<u>ALC</u>	SUBJECT		SUBJECT		SUBJECT	
<u>0</u>	<u>D</u>	<u>E</u>	<u>S</u>	<u>A</u>	<u>P</u>	<u>O</u>	<u>R</u>	<u>T</u>	<u>A</u>	<u>R</u>	<u>E</u>	<u>A</u>	<u>M</u>		
<u>A</u>	<u>I</u>	<u>N</u>	<u>B</u>	<u>R</u>	<u>E</u>	<u>A</u>	<u>K</u>	<u>N</u>	<u>A</u>	<u>T</u>	<u>E</u>	<u>R</u>	<u>I</u>	<u>N</u>	<u>F</u>
	<u>5</u>	<u>O</u>	<u>F</u>	<u>5</u>	<u>5</u>										

FG = FOREGROUND

PART 5 OF 5 PAGES TRANSMITTED

SEE CIA

25X1A

DATE OF PHOTO	TYPE	QUALITY	CLASS	NO. OF CARDS
<u>25 MAY -</u>				
<u>2 JUNE</u>	<u>57</u>	<u>4</u>	<u>2</u>	<u>C</u>

[REDACTED] 4/4

CLASSIFICATION: COPY APPROVED FOR RELEASE 2000/08/14: CIA-RDP78-05867A000200700013-7

PHOTO NO. 20607 APPROVED FOR RELEASE 2000/08/14 : CIA-RDP78-05867A000200700013-7 E

COUNTRY USSR/UKRAINIAN SSR PROVINCE

AREA NO.	SUBJECT	SUBJECT	SUBJECT	SUBJECT	SUBJECT	SUBJECT	SUBJECT	SUBJECT	SUBJECT
<u>4N</u>	<u>AOP</u>	<u>ALA</u>	<u>AL9</u>						
<u>ODE</u>	<u>\$</u>	<u>\$</u>	<u>A</u>			<u>L</u>	<u>I</u>	<u>Q</u>	<u>U</u>
<u>T</u>	<u>A</u>	<u>N</u>	<u>K</u>	<u>\$</u>	<u>N</u>	<u>E</u>	<u>A</u>	<u>R</u>	<u>P</u>
<u>P</u>	<u>I</u>	<u>E</u>	<u>R</u>						

DATE OF PHOTO	TYPE	QUALITY	CLASS	NO. OF CARDS	PHOTOGRAPHER
<u>25 MAY -</u>	<u>5</u>	<u>2</u>	<u>4</u>	<u>3</u>	<u>[REDACTED]</u>
<u>1 JUNE</u>					

CLASSIFICATION CONFIDENTIAL CAPTIONED BY [REDACTED] APPROVED FOR RELEASE 2000/08/14 : CIA-RDP78-05867A000200700013-7



PHOTO NO. **Approved For Release 2000/08/14 : CIA-RDP78-05867A000200700013-7** DATE OF PHOTO **76-29 N 30-44 E.**

COUNTRY **USSR/UKRAINIAN SSR** PROVINCE

AREA NO.	SUBJECT	SUBJECT	SUBJECT	SUBJECT	SUBJECT	SUBJECT	SUBJECT	SUBJECT
<b>4N</b>	<b>ALA</b>	<b>AL9</b>	<b>AG6</b>	<b>AL3</b>				
<b>Q</b>	<b>D</b>	<b>E</b>	<b>\$</b>	<b>\$</b>	<b>A</b>	<b>P</b>	<b>O</b>	<b>R</b>
<b>T</b>	<b>H</b>	<b>\$</b>	<b>H</b>	<b>I</b>	<b>P</b>	<b>T</b>	<b>H</b>	<b>A</b>
<b>R</b>	<b>O</b>	<b>U</b>	<b>N</b>	<b>D</b>				

DATE OF PHOTO	TYPE	QUALITY	CLASS	NO. OF CARDS
<b>25 MAY -</b>				
<b>2 JUNE</b>	<b>57</b>	<b>4</b>	<b>3</b>	<b>C</b>


**25X1A**  
  
**4/4**

PHOTO NO. **Approved For Release 2000/08/14 : CIA-RDP78-05867A000200700013-7**  
 K 4500 C 76-29 N. 30-47 E.

COUNTRY **USSR / UKRAINIAN SSR** PROVINCE

AREA NO. **4N** SUBJECT **AL9** **ALA** **ALC** **AL3**

**Q D E \$ \$ A** **\$ H I P** **H O I S T E D**

**O N T C P O T A P O V \$ K I Y M**

**O L E**

4/4

DATE OF PHOTO	TYPE	QUALITY	CLASS	NO. OF CARDS	SOURCE
25 MAY - 2 JUNE	5 7	4	3	C	4

CLASSIFICATION **Approved For Release 2000/08/14 : CIA-RDP78-05867A000200700013-7** CAPTIONED BY



PHOTO NO. **Approved For Release 2000/08/14 : CIA-RDP78-05867A000200700013-7**

COUNTRY **USSR / UKRAINIAN SSR** PROVINCE

AREA NO	SUBJECT	SUBJECT	SUBJECT	SUBJECT	SUBJECT	SUBJECT	SUBJECT	SUBJECT
<b>4N</b>	<b>AL9</b>	<b>ALC</b>	<b>ALA</b>	<b>AL3</b>				
<b>Q D E S S A</b>			<b>P O R T</b>		<b>A R E A</b>			<b>B</b>
<b>R E A K W A T E R</b>			<b>I N</b>		<b>F O R E G R O</b>			
<b>U N D</b>								

DATE OF PHOTO	TYPE	QUALITY	CLASS	NO. OF CARDS	REMARKS
<b>25 MAY - 2 JUNE</b>	<b>524</b>	<b>2</b>	<b>C</b>	<b>4</b>	<b>25X1A</b> <b>4/4</b>

CLASSIFICATION **Approved For Release 2000/08/14 : CIA-RDP78-05867A000200700013-7**

Approved For Release 2000/08/14 : CIA-RDP78-05867A000200700013-7

PHOTO NO. 210.1011 REFERENCE NO. R 7503 COORDINATE C 56-29N 30-44E

COUNTRY USSR/UKRAINIAN SBR PROVINCE

AREA NO	SUBJECT	SUBJECT	SUBJECT	SUBJECT	SUBJECT	SUBJECT	SUBJECT	SUBJECT
4N	AL9	ALA	AL3					
Q	D	E	S	S	A	P	O	R
T	W	E	E	N	Q	U	A	R
P	E	T	R	O	L	H	R	B

PETROL = PETROLEUM  
 HRBR = HARBOR

4/4

DATE OF PHOTO	TYPE	QUALITY	CLASS	NO. OF CARDS	EQ
25 MAY - 2 JUNE	5 2	4	2	C	3

25X1A  
 [REDACTED]

Approved For Release 2000/08/14 : CIA-RDP78-05867A000200700013-7

FORM NO. 1

PHOTO NO: 2185311 APPROVED FOR RELEASE 2000/08/14 : CIA-RDP78-05867A000200700013-7

COUNTRY: USSR / UKRAINIAN SSR PROVINCE: [blank]

AREA NO	SUBJECT	SUBJECT	SUBJECT	SUBJECT	SUBJECT	SUBJECT	SUBJECT	SUBJECT	SUBJECT
4 N	AL9	ALA	AG6						
Q D E S	5 S A		P O R T		A R E A				W I
T H	25 H		30 Y A R D		35 I N		B A C K		40 E
R O U N D	45 D			50					

25X1A

DATE OF PHOTO	TYPE	QUALITY	CLASS	NO. OF CARDS	SC
25 MAY - 2 JUNE	5 7	4	2	C	3

CLASSIFICATION: CONFIDENTIAL CAPTIONED BY: [blank] APPROVED FOR RELEASE 2000/08/14 : CIA-RDP78-05867A000200700013-7

Approved For Release 2000/08/14 : CIA-RDP78-05867A000200700013-7

PHOTO NO. 25053- K 4502 REFERENCE MAP COORDINATE LONGITUDE

COUNTRY USSR / UKRAINIAN SSR PROVINCE

AREA NO	SUBJECT	SUBJECT	SUBJECT	SUBJECT	SUBJECT	SUBJECT	SUBJECT	SUBJECT
4 N	ALG	AL9	3G1					
	<sup>5</sup> A		<sup>10</sup> P O R T			<sup>15</sup> A R E A		<sup>20</sup> I
	<sup>25</sup> N E T T E D		<sup>30</sup> P O S T			<sup>35</sup> I N		<sup>40</sup> B
	<sup>45</sup> G		<sup>50</sup> I 3					

UNKNOWN NETTED POST (ARROW)

1 13

USE CIA THROUGH

DATE OF PHOTO	TYPE	QUALITY	CLASS	NO. OF CARDS	SCALING	PROGRAPH
25 MAY - 2 JUNE	57	3	C	3		

4/4

Approved For Release 2000/08/14 : CIA-RDP78-05867A000200700013-7

Approved For Release 2000/08/14 : CIA-RDP78-05867A000200700013-7

COUNTRY VIET/UNIDENTIFIED PROVINCE

AREA NO	SUBJECT	SUBJECT	SUBJECT	SUBJECT	SUBJECT	SUBJECT	SUBJECT	SUBJECT
4N	AL9	3G1						
0	D	E	I	A	P	H	T	A
E	T	T	E	D	P	O	S	T
N	D							

UNKNOWN NETTED POST (ARROW)

2 13

DATE OF PHOTO	TYPE	QUALITY	CLASS	NO. OF CARDS
25 MAY - 2 JUNE	5 7	3	C	2



414

Approved For Release 2000/08/14 : CIA-RDP78-05867A000200700013-7

PHOTO NO. **Approved For Release 2000/08/14 : CIA-RDP78-05867A000200700013-7**

COUNTRY **USSR/UKRAINIAN SSR** PROVINCE

AREA NO	SUBJECT	SUBJECT	SUBJECT	SUBJECT	SUBJECT	SUBJECT	SUBJECT	SUBJECT
<b>4N</b>	<b>AL9</b>	<b>C2G</b>						
<b>2</b>	<b>D E</b>	<b>5 A</b>	<b>10</b>	<b>P O R T</b>	<b>13</b>	<b>A R E A</b>	<b>20</b>	<b>B</b>
<b>L U E</b>	<b>25</b>	<b>P A I N T E D</b>	<b>30</b>	<b>B U I L D I N G</b>	<b>35</b>	<b>L I N G</b>	<b>40</b>	
<b>3</b>	<b>45</b>	<b>O F</b>	<b>50</b>	<b>1 3</b>				

← **WITH PIER (ARROW).**  
**3 13**

DATE OF PHOTO	TYPE	QUALITY	CLASS	NO. OF CARDS	SCALE
<b>25 MAY -</b>					
<b>2 JUNE</b>	<b>5 7</b>	<b>3</b>	<b>2</b>	<b>C</b>	<b>2</b>

**25X1A**  
**4/4**

CLASSIFICATION **Approved For Release 2000/08/14 : CIA-RDP78-05867A000200700013-7** CAPTIONED BY

PHOTO NO. **Approved For Release 2000/08/14 : CIA-RDP78-05867A000200700013-7**

COUNTRY **UKR/UKRAINIAN SSR** PROVINCE

AREA NO	SUBJECT	SUBJECT	SUBJECT	SUBJECT	SUBJECT	SUBJECT	SUBJECT	SUBJECT	SUBJECT
<b>4N</b>	<b>AL9</b>	<b>361</b>							
<b>C</b>	<b>D</b>	<b>E</b>	<b>F</b>	<b>G</b>	<b>H</b>	<b>I</b>	<b>J</b>	<b>K</b>	<b>L</b>
<b>N</b>	<b>K</b>	<b>N</b>	<b>O</b>	<b>W</b>	<b>N</b>	<b>N</b>	<b>E</b>	<b>T</b>	<b>T</b>
<b>4</b>	<b>0</b>	<b>F</b>	<b>1</b>	<b>3</b>					

**4 13**

**(ARROW)**

SEE CIA THROUGH

**25X1A**

DATE OF PHOTO	TYPE	QUALITY	CLASS	NO. OF CARDS
<b>25 MAY</b>				
<b>2 June</b>	<b>57</b>	<b>3</b>	<b>2</b>	<b>2</b>

CLASSIFICATION **Approved For Release 2000/08/14 : CIA-RDP78-05867A000200700013-7**

Approved For Release 2000/08/14 : CIA-RDP78-05867A000200700013-7 44E

COUNTRY: USSR/UKRAINIAN SSR PROVINCE: \_\_\_\_\_

AREA NO: 4N SUBJECT: AL9 3G1 AL4 C12

ODE SA PORT AREA N

ETTE D POST (B) CHURCH

H (A) [5 OF 13]

5 13

DATE OF PHOTO	TYPE	QUALITY	CLASS	NO. OF CARDS	SOVEREIGNTY
25 MAY		3	C	4	
2 JUNE	57	3	C	4	

Approved For Release 2000/08/14 : CIA-RDP78-05867A000200700013-7



Approved For Release 2000/08/14 : CIA-RDP78-05867A000200700013-7

PHOTO NO. 258337, SUBJECTS K 4509, MAP NO. 76, LATITUDE 50, LONGITUDE 30

COUNTRY: USSR / UKRAINIAN SSR PROVINCE:

AREA NO.	SUBJECT	SUBJECT	SUBJECT	SUBJECT	SUBJECT	SUBJECT	SUBJECT	SUBJECT
4N	AL9	ALC	AL4					
Q	D	E	\$	\$	A	P	O	R
T	I	V	E	\$	\$	E	L	\$
W	T	R		6				13

BRWTR = BREAKWATER

6 13

DATE OF PHOTO	TYPE	QUALITY	CLASS	NO. OF CARDS	SC
25 MAY-2 JUNE	5 7 3	3	C	3	25X1A

CLASSIFICATION: Approved For Release 2000/08/14 : CIA-RDP78-05867A000200700013-7

Approved For Release 2000/08/14 : CIA-RDP78-05867A000200700013-7

PHOTO NO	286008	GT NO		MAP REFERENCE		TITLE		LOCATION	
COUNTRY	YEMEN		PROVINCE						
AREA NO	4 N	SUBJECT	ALB	ALC	AL9				
	5				10		15		20
	25				30		35		40
	45				50				
O D C I A I G H T T E R A (ARROW) E C R T M A I N C F A R E A B R E A K W A 7 13									

25X1A

DATE OF PHOTO	23 MAY -	TYPE	3	QUALITY	3	CLASS	C	NO. OF CARDS	3	SOURCE OF PHOTOGRAPH	[REDACTED]
CLASSIFICATION	Approved For Release 2000/08/14 : CIA-RDP78-05867A000200700013-7										

PHOTO NO. 006201 For Release 2000/08/14 : CIA-RDP78-05867A000200700013-7

LOT NO. R 2505 MAP REFERENCE C LONGITUDE 78 21 30 74 E.

COUNTRY USSR / UKRAINIAN SSR PROVINCE

AREA NO. 4 N SUBJECT AL9 AEG AL4 ALB SUBJECT SUBJECT SUBJECT SUBJECT SUBJECT SUBJECT

O D E S S A P O R T A R E A F

R E I G H T E R S U N D E R R E P A

I R A [ 8 ] O F [ 1 3 ]

(ARROW)

8 13

SEE CIA THROUGH

25X1A

DATE OF PHOTO	TYPE	QUALITY	CLASS	NO. OF CARDS	SO
25 MAY - 2 JUNE	5 7	3	3	C 4	[REDACTED]

CLASSIFICATION CAPTIONED BY Approved For Release 2000/08/14 : CIA-RDP78-05867A000200700013-7

Approved For Release 2000/08/14 : CIA-RDP78-05867A000200700013-7

PHOTO NO. 43072, MAP REFERENCE K 4505, LATITUDE 46 27 N, LONGITUDE 36 44 E

COUNTRY USSR / UKRAINIAN SSR PROVINCE

AREA NO	SUBJECT	SUBJECT	SUBJECT	SUBJECT	SUBJECT	SUBJECT	SUBJECT	SUBJECT
4N	AL9	A68	AL6	AL4				
0	D	E	S	S	A	P	O	R
W	O	D	R	Y	D	O	C	K
R	D				O	F		

IRON DRYDOCK (A) WITH PASSENGER SHIP AND  
CEMENT DRYDOCK (B) WITH FREIGHTER

PART 9 OF 13

SEE GLA

DATE OF PHOTO	TYPE	QUALITY	CLASS	NO. OF CARDS	SOURCE OF PHOTOGRAPH
25 MAY -					25X1A
2 JUNE	57	3	C	4	

CLASSIFICATION Approved For Release 2000/08/14 : CIA-RDP78-05867A000200700013-7

Approved For Release 2000/08/14 : CIA-RDP78-05867A000200700013-7

COUNTRY: USSR / UKRAINIAN SSR PROVINCE: CHERNOMORSKAYA

AREA NO	SUBJECT	SUBJECT	SUBJECT	SUBJECT	SUBJECT	SUBJECT	SUBJECT	SUBJECT
<u>1. V</u>	<u>AL9</u>	<u>C2G</u>	<u>AL3</u>					
<u>0</u>	<u>1</u>	<u>1</u>	<u>1</u>	<u>10</u>	<u>R T</u>	<u>15</u>	<u>H R E A</u>	<u>20</u>
<u>N</u>	<u>I</u>	<u>D</u>	<u>E</u>	<u>N</u>	<u>T</u>	<u>25</u>	<u>B L D G S</u>	<u>30</u>
<u>1</u>	<u>0</u>	<u>45</u>	<u>O F</u>	<u>1</u>	<u>3</u>	<u>35</u>	<u>E S H I P</u>	<u>40</u>

10 13

DATE OF PHOTO	TYPE	QUALITY	CLASS	NO. OF CARDS	SC
<u>25 MAY -</u>	<u>5</u>	<u>7</u>	<u>3</u>	<u>3</u>	<u>3</u>
<u>2 JUNE</u>					

25X1A  
[REDACTED]

Approved For Release 2000/08/14 : CIA-RDP78-05867A000200700013-7

PHOTO NO. Approved For Release 2000/08/14 : CIA-RDP78-05867A000200700013-7 LOT NO. 78-27 W. 50-44 E. MAP REFERENCE 78-27 W. 50-44 E. DATE 25 MAY - 2 JUNE

COUNTRY USSR/UKRAINIAN SSR PROVINCE

AREA NO	SUBJECT	SUBJECT	SUBJECT	SUBJECT	SUBJECT	SUBJECT	SUBJECT	SUBJECT
<u>4N</u>	<u>AL9</u>	<u>A1C</u>	<u>C2G</u>	<u>AL3</u>				
<u>ODESSA</u>	<u>A</u>	<u>P</u>	<u>O</u>	<u>R</u>	<u>T</u>	<u>A</u>	<u>R</u>	<u>E</u>
<u>A</u>	<u>N</u>	<u>K</u>	<u>E</u>	<u>R</u>	<u>I</u>	<u>N</u>	<u>F</u>	<u>O</u>
<u>R</u>	<u>I</u>	<u>N</u>	<u>F</u>	<u>O</u>	<u>R</u>	<u>E</u>	<u>E</u>	<u>R</u>
<u>all</u>	<u>0</u>	<u>F</u>	<u>1</u>	<u>3</u>				

11 13

DATE OF PHOTO	TYPE	QUALITY	CLASS	NO. OF CARDS	SC
<u>25 MAY - 2 JUNE</u>	<u>57</u>	<u>3</u>	<u>3</u>	<u>C</u>	<u>4</u>

25X1A  


CLASSIFICATION Approved For Release 2000/08/14 : CIA-RDP78-05867A000200700013-7 CAPTIONED BY



Approved For Release 2000/08/14 : CIA-RDP78-05867A000200700013-7

PHOTO NO. 1503 LOT NO. 1503 MAP REFERENCE 1503 LATITUDE 48° 13' N LONGITUDE 26° 13' E

COUNTRY USSR/UKRAINIAN SSR PROVINCE

AREA NO	SUBJECT	SUBJECT	SUBJECT	SUBJECT	SUBJECT	SUBJECT	SUBJECT	SUBJECT
<u>4N</u>	<u>AL9</u>	<u>C2G</u>	<u>AL3</u>					
<u>Q</u>	<u>D</u>	<u>E</u>	<u>S</u>	<u>S</u>	<u>A</u>	<u>P</u>	<u>C</u>	<u>R</u>
<u>N</u>	<u>I</u>	<u>D</u>	<u>E</u>	<u>N</u>	<u>T</u>	<u>B</u>	<u>V</u>	<u>I</u>
<u>B</u>	<u>G</u>	<u>1</u>	<u>3</u>	<u>O</u>	<u>F</u>	<u>1</u>	<u>3</u>	<u>U</u>

DATE OF PHOTO	TYPE	QUALITY	CLASS	NO. OF CARDS	SOURCE OF PHOTOGRAPH
<u>25 MAY-</u>					
<u>2 JUNE</u>	<u>57</u>	<u>3</u>	<u>3</u>	<u>3</u>	<u>414</u>

CLASSIFICATION Approved For Release 2000/08/14 : CIA-RDP78-05867A000200700013-7 CAPTIONED BY



Approved For Release 2000/08/14 : CIA-RDP78-05867A000200700013-7

COUNTRY	USSR/UKRAINIAN		PROVINCE	SSR														
AREA NO.	4N	SUBJECT	SUBJECT	SUBJECT	SUBJECT	SUBJECT	SUBJECT	SUBJECT	SUBJECT									
	ALB	ALP	ALA															
	Q	D	E	\$	\$	A	V	E	R	E	N	T	\$	O	V	\$	K	I
	Y	L	I	G	H	T	H	O	U	S	E	A	T	\$	E			
	I	D	E	O	F	P	O	R	T									

\$E = SOUTHEAST

25X1A

DATE OF PHOTO	TYPE	QUALITY	CLASS	NO. OF CARDS	SOURCE OF PHOTOGRAPH
25 MAY - 2 JUNE	5 7 4	2	C	3	[REDACTED]

Approved For Release 2000/08/14 : CIA-RDP78-05867A000200700013-7



PHOTO NO. 2098 OF NO. 2098 MAP REFERENCE 6 LATITUDE 30 29 30 LONGITUDE 13 7 E  
 Approved For Release 2000/08/14 : CIA-RDP78-05867A000200700013-7

COUNTRY USSR/UKRAINIAN SSR PROVINCE

AREA NO.	SUBJECT	SUBJECT	SUBJECT	SUBJECT	SUBJECT	SUBJECT	SUBJECT	SUBJECT	SUBJECT
<u>4N</u>	<u>ALC</u>	<u>AL9</u>	<u>ALA</u>	<u>AL9</u>					
<u>Q D E \$ \$ A</u>			<u>P O R T</u>			<u>A R E A</u>			<u>M</u>
<u>A I N</u>		<u>B R K W T R</u>				<u>\$ H I P</u>			<u>I N</u>
<u>M G</u>		<u>2</u>	<u>0 F</u>	<u>6</u>					

MAIN BREAKWATER (ARROW).

2 6

25X1A

DATE OF PHOTO	TYPE	QUALITY	CLASS	NO. OF CARDS	SOURCE OF PHOTOGRAPH
<u>25 MAY -</u> <u>2 JUNE</u>	<u>5 7</u>	<u>4</u>	<u>3</u>	<u>C</u>	<u>4</u>

CLASSIFICATION CONFIDENTIAL CAPTIONED BY 6  
 Approved For Release 2000/08/14 : CIA-RDP78-05867A000200700013-7

PHOTO NO. *20000* APPROVED FOR RELEASE 2000/08/14 : CIA-RDP78-05867A000200700013-7

COUNTRY *USSR/UKRAINIAN SSR* PROVINCE *K 4505*

AREA NO	SUBJECT	SUBJECT	SUBJECT	SUBJECT	SUBJECT	SUBJECT	SUBJECT	SUBJECT
<i>4N</i>	<i>ALC</i>	<i>AL4</i>	<i>AL9</i>	<i>ALA</i>				
<i>0</i>	<i>D</i>	<i>E</i>	<i>\$</i>	<i>\$</i>	<i>A</i>		<i>P</i>	<i>O</i>
<i>A</i>	<i>I</i>	<i>N</i>	<i>B</i>	<i>R</i>	<i>K</i>	<i>W</i>	<i>T</i>	<i>R</i>
<i>N</i>	<i>B</i>	<i>G</i>	<i>3</i>	<i>C</i>	<i>F</i>	<i>6</i>		

*MAIN BREAKWATER (ARROW)*  
*3 6*

DATE OF PHOTO	TYPE	QUALITY	CLASS	NO. OF CARDS	SO
<i>25 MAY -</i>					
<i>2 JUNE</i>	<i>57</i>	<i>4</i>	<i>3</i>	<i>C</i>	<i>4</i>

CLASSIFICATION *C* APPROVED FOR RELEASE 2000/08/14 : CIA-RDP78-05867A000200700013-7

PHOTO NO. **206999** For Release 2000/08/14: CIA-RDP78-05867A000200700013-7  
 R 4503 C 46-29 N. 30-44 E.

COUNTRY **USSR/UKRAINIAN SSR** PROVINCE

AREA NO	SUBJECT	SUBJECT	SUBJECT	SUBJECT	SUBJECT	SUBJECT	SUBJECT	SUBJECT
<b>4N</b>	<b>ALL</b>	<b>ALY</b>	<b>ALY</b>	<b>ALA</b>				
<b>O</b>	<b>D</b>	<b>E</b>	<b>E</b>	<b>S</b>	<b>A</b>	<b>P</b>	<b>O</b>	<b>R</b>
<b>H</b>	<b>I</b>	<b>P</b>	<b>S</b>	<b>M</b>	<b>C</b>	<b>O</b>	<b>R</b>	<b>E</b>
<b>R</b>	<b>4</b>	<b>O</b>	<b>F</b>	<b>6</b>				

*SHIP MOORED AT MAIN BREAKWATER (ARROW).*

4 6  
 SEE CIA [redacted] THROUGH

25X1A 4/4

DATE OF PHOTO	TYPE	QUALITY	CLASS	NO. OF CARDS	SOURCE OF PHOTOGRAPHY
<b>25 MAY - 2 JUNE</b>	<b>57</b>	<b>4</b>	<b>3</b>	<b>C</b>	<b>4</b>

CLASSIFICATION **Confidential** CAPTIONED BY  
 Approved For Release 2000/08/14: CIA-RDP78-05867A000200700013-7

PHOTO NO. **296950** APPROVED FOR RELEASE 2000/08/14: CIA-RDP78-05867A000200700013-7

COUNTRY **USSR/UKRAINIAN SSR** PROVINCE

AREA NO	SUBJECT	SUBJECT	SUBJECT	SUBJECT	SUBJECT	SUBJECT	SUBJECT	SUBJECT
<b>4N</b>	<b>ALC</b>	<b>AL4</b>	<b>AL9</b>	<b>ALA</b>				
<b>O</b>	<b>D</b>	<b>E</b>	<b>S</b>	<b>S</b>	<b>A</b>	<b>P</b>	<b>O</b>	<b>R</b>
<b>H</b>	<b>I</b>	<b>P</b>	<b>B</b>	<b>M</b>	<b>O</b>	<b>O</b>	<b>R</b>	<b>E</b>
<b>T</b>	<b>E</b>	<b>R</b>	<b>S</b>	<b>O</b>	<b>F</b>	<b>G</b>	<b>A</b>	<b>T</b>

**SHIPS MOORED AT MAIN BREAKWATER (ARROW)**

5 OF 6 PAGES TRANSMITTED

SEE DIA THROUGH

DATE OF PHOTO	TYPE	QUALITY	CLASS	NO. OF CARDS
<b>25 MAY -</b>				
<b>2 JUNE</b>	<b>57</b>	<b>4</b>	<b>3</b>	<b>C</b>



CLASSIFICATION **CONFIDENTIAL** CAPTIONED BY **7701A** APPROVED FOR RELEASE 2000/08/14: CIA-RDP78-05867A000200700013-7

Approved For Release 2000/08/14 : CIA-RDP78-05867A000200700013-7

PHOTO NO. 256951 K 4305 C 76-29 N. 30-44 E.

COUNTRY USSR/UKRAINIAN SSR PROVINCE

AREA NO. 4 N SUBJECT ALC HL4 AL9 ALA

Q D E \$ \$ A P O R T A R E A \$

H I P \$ M O O R E D A T B R K W A

T E R 6 O F 6

SHIPS MOORED AT MAIN BREAKWATER (ARROW).

6 OF 6

SEE CIA THROUGH

25X1A

DATE OF PHOTO	TYPE	QUALITY	CLASS	NO. OF CARDS	SOURCE OF PHOTOGRAPH
25 MAY - 2 JUNE	5 7 4	3	C	4	[REDACTED]

Approved For Release 2000/08/14 : CIA-RDP78-05867A000200700013-7

PHOTO NO. Approved For Release 2000/08/14 : CIA-RDP78-05867A000200700013-7 LOT NO. 45 MAP REFERENCE 17 TITLE C

COUNTRY USSR / UKRAINIAN SSR PROVINCE

AREA NO.	SUBJECT	SUBJECT	SUBJECT	SUBJECT	SUBJECT	SUBJECT	SUBJECT	SUBJECT
<u>4N</u>	<u>AL3</u>	<u>AL9</u>	<u>ALA</u>					
<u>0</u>	<u>D</u>	<u>E</u>	<u>A</u>	<u>10</u>	<u>R</u>	<u>T</u>	<u>15</u>	<u>A</u>
<u>A</u>	<u>B</u>	<u>O</u>	<u>T</u>	<u>25</u>	<u>A</u>	<u>G</u>	<u>E</u>	<u>30</u>
	<u>P</u>	<u>T</u>	<u>45</u>	<u>1</u>	<u>O</u>	<u>F</u>	<u>50</u>	<u>1</u>
								<u>7</u>

ARROW\$ INDICATE CABOTAGE HARBOR BASIN.

1 of 17

25X1A

DATE OF PHOTO	TYPE	QUALITY	CLASS	NO. OF CARDS
<u>25 MAY -</u> <u>2 JUNE</u>	<u>5</u>	<u>7</u>	<u>4</u>	<u>3</u>

CLASSIFICATION CONFIDENTIAL CAPTIONED BY AP/CP  
Approved For Release 2000/08/14 : CIA-RDP78-05867A000200700013-7





Approved For Release 2000/08/14 : CIA-RDP78-05867A000200700013-7

PHOTO NO. <b>10605</b>		LOT NO.		MAP REFERENCE		LATITUDE		LONGITUDE	
COUNTRY <b>USSR/UKRAINIAN SSR</b>									
PROVINCE									
AREA NO.	SUBJECT	SUBJECT	SUBJECT	SUBJECT	SUBJECT	SUBJECT	SUBJECT	SUBJECT	SUBJECT
<b>1N</b>	<b>AL3</b>	<b>AL9</b>	<b>ALA</b>						
<b>0</b>	<b>D</b>	<b>E</b>	<b>B</b>	<b>E</b>	<b>A</b>	<b>P</b>	<b>O</b>	<b>R</b>	<b>T</b>
<b>N</b>	<b>I</b>	<b>D</b>	<b>E</b>	<b>N</b>	<b>T</b>	<b>B</b>	<b>U</b>	<b>I</b>	<b>L</b>
<b>B</b>	<b>E</b>	<b>3</b>	<b>O</b>	<b>F</b>	<b>1</b>	<b>7</b>			
<b>BETWEEN QUARANTINE HARBOR AND PETROLEUM HARBOR.</b>									
<b>3 OF 17</b>									
<b>25X1A</b>									
DATE OF PHOTO		TYPE		QUALITY		CLASS		NO. OF CARDS	
<b>25 MAY - 2 JUNE</b>		<b>57</b>		<b>43</b>		<b>C</b>		<b>3</b>	
CLASSIFICATION						CAPTIONED BY			
<b>CONFIDENTIAL</b>									
Approved For Release 2000/08/14 : CIA-RDP78-05867A000200700013-7									
FORM NO. 174 1 Jan 54 USE PREVIOUS EDITIONS PHOTO ANALYSIS REPORT									

Approved For Release 2000/08/14 : CIA-RDP78-05867A000200700013-7

PHOTO NO.	LOT NO.	MAP REFERENCE	LATITUDE	LONGITUDE												
0096	1320	20	44	4 E.												
COUNTRY: USSR/UKRAINIAN SSR																
AREA NO.	SUBJECT	SUBJECT	SUBJECT	SUBJECT	SUBJECT	SUBJECT	SUBJECT	SUBJECT								
4N	AG8	ALA	AL9	C2G												
O	D	E	S	S	A	P	O	R	T	A	R	E	A	D		
R	Y	D	O	C	K	A	N	D	U	N	I	D	E	N	T	B
L	D	S		4		O	F		1	7						
BETWEEN QUARANTINE HARBOR AND PETROLEUM HARBOR. DRYDOCK (ARROW).																
4 OF 17 PHOTOGRAPHS																
DATE OF PHOTO																
25 MAY -	5	7	4	3	C	4	25X1A									
2 JUNE																
CLASSIFICATION	CAPTIONED BY															
CONFIDENTIAL	MOR															
Approved For Release 2000/08/14 : CIA-RDP78-05867A000200700013-7																
PHOTO ANALYSIS REPORT																

PHOTO NO. **19895** For Release 2000/08/14 : CIA-RDP78-05867A000200700013-7

COUNTRY USSR / ... PROVINCE

AREA NO	SUBJECT	SUBJECT	SUBJECT	SUBJECT	SUBJECT	SUBJECT	SUBJECT	SUBJECT
42	ALA	AL9	37A	AL3				
E	10	K	T	H	15	K	C	9
O	25	R	E	D	T	A	R	G
G	45	R	D	S	O	F	I	7

BETWEEN QUARANTINE HARBOR AND PETROLEUM HARBOR.

5:17

CIA

DATE OF PHOTO	TYPE	QUALITY	CLASS	NO. OF CARDS	SO
22 MAY - 2 JUNE	57 4	3	C	4	25X1A

CLASSIFICATION SECRET CAPTIONED BY ...  
 Approved For Release 2000/08/14 : CIA-RDP78-05867A000200700013-7

Approved For Release 2000/08/14 : CIA-RDP78-05867A000200700013-7

PHOTO NO.	LOT NO.	MAP REFERENCE	LATITUDE	LONGITUDE
Approved For Release 2000/08/14 : CIA-RDP78-05867A000200700013-7				
COUNTRY	PROVINCE			
USSR / UKRAINIAN SSR				
AREA NO	SUBJECT	SUBJECT	SUBJECT	SUBJECT
4 N	ALA	AL9	AL3	37A
ODE	SA	PORT		AREA
OORE	D	TARGET		IN
GRD	G	OF		17
BETWEEN QUARANTINE HARBOR AND PETROLEUM HARBOR. SHIP HOISTED ON MOLE (ARROW).				
6.17				
25X1A				
DATE OF PHOTO	TYPE	QUALITY	CLASS	NO. OF CARDS
25 MAY - 2 JUNE	57	4	3	C 4
CLASSIFICATION	CAPTIONED BY			
CONFIDENTIAL	MAG			
Approved For Release 2000/08/14 : CIA-RDP78-05867A000200700013-7				
PHOTO ANALYSIS REPORT				

Approved For Release 2000/08/14 : CIA-RDP78-05867A000200700013-7

PHOTO NO. 2565.18 LOT NO. 1502 MAP REFERENCE 41-40777 LONGITUDE 13.7 E.

COUNTRY USSR / UKRAINIAN SSR PROVINCE

AREA NO. 4 N SUBJECT ALA C2G ALY SUBJECT SUBJECT SUBJECT SUBJECT SUBJECT

ODESSA PORT AREA U

NIDENT BLDG\$ IN BACK K

GRID 7 OF 17

BETWEEN QUARANTINE HARBOR AND PETROLEUM HARBOR.

7 OF 17 PART PANORAMA

25X1A

DATE OF PHOTO	TYPE	QUALITY	CLASS	NO. OF CARDS	SOURCE OF PHOTOGRAPH
25 MAY - 2 JUNE	57 4	3	C	3	[REDACTED]

CLASSIFICATION CONFIDENTIAL / NOT FOR CONT. CENTER CAPTIONED BY [REDACTED]

PHOTO NO. **Approved For Release 2000/08/14 : CIA-RDP78-05867A000200700013-7**

COUNTRY USA/Caribbean Sea PROVINCE

AREA NO. 4W SUBJECT AG6 SUBJECT ALA SUBJECT AL9 SUBJECT AL3 SUBJECT SUBJECT SUBJECT SUBJECT

0 D C I 3 A H 10 P O N T 15 A 20 E

R E I G H T E R 30 U N D E R 35 R E P A I

R 8 45 O F 17 50

BETWEEN QUARANTINE HARBOR AND PETROLEUM HARBOR. FREIGHTER BEING REPAIRED (ARROW).

8 17

SEE DIA 25X1A THROUGH

DATE OF PHOTO	TYPE	QUALITY	CLASS	NO. OF CARDS	SOURCE OF PHOTOGRAPH
<u>25 MAY -</u> <u>2 JUNE</u>	<u>5</u> <u>7</u> <u>4</u>	<u>3</u>	<u>C</u>	<u>4</u>	[REDACTED]

CLASSIFICATION CONFIDENTIAL CAPTIONED BY 7789

PHOTO NO		LOT NO		MAP REFERENCE		LATITUDE		LONGITUDE		
Approved For Release 2000/08/14 : CIA-RDP78-05867A000200700013-7		2000		CIA-RDP78-05867A000200700013-7		25X1A		E.		
COUNTRY			PROVINCE							
U.S.S.R./UKRAINIAN S.S.R.										
AREA NO	SUBJECT	SUBJECT	SUBJECT	SUBJECT	SUBJECT	SUBJECT	SUBJECT	SUBJECT	SUBJECT	
4N	AGW	ALA	AL9	AL3						
ODE	5A		10	REPORT		15	AREA		20	
H	25	PIPYARD		30	AREA	35	IN	BACK	40	
G	45	R	9	50	O	F	I	M		
WITH FREIGHTER UNDERGOING REPAIRS (ARROW)										
9 17										
SEE CIA ..... THROUGH .....										
DATE OF PHOTO		TYPE	QUALITY	CLASS	NO. OF CARDS	SO				
25 MAY - 2 JUNE		57	4	3	C	4	[REDACTED]			
CLASSIFICATION				CAPTIONED BY						
CONFIDENTIAL				7700						
Approved For Release 2000/08/14 : CIA-RDP78-05867A000200700013-7										
FORM NO. 174 USE PREVIOUS EDITIONS										
PHOTO ANALYSIS REPORT										
GPO 916791										





Approved For Release 2000/08/14 : CIA-RDP78-05867A000200700013-7

PHOTO NO. 000362 LOT NO. 14 MAP REFERENCE LATTITUDE LONGITUDE

COUNTRY USSR/UKRAINIAN SSR PROVINCE

AREA NO.	SUBJECT	SUBJECT	SUBJECT	SUBJECT	SUBJECT	SUBJECT	SUBJECT	SUBJECT	SUBJECT
4 N	AG6	ALA	AL9	AL3					
0	D	E	F	5	I	A			
				10	F	O	R	T	A
				15	R	E	A		W
				20					
				25	S	H	I	P	Y
				30	A	R	D		I
				35	N				M
				40					I
				45					D
				50					E

MIDERN D = MIDERND BETWEEN QUARANTINE HARBOR AND PETROLEUM HARBOR.

DATE 11 OF 17

SEE CIA THROUGH

25X1A

DATE OF PHOTO	TYPE	QUALITY	CLASS	NO. OF CARDS	SO
25 MAY - 2 JUNE	57	4	2	C	4

CLASSIFICATION CAPTIONED BY

Approved For Release 2000/08/14 : CIA-RDP78-05867A000200700013-7

Approved For Release 2000/08/14 : CIA-RDP78-05867A000200700043-7E

PHOTO NO. [ ] LOT NO. [ ] MAP REFERENCE [ ] LATITUDE [ ] LONGITUDE [ ]

COUNTRY: USSR/UKRAINIAN SSR PROVINCE: [ ]

AREA NO.	SUBJECT	SUBJECT	SUBJECT	SUBJECT	SUBJECT	SUBJECT	SUBJECT	SUBJECT												
4N	A66	ALA	ALY	AL3																
0	D	E	\$	\$	A	P	10	R	T	A	15	R	E	A	W	20	I			
T	H	\$	25	H	1	P	30	Y	A	R	D	I	35	N	M	I	D	G	R	40
N	D		4	7	1	2		0	F	50	1	7								

MIDERN = MIDEROUND BETWEEN QUARANTINE HARBOR AND PETROLEUM HARBOR.

12 17

SEE CIA THROUGH 25X1A

DATE OF PHOTO	TYPE	QUALITY	CLASS	NO. OF CARDS	SO
25 MAY - 2 JUNE	57	4	2	C	4

CLASSIFICATION: CONFIDENTIAL CAPTIONED BY: [ ]

Approved For Release 2000/08/14 : CIA-RDP78-05867A000200700043-7



Approved For Release 2000/08/14 : CIA-RDP78-05867A000200700013-7

PHOTO NO. 096965 LOT NO. 174 MAP REFERENCE 14 LATITUDE 47 LONGITUDE 13-7E

COUNTRY USSR/UKRAINE PROVINCE UK

AREA NO	SUBJECT	SUBJECT	SUBJECT	SUBJECT	SUBJECT	SUBJECT	SUBJECT
<u>4N</u>	<u>AG8</u>	<u>ADC</u>	<u>ALA</u>	<u>AL9</u>			

<u>0</u>	<u>D</u>	<u>E</u>	<u>A</u>	<u>5</u>	<u>A</u>	<u>10</u>	<u>P</u>	<u>15</u>	<u>O</u>	<u>20</u>	<u>R</u>	<u>25</u>	<u>T</u>	<u>30</u>	<u>A</u>	<u>35</u>	<u>R</u>	<u>40</u>	<u>E</u>	<u>45</u>	<u>A</u>	<u>50</u>	<u>I</u>
----------	----------	----------	----------	----------	----------	-----------	----------	-----------	----------	-----------	----------	-----------	----------	-----------	----------	-----------	----------	-----------	----------	-----------	----------	-----------	----------

<u>A</u>	<u>25</u>	<u>N</u>	<u>30</u>	<u>K</u>	<u>35</u>	<u>E</u>	<u>R</u>	<u>40</u>	<u>F</u>	<u>45</u>	<u>R</u>	<u>50</u>	<u>U</u>	<u>55</u>	<u>N</u>	<u>60</u>	<u>Z</u>	<u>65</u>	<u>E</u>	<u>70</u>	<u>I</u>	<u>75</u>	<u>N</u>	<u>80</u>	<u>D</u>	<u>85</u>	<u>R</u>	<u>90</u>	<u>Y</u>	<u>95</u>	<u>D</u>
----------	-----------	----------	-----------	----------	-----------	----------	----------	-----------	----------	-----------	----------	-----------	----------	-----------	----------	-----------	----------	-----------	----------	-----------	----------	-----------	----------	-----------	----------	-----------	----------	-----------	----------	-----------	----------

<u>C</u>	<u>10</u>	<u>K</u>	<u>15</u>	<u>1</u>	<u>20</u>	<u>4</u>	<u>25</u>	<u>0</u>	<u>30</u>	<u>F</u>	<u>35</u>	<u>1</u>	<u>40</u>	<u>7</u>
----------	-----------	----------	-----------	----------	-----------	----------	-----------	----------	-----------	----------	-----------	----------	-----------	----------

DRYDCK = DRY DOCK BETWEEN QUARANTINE HARBOR AND PETROLEUM HARBOR.

14 OF 17 FROM ENGINA.

25X1A

DATE OF PHOTO	TYPE	QUALITY	CLASS	NO. OF CARDS	SOURCE
<u>29 May -</u> <u>2 June</u>	<u>57</u>	<u>4</u>	<u>3</u>	<u>C</u>	<u>4</u>

CLASSIFICATION CONFIDENTIAL CAPTIONED BY MAJ

Approved For Release 2000/08/14 : CIA-RDP78-05867A000200700013-7



GPO 018791

PHOTO NO. 25087 LOT NO. 1000 MAP REFERENCE 4 : CIA-RDP78-05867A000200700013-7 LATITUDE 40 : LONGITUDE 14 E.

COUNTRY USSR/UKRAINIAN SSR PROVINCE

AREA NO	SUBJECT	SUBJECT	SUBJECT	SUBJECT	SUBJECT	SUBJECT	SUBJECT	SUBJECT	SUBJECT
<u>4N</u>	<u>AG8</u>	<u>ALA</u>	<u>AL9</u>	<u>AL4</u>					
<u>Q</u>	<u>D</u>	<u>E</u>	<u>F</u>	<u>5</u>	<u>A</u>			<u>P</u>	<u>10</u>
<u>R</u>	<u>G</u>	<u>H</u>	<u>T</u>	<u>25</u>		<u>R</u>	<u>O</u>	<u>S</u>	<u>30</u>
<u>C</u>	<u>K</u>			<u>45</u>	<u>1</u>	<u>6</u>	<u>O</u>	<u>F</u>	<u>50</u>
								<u>1</u>	<u>7</u>

FREIGHTER ROBTOK IN DRYDOCK. BETWEEN QUARANTINE HARBOR AND PETROLEUM HARBOR.

16 17

SEE DIA

DATE OF PHOTO	TYPE	QUALITY	CLASS	NO. OF CARDS	SC
<u>25 MAY -</u>					<u>25X1A</u>
<u>2 JUNE</u>	<u>57</u>	<u>4</u>	<u>3</u>	<u>C</u>	<u>4</u>

296068

Country: USSR / Union of Soviet Republics

Lot No: K 63

Area No: 4N

Subject: USSR

Province: ALA

Map Reference: C

Latitude: 46-29 N.

Longitude: 30-44 E.

Q	D	E	4	S	5	A	25	R	10	P	30	O	35	S	40	T	45	R	50	O	55	F	60	I	65	7	70	A	75	R	80	E	85	A	90	D	95	R	100	Y	105	D	110	F	115	120	125	130	135	140	145	150	155	160	165	170	175	180	185	190	195	200	205	210	215	220	225	230	235	240	245	250	255	260	265	270	275	280	285	290	295	300	305	310	315	320	325	330	335	340	345	350	355	360	365	370	375	380	385	390	395	400	405	410	415	420	425	430	435	440	445	450	455	460	465	470	475	480	485	490	495	500	505	510	515	520	525	530	535	540	545	550	555	560	565	570	575	580	585	590	595	600	605	610	615	620	625	630	635	640	645	650	655	660	665	670	675	680	685	690	695	700	705	710	715	720	725	730	735	740	745	750	755	760	765	770	775	780	785	790	795	800	805	810	815	820	825	830	835	840	845	850	855	860	865	870	875	880	885	890	895	900	905	910	915	920	925	930	935	940	945	950	955	960	965	970	975	980	985	990	995	1000
---	---	---	---	---	---	---	----	---	----	---	----	---	----	---	----	---	----	---	----	---	----	---	----	---	----	---	----	---	----	---	----	---	----	---	----	---	----	---	-----	---	-----	---	-----	---	-----	-----	-----	-----	-----	-----	-----	-----	-----	-----	-----	-----	-----	-----	-----	-----	-----	-----	-----	-----	-----	-----	-----	-----	-----	-----	-----	-----	-----	-----	-----	-----	-----	-----	-----	-----	-----	-----	-----	-----	-----	-----	-----	-----	-----	-----	-----	-----	-----	-----	-----	-----	-----	-----	-----	-----	-----	-----	-----	-----	-----	-----	-----	-----	-----	-----	-----	-----	-----	-----	-----	-----	-----	-----	-----	-----	-----	-----	-----	-----	-----	-----	-----	-----	-----	-----	-----	-----	-----	-----	-----	-----	-----	-----	-----	-----	-----	-----	-----	-----	-----	-----	-----	-----	-----	-----	-----	-----	-----	-----	-----	-----	-----	-----	-----	-----	-----	-----	-----	-----	-----	-----	-----	-----	-----	-----	-----	-----	-----	-----	-----	-----	-----	-----	-----	-----	-----	-----	-----	-----	-----	-----	-----	-----	-----	-----	-----	-----	-----	-----	-----	-----	-----	-----	-----	-----	-----	-----	-----	-----	-----	-----	-----	-----	-----	-----	-----	-----	-----	-----	-----	-----	-----	-----	-----	-----	-----	------

FREIGHTER ROSETKA IN DRY DOCK BETWEEN QUARANTINE HARBOR AND PETROLEUM HARBOR.

DATE OF PHOTO: MAY - 17 1957

DATE OF PHOTO	TYPE	QUALITY	CLASS	NO. OF CARDS
MAY - 17 1957	4	3	C	4

25X1A

release 2000/08/14 CIA-RDP78-13-7



PHOTO NO. **306001** LOT NO. \_\_\_\_\_ MAP REFERENCE \_\_\_\_\_ LATITUDE \_\_\_\_\_ LONGITUDE \_\_\_\_\_  
 COUNTRY **USSR / Ukrainian SSR** PROVINCE \_\_\_\_\_

AREA NO.	SUBJECT	SUBJECT	SUBJECT	SUBJECT	SUBJECT	SUBJECT	SUBJECT	SUBJECT
4 R	AL3	AL9	ALM	AE8				
Q	D	E	S	S	A	P	R	T
R	H	N	E	O	N	R	I	E
I	C	F	9					

1 - 9

ALL USA ...

DATE OF PHOTO	TYPE	QUANTITY	CLASS	NO. OF CARDS	SO
25 MAY - 2 JUNE	57	4	3	C	4



CLASSIFICATION **SECRET / NOFORN / CONF. CONF.** CAPTIONED BY \_\_\_\_\_  
 Approved For Release 2000/08/14 : CIA-RDP78-05867A000200700013-7  
 PHOTO ANALYSIS REPORT

Approved For Release 2000/08/14 : CIA-RDP78-05867A000200700013-7

PHOTO NO. **296970** MAP REFERENCE **K 4303** LATITUDE **30-44 E** LONGITUDE **30-44 E**

COUNTRY	AREA NO	SUBJECT	SUBJECT	SUBJECT	SUBJECT	SUBJECT	SUBJECT	SUBJECT	SUBJECT
<b>U.S.S.R / URRAINIAN S.S.R</b>	<b>4N</b>	<b>AG8</b>	<b>AMF</b>	<b>AL9</b>	<b>ALA</b>				
<b>O</b>	<b>D</b>	<b>E</b>	<b>F</b>	<b>A</b>	<b>P</b>	<b>10</b>	<b>R</b>	<b>T</b>	<b>A</b>
<b>R</b>	<b>A</b>	<b>N</b>	<b>E</b>	<b>F</b>	<b>15</b>	<b>I</b>	<b>R</b>	<b>E</b>	<b>A</b>
<b>B</b>	<b>E</b>	<b>2</b>	<b>0</b>	<b>F</b>	<b>30</b>	<b>9</b>	<b>35</b>	<b>L</b>	<b>O</b>
					<b>40</b>				<b>IC</b>

**2 9**

25X1A

DATE OF PHOTO	TYPE	QUALITY	CLASS	NO. OF CARDS
<b>25 MAY - 57</b>	<b>4</b>	<b>3</b>	<b>C</b>	<b>4</b>

Approved For Release 2000/08/14 : CIA-RDP78-05867A000200700013-7

PHOTO ANALYSIS REPORT

PHOTO NO. **296971** LOT NO. **K 4303** MAP REFERENCE **25X1A** LATITUDE **44°N** LONGITUDE **44°E**  
 Approved For Release 2000/08/14 : CIA-RDP78-05867A000200700013-7

COUNTRY **USSR/Ukrainian SSR** PROVINCE

AREA NO.	SUBJECT	SUBJECT	SUBJECT	SUBJECT	SUBJECT	SUBJECT	SUBJECT	SUBJECT
<b>4N</b>	<b>ALA</b>	<b>AL9</b>	<b>C26</b>	<b>AL3</b>				
<b>0</b>	<b>D</b>	<b>E</b>	<b>4</b>	<b>A</b>	<b>P</b>	<b>10</b>	<b>R</b>	<b>15</b>
<b>N</b>	<b>I</b>	<b>D</b>	<b>E</b>	<b>N</b>	<b>T</b>	<b>B</b>	<b>U</b>	<b>20</b>
<b>B</b>	<b>6</b>	<b>15</b>	<b>3</b>	<b>0</b>	<b>F</b>	<b>30</b>	<b>9</b>	<b>35</b>
								<b>40</b>

**3 - 9**

SEE CIA [redacted]

**25X1A**

DATE OF PHOTO	TYPE	QUALITY	CLASS	NO. OF CARDS	SC
<b>25 MAY -</b>	<b>57</b>	<b>4</b>	<b>3</b>	<b>C</b>	<b>4</b>
<b>2 JUNE</b>					

CAPTIONED BY **mol**

PHOTO NO. **21697** REF. NO. **K 4702** MAP REFERENCE **Approved For Release 2000/08/14 : CIA-RDP78-05867A000200700013-7** LATITUDE **25X1A** LONGITUDE

COUNTRY **USSR / UZBEKISTAN / BK** PROVINCE

AREA NO	SUBJECT	SUBJECT	SUBJECT	SUBJECT	SUBJECT	SUBJECT	SUBJECT	SUBJECT	SUBJECT
<b>4N</b>	<b>ALA</b>	<b>AL9</b>	<b>C26</b>						
<b>ODEI</b>	<b>YH</b>		<b>E</b>	<b>T</b>		<b>ARE</b>	<b>A</b>		<b>20</b>
<b>MON</b>	<b>EST</b>	<b>ACK</b>	<b>S</b>	<b>IN</b>		<b>BACK</b>	<b>IE</b>	<b>R</b>	<b>40</b>
<b>OUN</b>	<b>D</b>	<b>4</b>	<b>OF</b>	<b>9</b>					

**4-9**  
SEE CIA **THROUGH**

DATE OF PHOTO	TYPE	QUALITY	CLASS	NO. OF CARDS
<b>28 Mar -</b>				
<b>2 June</b>	<b>57</b>	<b>4</b>	<b>3</b>	<b>C 3</b>

PHOTO NO. **296973** *R 4305* **Approved For Release 2000/08/14 : CIA-RDP78-05867A000200700013-7** MAP REFERENCE LATITUDE LONGITUDE

COUNTRY: **USSR/UKRAINIAN SSR** PROVINCE

AREA NO	SUBJECT	SUBJECT	SUBJECT	SUBJECT	SUBJECT	SUBJECT	SUBJECT	SUBJECT	SUBJECT
<b>4N</b>	<b>ALA</b>	<b>AL9</b>	<b>C2G</b>						
<b>ODE</b>	<b>5</b>	<b>5</b>	<b>A</b>	<b>P</b>	<b>10</b>	<b>RET</b>	<b>A</b>	<b>15</b>	<b>AREA</b>
<b>M</b>	<b>0</b>	<b>K</b>	<b>E</b>	<b>25</b>	<b>3</b>	<b>T</b>	<b>A</b>	<b>30</b>	<b>CK</b>
<b>O</b>	<b>U</b>	<b>N</b>	<b>D</b>	<b>45</b>	<b>5</b>	<b>O</b>	<b>F</b>	<b>50</b>	<b>9</b>

PAGE **5** OF **9** PAGE PROGRAM

SEE CIA THROUGH

**25X1A**

DATE OF PHOTO	TYPE	QUALITY	CLASS	NO. OF CARDS
<b>25 MAY -</b>				
<b>2 JUNE</b>	<b>57</b>	<b>4</b>	<b>2</b>	<b>C 3</b>






PHOTO NO. **288976** **Approved For Release 2000/08/14** REFERENCE **CIA-RDP78-05867A000200700013-7** LONGITUDE

COUNTRY <b>USSR/UKRAINIAN SSR</b>		PROVINCE		SUBJECT		SUBJECT		SUBJECT		SUBJECT		SUBJECT	
AREA NO	<b>4N</b>	SUBJECT	<b>ALA</b>	SUBJECT	<b>AL9</b>	SUBJECT	<b>C2G</b>	SUBJECT		SUBJECT		SUBJECT	
<b>0</b>	<b>D</b>	<b>E</b>	<b>5</b>	<b>4</b>	<b>A</b>		<b>P</b>	<b>10</b>	<b>R</b>	<b>T</b>		<b>A</b>	<b>15</b>
<b>N</b>	<b>I</b>	<b>D</b>	<b>E</b>	<b>N</b>	<b>T</b>		<b>B</b>	<b>30</b>	<b>U</b>	<b>I</b>	<b>L</b>	<b>D</b>	<b>I</b>
<b>B</b>	<b>G</b>		<b>45</b>	<b>8</b>		<b>O</b>	<b>F</b>	<b>50</b>	<b>9</b>				

Part **8** of **9** PART PANORAMA

SEE CIA ..... THROUGH .....

DATE OF PHOTO	TYPE	QUALITY	CLASS	NO. OF CARDS
<b>25 MAY -</b>				
<b>2 JUNE</b>	<b>57</b>	<b>4</b>	<b>2</b>	<b>C 3</b>

**25X1A**  






Approved For Release 2000/08/14 : CIA-RDP78-05867A000200700013-7

PHOTO NO. 296978

5412 A

COUNTRY KOREA

PROVINCE PYONGAN-NAMDO

AREA NO. 416L

SUBJECT D36

SUBJECT D48

SUBJECT AJC

LATITUDE

SUBJECT

SUBJECT

SUBJECT

WATER

PIPES

ACROSS

AEDONG

RIVER.

From Mung-Na-Do

reservoir (BT) to PYONGYANG.

25X1A

DATE OF PHOTO	TYPE	QUALITY	CLASS	NO. OF CARDS	SOURCE
	3	32	3	3	

CLASSIFICATION Approved For Release 2000/08/14 : CIA-RDP78-05867A000200700013-7

PHOTO ANALYSIS REPORT

Approved For Release 2000/08/14 : CIA-RDP78-05867A000200700043-7

PHOTO NO. 296979

REFERENCE 8472A

LATITUDE

LONGITUDE

COUNTRY KOREA

PROVINCE PYONGAN-NAMDO

AREA NO. 416L

SUBJECT AHV

SUBJECT C78

ANJU

INSPECTING

IR

TIGATON

CONSTR

Developed with

Soviet ASSISTANCE.

*Seda*  
2/22/51

25X1A



DATE OF PHOTO	TYPE	QUALITY	CLASS	NO. OF CARDS	SOURCE
	1	1	3	2	

CAPTIONED BY PNB

Approved For Release 2000/08/14 : CIA-RDP78-05867A000200700043-7

PHOTO ANALYSIS REPORT

PHOTO NO. 296980  
 MAP REFERENCE 5410A  
 LATITUDE 39° 05' 30" N  
 LONGITUDE 127° 00' 10" E  
 Approved For Release 2000/08/14 : CIA-RDP78-05867A000200700013-7

COUNTRY KOREA  
 PROVINCE PYONGAN - NAM DO

AREA NO	SUBJECT	SUBJECT	SUBJECT	SUBJECT	SUBJECT	SUBJECT	SUBJECT	SUBJECT
416L	AHV	C78	A6P					
A N J U		I N S P E C T I N G						I R R
I G A T I O N		C O N S T R						

Developed with  
 Soviet ASSISTANCE.

DATE OF PHOTO	TYPE	QUALITY	CLASS	NO. OF CARDS	SOURCE
	4	1	3	3	[REDACTED]

CLASSIFICATION Approved For Release 2000/08/14 : CIA-RDP78-05867A000200700013-7  
 PHOTO ANALYSIS REPORT

Approved For Release 2000/08/14 : CIA-RDP78-05867A000200700013-7

PHOTO NO. 296981

K412

COUNTRY

KOREA

PROVINCE

PYONGAN - NAMDO

AREA NO.

416L

SUBJECT

AHV

SUBJECT

C78

A6P

SUBJECT

SUBJECT

SUBJECT

SUBJECT

SUBJECT

ANJU

INSPECTING

IRB

IGATION

CONSTR

Developed with small

Soviet ASSISTANCE.

25X1A

DATE OF PHOTO	TYPE	QUALITY	CLASS	NO. OF CARDS	SOURCE
	4	1	3	3	[REDACTED]

CLASSIFICATION

Approved For Release 2000/08/14 : CIA-RDP78-05867A000200700013-7

PHOTO ANALYSIS REPORT

Approved For Release 2000/08/14 : CIA-RDP78-05867A000200700013-7

PHOTO NO.	296982	REFERENCE	37-05867A000200700013-7	LATITUDE	37° 17' 50" N	LONGITUDE	125° 40' E
COUNTRY	KOREA	PROVINCE	PYONGAN - NAMDO	SUBJECT		SUBJECT	
AREA NO.	416 L	SUBJECT	AHV C78	SUBJECT		SUBJECT	
	A N J U		P R O B A B L Y				P U M P I
	N G S T A		O F				P R O J
	E C I T						

25X1A

DATE OF PHOTO	TYPE	QUALITY	CLASS	NO. OF CARDS	SOURCE
	4	1	3	2	[REDACTED]

Approved For Release 2000/08/14 : CIA-RDP78-05867A000200700013-7

PRINTED REF: 296943	MAP REFERENCE: 5412 A	LATITUDE	LONGITUDE
COUNTRY: KOREA	PROVINCE: PYONGAN - NAMDO	SUBJECT	SUBJECT
AREA NO: 416L	SUBJECT: A6P	SUBJECT: AHV	SUBJECT: A18
PYONGAN - NAMDO	15	IR	BRIG <sup>20</sup>
PROJECT	30	CON	STR
UCTION	50		

25X1A

DATE OF PHOTO	TYPE	QUALITY	CLASS	NO. OF CARDS	SOURCE
	4	2	3	3	

Approved For Release 2000/08/14 : CIA-RDP78-05867A000200700013-7

PHOTO NO. 296984

6412A

LATITUDE LONGITUDE

COUNTRY

KOREA

PROVINCE

Pyongan - Namdo

AREA NO.

416L

SUBJECT

AHV

SUBJECT

CSL

SUBJECT

SUBJECT

SUBJECT

SUBJECT

SUBJECT

SUBJECT

OPENING OF IRRIG CAN  
AL PYONGAN NAMDO SYSTEMS  
TEAM

ABOUT Forty miles

(direction unknown) from PUMPING STATION.

25X1A

DATE OF PHOTO	TYPE	QUALITY	CLASS	NO. OF CARDS	SOURCE
	4	2	3	2	

CAPTIONED BY

PMB

CLASSIFICATION

Approved For Release 2000/08/14 : CIA-RDP78-05867A000200700013-7

PHOTO ANALYSIS REPORT





Approved For Release 2000/08/14 : CIA-RDP78-05867A000200700013-7

PHOTO NO. 296986 K412A

COUNTRY KOREA PROVINCE PYONGAN - NAMDO

AREA NO 416L SUBJECT AHV

TINSTALLING PUMPING

QUIP AT PYONGAN - NAMDO

OF IR RIG SYST.

(sent from USSR)

25X1A

DATE OF PHOTO	TYPE	QUALITY	CLASS	NO. OF CARDS	SOURCE OF PHOTO
	1	1	3	1	[REDACTED]

CLASSIFICATION Approved For Release 2000/08/14 : CIA-RDP78-05867A000200700013-7

PHOTO ANALYSIS REPORT

PHOTO NO. 296987  
 LOT NO. 412A  
 DATE 2000/08/14 : CIA-RDP78-05867A0002007000137  
 MAP REFERENCE  
 LATITUDE  
 LONGITUDE

COUNTRY	BOREA	SUBJECT	AHV	SUBJECT	ESL	SUBJECT	OF	SUBJECT	IRB	SUBJECT	G	SUBJECT	CAN
AREA NO.	416L	SUBJECT	N	SUBJECT	C	SUBJECT	10	SUBJECT	15	SUBJECT	35	SUBJECT	45
	O P E N		P Y O N		G A N		-		N A M D O				B Y S
	A L												
	T E M												

DATE OF PHOTO  
 TYPE  
 QUALITY  
 CLASS  
 NO. OF CARDS

25X1A  
 25X1A  
 2 3 2  
 CAPTIONED BY RMB  
 APPROVED FOR RELEASE 2000/08/14 : CIA-RDP78-05867A0002007000137  
 PHOTO ANALYSIS REPORT 05867A0002007000137

Approved For Release 2000/08/14 : CIA-RDP78-05867A000200700043-7

PHOTO NO.	296988	REF ID	K412A	LATITUDE	38° 28' N	LONGITUDE	127° 00' E
COUNTRY	KOREA		PROVINCE	HWANGHAE - Do.			
AIR/NO	S16L	SUBJECT	A9F	SUBJECT	E11	SUBJECT	
	K Y O M	I P O		W A B		D A M A G E	
	A T	H W A N G H A E				I A O N	W O B
	K S.						

25X1A

DATE OF PHOTO	TYPE	QUALITY	CLASS	NO. OF CARDS	SOURCE
	4	1	3	2	[REDACTED]

Approved For Release 2000/08/14 : CIA-RDP78-05867A000200700043-7

PHOTO ANALYSIS REPORT

Approved For Release 2000/08/14 : CIA-RDP78-05867A000200700043-7

PHOTO NO.

296990

R412A

REFERENCE

LATITUDE

LONGITUDE

COUNTRY

KOREA

PROVINCE

Hwanghae-Do

AREA NO.

516 L

SUBJECT

A9F

SUBJECT

A9Y

SUBJECT

SUBJECT

SUBJECT

SUBJECT

SUBJECT

SUBJECT

KYOMIP

PO

H W A N G H A E

S T

E E L

M I L L

M E A S U R I N G

B A I L S

25X1A

DATE OF PHOTO

TYPE

QUALITY

CLASS

NO. OF CARDS

SOURCE

1

1

3

2

CAPTIONED BY

PHOTO ANALYSIS REPORT

CLASSIFICATION

Approved For Release 2000/08/14 : CIA-RDP78-05867A000200700043-7

FORM NO 174

1 Jun 59 USE PREVIOUS EDITIONS

PHOTO NO. **296991** *2912A* MAP REFERENCE **98** LATITUDE **44 N** LONGITUDE **125 38 E**  
 Approved For Release 2000/08/14 : CIA-RDP78-05867A000200700013-7

COUNTRY **KOREA** PROVINCE **HWANGHAE DO**

AREA NO.	SUBJECT	SUBJECT	SUBJECT	SUBJECT	SUBJECT	SUBJECT	SUBJECT
<b>516L</b>	<b>A9F</b>	<b>E11</b>	<b>A9Y</b>				
<b>K Y O M I P O</b>				<b>S U R V E Y I N G</b>			<b>W</b>
<b>A B D A M A G E</b>				<b>A T</b>	<b>H W A N G H A</b>		<b>A</b>
<b>E S T E E L</b>			<b>M I L L</b>				

DATE OF PHOTO	TYPE	QUALITY	CLASS	NO. OF CARDS	SOURCE
	<b>4</b>	<b>2</b>	<b>3</b>	<b>3</b>	

CLASSIFIED **SECRET** Approved For Release 2000/08/14 : CIA-RDP78-05867A000200700013-7  
 PHOTO ANALYSIS REPORT

PHOTO NO. 296553  
 MAP REFERENCE 5412A  
 LATITUDE 37° 12' N  
 LONGITUDE 125° 24' E  
 Approved For Release 2000/08/14 : CIA-RDP78-05867A000200700013-7

COUNTRY	KOREA						
AREA NO.	416L						
SUBJECT	APF						
SUBJECT	PYONGAN - NAMDO						
SUBJECT	CHILNAMPO						
SUBJECT	ELMILL - WORKING						
SUBJECT	LAST FURNACE						

25X1A

DATE OF PHOTO	TYPE	QUALITY	CLASS	NO. OF CARDS	SOURCE
	1	1	3	1	[REDACTED]

CLASSIFIED Approved For Release 2000/08/14 : CIA-RDP78-05867A000200700013-7

PHOTO ANALYSIS REPORT






PHOTO NO. **29699** **Approved For Release 2000/08/14 : CIA-RDP78-05867A000200700013-7** REFERENCE NUMBER **25X1A** LATITUDE **39° 13' 49" E** LONGITUDE

COUNTRY **KOREA** PROVINCE **HAMYONG-PUKTO**

AREA NO.	SUBJECT	SUBJECT	SUBJECT	SUBJECT	SUBJECT	SUBJECT	SUBJECT	SUBJECT
<b>116L</b>	<b>A9F</b>	<b>A31</b>	<b>AKF</b>					
<b>CHONGJIN</b>	<b>5</b>	<b>10</b>	<b>15</b>	<b>20</b>	<b>25</b>	<b>30</b>	<b>35</b>	<b>40</b>
<b>BTEEL</b>		<b>MILZ</b>			<b>HAULING</b>			
<b>COKE</b>	<b>45</b>		<b>50</b>					

25X1A  


DATE OF PHOTO	TYPE	QUALITY	CLASS	NO. OF CARDS	SOURCE
	<b>4</b>	<b>1</b>	<b>3</b>	<b>3</b>	

CLASSIFICATION **Approved For Release 2000/08/14 : CIA-RDP78-05867A000200700013-7** CAPTIONED BY **CAB**

PHOTO NO. **206805** LOT NO. **116L** MAP REFERENCE **C** LATITUDE **37 45 N** LONGITUDE **129 49 E**  
*Approved For Release 2000/08/14 : CIA-RDP78-05867A000200700013-7*

COUNTRY: **KOREA** PROVINCE: **HANGYONG - PUKTO**

AREA NO	SUBJECT	SUBJECT	SUBJECT	SUBJECT	SUBJECT	SUBJECT	SUBJECT	SUBJECT
<b>116L</b>	<b>A9F</b>							
<b>C</b>	<b>H</b>	<b>O</b>	<b>N</b>	<b>G</b>	<b>J</b>	<b>I</b>	<b>N</b>	<b>K</b>
<b>S</b>	<b>T</b>	<b>E</b>	<b>E</b>	<b>L</b>	<b>M</b>	<b>I</b>	<b>L</b>	<b>P</b>
<b>I</b>	<b>P</b>	<b>R</b>	<b>O</b>	<b>D</b>	<b>U</b>	<b>C</b>	<b>T</b>	<b>I</b>
<b>O</b>	<b>N</b>	<b>P</b>	<b>I</b>	<b>C</b>	<b>I</b>	<b>R</b>	<b>O</b>	<b>N</b>
<b>P</b>	<b>R</b>	<b>O</b>	<b>D</b>	<b>U</b>	<b>C</b>	<b>T</b>	<b>I</b>	<b>O</b>
<b>R</b>	<b>O</b>	<b>D</b>	<b>U</b>	<b>C</b>	<b>T</b>	<b>I</b>	<b>O</b>	<b>N</b>


DATE OF PHOTO	TYPE	QUALITY	CLASS	NO. OF CARDS	SOURCE
	<b>1</b>	<b>2</b>	<b>3</b>	<b>1</b>	

PHOTO NO. 296996 APPROVED FOR RELEASE 2000/08/14 : CIA-RDP78-05867A000200700013-7

COUNTRY KOREA REGIONAL HAMGYONG - PUKTO

AREA NO	SUBJECT	SUBJECT	SUBJECT	SUBJECT	SUBJECT	SUBJECT	SUBJECT	SUBJECT								
116L	A9F															
S	O	N	G	J	I	N	S	O	N	G	J	I	N	S	T	E
E	L	M	I	L	L	P	O	U	R	I	N	G	S	T	E	
E	L	-														

25X1A

DATE OF PHOTO	TYPE	QUALITY	CLASS	NO. OF CARDS	SOURCE
	1	2	3	1	

PHOTO NO. 296997  
 APPROVED FOR RELEASE 2000/08/14 : CIA-RDP78-05867A000200700013-7  
 REFERENCE: K 912R  
 LATITUDE: 37 15 N  
 LONGITUDE: 127 19 E

COUNTRY: KOREA  
 PROVINCE: HAMGYONG - PUKTO

AREA NO	SUBJECT	SUBJECT	SUBJECT	SUBJECT	SUBJECT	SUBJECT	SUBJECT	SUBJECT
116L	A9F							
CHONGJIN				KIM		CHAEK		
STEEL		MILL				PROBABLY		
PIG		IRON				ON CONVEYOR		Belt

25X1A

DATE OF PHOTO	TYPE	QUALITY	CLASS	NO. OF CARDS	SOURCE
	1	3	3	1	[REDACTED]

CLASSIFICATION: Approved For Release 2000/08/14 : CIA-RDP78-05867A000200700013-7  
 CAPTIONED BY: [REDACTED]

PHOTO NO: 296998  
 APPROVED FOR RELEASE 2000/08/14  
 CIA-RDP78-05867A000200700013-7

COUNTRY: KOREA  
 PROVINCE: PYONGAN-NAMDO

AREA NO	SUBJECT	SUBJECT	SUBJECT	SUBJECT	SUBJECT	SUBJECT	SUBJECT	SUBJECT
416L	A9F							
K A N G S O			K A N G S O N G				B T E	
E L M I L L			P O O R I N G				B T E	
E L J								

25X1A  
 [REDACTED]

DATE OF PHOTO	TYPE	QUALITY	CLASS	NO. OF CARDS	SOURCE
	1	2	3	1	



PHOTO NO. 207001 LOT NO. 3901N 12544E  
 Approved For Release 2000/08/14 : CIA-RDP78-05867A000200700043-7

COUNTRY KOREA PROVINCE PYONGAN - NAMDO

AREA NO	SUBJECT	SUBJECT	SUBJECT	SUBJECT	SUBJECT	SUBJECT	SUBJECT	SUBJECT
416L	AED.	ASD						
P	Y	O	N	G	Y	A	N	G
M	A	C	H	I	N	E	R	Y
L	I	N	G	P	L	A	N	T

DATE OF PHOTO	TYPE	QUALITY	CLASS	NO. OF CARDS	SOURCE
	1	1	3	2	

CLASSIFICATION CONF  
 CAPTIONED BY  
 Approved For Release 2000/08/14 : CIA-RDP78-05867A000200700013-7  
 PHOTO ANALYSIS REPORT

PHOTO NO. **23700P** For Release 2000/08/14 "CIA-RDP78-05867A000200700013-7SE  
 0412A NB 39 39 N 125

COUNTRY **KOREA** PROVINCE **Pyongan - Pukto**

AREA NO.	SUBJECT	SUBJECT	SUBJECT	SUBJECT	SUBJECT	SUBJECT	SUBJECT	SUBJECT
<b>316L</b>	<b>AGC</b>							
	<b>KUSONG</b>	<b>FLAX</b>	<b>FACTORY</b>					
	<b>[SPINNING BOOM]</b>							

25X1A

DATE OF PHOTO	TYPE	QUALITY	CLASS	NO. OF CARDS	SOURCE
	<b>1</b>	<b>1</b>	<b>3</b>	<b>1</b>	

CLASSIFICATION Approved For Release 2000/08/14 "CIA-RDP78-05867A000200700013-7" CAPTIONED BY **RMB**



PHOTO NO. **Approved For Release 2000/08/14 : CIA-RDP78-05867A000200700013-7**

COUNTRY **KOREA**

PROVINCE **HANGYONG - NAMDO**

AREA NO.	SUBJECT	SUBJECT	SUBJECT	SUBJECT	SUBJECT	SUBJECT	SUBJECT	SUBJECT
<b>216L</b>	<b>A48</b>							
<b>I</b>	<b>N</b>	<b>S</b>	<b>T</b>	<b>A</b>	<b>L</b>	<b>L</b>	<b>I</b>	<b>N</b>
<b>L</b>	<b>A</b>	<b>T</b>	<b>E</b>	<b>L</b>	<b>E</b>	<b>C</b>	<b>T</b>	<b>R</b>
<b>S</b>	<b>S</b>	<b>I</b>	<b>T</b>	<b>I</b>	<b>O</b>	<b>N</b>	<b>S</b>	<b>T</b>

25X1A

DATE OF PHOTO	TYPE	QUALITY	CLASS	NO. OF CARDS	SOURCE
	<b>2</b>	<b>1</b>	<b>3</b>	<b>1</b>	




CLASSIFICATION **Approved For Release 2000/08/14 : CIA-RDP78-05867A000200700013-7**

PHOTO NO. **297003** APPROVED FOR RELEASE 2000/08/14 : CIA-RDP78-05867A000200700013-7

COUNTRY **KOREA** PROVINCE **HANGYONG - NAMDO.**

AREA NO	SUBJECT	SUBJECT	SUBJECT	SUBJECT	SUBJECT	SUBJECT	SUBJECT	SUBJECT
<b>216L</b>	<b>API</b>	<b>ADY</b>						
<b>H A M H U N G</b>	<b>G</b>	<b>B O N K U N G</b>	<b>C H E</b>					
<b>M I C A L</b>	<b>P L</b>	<b>G E R M A N</b>	<b>T E C</b>					
<b>H S O N</b>	<b>V I S I T</b>							

25X1A  


DATE OF PHOTO	TYPE	QUALITY	CLASS	NO. OF CARDS	SOURCE
	<b>4</b>	<b>1</b>	<b>3</b>	<b>2</b>	

PHOTO NO. 297084 APPROVED FOR RELEASE 2000/08/14 : CIA-RDP78-05867A000200700013-7

COUNTRY KOREA PROVINCE PYONGAN PUKTO.

AREA NO.	SUBJECT	SUBJECT	SUBJECT	SUBJECT	SUBJECT	SUBJECT	SUBJECT	SUBJECT
316L	ADI							
CHONG	SU	DONG	CHONG					
SU	CHEMICAL	FACTORY						

25X1A

DATE OF PHOTO	TYPE	QUALITY	CLASS	NO. OF CARDS	SOURCE
	4	2	3	1	

PHOTO NO. **Approved For Release 2000/08/14 : CIA-RDP78-05867A000200700013-7**

COUNTRY **KOREA** PROVINCE **PYONGAN - NAMDO**

AREA NO. **16L** SUBJECT **C14** SUBJECT **E12**

**P Y O N G Y A N G** **P Y O N G Y A N G**

**M E D I C A L** **C O L L E G E** **R E C**

**O T W S T R U C T E D** **S O U T H O F B O G I H I L L**

25X1A

DATE OF PHOTO	TYPE	QUALITY	CLASS	NO. OF CARDS	SOURCE
	4	2	3	2	

CLASSIFICATION **Approved For Release 2000/08/14 : CIA-RDP78-05867A000200700013-7**

PHOTO NO. **297006** APPROVED FOR RELEASE 2000/08/14 : CIA-RDP78-05867A000200700013-74E

COUNTRY **KOREA** PROVINCE **PYONGAN-NAMDO**

AREA NO	SUBJECT	SUBJECT	SUBJECT	SUBJECT	SUBJECT	SUBJECT	SUBJECT	SUBJECT
<b>016L</b>	<b>AGP</b>	<b>CSH</b>						
<b>P</b>	<b>Y</b>	<b>O</b>	<b>N</b>	<b>G</b>	<b>Y</b>	<b>A</b>	<b>N</b>	<b>G</b>
<b>A</b>	<b>B</b>	<b>A</b>	<b>D</b>	<b>E</b>	<b>N</b>	<b>E</b>	<b>A</b>	<b>R</b>
<b>C</b>	<b>E</b>	<b>N</b>	<b>T</b>	<b>E</b>	<b>R</b>	<b>B</b>		

25X1A

DATE OF PHOTO

TYPE **4**

QUALITY **1**

CLASS **3**


NO. OF CARDS **2**

SOURCE

PHOTO NO. 257007 APPROVED FOR RELEASE 2000/08/14 : CIA-RDP78-05867A000200700013-7

COUNTRY KOREA PROVINCE PRONGAN NAMDO

AREA NO.	SUBJECT	SUBJECT	SUBJECT	SUBJECT	SUBJECT	SUBJECT	SUBJECT	SUBJECT
<u>416L</u>	<u>AGP</u>	<u>CSH</u>						
<u>P</u>	<u>Y</u>	<u>O</u>	<u>N</u>	<u>G</u>	<u>Y</u>	<u>A</u>	<u>N</u>	<u>G</u>
<u>P</u>	<u>A</u>	<u>R</u>	<u>A</u>	<u>D</u>	<u>I</u>	<u>N</u>	<u>G</u>	

DATE OF PHOTO	TYPE	QUALITY	CLASS	NO. OF CARDS	SOURCE
	<u>4</u>	<u>1</u>	<u>3</u>	<u>2</u>	

CLASSIFICATION Approved For Release 2000/08/14 : CIA-RDP78-05867A000200700013-7  
 CAPTIONED BY PMB  
 PHOTO ANALYSIS REPORT GPO 918781

PHOTO NO. **297088** REFERENCE **5412A** LATITUDE **37 01 N** LONGITUDE **124 13 E**  
**Approved For Release 2000/08/14 : CIA-RDP78-05867A000200700013-7**

COUNTRY **KOREA** PROVINCE **PYONGAN NAMDO**

AREA NO.	SUBJECT	SUBJECT	SUBJECT	SUBJECT	SUBJECT	SUBJECT	SUBJECT	SUBJECT
<b>B16L</b>	<b>ALP</b>	<b>AKE</b>						
<b>PYONGYANG</b>								
<b>LONG</b>								
<b>TREET</b>								

DATE OF PHOTO: [ ] TYPE: **4** QUALITY: **2** CLASS: **3** NO. OF CARDS: **2** SOURCE: **25X1A**

CLASSIFICATION: **Approved For Release 2000/08/14 : CIA-RDP78-05867A000200700013-7**  
 CAPTIONED BY: **PNB**  
**PHOTO ANALYSIS REPORT** GPO 916791

PHOTO NO. **297009** APPROVED FOR RELEASE 2000/08/14 : CIA-RDP78-05867A000200700013-74 E

COUNTRY **KOREA** PROVINCE **PYONGAN - NAMPO**

AREA NO	SUBJECT	SUBJECT	SUBJECT	SUBJECT	SUBJECT	SUBJECT	SUBJECT	SUBJECT
416L	AKY	AKC	C6B					
PYONGYANG						SURFACE		
PEOPLES						ARMY		STREET
								Possibly Kim Chack

Engineering College in background.

25X1A

DATE OF PHOTO	TYPE	QUALITY	CLASS	NO. OF CARDS	SOURCE
	4	1	3	3	[REDACTED]



PHOTO NO. 2007 APPROVED FOR RELEASE 2000/08/14 : CIA-RDP78-05867A000200700013-7

COUNTRY KOREA PROVINCE PYONGAN NAMDO

AREA NO. 916L SUBJECT AKY

10  
20  
30  
40  
50  
[ LEV E L I N G  
G R O U N D O N S T A L I N S T R E E T ]  
E E T ]

MINISTRY OF COMMUNICATIONS LABOR FORCE LEVELING  
GROUND AT STALIN STREET OR POSSIBLY ON KIM  
IL SUNG STREET AT FOOT OF SOGI HILL.

25X1A  
[REDACTED]

DATE OF PHOTO	TYPE	QUALITY	CLASS	NO. OF CARDS	SC
	4	1	3	1	

CLASSIFICATION Approved For Release 2000/08/14 : CIA-RDP78-05867A000200700013-7

PHOTO NO. **25X1A** APPROVED FOR RELEASE 2000/08/14 : CIA-RDP78-05867A000200700013-744 E

COUNTRY **KOREA** PROVINCE **Pyongan Namdo**

AREA NO.	SUBJECT	SUBJECT	SUBJECT	SUBJECT	SUBJECT	SUBJECT	SUBJECT	SUBJECT
<b>B16L</b>	<b>AKY</b>	<b>C16</b>	<b>CGB</b>					
<b>PYONGYANG</b>					<b>STALIN</b>	<b>BTREET</b>		

**Consolidated Govern-  
ment Building, foreground. Defense Building, background.**

25X1A

DATE OF PHOTO	TYPE	QUALITY	CLASS	NO. OF CARDS	SO
	<b>4</b>	<b>2</b>	<b>3</b>	<b>3</b>	

PHOTO NO. **29** APPROVED FOR RELEASE 2000/08/14 : CIA-RDP78-05867A000200700013-744 E

COUNTRY **KOREA** PROVINCE **PYONGAN - NAMPO**

AREA NO	SUBJECT	SUBJECT	SUBJECT	SUBJECT	SUBJECT	SUBJECT	SUBJECT	SUBJECT
<b>416L</b>	<b>C6B</b>	<del><b>377</b></del>	<b>A6P</b>					
<b>PYONGYANG</b>	<sup>10</sup>	<b>TEAM</b>	<sup>15</sup>	<b>SHO</b>	<sup>20</sup>			
<b>VEL</b>	<sup>25</sup>	<b>WORKING</b>	<sup>30</sup>	<b>IN</b>	<sup>35</sup>	<b>PYONG</b>	<sup>40</sup>	
<b>YANGJ</b>			<sup>50</sup>					

25X1A

DATE OF PHOTO	TYPE	QUALITY	CLASS	NO. OF CARDS	SOURCE
	<b>4</b>	<b>2</b>	<b>3</b>	<b>2</b>	

CLASSIFICATION **Approved For Release 2000/08/14 : CIA-RDP78-05867A000200700013-7**

PHOTO NO. **2570113** APPROVED FOR RELEASE 2000/08/14 : CIA-RDP78-05867A000200700013-742

COUNTRY **KOREA** PROVINCE **PYONGAN-NAMDO**

AREA NO	SUBJECT	SUBJECT	SUBJECT	SUBJECT	SUBJECT	SUBJECT	SUBJECT	SUBJECT
<b>416L</b>	<b>AH2</b>							
<b>P</b>	<b>Y</b>	<b>O</b>	<b>N</b>	<b>G</b>	<b>Y</b>	<b>A</b>	<b>N</b>	<b>G</b>
<b>F</b>	<b>A</b>	<b>R</b>	<b>M</b>	<b>I</b>	<b>M</b>	<b>P</b>	<b>L</b>	<b>E</b>
<b>I</b>	<b>V</b>	<b>A</b>	<b>T</b>	<b>I</b>	<b>O</b>	<b>N</b>	<b>C</b>	<b>T</b>

25X1A

DATE OF PHOTO	TYPE	QUALITY	CLASS	NO. OF CARDS	SOURCE
	<b>4</b>	<b>1</b>	<b>3</b>	<b>1</b>	

CLASSIFICATION **CONF** CAPTIONED BY **RMD**