

PHOTO NO. **Approved For Release 2000/08/14 : CIA-RDP78-05867A000200700023-6** MAP REFERENCE LATITUDE LONGITUDE

AREA NO	SUBJECT	SUBJECT	SUBJECT	SUBJECT	SUBJECT	SUBJECT	SUBJECT	SUBJECT
49N	AAK							
M I K O	Y A N	K	(N R)				TEAM	20
S H O V E L		L O A D I N G					TRUCK	40
A T]	T I N	M I N E						

25X1A

DATE OF PHOTO	TYPE	QUALITY	CLASS	NO. OF CARDS
	4	2	3	1

CLASSIFICATION **Approved For Release 2000/08/14 : CIA-RDP78-05867A000200700023-6** CAPTIONED BY PHOTO ANALYSIS REPORT

Approved For Release 2000/08/14 : CIA-RDP78-05867A000200700023-6

PHOTO NO. 2979
MAP REFERENCE 106
LATITUDE
LONGITUDE

COUNTRY USSR / ASIATIC RSFSR / KHABAROVSK KRAY
PROVINCE

AREA NO	SUBJECT	SUBJECT	SUBJECT	SUBJECT	SUBJECT	SUBJECT	SUBJECT	SUBJECT							
49N	C25														
R	A	Y	C	H	I	K	H	I	N	S	K	L	O	N	G
W	O														



DATE OF PHOTO	TYPE	QUALITY	CLASS	NO. OF CARDS
	4	2	3	1

CLASSIFICATION Approved For Release 2000/08/14 : CIA-RDP78-05867A000200700023-6
CAPTIONED BY
PHOTO ANALYSIS REPORT
GPO 916791

Approved For Release 2000/08/14 : CIA-RDP78-05867A000200700023-6

PHOTO NO. [] USE NO. [] MAP REFERENCE [] LATITUDE [] LONGITUDE []

COUNTRY USSR / ASIATIC PROVINCE []

AREA NO. 41N SUBJECT CIG

R	A	Y	C	H	I	K	H	I	N	B	K	G	O	V	E	R	N
M	E	N	T	-	T	Y	P	E	B	U	I	L	D	I	N	G	I

25X1A

DATE OF PHOTO	TYPE	QUALITY	CLASS	NO. OF CARDS
	4	2	3	1

CLASSIFICATION Approved For Release 2000/08/14 : CIA-RDP78-05867A000200700023-6

PHOTO NO. **Approved For Release 2000/08/14 : CIA-RDP78-05867A000200700023-6** MAP REFERENCE **USSR** LATITUDE **49N** LONGITUDE **127E**

COUNTRY **USSR/ASIATIC RSTGR** PROVINCE **KHABAROVSK KRAY**

AREA NO	SUBJECT	SUBJECT	SUBJECT	SUBJECT	SUBJECT	SUBJECT	SUBJECT	SUBJECT
49N	AZE							
R	A	Y	C	H	I	K	H	L
K	I	N	G	E	X	C	A	V
A	L	M	I	N	E			

OPEN CUT

25X1A

DATE OF PHOTO	TYPE	QUALITY	CLASS	NO. OF CARDS
	4	2	3	1

CLASSIFICATION **Approved For Release 2000/08/14 : CIA-RDP78-05867A000200700023-6** CAPTIONED BY

PHOTO NO. **Approved For Release 2000/08/14 : CIA-RDP78-05867A000200700023-6** LATITUDE **49°N** LONGITUDE **23°E**

COUNTRY **USSR / ASIATIC RSTSR / Khabarovsk KRAY** PROVINCE

AREA NO	SUBJECT	SUBJECT	SUBJECT	SUBJECT	SUBJECT	SUBJECT	SUBJECT	SUBJECT
49N	AZE	AZL	AKN					
R	A	Y	C	H	I	K	H	I
A	M							
[A	T]							

OPEN CUT

25X1A

DATE OF PHOTO	TYPE	QUALITY	CLASS	NO. OF CARDS
	4	2	3	3

CLASSIFICATION **Approved For Release 2000/08/14 : CIA-RDP78-05867A000200700023-6** CAPTIONED BY

PHOTO NO. **Approved For Release 2000/08/14 : CIA-RDP78-05867A000200700023-6** REFERENCE: **1100 BAROVSK RRAY** LONGITUDE: **12 27 17 N**

COUNTRY: **USSR** PROVINCE: **BAROVSK RRAY**

AREA NO	SUBJECT	SUBJECT	SUBJECT	SUBJECT	SUBJECT	SUBJECT	SUBJECT	SUBJECT
49N	AZE	A2L	AKN					
R A Y	C H I R H	N S K	(N R)				S T E	
A M	E H A V E L	E R R	C A R					
A T	A C O A L	M I N E						

OPEN CUT

25X1A

DATE OF PHOTO	TYPE	QUALITY	CLASS	NO. OF CARDS
	4	2	3	3

CLASSIFICATION: **CONF** CAPTIONED BY: **[REDACTED]**

Approved For Release 2000/08/14 : CIA-RDP78-05867A000200700023-6

PHOTO NO. [] DIST. NO. [] MAP REFERENCE [] LATITUDE [] LONGITUDE []

COUNTRY USSR / ASIATIC RSFSR PROVINCE KHABAROVSK KRAY

AREA NO. 49N SUBJECT D36 SUBJECT AL6 SUBJECT [] SUBJECT [] SUBJECT [] SUBJECT [] SUBJECT []

R I V E R P A S S E N G E R S T E A M E R A L O N G A M U R R I V E R

25X1A

DATE OF PHOTO	TYPE	QUALITY	CLASS	NO. OF CARDS
	4	2	3	2

CLASSIFICATION CONF CAPTIONED BY []

Approved For Release 2000/08/14 : CIA-RDP78-05867A000200700023-6

PHOTO NO. **Approved For Release 2000/08/14 : CIA-RDP78-05867A000200700023-6**

COUNTRY **USSR / ASIATIC RSFSR / KHABAROVSK KRAY**

AREA NO. **49N** SUBJECT **D36** SUBJECT **54A**

N	E	A	R	K	A	L	D	O	R	H	E	A	L	T	H	R
E	R	T		A	L	O	N	G		A	M	U	R	R	I	V
E	R															

MIDDLE PART OF

DATE OF PHOTO	TYPE	QUALITY	CLASS	NO. OF CARDS
	4	2	3	2

PHOTO NO. **25X11A** APPROVED FOR RELEASE 2000/08/14 : CIA-RDP78-05867A000200700023-6

COUNTRY: **USSR / ASIATIC RSFSR / KHABAROVSK KRAY** PROVINCE: **R-4060**

AREA NO	SUBJECT	SUBJECT	SUBJECT	SUBJECT	SUBJECT	SUBJECT	SUBJECT	SUBJECT
49N	D36	C4A						
5	10	15	20	25	30	35	40	45
B	U	I	L	D	I	N	G	S
H	E	A	L	T	H	R	E	S
M	U	R	R	I	V	E	R	A

AT KALDOR

NEARA

MIDDLE PART OF

DATE OF PHOTO: _____ TYPE: **4** QUALITY: **2** CLASS: **3** NO. OF CARDS: **2**

CLASSIFICATION: **CONF** CAPTIONED BY: **EK**

APPROVED FOR RELEASE 2000/08/14 : CIA-RDP78-05867A000200700023-6

FORM NO. 174 USE PREVIOUS EDITIONS PHOTO ANALYSIS REPORT

Approved For Release 2000/08/14 : CIA-RDP78-05867A000200700023-6

PHOTO NO. 21793-
 MAP REFERENCE K-4062
 LATITUDE
 LONGITUDE

COUNTRY	USSR / ASIATIC RSFSR / KHABAROVSK KRAY									
AREA NO	SUBJECT	SUBJECT	SUBJECT	SUBJECT	SUBJECT	SUBJECT	SUBJECT	SUBJECT	SUBJECT	SUBJECT
49N	D36	C4A								
	5	10	15	20	25	30	35	40	45	50
	B	U	I	L	D	I	N	G	S	A
	H	E	A	L	T	H	R	E	R	R
	M	U	R	R	I	V	E	R		

MIDDLE PART OF

25X1A

DATE OF PHOTO	TYPE	QUALITY	CLASS	NO. OF CARDS
	4	2	3	2

Approved For Release 2000/08/14 : CIA-RDP78-05867A000200700023-6

PHOTO ANALYSIS REPORT

Approved For Release 2000/08/14 : CIA-RDP78-05867A000200700023-6

PHOTO NO.	ICHT NO.	MAP REFERENCE	LATITUDE	LONGITUDE
Approved For Release 2000/08/14 : CIA-RDP78-05867A000200700023-6				
COUNTRY	ST. KITTS IS			
AREA NO.	SUBJECT	SUBJECT	SUBJECT	SUBJECT
BNE	AM7	CSD		
	5	10	15	20
	25	30	35	40
	45	50		
<p>COMMEMORATIVE STAMP IN HONOR OF ALEXANDER HAMILTON</p>				
<p>Alexander Hamilton Commemorative - Type issued by the Government of St. Christopher (St. Kitts) - Nevis - Anguilla.</p>				
DATE OF PHOTO	TYPE	QUALITY	CLASS	NO. OF CARDS
Jan 57	02	2	4	2
CLASSIFICATION	CAPTIONED BY			
Approved For Release 2000/08/14 : CIA-RDP78-05	[REDACTED]			
FORM NO. 1-74	ANALYSIS REPORT			

25X6

Approved For Release 2000/08/14 : CIA-RDP78-05867A000200700023-6

Next 1 Page(s) In Document Exempt

Approved For Release 2000/08/14 : CIA-RDP78-05867A000200700023-6

Approved For Release 2000/08/14 : CIA-RDP78-05867A000200700023-6

PHOTO NO. LOT NO. MAP REFERENCE LATITUDE LONGITUDE

COUNTRY DUTCH WEST INDIES PROVINCE ARUBA

AREA NO AF SUBJECT C36 SUBJECT SUBJECT SUBJECT SUBJECT SUBJECT SUBJECT SUBJECT

ARUBA ARUBA CAR ; BB

AN HOTEL - CASHI NO [A] IT

IST * VIP

~~How~~ Architects View.

25X1C

DATE OF PHOTO	TYPE	QUALITY	CLASS	NO. OF CARDS
	0	2	4	1

CLASSIFICATION CAPTIONED BY

Approved For Release 2000/08/14 : CIA-RDP78-05867A000200700023-6

25X6

Approved For Release 2000/08/14 : CIA-RDP78-05867A000200700023-6

Next 1 Page(s) In Document Exempt

Approved For Release 2000/08/14 : CIA-RDP78-05867A000200700023-6

PHOTO NO. Approved For Release 2000/08/14 : CIA-RDP78-05867A000200700023-6

COUNTRY: CHINA PROVINCE: KIANGSU REFERENCE: C 31 14 N 121 28 E

AREA NO	SUBJECT	SUBJECT	SUBJECT	SUBJECT	SUBJECT	SUBJECT	SUBJECT	SUBJECT
581K	A16	A3J						
\$ H A N G H A I			10	O I L		15	R E F I N E	20
R Y	25	N E W	30	C O K I N G		35	\$ H O P	40
	45		50					

DATE OF PHOTO	TYPE	QUALITY	CLASS	NO. OF CARDS	SOURCE OF PHOTOGRAPH
	4	2	4	2	Peoples China Aug 57 # 15.

CLASSIFICATION: Approved For Release 2000/08/14 : CIA-RDP78-05867A000200700023-6

PHOTO NO. **297941** APPROVED FOR RELEASE 2000/08/14 : CIA-RDP78-05867A000200700023-6

COUNTRY **China** PROVINCE **Kiangsu**

AREA NO	SUBJECT	SUBJECT	SUBJECT	SUBJECT	SUBJECT	SUBJECT	SUBJECT	SUBJECT
581K	A16							
HANGHAI				OIL		REFINE		
RY	CRACKER							

DATE OF PHOTO	TYPE	QUALITY	CLASS	NO. OF CARDS	SOURCE OF PHOTOGRAPH
	4	2	4	1	People's China Aug 57 # 15

Approved For Release 2000/08/14 : CIA-RDP78-05867A000200700023-6

PHOTO NO. *837-1* *84550* *59 36N* *118 37 E*

COUNTRY *China* PROVINCE *Hopek*

AREA NO	SUBJECT	SUBJECT	SUBJECT	SUBJECT	SUBJECT	SUBJECT	SUBJECT	SUBJECT
<i>231L</i>	<i>HEG</i>	<i>AKC</i>						
<i>PEIP</i>	<i>ING</i>		<i>10</i>	<i>CHINESE</i>	<i>15</i>	<i>SE-</i>	<i>MAD</i>	<i>20</i>
<i>E</i>	<i>NO.</i>	<i>25</i>	<i>30</i>	<i>TYPE</i>	<i>35</i>	<i>TROLLEY</i>	<i>-</i>	<i>40</i>
<i>BU\$</i>		<i>45</i>			<i>50</i>			

DATE OF PHOTO	TYPE	QUALITY	CLASS	NO. OF CARDS	SOURCE OF PHOTOGRAPH
<i>---</i>	<i>4</i>	<i>2</i>	<i>4</i>	<i>2</i>	<i>People's China</i> <i>Aug 57 #15</i>

CLASSIFICATION *Approved For Release 2000/08/14 : CIA-RDP78-05867A000200700023-6*

FORM NO. 1-74

Approved For Release 2000/08/14 : CIA-RDP78-05867A000200700023-6

PHOTO NO. 174, 175, 176, 177, 178, 179, 180, 181, 182, 183, 184, 185, 186, 187, 188, 189, 190, 191, 192, 193, 194, 195, 196, 197, 198, 199, 200, 201, 202, 203, 204, 205, 206, 207, 208, 209, 210, 211, 212, 213, 214, 215, 216, 217, 218, 219, 220, 221, 222, 223, 224, 225, 226, 227, 228, 229, 230, 231, 232, 233, 234, 235, 236, 237, 238, 239, 240, 241, 242, 243, 244, 245, 246, 247, 248, 249, 250, 251, 252, 253, 254, 255, 256, 257, 258, 259, 260, 261, 262, 263, 264, 265, 266, 267, 268, 269, 270, 271, 272, 273, 274, 275, 276, 277, 278, 279, 280, 281, 282, 283, 284, 285, 286, 287, 288, 289, 290, 291, 292, 293, 294, 295, 296, 297, 298, 299, 300, 301, 302, 303, 304, 305, 306, 307, 308, 309, 310, 311, 312, 313, 314, 315, 316, 317, 318, 319, 320, 321, 322, 323, 324, 325, 326, 327, 328, 329, 330, 331, 332, 333, 334, 335, 336, 337, 338, 339, 340, 341, 342, 343, 344, 345, 346, 347, 348, 349, 350, 351, 352, 353, 354, 355, 356, 357, 358, 359, 360, 361, 362, 363, 364, 365, 366, 367, 368, 369, 370, 371, 372, 373, 374, 375, 376, 377, 378, 379, 380, 381, 382, 383, 384, 385, 386, 387, 388, 389, 390, 391, 392, 393, 394, 395, 396, 397, 398, 399, 400, 401, 402, 403, 404, 405, 406, 407, 408, 409, 410, 411, 412, 413, 414, 415, 416, 417, 418, 419, 420, 421, 422, 423, 424, 425, 426, 427, 428, 429, 430, 431, 432, 433, 434, 435, 436, 437, 438, 439, 440, 441, 442, 443, 444, 445, 446, 447, 448, 449, 450, 451, 452, 453, 454, 455, 456, 457, 458, 459, 460, 461, 462, 463, 464, 465, 466, 467, 468, 469, 470, 471, 472, 473, 474, 475, 476, 477, 478, 479, 480, 481, 482, 483, 484, 485, 486, 487, 488, 489, 490, 491, 492, 493, 494, 495, 496, 497, 498, 499, 500, 501, 502, 503, 504, 505, 506, 507, 508, 509, 510, 511, 512, 513, 514, 515, 516, 517, 518, 519, 520, 521, 522, 523, 524, 525, 526, 527, 528, 529, 530, 531, 532, 533, 534, 535, 536, 537, 538, 539, 540, 541, 542, 543, 544, 545, 546, 547, 548, 549, 550, 551, 552, 553, 554, 555, 556, 557, 558, 559, 560, 561, 562, 563, 564, 565, 566, 567, 568, 569, 570, 571, 572, 573, 574, 575, 576, 577, 578, 579, 580, 581, 582, 583, 584, 585, 586, 587, 588, 589, 590, 591, 592, 593, 594, 595, 596, 597, 598, 599, 600, 601, 602, 603, 604, 605, 606, 607, 608, 609, 610, 611, 612, 613, 614, 615, 616, 617, 618, 619, 620, 621, 622, 623, 624, 625, 626, 627, 628, 629, 630, 631, 632, 633, 634, 635, 636, 637, 638, 639, 640, 641, 642, 643, 644, 645, 646, 647, 648, 649, 650, 651, 652, 653, 654, 655, 656, 657, 658, 659, 660, 661, 662, 663, 664, 665, 666, 667, 668, 669, 670, 671, 672, 673, 674, 675, 676, 677, 678, 679, 680, 681, 682, 683, 684, 685, 686, 687, 688, 689, 690, 691, 692, 693, 694, 695, 696, 697, 698, 699, 700, 701, 702, 703, 704, 705, 706, 707, 708, 709, 710, 711, 712, 713, 714, 715, 716, 717, 718, 719, 720, 721, 722, 723, 724, 725, 726, 727, 728, 729, 730, 731, 732, 733, 734, 735, 736, 737, 738, 739, 740, 741, 742, 743, 744, 745, 746, 747, 748, 749, 750, 751, 752, 753, 754, 755, 756, 757, 758, 759, 760, 761, 762, 763, 764, 765, 766, 767, 768, 769, 770, 771, 772, 773, 774, 775, 776, 777, 778, 779, 780, 781, 782, 783, 784, 785, 786, 787, 788, 789, 790, 791, 792, 793, 794, 795, 796, 797, 798, 799, 800, 801, 802, 803, 804, 805, 806, 807, 808, 809, 810, 811, 812, 813, 814, 815, 816, 817, 818, 819, 820, 821, 822, 823, 824, 825, 826, 827, 828, 829, 830, 831, 832, 833, 834, 835, 836, 837, 838, 839, 840, 841, 842, 843, 844, 845, 846, 847, 848, 849, 850, 851, 852, 853, 854, 855, 856, 857, 858, 859, 860, 861, 862, 863, 864, 865, 866, 867, 868, 869, 870, 871, 872, 873, 874, 875, 876, 877, 878, 879, 880, 881, 882, 883, 884, 885, 886, 887, 888, 889, 890, 891, 892, 893, 894, 895, 896, 897, 898, 899, 900, 901, 902, 903, 904, 905, 906, 907, 908, 909, 910, 911, 912, 913, 914, 915, 916, 917, 918, 919, 920, 921, 922, 923, 924, 925, 926, 927, 928, 929, 930, 931, 932, 933, 934, 935, 936, 937, 938, 939, 940, 941, 942, 943, 944, 945, 946, 947, 948, 949, 950, 951, 952, 953, 954, 955, 956, 957, 958, 959, 960, 961, 962, 963, 964, 965, 966, 967, 968, 969, 970, 971, 972, 973, 974, 975, 976, 977, 978, 979, 980, 981, 982, 983, 984, 985, 986, 987, 988, 989, 990, 991, 992, 993, 994, 995, 996, 997, 998, 999, 1000

COUNTRY China PROVINCE Hopek

AREA NO 231K SUBJECT DID SUBJECT C6R SUBJECT SUBJECT SUBJECT SUBJECT SUBJECT SUBJECT

M	T.	L	A	N	G	Y	A	10	I	N	T	A	I	-	H	A	N	20
G	R	A	N	G	E.			30	L	O	S	H	A	N	V	I	L	40
A	G	E						50										

at foot of mountain.

DATE OF PHOTO	TYPE	QUALITY	CLASS	NO. OF CARDS	SOURCE OF PHOTOGRAPH
	4	2	4	2	People's China Aerial 57, #16

PHOTO NO. **Approved For Release 2000/08/14 : CIA-RDP78-05867A000200700023-6**

COUNTRY *China* PROVINCE *Kiangsu*

AREA NO	SUBJECT	SUBJECT	SUBJECT	SUBJECT	SUBJECT	SUBJECT	SUBJECT	SUBJECT
<i>581L</i>	<i>AKA</i>	<i>AHR</i>						
<i>\$</i>	<i>H</i>	<i>A</i>	<i>N</i>	<i>G</i>	<i>H</i>	<i>A</i>	<i>I</i>	<i>10</i>
	<i>\$</i>	<i>I</i>	<i>N</i>	<i>G</i>	<i>A</i>	<i>P</i>	<i>O</i>	<i>R</i>
<i>0</i>	<i>A</i>	<i>D</i>	<i>E</i>	<i>D</i>				<i>50</i>

at dock

DATE OF PHOTO	TYPE	QUALITY	CLASS	NO. OF CARDS	SOURCE OF PHOTOGRAPH
<i>---</i>	<i>4</i>	<i>2</i>	<i>4</i>	<i>2</i>	<i>China Reconstructs, Sept 57</i>

CLASSIFICATION **Approved For Release 2000/08/14 : CIA-RDP78-05867A000200700023-6**

Approved For Release 2000/08/14 : CIA-RDP78-05867A000200700023-6

PHOTO NO. LOT NO. MAP REFERENCE LATITUDE LONGITUDE

COUNTRY: China PROVINCE: Hubei

AREA NO: 3314 SUBJECT: C62 D36 AGC

WU-HAN [GENERAL VIEW OF CITY TOWARD HANKOW] [PT 1 - 2]

Hanyang cotton mill, fg. HAN River + HANKOW, b9.
Part 1 of 2-part PANORAMA.

DATE OF PHOTO	TYPE	QUALITY	CLASS	NO. OF CARDS	SOURCE OF PHOTOGRAPH
	4	2	4	3	China Reconstructions, Sept. 57

CLASSIFICATION: CAPTIONED BY: Approved For Release 2000/08/14 : CIA-RDP78-05867A000200700023-6 PHOTO ANALYSIS REPORT GRO 918781

Approved For Release 2000/08/14 : CIA-RDP78-05867A000200700023-6

PHOTO NO. LOT NO. MAP REFERENCE LATITUDE LONGITUDE

COUNTRY: China PROVINCE: Hupoh

AREA NO: 3314 SUBJECT: C62 D36 AGC

WU-HAN [GENERAL VIEW OF CITY TOWARD HANKOW] 2 OF 2

HANYANG cotton mill AREA, fg. Han River and Hankow, left by. Yangtze River and Wuchang, right by. Part 2 of 2-part PANORAMA

DATE OF PHOTO	TYPE	QUALITY	CLASS	NO. OF CARDS	SOURCE OF PHOTOGRAPHY
	4	2	4	3	China Recon streets, Sept. 57

Approved For Release 2000/08/14 : CIA-RDP78-05867A000200700023-6

PHOTO NO. LOT NO. MAP REFERENCE LATITUDE LONGITUDE

COUNTRY: China PROVINCE: Hupek

AREA NO: 3312 SUBJECT: D33 C48

WU-HAN CWU - CHANG E A S
T LAKE PARK POET'S
TATUE FIG

Statue to Chu Yuan,
post-patriot, fg.

DATE OF PHOTO TYPE QUALITY CLASS NO. OF CARDS SOURCE OF PHOTOGRAPHY
4 2 4 2 China Reconstructs, Sept. 57

CLASSIFICATION CAPTIONED BY

Approved For Release 2000/08/14 : CIA-RDP78-05867A000200700023-6

PHOTO NO: 207019
 LOT NO: Approved For Release 2000/08/14 : CIA-RDP78-05867A000200700023-6
 MAP REFERENCE: 33 45 N 37 35 E
 LATITUDE: 33 45 N
 LONGITUDE: 37 35 E

COUNTRY: USSR / N. EUROPEAN RSFSR / MOSCOW OBLAST
 PROVINCE:

AREA NO	SUBJECT	SUBJECT	SUBJECT	SUBJECT	SUBJECT	SUBJECT	SUBJECT	SUBJECT
27N	92D	95F	CSH					
M O S C O W			M I L I T A R Y					T A N
K S			[4 0 T H					A N N I V E R S A
R Y			P A R A D E]					

PARADE MARKING FORTIETH ANNIVERSARY OF BOLSHEVIK REVOLUTION.

DATE OF PHOTO	TYPE	QUALITY	CLASS	NO. OF CARDS	SOURCE OF PHOTOGRAPH
7 NOV	574	2	4	3	WASHINGTON U.P. VIA NEWS

PHOTO NO. **207050** LOT NO. **2000/08/14** MAP REFERENCE **55867A000200700023-6** LATITUDE **55** LONGITUDE **23-6 E**

COUNTRY **USSR / N. EUROPEAN RSFSR / MOSCOW OBLAST** PROVINCE

AREA NO	SUBJECT	SUBJECT	SUBJECT	SUBJECT	SUBJECT	SUBJECT	SUBJECT	SUBJECT
27N	926	92F	CSH					
M O S C O W			M Y S T E R Y				R O C K	
E T	W H I C H		I S		P O S S		I C B	
M	I N	P A R A D E						

ICBM - INTERCONTINENTAL BALLISTIC MISSILE MARKING FORTIETH ANNIVERSARY OF BOLZHEVIK REVOLUTION.

DATE OF PHOTO	TYPE	QUALITY	CLASS	NO. OF CARDS	SOURCE OF PHOTOGRAPH
7 NOV	574	2	4	3	U.P. VIA NEWS

Approved For Release 2000/08/14 : CIA-RDP78-05867A000200700023-6

PHOTO NO. LOT NO. MAP REFERENCE LATITUDE LONGITUDE

COUNTRY CZECHOSLOVAKIA PROVINCE

AREA NO. 27M SUBJECT ~~30A~~ 2 CD

R	U	B	B	E	R	D	I	N	G	H	Y	U	S	E	D	B
Y	A	R	M	Y												

FOR NEAR-IDENTICAL VIEW,
SEE CIA

25X1A

DATE OF PHOTO	TYPE	QUALITY	CLASS	NO. OF CARDS
		3	B	1

CLASSIFICATION Approved For Release 2000/08/14 : CIA-RDP78-05867A000200700023-6 CAPTIONED BY

Approved For Release 2000/08/14 : CIA-RDP78-05867A000200700023-6

PHOTO NO	LOT NO	MAP REFERENCE	LATITUDE	LONGITUDE
----------	--------	---------------	----------	-----------

COUNTRY	PROVINCE
---------	----------

CZECHOSLOVAKIA

AREA NO	SUBJECT	SUBJECT	SUBJECT	SUBJECT	SUBJECT	SUBJECT	SUBJECT	SUBJECT
---------	---------	---------	---------	---------	---------	---------	---------	---------

27M

~~200~~ 200

R	U	B	B	E	R	D	I	N	G	H	Y	U	S	E	D	B
---	---	---	---	---	---	---	---	---	---	---	---	---	---	---	---	---

Y	A	R	M	Y												
---	---	---	---	---	--	--	--	--	--	--	--	--	--	--	--	--

25X1A

DATE OF PHOTO	TYPE	QUALITY	CLASS	NO. OF CARDS
		3	B	1

CLASSIFICATION	CAPTIONED BY
----------------	--------------

Approved For Release 2000/08/14 : CIA-RDP78-05867A000200700023-6

Approved For Release 2000/08/14 : CIA-RDP78-05867A000200700023-6

PHOTO NO	LOT NO	MAP REFERENCE	LATITUDE	LONGITUDE
Approved For Release 2000/08/14 : CIA-RDP78-05867A000200700023-6				
COUNTRY	PROVINCE			
CZECHOSLOVAKIA				
AREA NO	SUBJECT	SUBJECT	SUBJECT	SUBJECT
27M	25R			
BRIDGE	BUILDING	EQU		
PIMENT	USED	BY	ARMY.	

FOR ADDITIONAL VIEWS,
SEE CIA THRU

[117] [137]

25X1A

DATE OF PHOTO	TYPE	QUALITY	CLASS	NO. OF CARDS
	4	3	B	1

CLASSIFICATION: Approved For Release 2000/08/14 : CIA-RDP78-05867A000200700023-6

FORM NO. 174 1 Jan 54 USE PREVIOUS EDITIONS

PHOTO ANALYSIS REPORT

GPO : 1957 O

PHOTO NO. 2		LOT NO.		MAP REFERENCE		LATITUDE		LONGITUDE	
Approved For Release 2000/08/14 : CIA-RDP78-05867A000200700023-6									
COUNTRY CZECHOSLOVAKIA				PROVINCE					
AREA NO. 27M		SUBJECT 20P	SUBJECT	SUBJECT	SUBJECT	SUBJECT	SUBJECT	SUBJECT	SUBJECT
A N T I - T A N K		G U N.		10	15	20	25	30	35
		40	45	50					
FOR OTHER VIEWS, SEE CIA									
[8]↑ [10]↑									
DATE OF PHOTO		TYPE	QUALITY	CLASS	NO. OF CARDS	25X1A			
		4	3	B	1				
CLASSIFICATION				CAPTIONED BY					
Approved For Release 2000/08/14 : CIA-RDP78-05867A000200700023-6									
FORM NO. 174 1 Jun 58 USE PREVIOUS EDITIONS									
PHOTO ANALYSIS REPORT									
GPO 81678-1									

Approved For Release 2000/08/14 : CIA-RDP78-05867A000200700023-6

PHOTO NO.	LOT NO.	MAP REFERENCE	LATITUDE	LONGITUDE
COUNTRY	PROVINCE			
CZECHOSLOVAKIA				
AREA NO.	SUBJECT	SUBJECT	SUBJECT	SUBJECT
27M	2.2D			
TANK		SIDE VIEW		20
	35		35	40
	45		50	
FOR INTER VIEWS - SEE				
CIA				
DATE OF PHOTO	TYPE	QUALITY	CLASS	NO. OF CARDS
	4	3	B	1
CLASSIFICATION	CAPTIONED BY			
Approved For Release 2000/08/14 : CIA-RDP78				

25X1A

PHOTO ANALYSIS REPORT

Approved For Release 2000/08/14 : CIA-RDP78-05867A000200700023-6

PHOTO NO. LOT NO. MAP REFERENCE LATITUDE LONGITUDE

COUNTRY CZECHOSLOVAKIA PROVINCE

AREA NO	SUBJECT	SUBJECT	SUBJECT	SUBJECT	SUBJECT	SUBJECT	SUBJECT	SUBJECT
27M	22D							
TANK		SIDE	VIEW					
	25		30			35		40
	45		50					

FOR OTHER VIEWS SEE
CIA THRU

[1] ↗

[4] ↗

25X1A

DATE OF PHOTO	TYPE	QUALITY	CLASS	NO. OF CARDS
	4	3	B	1

CLASSIFICATION CAPTIONED BY
Approved For Release 2000/08/14 : CIA-RDP78-05867A000200700023-6

Approved For Release 2000/08/14 : CIA-RDP78-05867A000200700023-6

PHOTO NO. 207005

R-4557

MAP REFERENCE

LATITUDE

LONGITUDE

COUNTRY CZECHOSLOVAKIA

AREA NO 27M

SUBJECT 23D

TANK

SIDE VIEW

FBI OTHER VIEWS SEE
CIA THRU

25X1A

DATE OF PHOTO	TYPE	QUALITY	CLASS	NO. OF CARDS	SOU
	4	3	B	1	

Approved For Release 2000/08/14 : CIA-RDP78-05867A000200700023-6

PHOTO ANALYSIS REPORT

PHOTO NO. ~~2870~~ Approved For Release 2000/08/14 : CIA-RDP78-05867A000200700023-6

LOT NO. MAP REFERENCE LATITUDE LONGITUDE

COUNTRY CZECHOSLOVAKIA PROVINCE

AREA NO	SUBJECT	SUBJECT	SUBJECT	SUBJECT	SUBJECT	SUBJECT	SUBJECT	SUBJECT
27M	22D							
TANK.		S	I	D	E	V	I	E
								W
	25				30			35
								40
	45				50			

25X1A

DATE OF PHOTO	TYPE	CUALITY	CLASS	NO. OF CARDS
	4	3	B	1

CLASSIFICATION Approved For Release 2000/08/14 : CIA-RDP78-05867A000200700023-6 CAPTIONED BY PK-RDE

PHOTO NO. **297307** APPROVED FOR RELEASE 2000/08/14 : CIA-RDP78-05867A000200700023-6

COUNTRY **ALBANIA** PROVINCE **DURRES**

AREA NO	SUBJECT	SUBJECT	SUBJECT	SUBJECT	SUBJECT	SUBJECT	SUBJECT	SUBJECT
4000M	ALA							
DURRES	SKETCH						OF	PO
RT	AREA							

NUMBERS ON SKETCH MATCH NUMBERS OF PANORAMAS (CIA _____ THRU _____)

25X1A

DATE OF PHOTO	TYPE	QUALITY	CLASS	NO. OF CARDS	SOLUTION
18 July 57	0	2	B	1	[REDACTED]

CLASSIFICATION **Approved for Release 2000/08/14 : CIA-RDP78-05867A000200700023-6**

PHOTO NO: 297968
 REFERENCE: K-4745
 FILE NO: 41
 PROJECT: DON 19 25 E
 Approved For Release 2000/08/14 : CIA-RDP78-05867A000200700023-6

COUNTRY: ALBANIA PROVINCE: DURRES

AREA NO	SUBJECT	SUBJECT	SUBJECT	SUBJECT	SUBJECT	SUBJECT	SUBJECT
1000M	ALA	AL4					
DURRES	\$	PAN	OF	PORT			
AREA		ANNOTATED					
F 7		PART					

(1) SEMIAUTOMATIC CRANES (2) YUGOSLAV MERCHANT
 SCHOONER (3) MILITARY BUILDINGS (4) SOVIET
 MERCHANT SHIP KHILDOZHNIK V. KRAYEV. PART
 ① OF 7 PART PANORAMA. (SEE CIA _____ THRU
 _____)

DATE OF PHOTO	TYPE	QUALITY	CLASS	NO. OF CARDS
18 July 57	4	2	B	2

CLASSIFICATION: Approved For Release 2000/08/14 : CIA-RDP78-05867A000200700023-6
 PHOTO ANALYSIS REPORT GPO 818791

Approved For Release 2000/08/14 : CIA-RDP78-05867A000200700023-6

25756 K-4745 C 41 20N 19 23E

PHOTO NO.

CO-CITY

AREA NO.

ALBANIA

PROVINCE

DURRES

4000M ALA AL4

D	U	R	R	E	S	[P	A	N	O	F	P	O	R	T
A	R	E	A	A	N	N	O	T	A	T	E	D	2	0	
F	7	P	A	R	T	S									

(1) CRANE (5) MERCHANT SCHOONER (6) POLISH MERCHANT SHIP (7) PORT CAPTAIN'S OFFICE. PART 2 OF 7 PART PANORAMA. (SEE CIA THRU)

25X1A

DATE OF PHOTO	TYPE	QUALITY	CLASS	NO. OF CARDS	SO
18 July	5	7	4	2	B 2

Approved For Release 2000/08/14 : CIA-RDP78-05867A000200700023-6

REF ID: A66002
 PHOTO NO: 29897
 SUBJECT: K-4745
 COUNTY: C
 PROVINCE: 41 20N 19 25E

COUNTRY: ALBANIA
 PROVINCE: DURRES

AREA NO	SUBJECT	SUBJECT	SUBJECT	SUBJECT	SUBJECT	SUBJECT	SUBJECT
4000M ALA							
DURRES	5		10	PAN	15	OF	20
AREA	25		30	ANNOTATED	35		40
F 7	45		50	PART			30

(8) CASTLE (9) WAREHOUSES (12) LONG CANNON.

PART 3 OF 7 PART PANORAMA. (SEE #11

CIA _____ THRU _____)

25X1A

DATE OF PHOTO	TYPE	QUALITY	CLASS	NO. OF CARDS
18 July 57	4	2	B	1



PHOTO NO. *21107* Approved For Release 2000/08/14 : CIA-RDP78-05867A000200700023-6

COUNTRY *ALBANIA* PROVINCE *DURRES* *K-4745* *C* *41* *20N* *19* *25E*

AREA NO.	SUBJECT	SUBJECT	SUBJECT	SUBJECT	SUBJECT	SUBJECT	SUBJECT	SUBJECT
<i>4000M</i>	<i>ALA</i>	<i>960</i>						
<i>DURRES</i>	<i>5</i>	<i>10</i>	<i>PAN</i>	<i>15</i>	<i>OF</i>	<i>15</i>	<i>PORT</i>	<i>20</i>
<i>AREA</i>	<i>25</i>	<i>ANN</i>	<i>30</i>	<i>NOT</i>	<i>35</i>	<i>ATED</i>	<i>4</i>	<i>40</i>
<i>F</i>	<i>7</i>	<i>45</i>	<i>PART</i>	<i>50</i>	<i>5</i>	<i>5</i>		

(10) MILITARY ENCAMPMENT (11) TWO LARGE SINGLE GUN\$ (13) MERCHANT \$CHOONER 9' 11" (14) WOODEN PIER (19) \$EMAPHORE STATION. 12

25X1A

DATE OF PHOTO	TYPE	QUALITY	CLASS	NO. OF CARDS	SO
<i>18 July</i>	<i>5</i>	<i>7</i>	<i>4</i>	<i>2</i>	<i>B</i>

CLASSIFICATION *SECRET* CAPTIONED BY *...* Approved For Release 2000/08/14 : CIA-RDP78-05867A000200700023-6

PHOTO NO. 25187 APPROVED FOR RELEASE 2000/08/14 : CIA-RDP78-05867A000200700023-6
 REFERENCE: K-4745 C 41 20N 19 25E

COUNTRY <u>ALBANIA</u>		PROVINCE <u>DURRES</u>						
AREA NO. <u>4000M</u>	SUBJECT <u>ALA</u>	SUBJECT	SUBJECT	SUBJECT	SUBJECT	SUBJECT	SUBJECT	SUBJECT
<u>D</u>	<u>U</u>	<u>R</u>	<u>R</u>	<u>E</u>	<u>\$</u>	<u>P</u>	<u>A</u>	<u>N</u>
<u>A</u>	<u>R</u>	<u>E</u>	<u>A</u>	<u>A</u>	<u>N</u>	<u>O</u>	<u>T</u>	<u>A</u>
<u>F</u>	<u>7</u>	<u>P</u>	<u>A</u>	<u>R</u>	<u>T</u>	<u>\$</u>	<u>5</u>	<u>0</u>

(15) WOODEN PIER BEING RECONSTRUCTED
 (16) NAVAL SHIPYARD. PART 5 OF 7 PART
PANORAMA. (SEE CIA THRU 1/2"

DATE OF PHOTO	TYPE	QUALITY	CLASS	NO. OF CARDS	SOURCE
<u>18 July</u>	<u>57</u>	<u>4</u>	<u>2</u>	<u>B</u>	<u>1</u>
CLASSIFICATION					CAPTIONED BY

APPROVED FOR RELEASE 2000/08/14 : CIA-RDP78-05867A000200700023-6

25X1A

PHOTO NO. 297975 APPROVED FOR RELEASE 2000/08/14 : CIA-RDP78-05867A000200700023-6

COUNTRY	ALBANIA		PROVINCE	DURRES			
AREA NO	4000 M ALA		SUBJECT	SUBJECT	SUBJECT	SUBJECT	SUBJECT
	DURRES		PAN	OF	PORT		
	AREA	6	OF	7	PART		

PART 6 OF 7 PART PANORAMA. (SEE CIA THRU)

9 1/2"

DATE OF PHOTO	TYPE	QUALITY	CLASS	NO. OF CARDS	50
18 July	57	4	B	1	

APPROVED FOR RELEASE 2000/08/14 : CIA-RDP78-05867A000200700023-6

PHOTO ANALYSIS REPORT GPO 918791

Approved For Release 2000/08/14 : CIA-RDP78-05867A000200700023-6

PHOTO NO 297974

K-4743

COUNTRY

ALBANIA

DURRES

AREA NO

4000 M ALA

DURRES \$

PAN OF PORT

AREA ANNOTATED 7 0

F 7 PART \$

(17) WOODEN PILES OF PIER (18) MOORING FOR MILITARY SHIPS. PART 7 OF 7 PART PANORAMA. (SEE CIA THRU)

25X1A

DATE OF PHOTO	TYPE	QUALITY	CLASS	NO. OF CARDS	SOURCE
18 July	574	2	B	1	

Approved For Release 2000/08/14 : CIA-RDP78-05867A000200700023-6

PHOTO NO. 207975 APPROVED FOR RELEASE 2000/08/14 : CIA-RDP78-05867A000200700023-6
 REFERENCE ID: K-4745 MAP REFERENCE: C LATITUDE: 41 20 N LONGITUDE: 19 35 E

COUNTRY	<u>ALBANIA</u>		PROVINCE	<u>DURRES</u>									
AREA NO.	<u>4000 M</u>	SUBJECT	<u>ALA</u>	SUBJECT		SUBJECT		SUBJECT		SUBJECT		SUBJECT	
	<u>DURRES</u>	<u>5</u>	<u>\$</u>		<u>10</u>	<u>P O R T</u>		<u>15</u>	<u>I N S T A L L</u>		<u>20</u>	<u>L</u>	
	<u>A T I O N</u>	<u>25</u>	<u>\$</u>		<u>30</u>	<u>A N N O T A T E D</u>		<u>35</u>			<u>40</u>	<u>(1)</u>	
	<u>O F</u>	<u>45</u>	<u>8</u>		<u>50</u>	<u>P A R T S</u>							

(1) OUTTER JETTY - WEST SIDE. PART (1) OF
8 PART PANORAMA. (SEE CIA 91
TRK)

25X1A

DATE OF PHOTO	TYPE	QUALITY	CLASS	NO. OF CARDS	
<u>18 July</u>	<u>57</u>	<u>4</u>	<u>2</u>	<u>B</u>	<u>1</u>
CLASSIFICATION	CAPTIONED BY				
<u>Approved For Release 2000/08/14 : CIA-RDP78-05867A000200700023-6</u>					

GPO 815781

Approved For Release 2000/08/14 : CIA-RDP78-05867A000200700023-6

PHOTO NO 291970 REFERENCE K-4745 C 41 20N 19 23E

COUNTRY ALBANIA PROVINCE DURRES

AREA NO	SUBJECT	SUBJECT	SUBJECT	SUBJECT	SUBJECT	SUBJECT	SUBJECT	SUBJECT
4000M	ALA							
DURRES	5		10	PORT	15	INSTAL	20	
ATION	25		20	2	35	8	PART	40
JETTY	45		50					

PART 2 OF 8 PART PANORAMA.
(SEE CIA _____ THRU _____) 9

25X1A

DATE OF PHOTO	TYPE	QUALITY	CLASS	NO. OF CARDS	SO
18 July	5	7	4	2	B 1

Approved For Release 2000/08/14 : CIA-RDP78-05867A000200700023-6

Approved For Release 2000/08/14 : CIA-RDP78-05867A000200700023-6

PHOTO NO. 297977

REF ID: A6745

CLASSIFICATION: C


LONGITUDE: 20° 23' 6"

COUNTRY	ALBANIA							
AREA NO.	4000M ALA							
	SUBJECT	SUBJECT	SUBJECT	SUBJECT	SUBJECT	SUBJECT	SUBJECT	SUBJECT
	DURRES		PORT		INSTAL			
	ATIONS		3 OF		8 PARTS			
	JETTY							

PART 3 OF 8 PART PANORAMA.
(SEE CIA TRAIL) 911

25X1A

DATE OF PHOTO	TYPE	QUALITY	CLASS	NO. OF CARDS	SOURCE
18 July 57	4	2	B	1	



Approved For Release 2000/08/14 : CIA-RDP78-05867A000200700023-6

CAPTIONED BY: [Signature]

ANALYTIC REPORT

GPO 810731

PHOTO REF: 29100 Approved For Release 2000/08/14 : CIA-RDP78-05867A000200700023-6

COUNTRY: ALBANIA PROVINCE: DURRES

AREA NO	SUBJECT	SUBJECT	SUBJECT	SUBJECT	SUBJECT	SUBJECT	SUBJECT	SUBJECT
4000 M	ALA							
DURRES	\$		PORT			INST		L
AT IONS	\$		ANN			OTATED		
OF 8			PART			\$		

(2) TWO CYLINDERS OF UNKNOWN USE - NOW RUSTY & PIERCED. PART 4 OF 8 PART PANORAMA. (SEE CIA _____ THRU _____) 5/12

DATE OF PHOTO	TYPE	QUALITY	CLASS	NO. OF CARDS	SC
18 July	57	4	B	1	

PHOTO NO 297979

K-4745

47

LONGITUDE

COUNTRY	ALBANIA	PROVINCE	DURRES	SUBJECT	SUBJECT	SUBJECT	SUBJECT	SUBJECT	SUBJECT
AREA NO	4000 M ALA	SUBJECT	DURRES	SUBJECT	SUBJECT	SUBJECT	SUBJECT	SUBJECT	SUBJECT
	DURRES		PORT						
	ATION		ANNOTATED						
	OF 8		PARTS						

(3) TWO MACHINE PRESSES (?) (4) COAL PILE ON QUAY (5) TUBING (METAL) OF VARIOUS DIMENSIONS, RECENTLY UNLOADED (9) SEMIAUTOMATIC CRANE ON QUAY. PART 5 OF 8 PART PANORAMA. (SEE CIA _____ THRU _____) 25X1A

DATE OF PHOTO	TYPE	QUALITY	CLASS	NO. OF CARDS	SO
18 July 57	4	2	B	1	

PHOTO NO. 2979 K-4745 C H 20N 19 23E

COUNTRY	ALBANIA		PROVINCE	DURRES			
AREA NO.	4000M	SUBJECT	ALA AL4	SUBJECT	SUBJECT	SUBJECT	SUBJECT
	DURRES	\$	PORT	INST	ALL		
	AT ION	\$	ANNOTATED				
	OF	\$	PART				


(6) SOVIET MERCHANT SHIP CHRISTIAKOVO
 (7) LARGE BUILDING UNDER CONSTRUCTION.
 PART 6 OF 8 PART PANORAMA. (SEE CIA
 THRU

25X1A

DATE OF PHOTO	TYPE	QUALITY	CLASS	NO. OF CARDS	SOURCE
18 July	5	7	4	2	B 2

PHOTO NO	207951	K-4745	C	41	20N	19	23E
COUNTRY	ALBANIA		PROVINCE DURREES				
AREA NO	4000M	ALA	AL4				
SUBJECT	DURRES	\$	PORT	IN	ST	ALL	
SUBJECT	ATIONS	\$	ANN	OT	ATED		
SUBJECT	OF	"8	PARTS				

(7) LARGE BUILDING UNDER CONSTRUCTION
 (8) SOVIET MERCHANT SHIP VOROSHILOV 9"
 (9) CRANE. PART 7 OF 8 PART PANORAMA. (SEE
 CIA _____ THRU _____)



DATE OF PHOTO	TYPE	QUALITY	CLASS	NO. OF CARDS
18 July	57	4	2	B 2

PHOTO NO 297982 K-4745 C 41 20 N 19 23 E

COUNTRY ALBANIA PROVINCE DURRES

AREA NO	SUBJECT	SUBJECT	SUBJECT	SUBJECT	SUBJECT	SUBJECT	SUBJECT	SUBJECT
4000M	ALA	AL4						
DURRES			PORT			INSTAL		
ATIONS						ATED		
OF	8		PART					

(9) CRANES (10) YUGOSLAV SCHOONER (11) MILITARY BUILDINGS GUARDED BY FORT POLICE. PART II
 8 OF 8 PART PANORAMA. (SEE CIA
 THRU)

25X1A

DATE OF PHOTO	TYPE	QUALITY	CLASS	NO. OF CARDS	SOL
18 July	57	4	B	2	

Approved For Release 2000/08/14 : CIA-RDP78-05867A000200700023-6

PHOTO NO. 291303 REFERENCE K-4745 SUBJECT C 41 20N 17 23E LONGITUDE

COUNTRY ALBANIA PROVINCE DURRES

AREA NO	SUBJECT	SUBJECT	SUBJECT	SUBJECT	SUBJECT	SUBJECT	SUBJECT	SUBJECT
4000M	ALA	998						
DURRES			PORT		AREA			
UNNOTATED					PART	(1)		OF
5					PART			

(1) CAPE DURRES (2) ZONE FORTIFIED WITH 4 SINGLE GUNS PART (1) OF 5 PART 9" PANORAMA.

25X1A

DATE OF PHOTO	TYPE	QUALITY	CLASS	NO. OF CARDS	SC
18 July	574	2	B	2	

CLASSIFICATION Approved For Release 2000/08/14 : CIA-RDP78-05867A000200700023-6

PHOTO NO. 29798 APPROVED FOR RELEASE 2000/08/14 CIA-RDP78-05867A000200700023-6
 K-4745 C 41 20 N 19 35 E

COUNTRY ALBANIA PROVINCE DURRES

AREA NO	SUBJECT	SUBJECT	SUBJECT	SUBJECT	SUBJECT	SUBJECT	SUBJECT	SUBJECT
<u>4000M ALA</u>								
<u>DURRES</u>			<u>10</u>	<u>15</u>	<u>20</u>			
<u>NNOTATED</u>			<u>30</u>	<u>35</u>	<u>40</u>			
<u>5 PARTS</u>			<u>50</u>					

(3) CASTLE (4) SEMAPHORE STATION. PART 2 OF 5 PART PANORAMA. 9"

DATE OF PHOTO	TYPE	QUALITY	CLASS	NO. OF CARDS	SOURCE
<u>18 July 57</u>	<u>4</u>	<u>2</u>	<u>B</u>	<u>1</u>	[REDACTED]

Approved For Release 2000/08/14 : CIA-RDP78-05867A000200700023-6

PHOTO NO. 297985

K-4745

C 41 30N 19 35E

COUNTRY ALBANIA PROVINCE DURRES

AREA NO. 4000M SUBJECT ALB

DURRES PORT AREA

NNOTATED PART 3 OF

5 PARTS

(5) OUTER JETTY - WEST MOLE - OUTER SIDE

(6) CRANES. PART 3 OF 5 PART PANORAMA.

25X1A

DATE OF PHOTO	TYPE	QUALITY	CLASS	NO. OF CARDS	SOURCE
18 July 57	4	2	B	1	[REDACTED]

CLASSIFICATION Approved For Release 2000/08/14 : CIA-RDP78-05867A000200700023-6

PHOTO ANALYSIS REPORT

GPO 918711

Approved For Release 2000/08/14 : CIA-RDP78-05867A000200700023-6


PHOTO NO. 297586
 K-4745
 C 41 20N 17 25E

COUNTRY ALBANIA
 AREA NO 4000M ALA
 SUBJECT D U R R E S
 SUBJECT P O R T A R E A
 SUBJECT D B L D G \$
 SUBJECT P A R T 4 O F 5
 SUBJECT P A R T \$

PART 4 OF 5 PART PANORAMA.

5/2/4

25X1A



DATE OF PHOTO	TYPE	QUALITY	CLASS	NO. OF CARDS	SO
18 July 57	4	2	B	1	

CLASSIFICATION Approved For Release 2000/08/14 : CIA-RDP78-05867A000200700023-6

PHOTO NO 297987

K-4745

LONGITUDE 41 20N 17 43E

COUNTRY	ALBANIA							
AREA NO	4000M ALB							
SUBJECT	SUBJECT	SUBJECT	SUBJECT	SUBJECT	SUBJECT	SUBJECT	SUBJECT	SUBJECT
DURRES	DURRES	DURRES	DURRES	DURRES	DURRES	DURRES	DURRES	DURRES
NONOTATED				PORT AREA				
5 PART 3				PART 5 OF 5				

(1) RED BEACON. PART 5 OF 5 PART

PANORAMA.

25X1A

DATE OF PHOTO	TYPE	QUALITY	CLASS	NO. OF CARDS	SO
18 July 57	4	2	B	1	



Approved For Release 2000/08/14 : CIA-RDP78-05867A000200700023-6

PHOTO NO. 126M LOT NO. 082 CO4 MAP REFERENCE FINISTERE LATITUDE LONGITUDE

COUNTRY FRANCE PROVINCE FINISTERE

AREA NO	SUBJECT	SUBJECT	SUBJECT	SUBJECT	SUBJECT	SUBJECT	SUBJECT	SUBJECT
126M	082	CO4						
	10	15	20	25	30	35	40	45
	ROTTICOFF	BIOLOGY	LABORATORY					
	126M	082	CO4					

OF THE UNIVERSITY OF
 PARIS. NEW LAB
 Bldg AT R. Low Bldg AT L WITH
 tower is public AQUARIUM TO WHICH
 IS ATTACHED OLD LAB Bldg

25X1A

DATE OF PHOTO	TYPE	QUALITY	CLASS	NO. OF CARDS	SOURCE OF PHOTOGRAPH
		41	4	2	

Approved For Release 2000/08/14 : CIA-RDP78-05867A000200700023-6

CAPTIONED BY

ANALYSIS REPORT

GPO 618791

Approved For Release 2000/08/14 : CIA-RDP78-05867A000200700023-6									
PHOTO NO. 29798	SUBJECT REFERENCE 4756				LATITUDE 31		LONGITUDE 86		
COUNTRY Pakistan		PROVINCE Punjab							
AREA NO. 3NU	SUBJECT C/2		SUBJECT	SUBJECT	SUBJECT	SUBJECT	SUBJECT	SUBJECT	SUBJECT
L A H O R E	10	\$	I D E	E	N	T	R	A	N
E T O	15	B	A D	\$	H	A	H	I	M O
	20								Q U E
	25								
	30								
	35								
	40								
	45								
DATE OF PHOTO	TYPE	QUALITY	CLASS	NO. OF CARDS	SOURCE OF PHOTOGRAPHY				
	4	2	4	1	Pakistan Affairs				
					22 Oct 56				
CAPTIONED BY									
Approved For Release 2000/08/14 : CIA-RDP78-05867A000200700023-6									
FORM NO 174	USE PREVIOUS EDITIONS				PHOTO ANALYSIS REPORT				GPO 918791

Approved For Release 2000/08/14 : CIA-RDP78-05863A000200790023-6

PHOTO NO	MAP REFERENCE	LATITUDE	LONGITUDE
297	R-13		
COUNTRY	PROVINCE		
ITALY	LIGURIA		
AREA NO	SUBJECT	SUBJECT	SUBJECT
63190	AL-6	R-6	
GRID	TO	TO	TO
W A R D O	3	15 00	T 15 - L 20
M A R D O	DA	45 00	35 - L 20
T A N G A	L 20	50	V I N C I - L U C A
<p>UC AT ANSALDO SHIPYARDS. SHIP WILL BE 70 FEET LONG HAVE A 92 FOOT BEAM, 2 DECKS A 1250 PASSENGER CAPACITY IN OVER</p>			
DATE OF PHOTO	TYPE	QUALITY	CLASS
SOME 5	0	2	4
NO. OF CARDS	SOURCE OF PHOTOGRAPHY	CAPTIONED BY	
1	25X1A		
CLASSIFICATION	APPROVED FOR RELEASE 2000/08/14 : CIA-RDP78-05863A000200790023-6		
PHOTO ANALYSIS REPORT			

Approved For Release 2000/08/14 : CIA-RDP78-05867A000200700023-6

PHOTO NO.	237951			MAP REFERENCE				LATITUDE	60° 20' 00" N			LONGITUDE	17° 00' 00" E		
COUNTRY	Sweden			PROVINCE	Gävleborg										
AREA NO.	SUBJECT	SUBJECT	SUBJECT	SUBJECT	SUBJECT	SUBJECT	SUBJECT	SUBJECT	SUBJECT	SUBJECT	SUBJECT	SUBJECT	SUBJECT	SUBJECT	
5	NORR	ANNA	ADDO												
10	STONDET														
15	MILL	*													
20															
25															
30															
35															
40															
45															
OF the Kopparfors Aktiebolag, Storviks sulfat AB.															
DATE OF PHOTO		TYPE	QUALITY	CLASS	NO. OF CARDS	SOURCE OF PHOTOGRAPH									
		528	1	H	2	25X1A									
CLASSIFICATION				CAPTIONED BY		[REDACTED]									
Approved For Release 2000/08/14 : CIA-RDP78-05867A000200700023-6															
PHOTO ANALYSIS REPORT															
												GPO 918791			

25X6

Approved For Release 2000/08/14 : CIA-RDP78-05867A000200700023-6

Next 10 Page(s) In Document Exempt

Approved For Release 2000/08/14 : CIA-RDP78-05867A000200700023-6

PHOTO NO. 598000 LOT NO. MAP REFERENCE LATTITUDE LONGITUDE

Approved For Release 2000/08/14 : CIA-RDP78-05867A000200700023-63E

COUNTRY India PROVINCE Punjab

AREA NO. 455U SUBJECT A42

N	A	N	G	A	L	D	A	M	D	O	W	N	S	T	R	E
A	M	V	I	E	W	O	F	D	I	V	E	R	S	I	O	N
D	A	M														

25X1A

DATE OF PHOTO	TYPE	QUALITY	CLASS	NO. OF CARDS	SOURCE
MARCH 57	4	1	4	1	[REDACTED]

CLASSIFICATION: O/U (unclassified) CAPTIONED BY: S

Approved For Release 2000/08/14 : CIA-RDP78-05867A000200700023-63E

PHOTO ANALYSIS REPORT

PHOTO NO. 208007 LOT NO. 307466 MAP REFERENCE LATTITUDE 76 33 E LONGITUDE

APPROVED FOR RELEASE 2000/08/14 : CIA-RDP78-05867A000200700023-6

COUNTRY India Punjab

AREA NO 455U SUBJECT A42 SUBJECT SUBJECT SUBJECT SUBJECT SUBJECT SUBJECT SUBJECT

NANIGAL DAM UPSTREAM
 SIDE OF DIVERSION DAM
 A.M.

25X1A

DATE OF PHOTO	TYPE	QUALITY	CLASS	NO. OF CARDS	SOURCE
March 5 7	4	1	4	1	[REDACTED]

CLASSIFICATION OUD (unclassified) CAPTIONED BY

APPROVED FOR RELEASE 2000/08/14 : CIA-RDP78-05867A000200700023-6

Approved For Release 2000/08/14 : CIA-RDP78-05867A000200700023-63 E

COUNTRY: India PROVINCE: Punjab

AREA NO: 455U SUBJECT: A42 SUBJECT: DIB

N	A	N	G	A	L	D	A	M	D	O	W	N	\$	T	R	E
A	M	F	A	C	E	O	F	D	A	M.						

Bhakra in valley,
ARROW, b9.

DATE OF PHOTO	TYPE	QUALITY	CLASS	NO. OF CARDS
March 57	4	2	4	2

CAPTIONED BY: [Redacted]

Approved For Release 2000/08/14 : CIA-RDP78-05867A000200700023263 E

PHOTO NO. LOT NO. MAP REFERENCE LATITUDE LONGITUDE

COUNTRY India PROVINCE Punjab

AREA NO. 45511 SUBJECT A42

N	A	N	G	A	L	D	A	M	R	I	G	H	T	C	O
R	I	N	E	R	O	F	B	A	R	K	F	A	C	E	O
D	A	M.													

Outlet of river to canal.

DATE OF PHOTO	TYPE	QUALITY	CLASS	NO. OF CARDS	SOURCE OF PHOTOGRAPH
March 5 7 4	4	2	4	1	25X1A
CLASSIFICATION					CAPTURED BY

Approved For Release 2000/08/14 : CIA-RDP78-05867A000200700023263 E

Approved For Release 2000/08/14 : CIA-RDP78-05867A000200700023-6

PHOTO NO. LOT NO. MAP REFERENCE LATITUDE LONGITUDE

COUNTRY PROVINCE

AREA NO. SUBJECT SUBJECT SUBJECT SUBJECT SUBJECT SUBJECT SUBJECT SUBJECT

455U A42 NANGAL DAM LOOKING UPSTREAM TOWARD RIGHT T ABUTMENT.

Gates of dam in "up" position.

DATE OF PHOTO TYPE QUALITY CLASS NO. OF CARDS

March 5 7 4 2 4 1

SOURCE OF PHOTOGRAPH



Approved For Release 2000/08/14 : CIA-RDP78-05867A000200700023-6

COUNTRY: CAMBODIA PROVINCE: [blank]

AREA NO	SUBJECT	SUBJECT	SUBJECT	SUBJECT	SUBJECT	SUBJECT	SUBJECT	SUBJECT	SUBJECT						
22L	C68														
N	O	R	T	H	C	C	A	M	B	O	D	I	A	(1)	3
A	Q	Q	5	E	V	I	L	L	A	G	E				

central

AP PROXIMATELY

25X1A

DATE OF PHOTO	TYPE	QUALITY	CLASS	NO. OF CARDS
	4	2	3	1

CLASSIFICATION: Approved For Release 2000/08/14

PHOTO NO. **Approved For Release 2000/08/14 : CIA-RDP78-05867A000200700023-6** LOT NO. **R377** MAP REFERENCE ATTITUDE LONGITUDE

COUNTRY **CAMBODIA** PROVINCE

AREA NO. **22L** SUBJECT **C3A** SUBJECT SUBJECT SUBJECT SUBJECT SUBJECT SUBJECT SUBJECT

N O R T H **C** **C A M B O D I A** **10 3**
N O D S **E** **T Y P I C A L** **H O U**
S F **PLASTER** **CONTRAST** **APPROXIMATELY**

DATE OF PHOTO	TYPE	QUALITY	CLASS	NO. OF CARDS
	4	2	3	1

CLASSIFICATION **Approved For Release 2000/08/14 : CIA-RDP78-**

PHOTO ID: **200011** For Release 2000/08/14 : CIA-RDP78-05867A000200700023-6

COUNTRY: **CAMBODIA** PROVINCE:

AREA NO	SUBJECT	SUBJECT	SUBJECT	SUBJECT	SUBJECT	SUBJECT	SUBJECT	SUBJECT
22L	056	035						
NORTH	CEN	TRAL	CAMBOD					
LA	03	N	05	E	POND			

FOR WASHING ANIMALS.

APPROXIMATELY

DATE OF PHOTO	TYPE	QUALITY	CLASS	NO. OF CARDS
	4	2	3	2

CLASSIFICATION: **Approved For Release 2000/08/14 : CIA-RDP78-05867A000200700023-6**

PHOTO APPROXIMATELY FOR RELEASE 2000/08/14 : CIA-RDP78-05867A000200700023-6

COUNTRY CAMBODIA		PROVINCE															
AREA NO 22L	SUBJECT A J C	SUBJECT	SUBJECT	SUBJECT	SUBJECT	SUBJECT	SUBJECT	SUBJECT	SUBJECT								
N	O	R	T	H	C	E	N	T	R	A	L	C	A	M	B	O	D
I	A,	10	3	N	10	5	E).	15	D	R	I	N	K	40			
I	N	G	45	W	A	T	E	R.	50								

APPROXIMATELY

25X1A

DATE OF PHOTO	TYPE	QUALITY	CLASS	NO. OF CARDS
	4	2	3	1

CLASSIFICATION APPROXIMATELY FOR RELEASE 2000/08/14 : CIA-RDP78-05867A000200700023-6

PHOTO NO. 208014 APPROVED FOR RELEASE 2000/08/14 : CIA-RDP78-05867A000200700023-6

COUNTRY CAMBODIA PROVINCE

AREA NO. 22L SUBJECT C68 SUBJECT A60 SUBJECT SUBJECT SUBJECT SUBJECT SUBJECT SUBJECT

N O R T H C E N T R A L C A M B O D
I A, (0 3 N 0 5 E) H O U S E
N G IN V I L L A G E

THATCH COVERING PLASTER.

APPROXIMATELY

25X1A

DATE OF PHOTO	TYPE	QUALITY	CLASS	NO. OF CARDS
	4	2	3	2

CLASSIFICATION

APPROVED FOR RELEASE 2000/08/14 : CIA-RDP78-05867A000200700023-6

PHOTO **Approved For Release 2000/08/14 : CIA-RDP78-05867A000200700023-6**

COUNTRY CAMBODIA		PROVINCE					
AREA NO 22L	SUBJECT C08	SUBJECT	SUBJECT	SUBJECT	SUBJECT	SUBJECT	SUBJECT
N	O	R	T	H	C	E	N
I	R	(O)	3	N	(O)	5	E)
H	O	S	P	I	T	R	L

↓
APPROXIMATELY

25X1A

DATE OF PHOTO	TYPE	QUALITY	CLASS	NO. OF CARDS
	1	2	3	1

CLASSIFICATION **Approved For Release 2000/08/14 : CIA-RDP78-**

Approved For Release 2000/08/14 : CIA-RDP78-05867A000200700023-6

COUNTRY CAMBODIA PROVINCE

AREA NO	SUBJECT	SUBJECT	SUBJECT	SUBJECT	SUBJECT	SUBJECT	SUBJECT	SUBJECT
326	CD8							
N O R T H		C E N T R A L				C A M B O D		
I A	10 25°	N O D 5°				E) D I S P E		
N S A R Y								I N V I L L A G E

DATE OF PHOTO	TYPE	QUALITY	CLASS	NO. OF CARDS
	4	2	3	1

25X1A

Approved For Release 2000/08/14 : CIA-RDP78-05867A000200700023-6

Approved For Release 2000/08/14 : CIA-RDP78-05867A000200700023-6
258017 X 399

COUNTRY	CAMBODIA								PROVINCE						
AREA NO	22L	SUBJECT	DB6	SUBJECT	HJA	SUBJECT	TA	SUBJECT		SUBJECT		SUBJECT		SUBJECT	
NORTH CENTRAL CAMBODIA, (1) 3															
N (1) 5 SEWERAGE RU															
N NING INTO RIVER USED FOR															
DRINKING AND WASHING.															
CENTRAL						APPROXIMATELY									

DATE OF PHOTO	TYPE	QUALITY	CLASS	NO. OF CARDS
	4	2	9	2



PHOTO NO. 298018 LOT NO. 174 MAP REFERENCE 3CE LATITUDE 33° 30' N LONGITUDE 35° 30' E
 Approved For Release 2000/08/14 : CIA-RDP78-05867A000200700023-6

AREA NO	SUBJECT		SUBJECT		SUBJECT		SUBJECT		SUBJECT	
3	DZKALA		ALY		AHC		ERE		C28	
	BEIRUT		PORT		AREA				P	
	ART		OF		3-PART		PAN		O	
	ORAMA									

(SEE CIA 298018 TO 298030)

DATE OF PHOTO	TYPE	QUALITY	CLASS	NO. OF CARDS
29 Aug. 57	4	2	B	5
CLASSIFICATION	CAPTIONED BY			
S/N	[Signature]			

25X1A 10 1/4" [Redacted]

PHOTO NO. 174 LOT NO. 174 MAP REFERENCE 5867A LATITUDE 33° LONGITUDE 30°E
 Approved For Release 2000/08/14 : CIA-RDP78-05867A000200700023-6

COUNTRY LEBANON PROVINCE MT. LEBANON

AREA NO	SUBJECT	SUBJECT	SUBJECT	SUBJECT	SUBJECT	SUBJECT	SUBJECT	SUBJECT
<u>3</u>	<u>DRK</u>	<u>ALA</u>	<u>ALR</u>	<u>ALH</u>	<u>CRE</u>	<u>C24</u>		
	<u>BEIRUT</u>			<u>P</u> ¹⁰	<u>PORT</u>	<u>AREA</u>		<u>P</u> ¹⁰
	<u>ART</u>	<u>2</u>	<u>OF</u>		<u>13</u>	<u>PART</u>	<u>PAN</u>	
	<u>ORAMA</u>							

(SEE CIA 298018 TO 298030)

DATE OF PHOTO	TYPE	QUALITY	CLASS	NO. OF CARDS	SIZE
<u>29 Aug. 57</u>	<u>4</u>	<u>2</u>	<u>B</u>	<u>5</u>	<u>25X1A</u> <u>10 1/4"</u>

CLASSIFICATION S/N CAPTIONED (Y) Y
 Approved For Release 2000/08/14 : CIA-RDP78-05867A000200700023-6
 FORM 174 USE PREVIOUS EDITIONS PHOTO ANALYSIS REPORT

PHOTO NO. 000020 LOT NO. 11 MAP REFERENCE MT. LEONARDO LATITUDE 15 LONGITUDE 120
 APPROVED FOR RELEASE 2000/08/14 : CIA-RDP78-05867A000200700023-6

COUNTRY	LEONARDO		PROVINCE	MT. LEONARDO					
AREA NO	31215	SUBJECT	ALA	ALB	C28	C2E			
	B	5	F		P			15	20
	A	25	3					35	40
	C	45	R					50	

(55 000 29801P 298030

DATE OF PHOTO	27 Aug 57	TYPE	4	QUALITY	2	CLASS	B	NO. OF CARDS	4
CLASSIFICATION	SECRET			CAPTIONED BY					

25X1A [REDACTED]